

CASE NO. _____

HUNTSVILLE HISTORICAL PRESERVATION COMMISSION
CITY OF HUNTSVILLE, ALABAMA

THE UNDERSIGNED REQUEST TO BE PUT ON THE AGENDA OF THE HUNTSVILLE HISTORICAL PRESERVATION COMMISSION ON: JUNE 11, 1979 DATE

TO PRESENT A REQUEST TO DEMOLISH () ERECT (X) ALTER (X) REPAIR (X) THE PROPERTY.

LOCATION: 111 CALHOUN ST. (OLD TOWN)

OWNER'S NAME: MR. + MRS. WILLIAM S. RUTLEDGE

BRIEF DESCRIPTION OF WORK TO BE PERFORMED: NEW PAINT, ROOF AND GUTTERS, REPOINT MORTAR JOINTS, REPAIR LAP SIDING, REPLACE SHUTTERS, ADD SINGLE CAR GARAGE WING TO SOUTH SIDE OF HOUSE WHICH WILL MATCH HOUSE BOTH ARCHITECTURALLY AND IN EXTERIOR BUILDING MATERIALS, ADD DRIVEWAY, ADD PICKET FENCE AROUND BACK YARD.

William S. Rutledge
APPELLANT

OWNER () ARCH. () CONTRACTOR ()

DISPOSITION BY HUNTSVILLE HISTORICAL PRESERVATION COMMISSION:

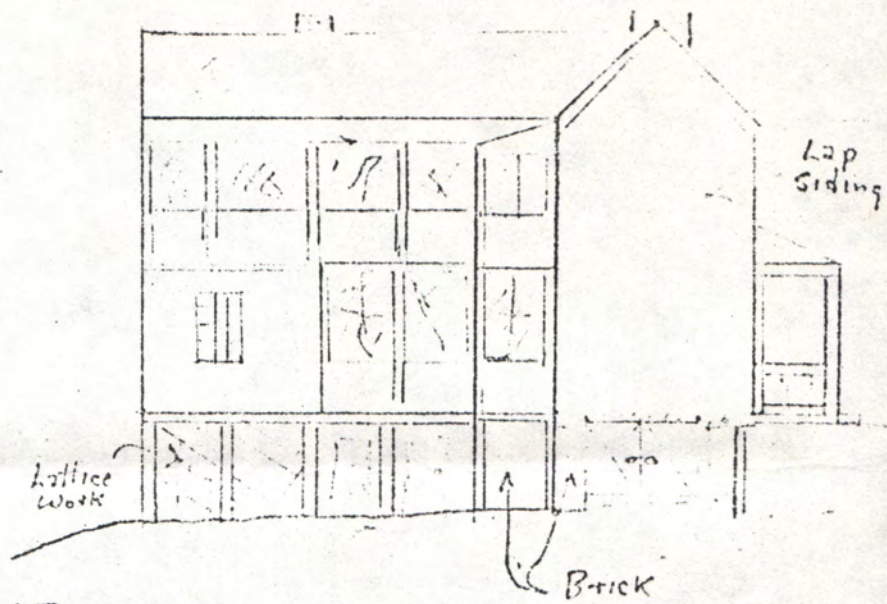

APPROVAL: _____

DISAPPROVED: _____

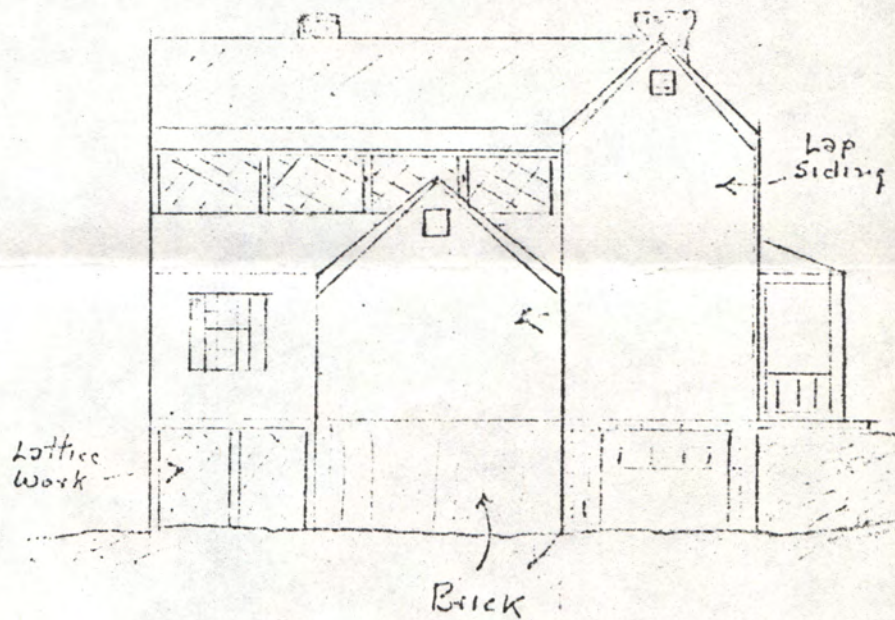
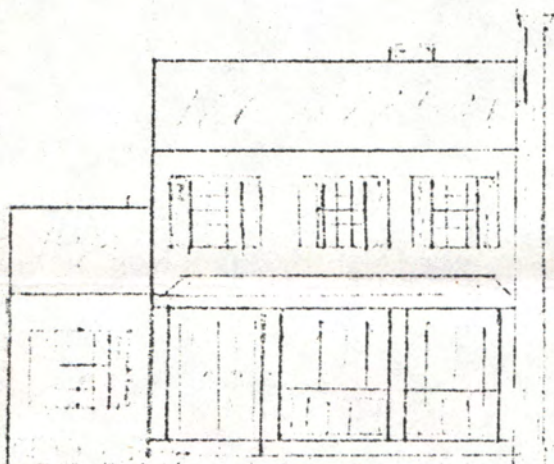
APPROVED AS MODIFIED: _____

DATE: _____

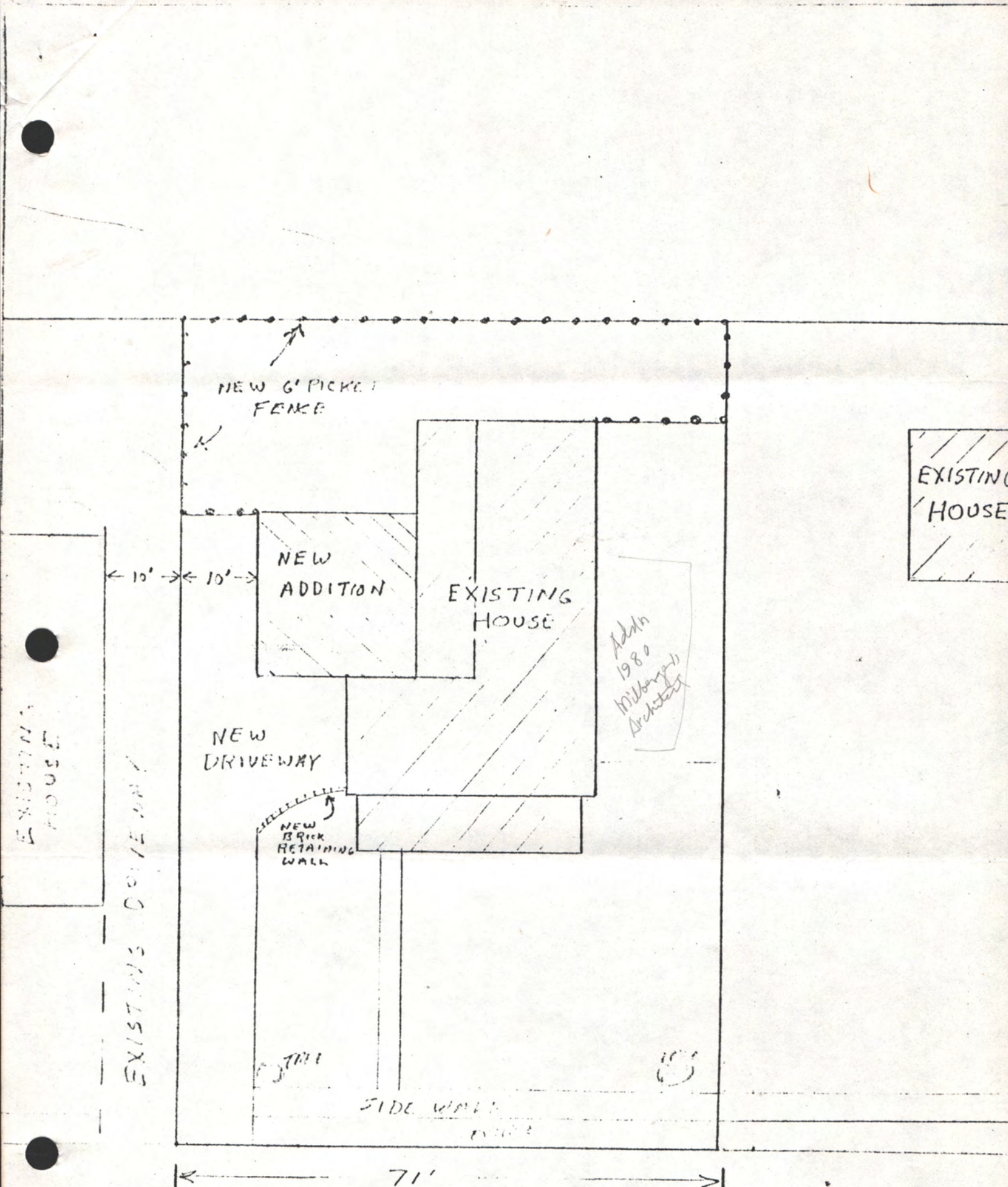
111 CALHOUN ST.



BEFORE



AFTER



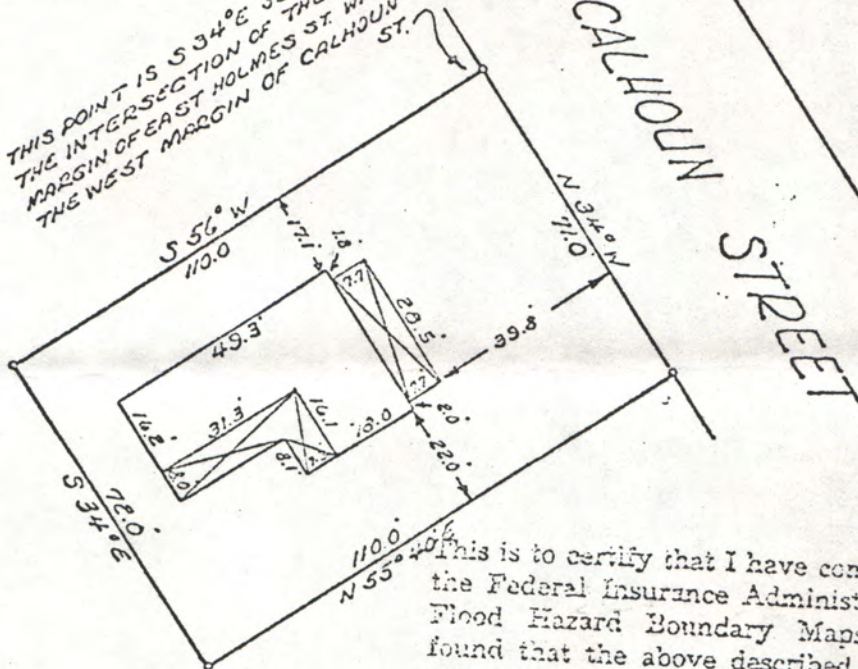
109 CALHOUN

111 CALHOUN

113 CALHOUN

BEFORE

THIS POINT IS S 34° E 351.7' FROM THE INTERSECTION OF EAST HOLMES ST. WITH THE WEST MARGIN OF CALHOUN ST.



This is to certify that I have consulted the Federal Insurance Administration Flood Hazard Boundary Maps and found that the above described property is not located in a special flood hazard area.

STATE OF ALABAMA
MADISON COUNTY

I, Raymond B. Jones, a Registered Land surveyor of Huntsville, Alabama, hereby certify that the foregoing is a true and correct map or plat of all that part of Lot 3 in Block 327, according to the Quigley Map of the City of Huntsville, Madison County, Alabama, and particularly described as beginning at a point on the West margin of Calhoun Street, said point being South 34 degrees East 351.7 feet from the intersection of the South margin of East Holmes Street with the West margin of Calhoun Street; thence South 56 degrees West 110.0 feet; thence South 34 degrees East 72.0 feet; thence North 55 degrees 40 minutes East 110.0 feet to a point on the West margin of Calhoun Street; thence North 34 degrees West along the West margin of Calhoun Street 71.0 feet to the point of beginning; that the buildings now erected on said lot are within the boundaries of same; that there are no encroachments by buildings on adjoining property; that there are no rights of way, easements or joint driveways over or across said land visible on the surface shown; that there are no electric or telephone wires (excluding wires which serve the premises only) or structures or supports therefor, including poles, anchors and guy wires, on or over said premises, except in dedicated easements; that said lot lies within the corporate limits of the City of Huntsville; that the correct street address is /// Calhoun Street, Huntsville, Alabama.

According to my survey this 12th day of August 1977.

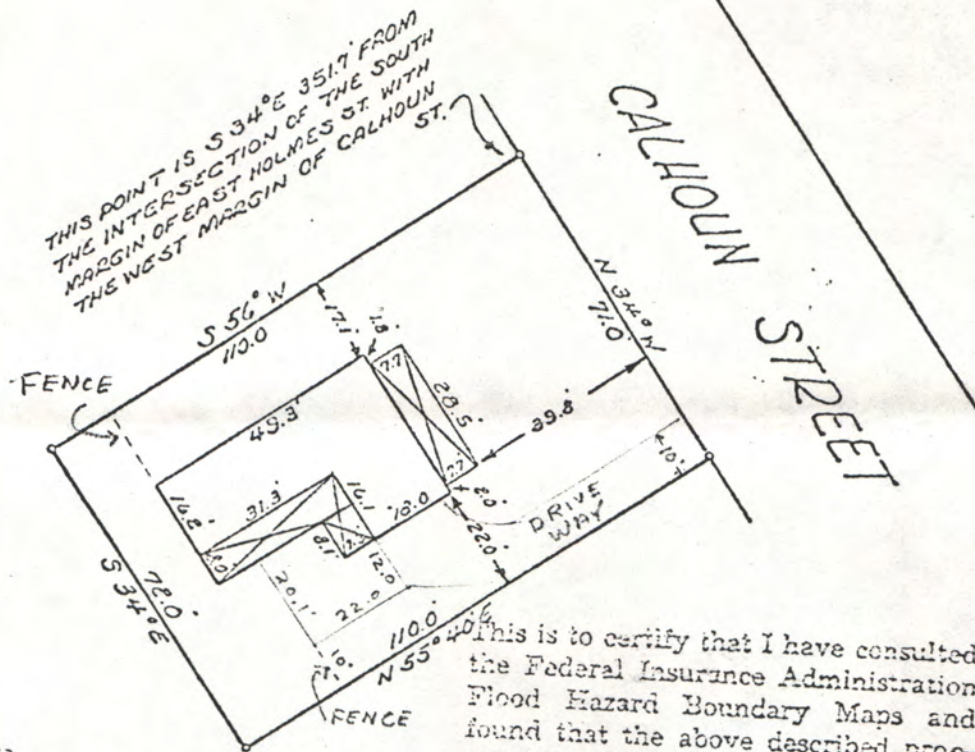
Raymond B. Jones
Registered No. 6946



Scale:
Date:

G. W. Jones & Sons, Inc.
Civil Engineers
Huntsville, Ala.

AFTER



This is to certify that I have consulted the Federal Insurance Administration Flood Hazard Boundary Maps and found that the above described property is not located in a special flood hazard area.

STATE OF ALABAMA
MADISON COUNTY

I, Raymond B. Jones, a Registered Land surveyor of Huntsville, Alabama, hereby certify that the foregoing is a true and correct map or plat of all that part of Lot 3 in Block 327, according to the Quigley Map of the City of Huntsville, Madison County, Alabama, and particularly described as beginning at a point on the West margin of Calhoun Street, said point being South 34 degrees East 351.7 feet from the intersection of the South margin of East Holmes Street with the West margin of Calhoun Street; thence South 56 degrees West 110.0 feet; thence South 34 degrees East 72.0 feet; thence North 55 degrees 40 minutes East 110.0 feet to a point on the West margin of Calhoun Street; thence North 34 degrees West along the West margin of Calhoun Street 71.0 feet to the point of beginning; that the buildings now erected on said lot are within the boundaries of same; that there are no encroachments by buildings on adjoining property; that there are no rights of way, easements or joint driveways over or across said land visible on the surface shown; that there are no electric or telephone wires (excluding wires which serve the premises only) or structures or supports therefor, including poles, anchors and guy wires, on or over said premises, except in dedicated easements; that said lot lies within the corporate limits of the City of Huntsville; that the correct street address is III Calhoun Street, Huntsville, Alabama.


According to my survey this 12th day of August 1977.

Raymond B. Jones
Registered No. 6946



Scale:
Date:

G. W. Jones & Sons, Inc.
Civil Engineers
Huntsville, Ala



III CALHOUN

1850's

OVER

Photo made at \pm turn-of-cent.

(Dr. Robts has orig)

111 Calhoun

Here is on 1861 / 1871 maps





porch here is like  - probably original

Here is probably 1850's based on its details

Evidence on present porch shows width shown here

111 Calhoun

1850's



original porch -
see old photo on
previous pg.

Extended to present form later
Restored & S.W. wing added in 1979
by Mr. M^cLain (?)

HOUSE COLORS

Bracken House Biscuit
W1064



Governor's Palace Tan
W1072



Blair House Green
W1063

