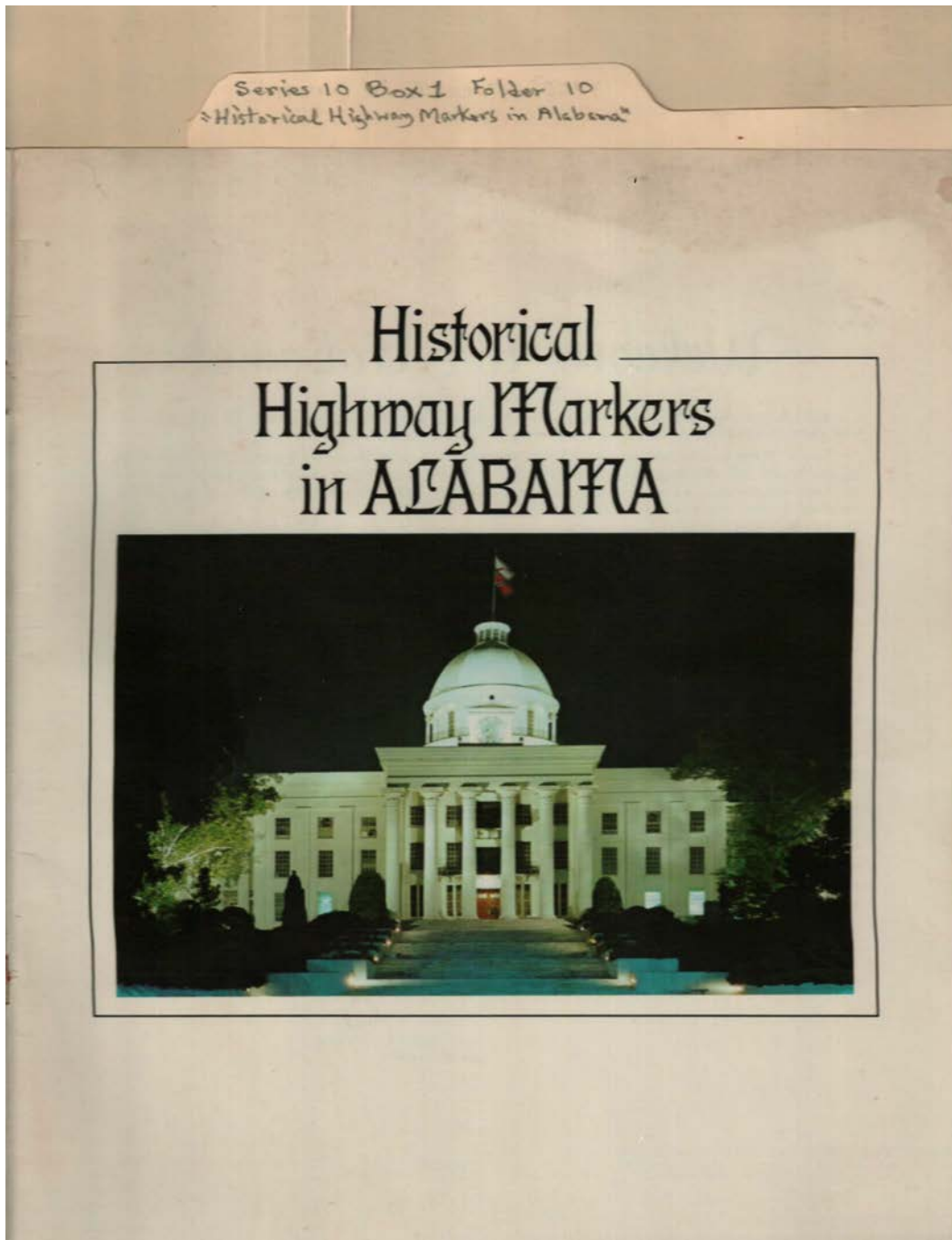


Frances Cabaniss Roberts Collection: Series 10, Box 1, Folder 10

"Historical Highway Markers in Alabama"

Image 1 r10_01-10-000-0001 [Contents](#) [Index](#) [About](#)



Names:

Alabama Capitol

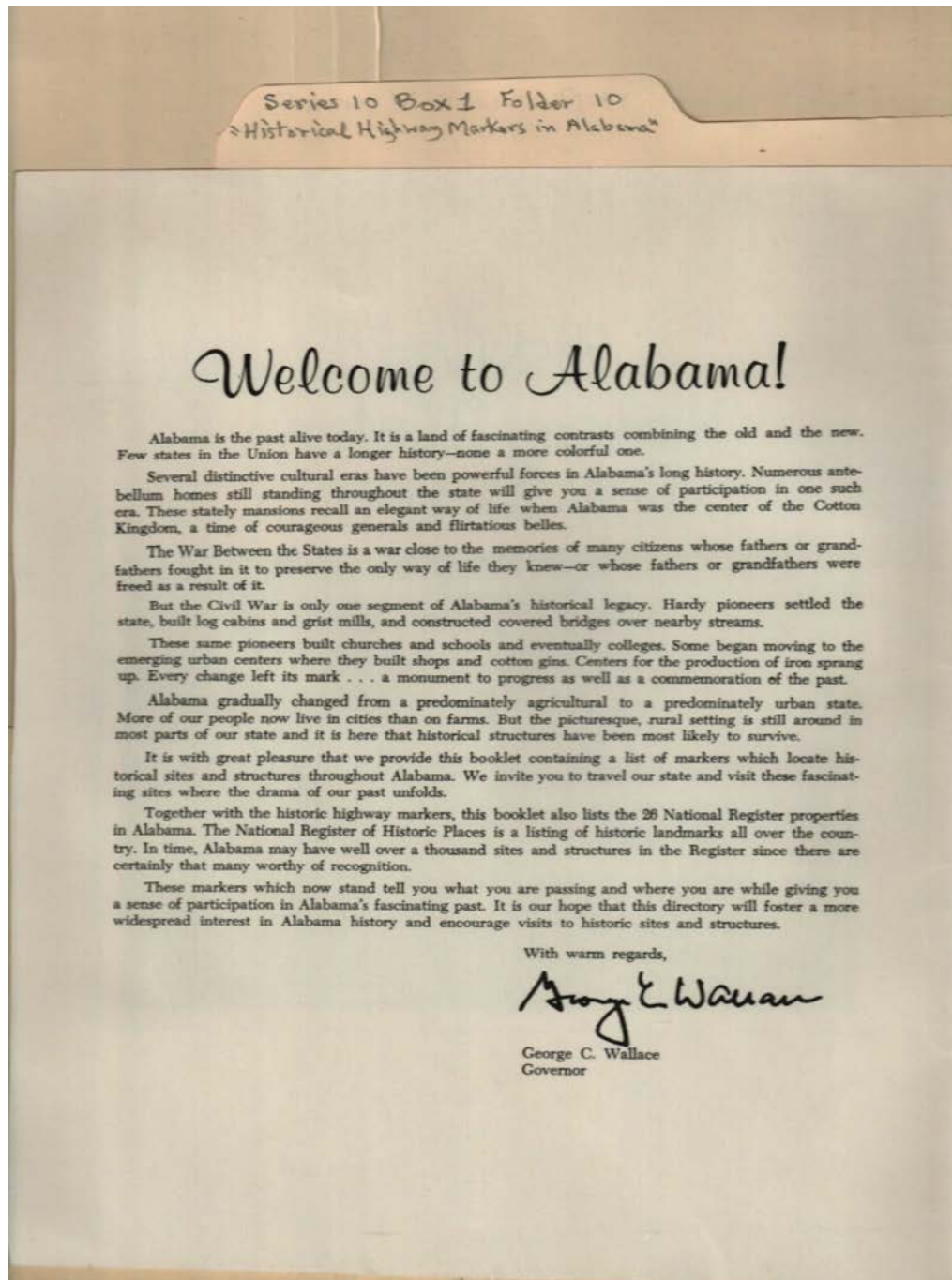
Historical Highway
Markers in

Alabama

Types:

booklet

photograph

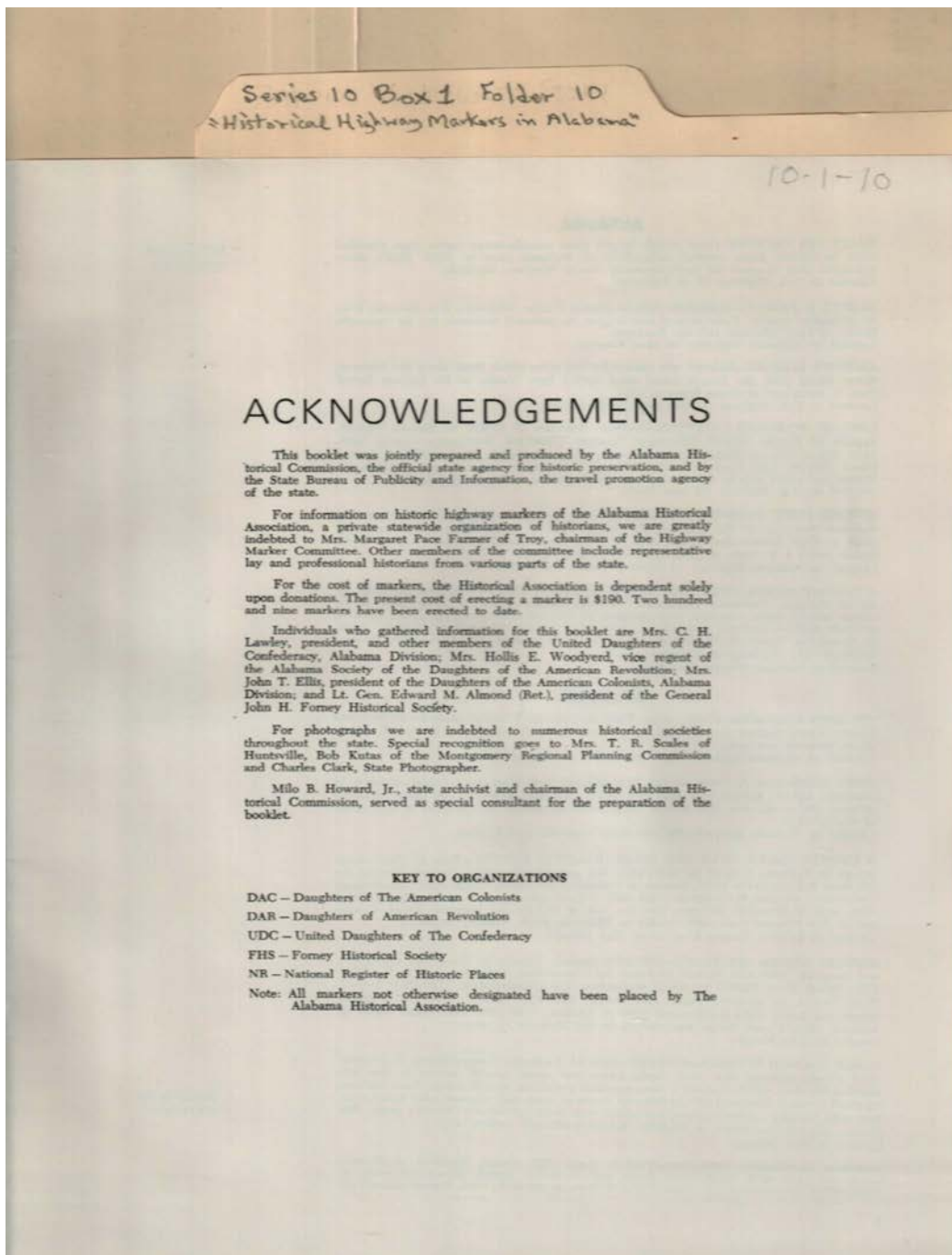


Names:

Wallace, George C.,
Governor

Types:

correspondence



Names:

Almond, Edward M.,
General
Clark, Charles

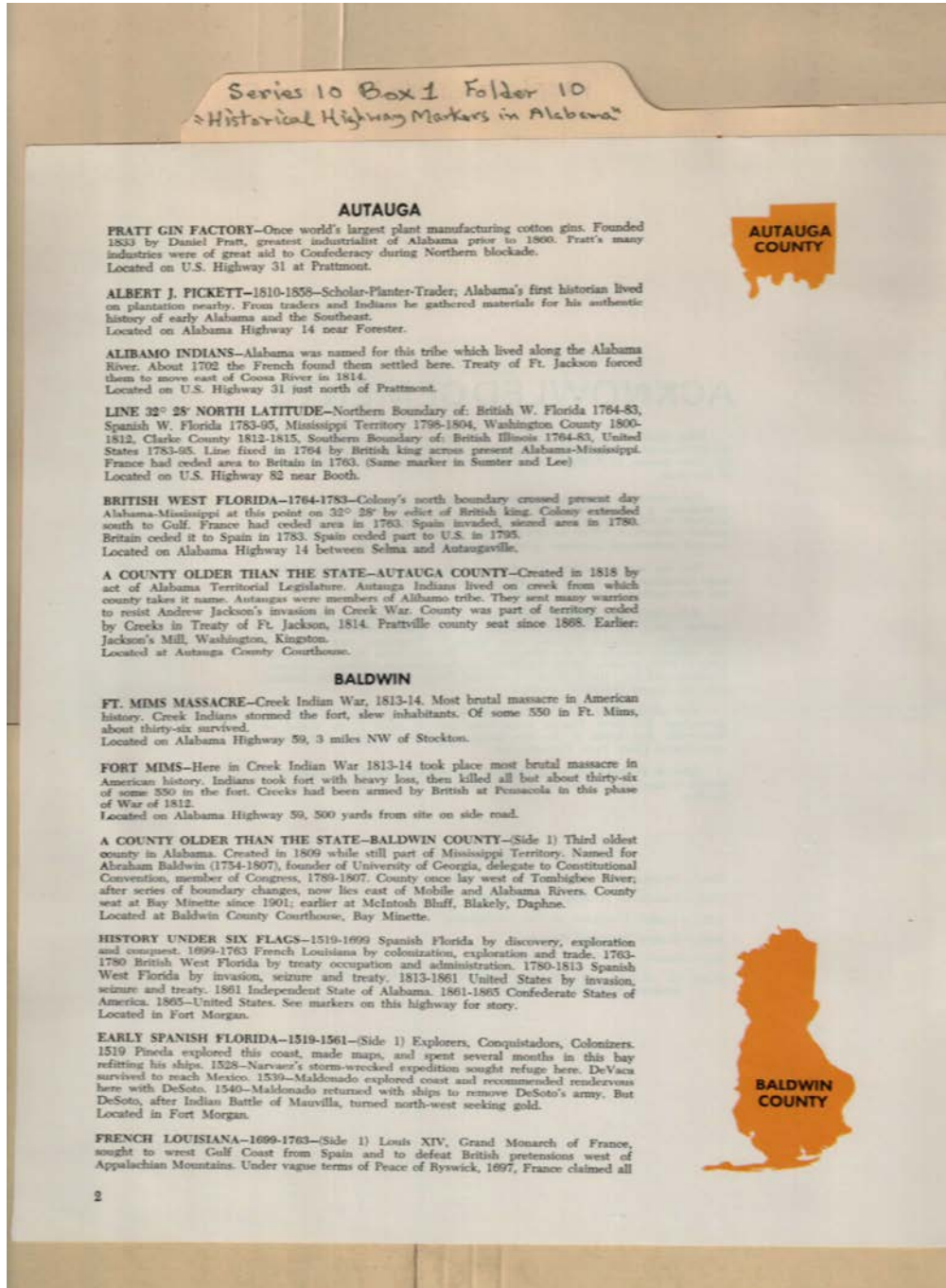
Ellis, John T., Mrs.
Farmer, Margaret
Pace, Mrs.

Howard, Milo B., Jr.
Kutas, Bob
Lawley, C. H., Mrs.

Scales, T. R., Mrs.
Woodyerd, Hollis E.,
Mrs.

Types:

booklet



Names:

Baldwin, Abraham
DeSoto,

DeVaca,
Jackson, Andrew

Louis, XIV
Pickett, Albert J.

Pineda,
Pratt, Daniel

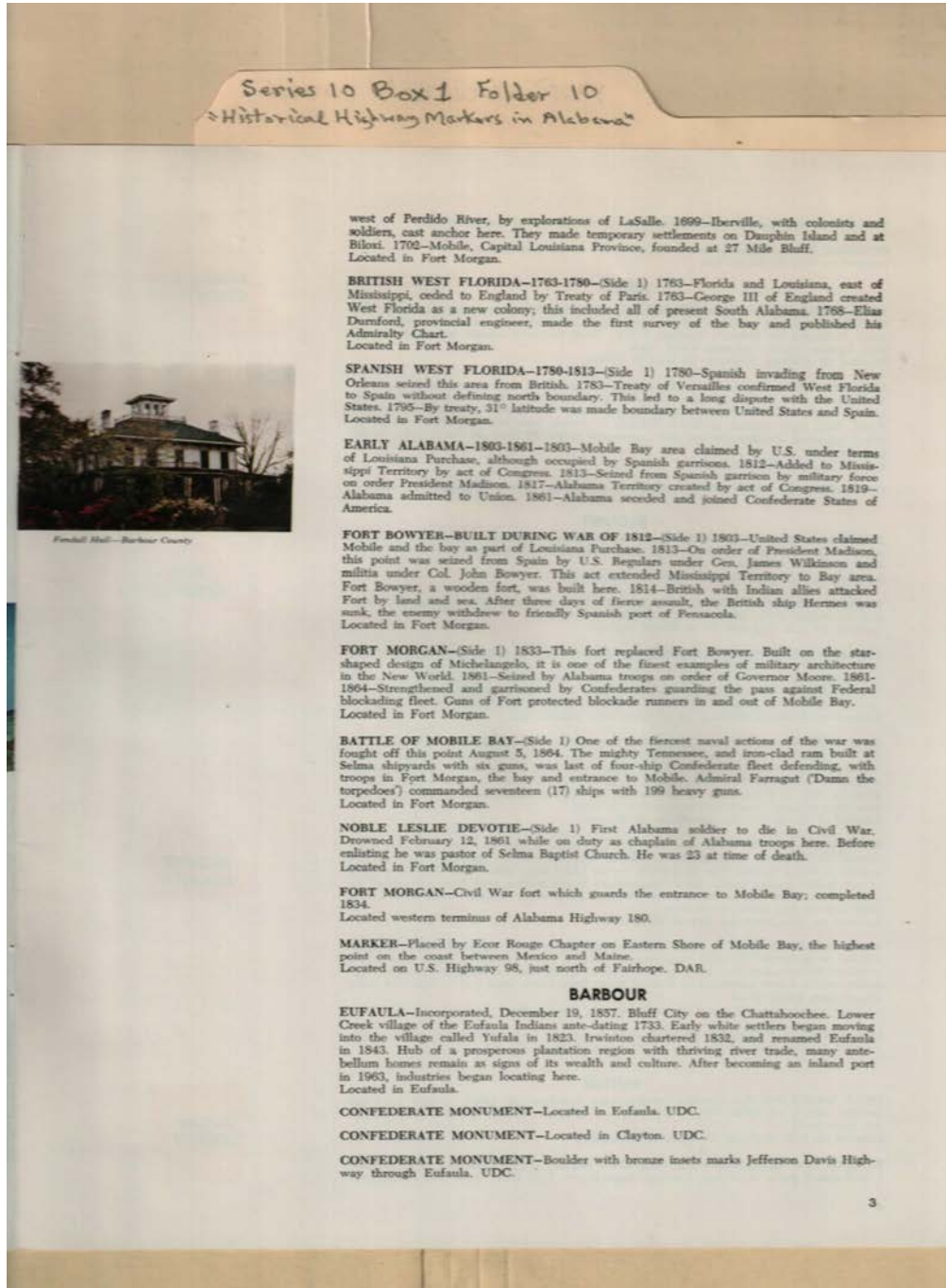
Places:

Autauga County, AL

Baldwin County, AL

Types:

markers



Names:

Bowyer, John, Colonel	Farragut, Admiral George III	Madison, President Michelangelo	Wilkinson, James, General
Devotie, Noble Leslie	Iberville, LaSalle,	Moore, Governor	
Durnford, Elias			

Places:

Baldwin County, AL

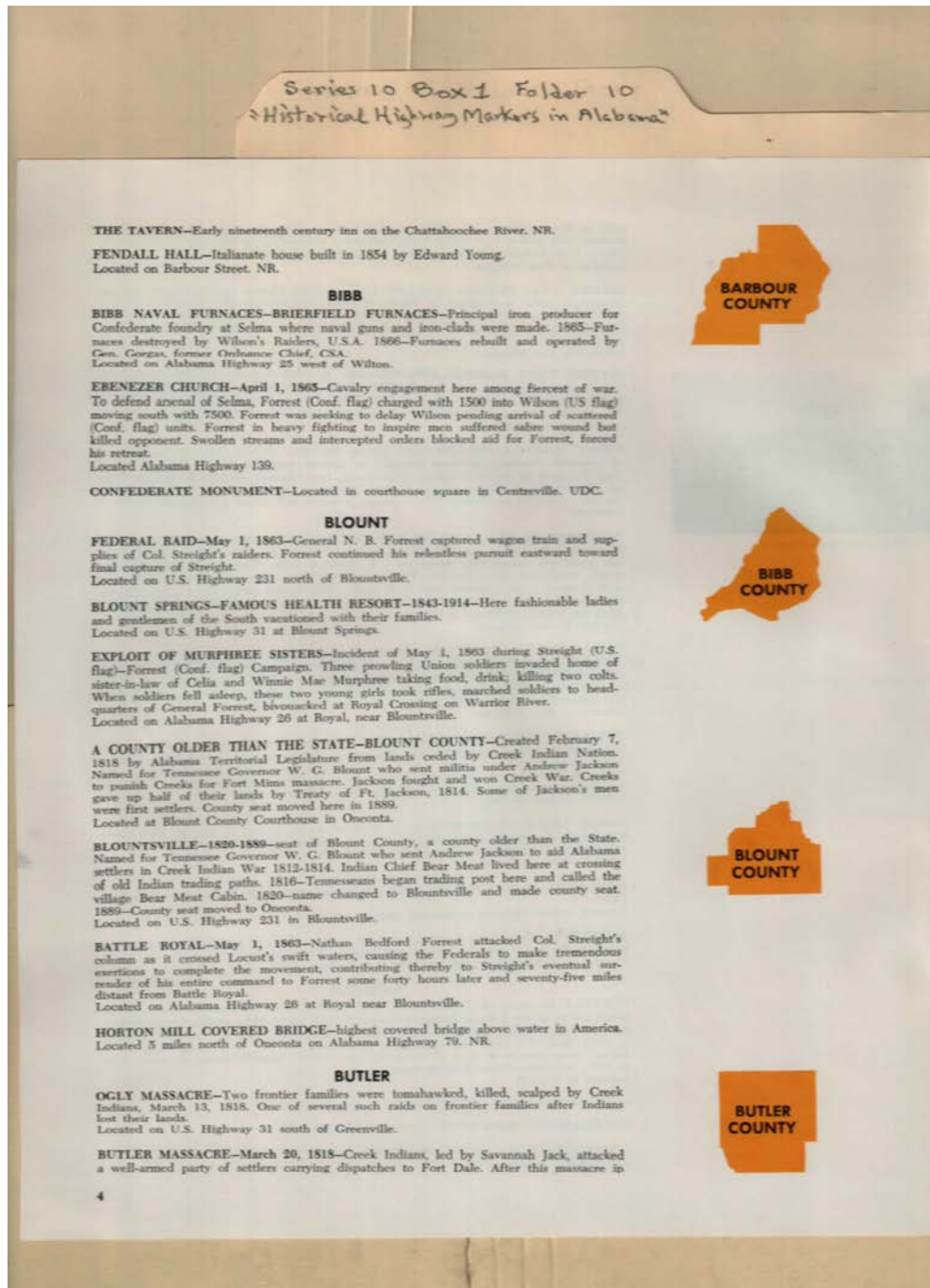
Types:

markers

Frances Cabaniss Roberts Collection: Series 10, Box 1, Folder 10

"Historical Highway Markers in Alabama"

Image 6 r10_01-10-000-0006 [Contents](#) [Index](#) [About](#)



Names:

, Savannah Jack	Governor	Howard, Milo B., Jr.	Ogley,
Bear Meat (Indian Chief)	Forrest, Nathan Bedford, General	Jackson, Andrew	Wilson,
Blount, W. G., Tennessee	Gorgas, General	Murphree, Celia	Young, Edward
	Horton,	Murphree, Winnie Mae	

Places:

Barbour County, AL	Bibb County, AL	Blount County, AL	Butler County, AL
Bibb	Blount	Butler	

Types:

markers



Names:

Benton, T. H.,
Colonel
Butler, William,
Captain
Calhoun, John C.
Coffee, John, General

Dale, Sam, Colonel
Dr. Francis Museum
Ferguson,
Forney, John Horace,
General
Gary, Thomas

Hood,
Jackson, Andrew,
President
Kilpatrick,
Lee, Robert E.
Pelham, John, Major

Rousseau, General
Sherman,

Places:

Butler

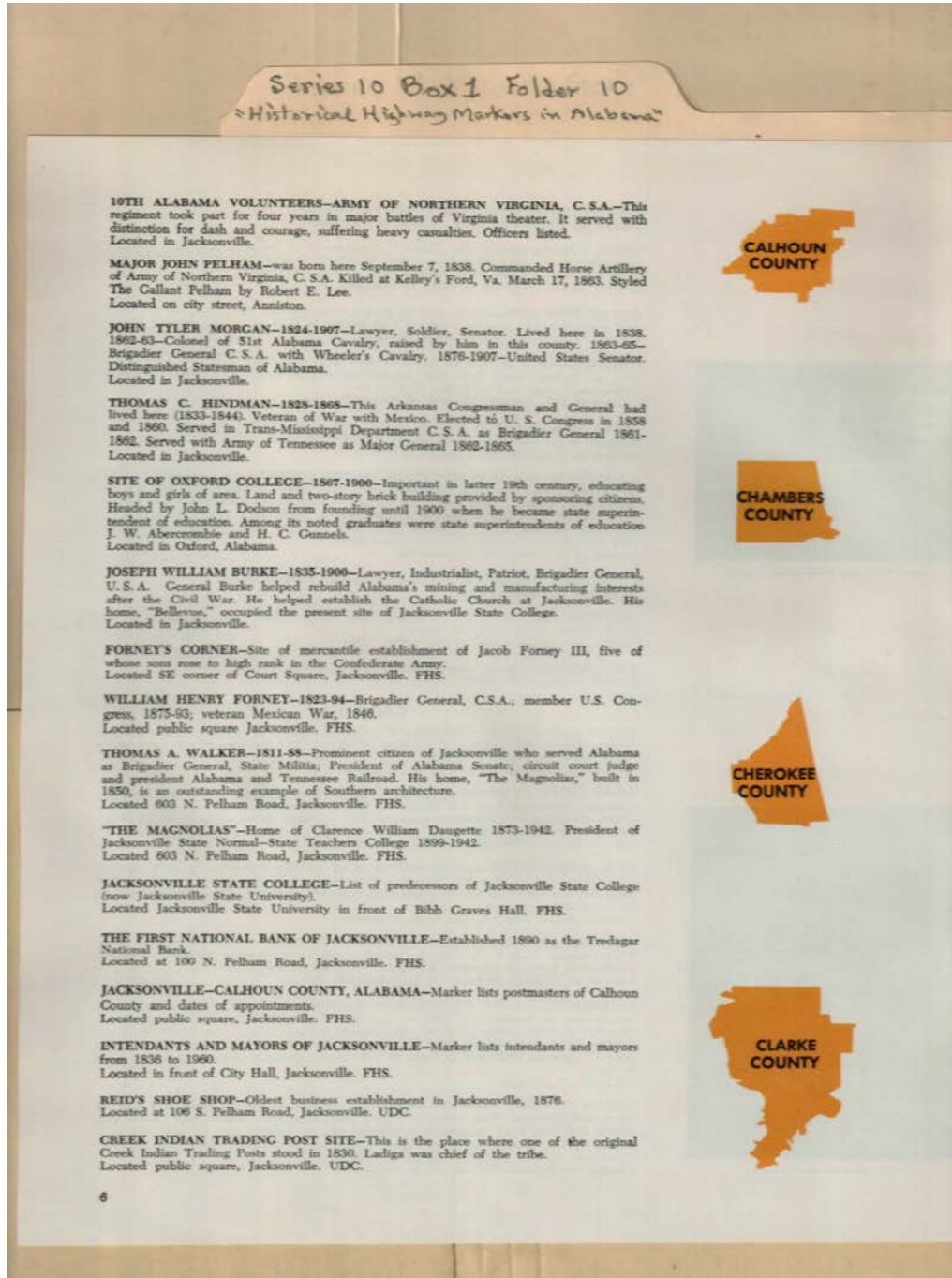
Calhoun County, AL

Types:

markers

photograph

"Historical Highway Markers in Alabama"



Names:

Abercrombie, J. W.
 Burke, Joseph
 William, General
 Daugette, Clarence
 William
 Dodson, John L.

Forney, Jacob, III
 Forney, William
 Henry, General
 Gunnels, H. C.
 Hindman, Thomas C.,
 General

Ladiga, Indian Chief
 Lee, Robert E.
 Morgan, John Tyler,
 General
 Pelham, John, Major
 Reid,

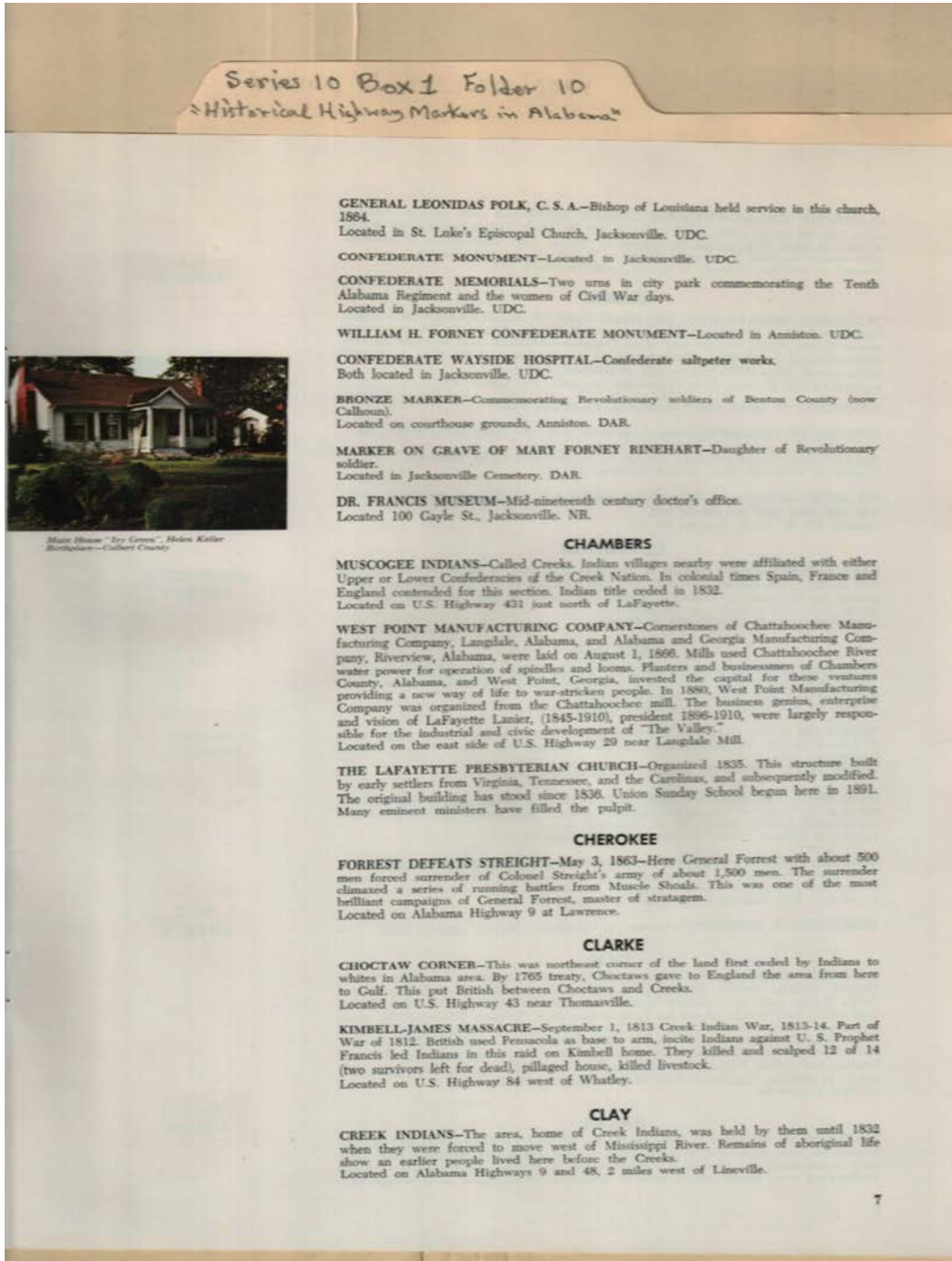
Walker, Thomas A.,
 General

Places:

Calhoun County, AL

Types:

markers



Names:

Forney, William H.
Forrest, General
Francis, Dr.

Francis, Prophet
James,
Kimbell,

Lanier, Lafayette
Polk, Leonidas,
General

Rinehart, Mary
Forney
Streight, Colonel

Places:

Calhoun County, AL

Chambers County,
AL

Cherokee County, AL
Clarke County, AL

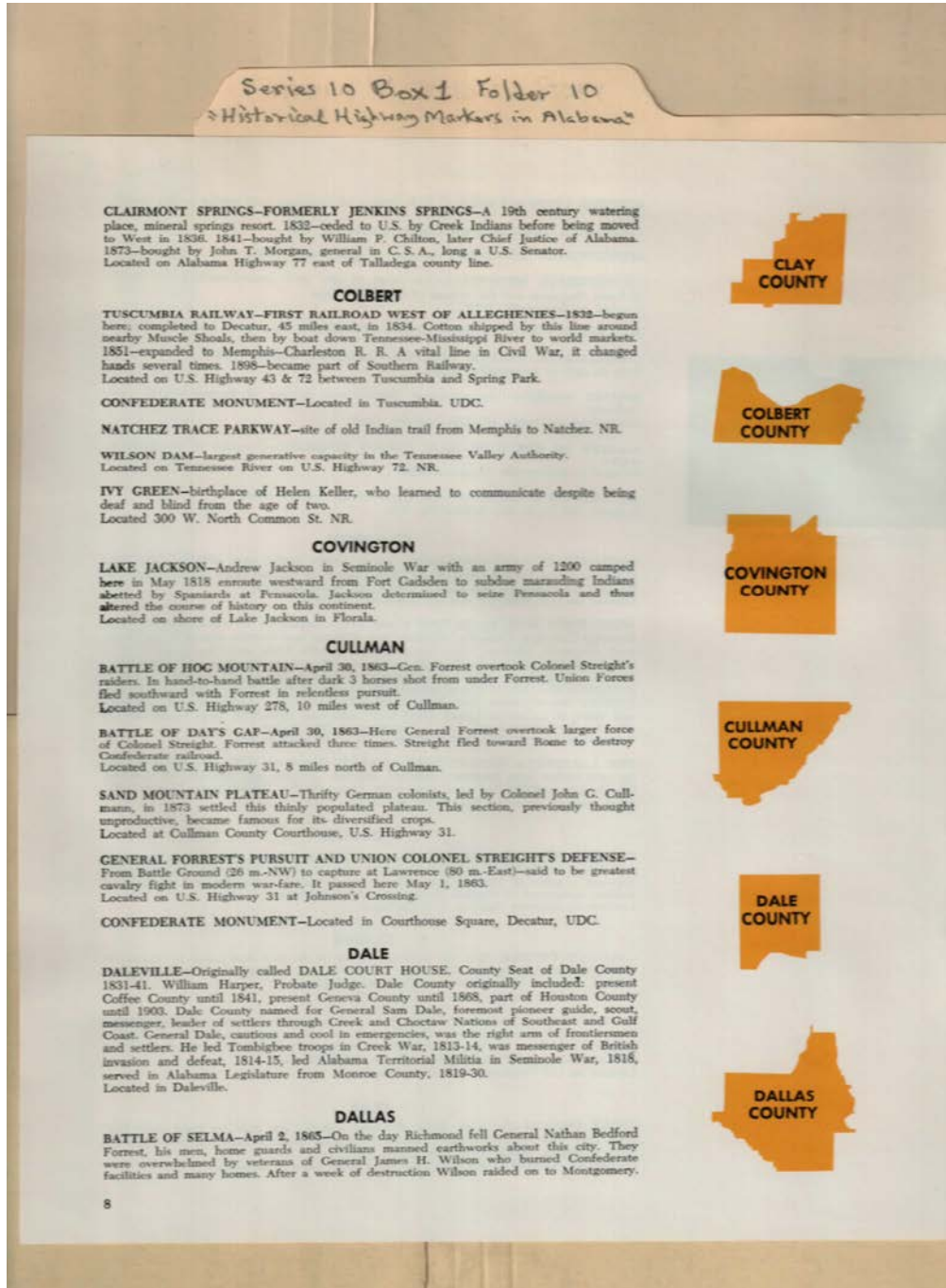
Types:

markers

Frances Cabaniss Roberts Collection: Series 10, Box 1, Folder 10

"Historical Highway Markers in Alabama"

Image 10 r10_01-10-000-0010 [Contents](#) [Index](#) [About](#)



Names:

- | | | | |
|---------------------------------|--------------------|-----------------------------|------------------------------|
| Chilton, William P.,
Justice | Dale, Sam, General | Keller, Helen | Wilson, James H.,
General |
| Cullmann, John G.,
Colonel | Forrest, General | Morgan, John T.,
General | |
| | Harper, William | Streight, Colonel | |
| | Jackson, Andrew | | |

Places:

- | | | | |
|--------------------|-------------------------|--------------------|-------------------|
| Clay County, AL | Covington County,
AL | Cullman County, AL | Dallas County, AL |
| Colbert County, AL | | Dale County, AL | |

Types:

markers

"Historical Highway Markers in Alabama"



Names:

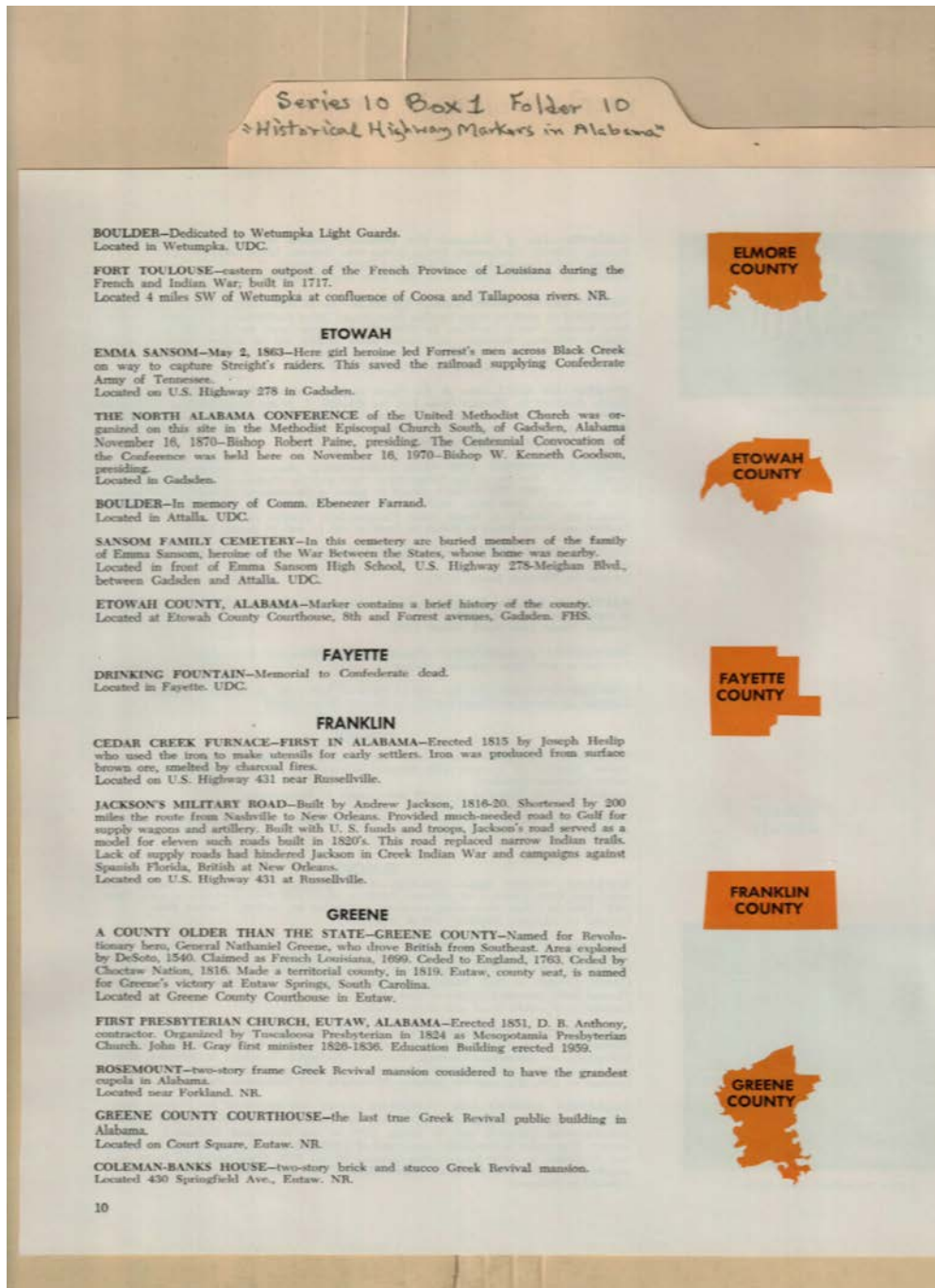
- | | | | |
|---------------------|-------------------|------------------|--------------------|
| Bibb, Thomas | Gillam, Emile | Lee, Thomas Helm | Sturdivant Hall |
| Bibb, William Wyatt | Gorgas, Colonel | Parkman, John M. | Sturdivant, Robert |
| Coleman-Banks | Jones, Capesby ap | Rousseau, | Daniel |
| House | Roger, Captain | Sequoyah, Indian | Watts, Edward T. |
| Forrest, | LaFayette, | Chief | |

Places:

- | | | | |
|-------------------|-------------------|-------------------|-------------------|
| Dallas County, AL | DeKalb County, AL | Elmore County, AL | Greene County, AL |
|-------------------|-------------------|-------------------|-------------------|

Types:

- | | |
|---------|------------|
| markers | photograph |
|---------|------------|



Names:

Anthony, D. B.
DeSoto,
Farrand, Ebenezer,
Comm.

Forrest,
Goodson, W.
Kenneth, Bishop
Gray, John H., Rev.

Greene, Nathaniel,
General
Heslip, Joseph
Jackson, Andrew

Paine, Robert, Bishop
Sansom, Emma
Streight,

Places:

Etowah County, AL

Franklin County, AL

Greene County, AL

Types:

markers

Series 10 Box 1 Folder 10
"Historical Highway Markers in Alabama"



Moundville—Hale County

HALE

THE ALABAMA BAPTIST STATE CONVENTION—October 28-29, 1823—Was founded here at Salem Church by fifteen messengers from seven missionary societies. They met to promote missions, education and closer cooperation among Baptist churches of Alabama. Located on Alabama Highway 14 at Greensboro.

SOUTHERN UNIVERSITY—Founded here in 1865 by the Methodist Church. Weathered War and Reconstruction to prosper in late 1800's. Moved to Birmingham in 1918 on merger with Birmingham College, founded in 1898 by Methodists, to become Birmingham-Southern College. Located on Alabama Highway 14 in Greensboro.

OLD ERIE—(Side 1) First county seat (1819-39) of Greene County. This area part of Hale since 1867. Town incorporated December 18, 1820, and had about 1,500 inhabitants a few years later. Floods and yellow fever forced removal of county seat to Easton. Town gradually deserted, and last remaining home (Dorroh) burned in 1933. The Greene County Gazette published here as early as 1823 by Thomas Eastin. Rev. James Monette, who preached first sermon in Greene County in 1818 at Troy (now Greensboro) moved to Erie in 1818. He died in 1834, and tombstone is here today.

MAGNOLIA GROVE—Birthplace, ancestral home of **RICHMOND PEARSON HOBSON**—1870-1937—Spanish-American War hero. Admiral Hobson, as naval officer, statesman, lecturer, and author, urged national preparedness, championed human welfare causes. Alabama made this home a state shrine to Admiral Hobson in 1943. House built in 1838 by Colonel Isaac Groom. Located in Greensboro.

GREENE SPRINGS SCHOOL—1847-1884—One of state's notable academics. Called "Rugby" of the South. It prepared exceptional number of Alabama leaders. Founded by Doctor Henry Tutwiler, one of state's foremost educators. Closed upon his death. One of first schools to add study of science and government to the usual classics. Located on Alabama Highway 60.

GREENSBORO PRESBYTERIAN CHURCH—Organized 1823 by Rev. James Hillhouse of South Carolina with Patrick Norris and William Hillhouse, veterans of American Revolution, as founding elders. Original wooden structure replaced by brick building in 1841 under pastorate of Rev. Thomas Sydenham Witherspoon. Present building erected in 1850 when Rev. J. C. Mitchell was pastor. Old slave gallery may still be seen. Located at Greensboro.

FORREST'S RAILROAD—Building of the SELMA, MARION AND MEMPHIS RAILROAD was completed to this point in 1870 during the presidency (1869-1874) of the distinguished Confederate cavalry leader, General Nathan Bradford Forrest. His fellow officer, General E. W. Rucker, served as superintendent of construction. An extension to Akron was finished in 1882. This railroad is now part of the Southern Railway System. Located at Greensboro.

MOUNDVILLE—site of Prehistoric Indian Village built by Indians of unknown tribe as a ceremonial center about 1200 to 1400 AD. Here are preserved ruins of their village, temple mounds, burials of their dead. Mound State Monument. Located at Moundville.

CAYLE-TUNSTALL HOUSE—Built in 1828-29 by John Cayle, sixth governor of Alabama. Birthplace of Amelia Gayle Gorgas, wife of General Josiah Gorgas, Chief of Ordnance, C. S. A., mother of William Crawford Gorgas, U.S. Surgeon General who freed Canal Zone of yellow fever. For many years was the home of Hobson-Tunstall family; Wiley C. Tunstall, member of first Alabama R. R. Commission; his son Alfred Moore Tunstall, Alabama legislator for thirty-nine years and twice Speaker of House. Located in Greensboro.

NEWBERN BAPTIST CHURCH—(Side 1) Church organized in 1848 by Rev. Thomas Chilton. Sanctuary stands as built in 1849 with original columns of solid poplar. Education building added in 1950. Baptist Historical Society has records of church's first 111 years on deposit in library of Howard College at Birmingham. (Howard College now Samford University). Located in Newbern.

NEWBERN PRESBYTERIAN CHURCH—(Side 1) Organized 1844 by North Carolinians who settled area in 1830's. Built in 1848, church typifies rural church architecture of "Old South." Building stands in near-original form; hand-hewn lumber joined with wooden pegs. Early membership included slaves who sat on benches flanking pulpit. Church always without resident minister but has monthly service, active church life. Located in Newbern.

ST. PAUL'S EPISCOPAL CHURCH—This parish established 1830. Third oldest in Alabama diocese. Church consecrated in 1843 by Leonidas Polk, Bishop of Louisiana, (later a Confederate General). Here Nicholas Cobbs was chosen first Bishop of Alabama in



HALE COUNTY



St. Andrews Church—Hale County

11

Names:

Chilton, Thomas,
Rev.
Cobbs, Nicholas,
Bishop
Dorroh,
Eastin, Thomas
Forrest, Nathan
Bedford, General
Gayle, John,
Governor

Gorgas, Amelia
Gayle
Gorgas, Josiah ,
General
Gorgas, William
Crawford
Groom, Isaac,
Colonel
Hillhouse, James,
Rev.

Hillhouse, William
Hobson, Richmond
Pearson, Admiral
Mitchell, J. C., Rev.
Monette, James, Rev.
Moundville
Norris, Patrick
Polk, Leonidas,
Bishop

Rucker, E. W. ,
General
St. Andrews Church
Tunstall, Alfred
Moore
Tunstall, Wiley C.
Tutwiler, Henry, Dr.
Witherspoon, Thomas
Sydenham, Rev.

Places:

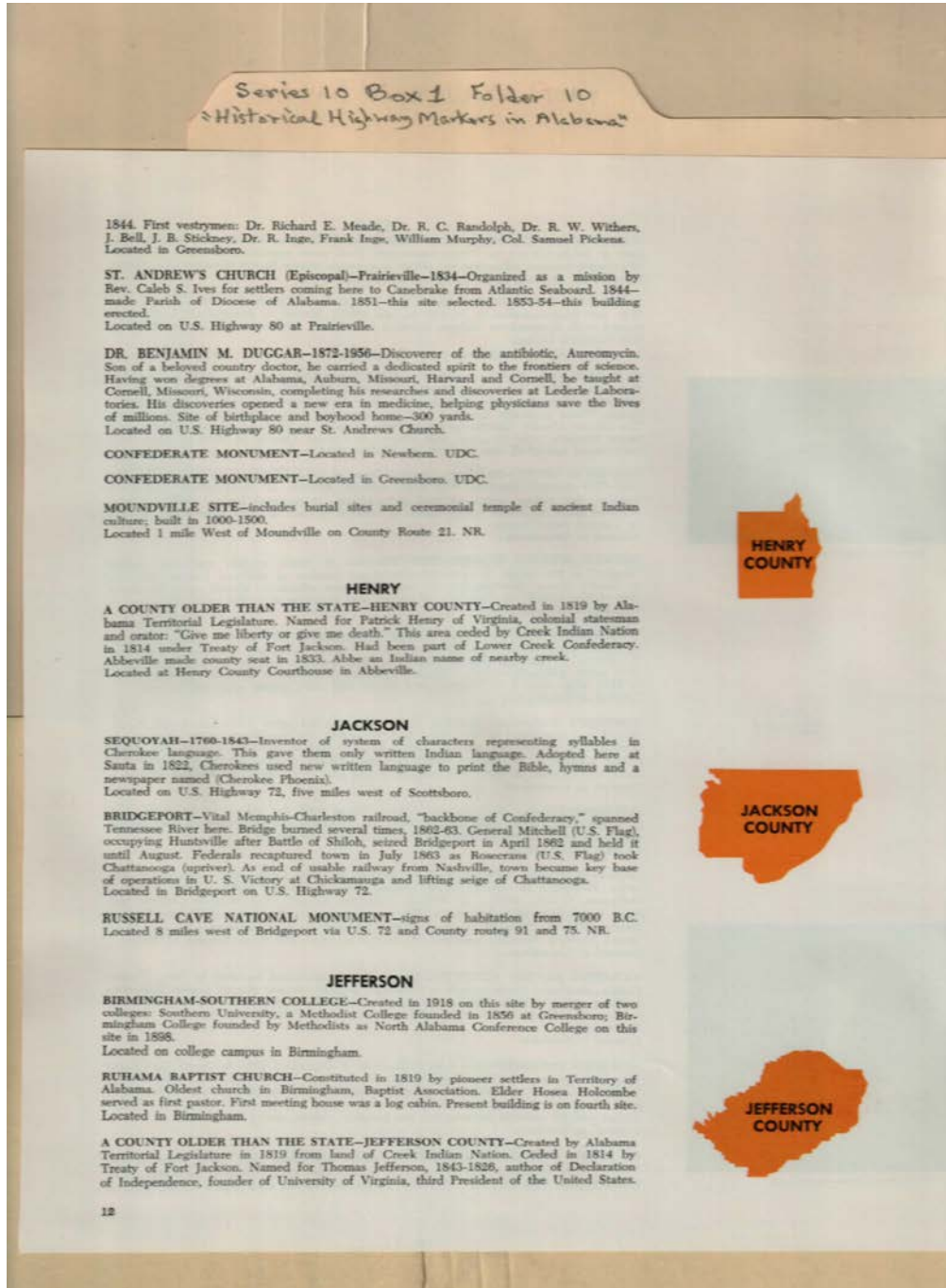
Hale County, AL

Types:
markers

photograph

"Historical Highway Markers in Alabama"

Image 14 r10_01-10-000-0014 [Contents](#) [Index](#) [About](#)



Names:

- | | | | |
|--------------------------|------------------------|----------------------|---------------------|
| Bell, J. | Inge, R. , Dr. | Murphy, William | Withers, R. W., Dr. |
| Duggar, Benjamin M., Dr. | Ives, Caleb S., Rev. | Pickens, Samuel, | |
| Henry, Patrick | Jefferson, Thomas | Colonel | |
| Holcombe, Hosea, Elder | Meade, Richard E., Dr. | Randolph, R. C., Dr. | |
| | Mitchell, General | Rosecrans, | |
| | | Stickney, J. B. | |

Places:

- | | | | |
|-----------------|------------------|--------------------|----------------------|
| Hale County, AL | Henry County, AL | Jackson County, AL | Jefferson County, AL |
|-----------------|------------------|--------------------|----------------------|

Types:

markers

Frances Cabaniss Roberts Collection: Series 10, Box 1, Folder 10

"Historical Highway Markers in Alabama"

Image 15 r10_01-10-000-0015 [Contents](#) [Index](#) [About](#)

Series 10 Box 1 Folder 10
"Historical Highway Markers in Alabama"



Red Mountain Expressway—Jefferson County

Settled by soldiers who fought in Alabama with Andrew Jackson in Creek War, 1813-14. County seat at Elyton, 1821 to 1871; at Birmingham since 1871. Located at Jefferson County Courthouse, in Birmingham.

FIRST BAPTIST CHURCH OF TRUSSVILLE—Organized as Cahawba Baptist Church, 1821. Elder Sio Blythe, pastor. Anderson Robertson, Sherwood Holley, deacons. John Stovall, Jordan Williams, trustees. Member of Cansan (now Birmingham) Baptist Association since its beginning in 1833. This marker dedicated at the church's 140th Anniversary, July 16, 1961. Located in Trussville.

WILSON'S RAIDERS—Headquarters March 28-31, 1865. General James H. Wilson, U.S.A., having crossed the Tennessee River with a large force of well-equipped cavalry grouped them here at Elyton. Their mission: to destroy Alabama's economic facilities for supporting the War. From these headquarters he sent (a) cavalry unit to burn the military school, foundries and bridges at Tuscaloosa, (b) soldiers to destroy mines and furnaces in Jefferson, Bibb and Shelby Counties, (c) cavalry to dash south to destroy railroads and factories at Selma. Located at Arlington, in Birmingham.

HOSEA HOLCOMBE—1780-1841—"Alabama's first church historian." In 1840 he published his study, HISTORY OF RISE AND PROGRESS OF THE BAPTISTS IN ALABAMA. Also an evangelist and missionary. In 1816 moved to Alabama from Carolinas, organizing five churches in vicinity. President of Alabama Baptist Convention 1833-38, he was delegated to write church history. Lack of cooperation led him to travel over state to get material for book. He died at Jonesboro home in 1841, buried in Saffler Cemetery 1 mile south. Located Alabama Highway 150, 4/10 mile southeast Bessemer.

CANAAN BAPTIST CHURCH—Jefferson County's Oldest Baptist Church. Organized September 5, 1818 in home of Isaac Brown 3 miles west of Elyton. Met in homes and schoolhouse near Old Jonesboro until 1824. First building erected on site now the 14th Street entrance to Cedar Hill Cemetery. Cansan Association (now Birmingham Baptist Association) was organized there in 1833. Hosea Holcombe, pioneer preacher and historian, was pastor 1822-41. The congregation has worshipped at this present location since 1856.

SITE OF HOWARD COLLEGE 1887-1957—In the four block area south of this point Howard College developed a campus, 1887-1957. Founded 1842 by Alabama Baptists at Marion. Relocated 1957 on a site in Shades Valley, Birmingham, ten miles west. Rechartered 1965 as Samford University in honor of Frank Park Samford and his family. Located in East Lake on Second Avenue, South.

SAMFORD UNIVERSITY—Multiple purpose Christian university founded 1842 as Howard College by Alabama Baptists at Marion. Moved to East Lake, Birmingham, 1887. Established on this campus 1957. Acquired Cumberland School of Law, Lebanon, Tennessee, 1961. College rechartered 1965 as Samford University in honor of Frank Park Samford and his family. Located on Lakeshore Drive at campus entrance. (This marker replaces old Howard College marker at same location.)

In the valley to the north is the Georgian-Colonial campus of SAMFORD UNIVERSITY founded 1842 as Howard College by Alabama Baptists at Marion, Alabama. Alumni serve throughout the world. Located U.S. 31 overlooking present campus. (This marker replaces old Howard College marker at same location.)

CONFEDERATE DEAD—Memorial shaft in Wilson Park, Birmingham. UDC.

REVOLUTIONARY WAR—A Memorial to the Patriots who served in the War of the Revolution and who are buried in Jefferson County: James Boyd, John Brown, John Burford, John Click, Thomas Goode, Goldsmith W. Hewitt, Michael McCarthy, John McDonald, Leonare Miller, Hugh Morrow, Hugh Pierce, William Pullen, R. S. Sheperd, William Speer, Nicholas Starnes, James Tarrant. Located in Woodrow Wilson Park, 7th Avenue North and 20th Street, Birmingham. DAR.

ELYTON CEMETERY—c. 1821—In memory of The Pioneers of Elyton whose vision and courage helped develop a great city and district. This marker is placed by Old Elyton Chapter NSDAR and Arlington Historical Association. Located in Elyton Cemetery, 425 Second Avenue North, Birmingham. DAR.

MARKER—placed by Old Elyton and John Parke Custis Chapters DAR in 1966. Site of Elyton, which was the original site of Birmingham. DAR.

ARLINGTON—the only Creek Revival mansion still standing in Birmingham. Located 331 Cotton Avenue, SW. NR.

13

Names:

Arlington	Goode, Thomas	Morrow, Hugh
Blythe, Sio, Elder	Hewitt, Goldsmith H.	Pierce, Hugh
Boyd, James	Holcombe, Hosea	Pullen, William
Brown, Isaac	Holley, Sherwood	Red Mountain
Brown, John	Jackson, Andrew	Expressway
Burford, John	McCarthy, Michael	Robertson, Anderson
Click, John	McDonald, John	Samford, Frank Park
Custis, John Parke	Miller, Leonare	Sheperd, R. S.
		Speer, William
		Starnes, Nicholas
		Stovall, John
		Tarrant, James
		Williams, Jordan
		Wilson, James H., General

Places:

Jefferson County, AL

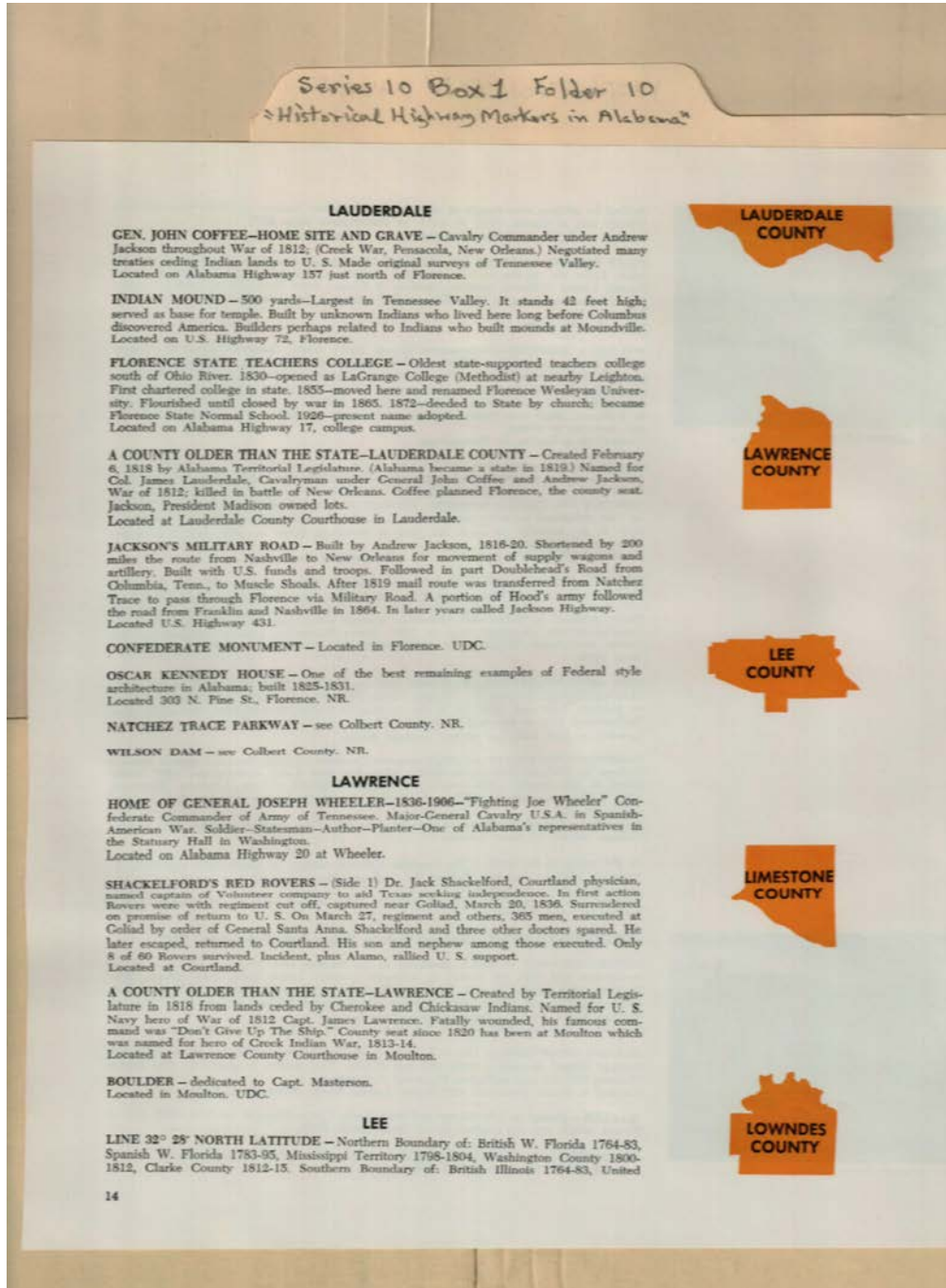
Types:

markers

photograph

"Historical Highway Markers in Alabama"

Image 16 r10_01-10-000-0016 [Contents](#) [Index](#) [About](#)



Names:

Coffee, John, General
Doublehead
Hood,
Jackson, Andrew

Lauderdale, James,
Colonel
Lawrence, James,
Captain

Madison, President
Masterson, Captain
Santa Anna, General
Shackelford, Jack, Dr.

Wheeler, Joseph,
General

Places:

Lauderdale County,
AL

Lawrence County, AL

Types:

markers

Series 10 Box 1 Folder 10
"Historical Highway Markers in Alabama"

States 1783-95. Line fired in 1764 by British king across present Alabama-Mississippi. France had ceded area to Britain in 1763. (Same marker in Autauga and Sumter.) Located on U.S. Highway 431 between Phenix City and Smiths.

AUBURN - Site of the Alabama Polytechnic Institute. A Land Grant College. East Alabama Male College (Methodist) 1857. Agricultural and Mechanical College of Alabama, 1872. Alabama Polytechnic Institute, 1899. Located on campus of Auburn University at Auburn.

AUBURN UNIVERSITY - Alabama's Land-Grant University. This title given by Legislature in 1960 followed start of second century of growth in diverse services to state, nation. This act confirmed name "Auburn" used popularly from its founding by Methodists as East Alabama Male College in 1856. Methodists decided college to State in 1872 to become under the Land Grant Act. Agricultural & Mechanical College of Alabama. In 1899, with growth, name changed to Alabama Polytechnic Institute. "Owing much to the past, Auburn's mission makes it greater debt ever to the future." Located on campus Auburn University.

CONFEDERATE MARKER - Granite boulder marks Jefferson Davis Highway through Auburn. UDC.

BOULDER - In memory of pioneers of Auburn. Located on Auburn University campus. DAR.

LIMESTONE

ALBERT S. JOHNSON-GENERAL, CSA-MARCH 9-20, 1862 - In dash to repel invasion of Mississippi Valley he led Army of Tennessee across the river here. While here he planned campaign for the Battle of Shiloh. Located on U.S. Highway 31 north of Tennessee River bridge at Decatur.

GENERAL N. B. FORREST, C. S. A.-NORTH ALABAMA RAID-September 23-30, 1864 - Hemmed in by superior forces, Forrest's fast-moving cavalry raided and destroyed Union supply lines and strong points, captured 2,360 men, valuable stores. By swift action, surprise and bluff, Forrest disrupted Union military plans from Decatur to Columbia. Located on U.S. Highway 31 south of Athens.

ATHENS COLLEGE-A LIBERAL ARTS COLLEGE-1822 - Athens Female Academy founded by patriotic citizens. 1843-Raised to college level under Methodist patronage. First college building, Founders Hall (1842-43) still used for classes. Unbroken service since 1822. Located on U.S. Highway 31 on campus.

A COUNTY OLDER THAN THE STATE-LIMESTONE COUNTY - Created February 6, 1818 by Alabama Territorial Legislature from lands ceded by Cherokee Nation 1806 and by Chickasaw Nation in 1816. Named for creek (and its limestone bed) which runs through county. Few settlers here until Indian treaties. Athens became county seat in 1818. Limestone was first Alabama county to be occupied by Federal troops during the Civil War. Located at Limestone County Courthouse at Athens.

CONFEDERATE MONUMENT - Located in Athens. UDC.

CONFEDERATE MONUMENT - Located in Court Square, Athens. UDC.

LOWNDES


LOWNDESBORO - Settled before 1820 by planters from South Carolina and Virginia. First called McGill's Hill, it was incorporated, 1852, as Lowndesboro in honor of William Lowndes. There was a brief skirmish here between Forrest's troops and Wilson's raiders, April 10, 1865. Located at intersection of U.S. Highway 80 and Alabama Highway 97.

MACON


MISSISSIPPI TERRITORY - Northern boundary here at 32° 28'. From Georgia line to Mississippi River, territory extended south to 31°, present Florida line. Created by Congress in 1798. 1802-Georgia gave up claim. 1804-Enlarged north to Tennessee. 1817-Alabama Territory created. 1819-Alabama became 22nd state. Located on U.S. Highway 29 between Auburn and Tuskegee.

CONFEDERATE MONUMENT - Located in Town Square, Tuskegee. UDC.

TUSKEGEE INSTITUTE - pioneer Negro educational institution founded by Booker T. Washington; built 1881. Located 1 mile NW. of Tuskegee on U.S. Highway 80.



Founder's Hall, Athens College—Limestone County



15

Names:

Davis, Jefferson
Forrest, N. B.,
General

Founder's Hall,
Athens College

Johnson, Albert S.,
General
Lowndes, William

Washington, Booker
T.
Wilson,

Places:

Lee County, AL

Limestone County,
AL

Lowndes County, AL
Macon County, AL

Types:

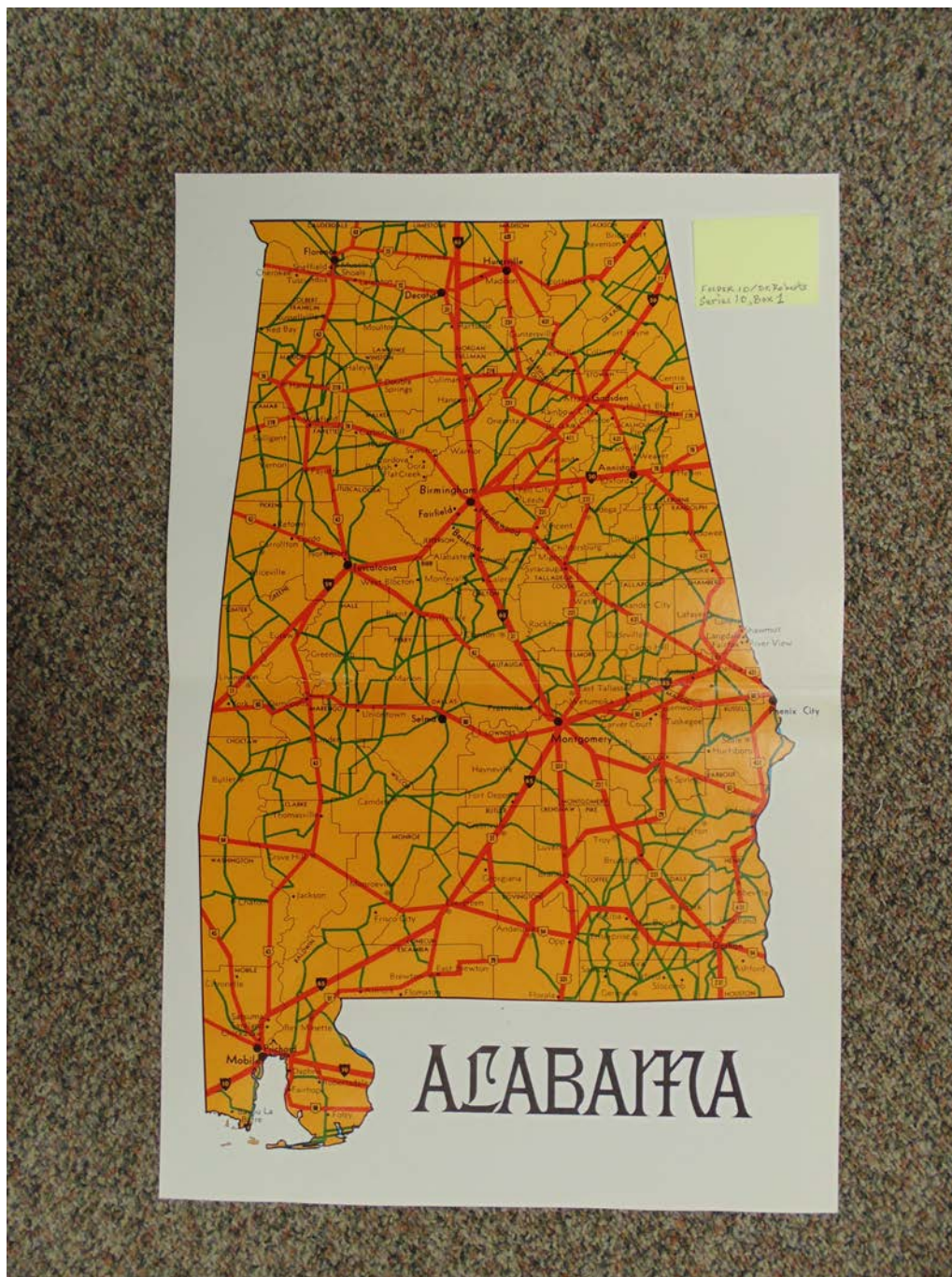
markers

photograph

Frances Cabaniss Roberts Collection: Series 10, Box 1, Folder 10

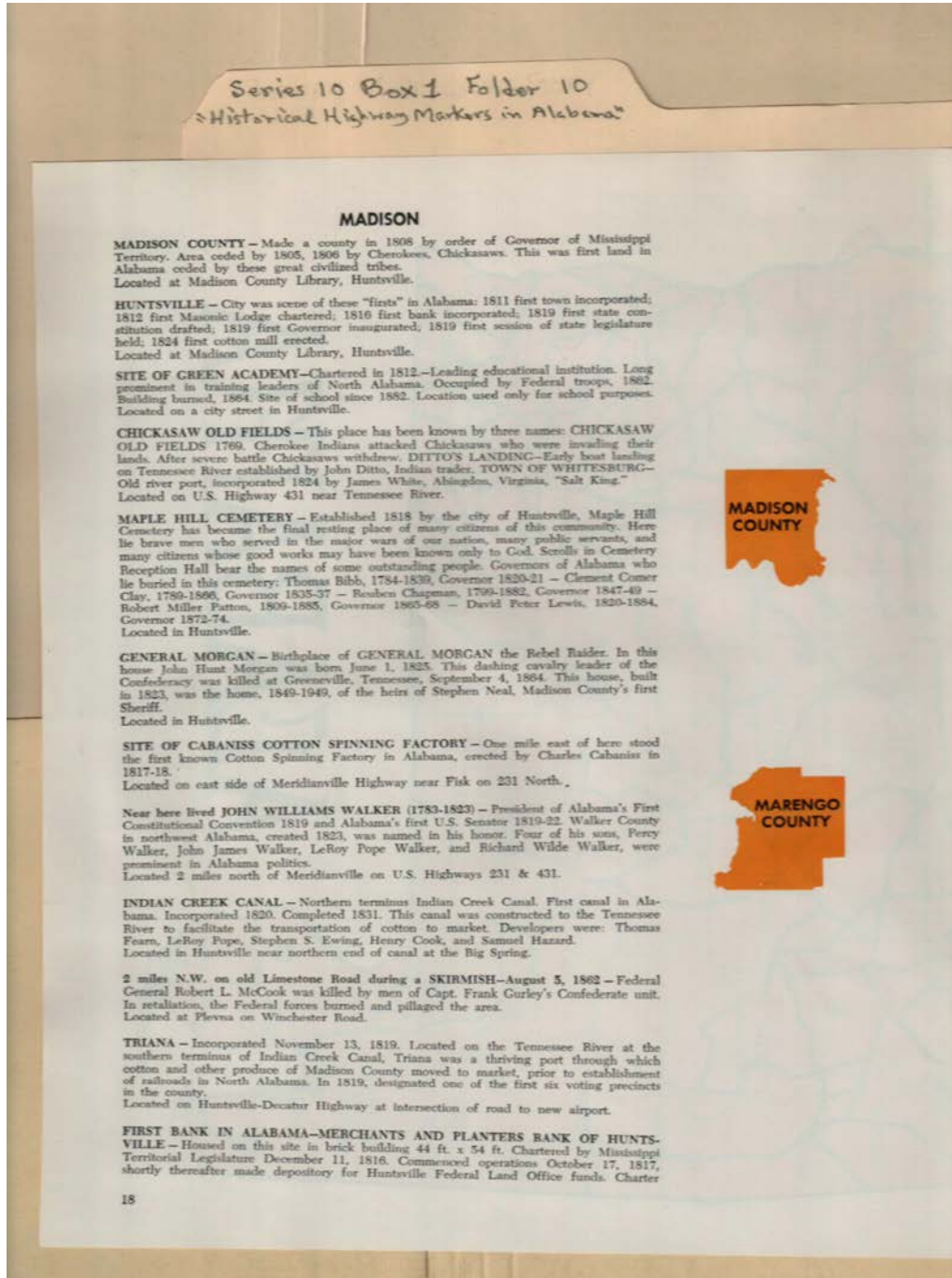
"Historical Highway Markers in Alabama"

Image 18 r10_01-10-000-0017a [Contents](#) [Index](#) [About](#)



Names:
Alabama

Types:
map



Names:

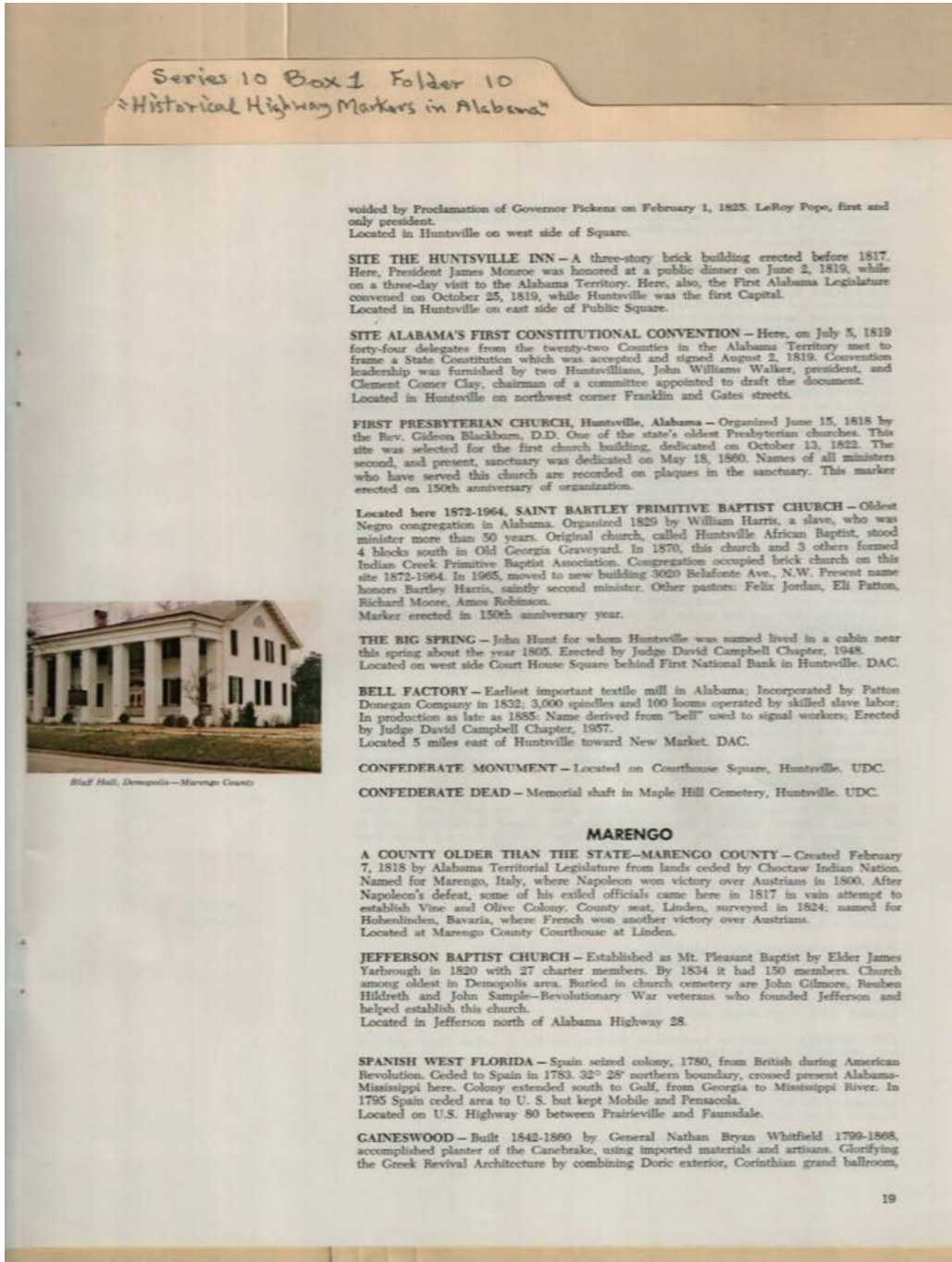
- | | | | |
|----------------------------------|---------------------------------|------------------------------------|--------------------|
| Bibb, Thomas,
Governor | Ditto, John | McCook, Robert L.,
General | Walker, John James |
| Cabaniss, Charles | Ewing, Stephen | Morgan, John Hunt,
General | Walker, John |
| Chapman, Reuben,
Governor | Fearn, Thomas | Neal, Stephen | Williams, Senator |
| Clay, Clement Comer,
Governor | Gurley, Frank,
Captain | Patton, Robert Miller,
Governor | Walker, LeRoy Pope |
| Cook, Henry | Hazard, Samuel | Pope, LeRoy | Walker, Percy |
| | Lewis, David Peter,
Governor | | Walker, Richard |
| | | | Wilde |
| | | | White, James |

Places:

Madison County, AL

Types:

markers



Names:

Blackburn, Gideon,
Rev.
Bluff Hall,
Demopolis
Campbell, David,
Judge
Clay, Clement Comer
Donegan,

Gilmore, John
Harris, Bartley
Harris, William
(Slave)
Hildreth, Reuben
Hunt, John
Jordan, Felix

Monroe, James,
President
Moore, Richard
Patton,
Patton, Eli
Pickens, Governor
Pope, LeRoy
Robinson, Amos

Sample, John
Walker, John
Williams
Whitfield, Nathan
Bryan, General
Yarbrough, James,
Elder

Places:

Madison County, AL

Marengo County, AL

Types:

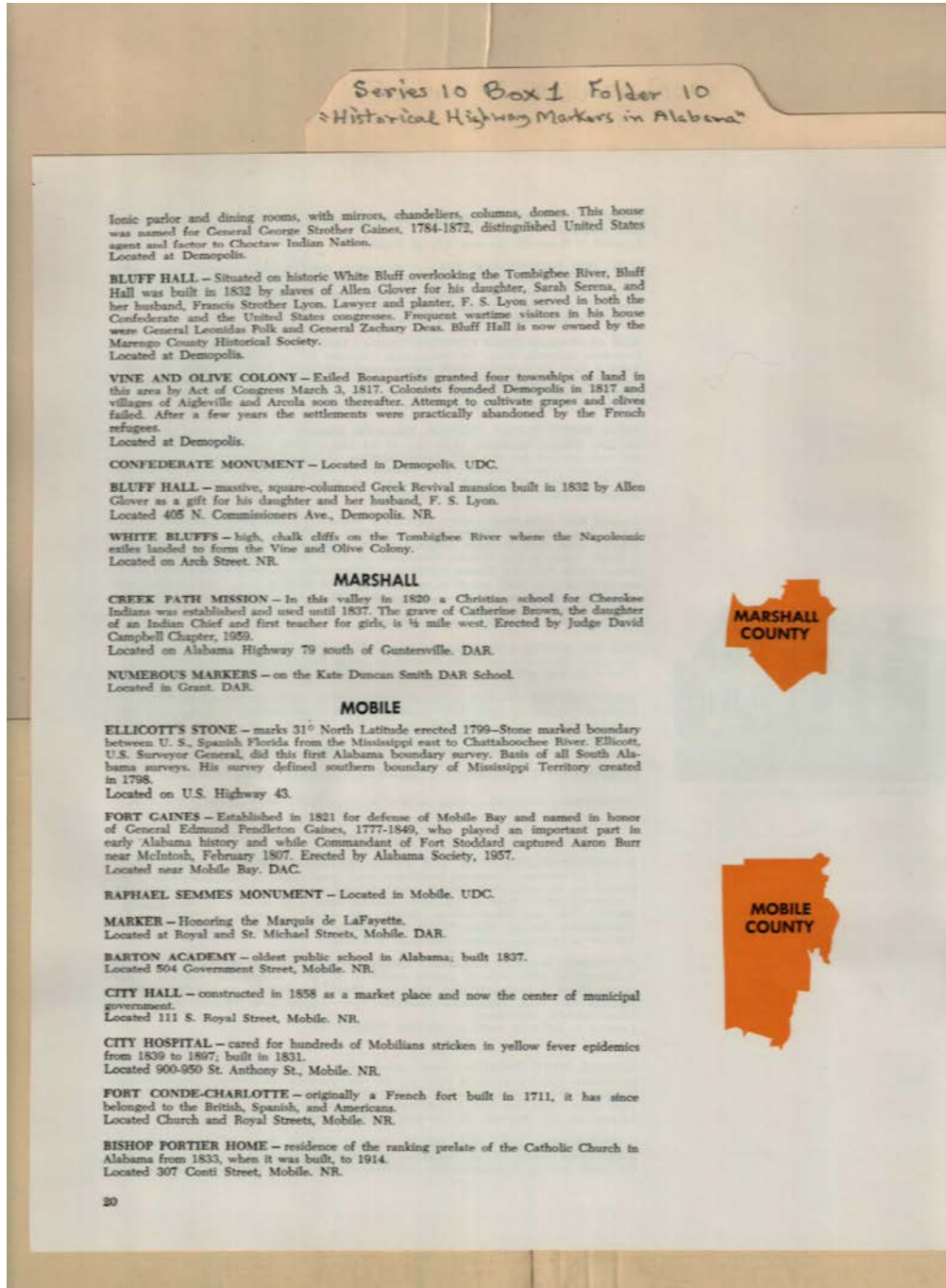
markers

photograph

Frances Cabaniss Roberts Collection: Series 10, Box 1, Folder 10

"Historical Highway Markers in Alabama"

Image 21 r10_01-10-000-0020 [Contents](#) [Index](#) [About](#)



Names:

Brown, Catherine	Ellicott,	Glover, Sarah Serena	Semmes, Raphael
Burr, Aaron	Gaines, Edmund	Lyon, Francis	Smith, Kate Duncan
Campbell, David,	Pendleton, General	Strother	de LaFayette,
Judge	Gaines, George	Polk, Leonidas,	Marquis
Deas, Zachary,	Strother, General	General	
General	Glover, Allen	Portier, Bishop	

Places:


Marengo County, AL	Marshall County, AL	Mobile County, AL
--------------------	---------------------	-------------------

Types:

markers

Series 10 Box 1 Folder 10
"Historical Highway Markers in Alabama"

ADMIRAL RAPHAEL SEMMES HOME -- residence of the most famous Naval hero of the Civil War; built 1858. Located 804 Government Street, Mobile, NR.



Admiral Semmes Home--Mobile County

I. EAST CHURCH STREET HISTORIC DISTRICT --

Government Street
 128 Eslava-Zaphiris, c. 1850
 150 LaCleda Hotel, c. 1840-1850
 153 Dr. Levert-Acker, c. 1840
 300 Government Street Presbyterian Church, 1836
 355 Dickey-Bush, c. 1855
 404 Schroeder-Catholic Charities, c. 1857
 501 Pollock-Altmyer, 1875
 504 Barton Academy, 1836
 607 Kennedy-American Legion, c. 1857
 701 Mobile Public Library, 1928
 751 Quigley-Junior Chamber of Commerce (?)
 802 Horta-Admiral Semmes, (?)
 805 Frazer-Lowenstein-Ziegan, 1858
 806 First Baptist Church, 1909

Monroe Street
 155 Batre-Saad, c. 1850

St. Emanuel Street
 163 Spear-Barter, c. 1888
 185 Hallet-Ford, c. 1855

Theatre Street
 104 Fort Conde-Charlotte House, c. 1830

South Claiborne
 108 Waring Slave Quarters, c. 1852
 110 Waring-Texas House, c. 1852
 200 Phoenix Fire Station Museum, c. 1859

Auditorium Drive
 385 Frohlickstein-Carriage House, c. 1862

Church Street
 205 Chandler-White, c. 1840
 350 Chandler-Junior League, c. 1852
 357 Frohlickstein-Malaga Inn, 1862
 359 Goldsmith-Malaga Inn, 1862
 401 Ravesties-Crane, c. 1859
 407 Hamilton-Smith, c. 1859
 602 Farley-Wert, 1860

Miscellaneous--Church Street District
 1. Corner Bayou & Church--Big Zion AME Church, 1867
 2. Corner Monroe & Warren--Bunker-Brunson, 1861

II. DE TONTI SQUARE HISTORIC DISTRICT
 (Note: Many of the houses in this District are marked by plaque and/or date only and therefore they are designated only by street number.)

North Conception Street
 155 Hunter, c. 1808
 157-159 Hannah Houses, 1833
 201 St. John-Strickland, 1857
 205 Beal-Hunter, 1836
 254 1850
 255 --
 256 --
 257 Foote-Holmes & Geer, 1850
 259 --
 303 1834
 305-307 Parmley-Haiman, 1835-1840
 312 Silver-St. John, 1850

North Joachim Street
 206-208 1854 (2 markers)
 256 Richards-Ideal Cement, 1850
 261 Lyon-Friend, 1855
 259 1859
 263 --
 265 --
 305-307 --

St. Anthony Street
 156 Cluis-Rubira, 1850
 250 Red Cross, 1860
 254 A. P. Bush, 1868

21

Names:

Admiral Semmes
 Home
 Altmyer,
 Barter,
 Barton,
 Batre-Saad
 Beal,
 Bush,
 Bush, A. P.
 Chandler,
 Cluis,
 Crane,

Dickey,
 Eslava,
 Farley,
 Foote,
 Ford,
 Frazer,
 Friend,
 Frohlickstein,
 Geer,
 Goldsmith,
 Haiman,
 Hallet,

Hamilton,
 Hannah,
 Holmes,
 Hunter,
 Kennedy,
 Levert-Acker, Dr.
 Lowenstein,
 Lyon,
 Parmley,
 Pollock,
 Quigley,
 Ravesties,

Richards,
 Rubira,
 Schroeder,
 Semmes, Raphael,
 Admiral
 Silver,
 Smith, Kate Duncan
 Spear,
 St. John,
 Strickland,
 Waring,
 Wert,

White ,

Zaphiris,

Zieman,

Places:

Mobile County, AL

Types:

markers

photograph

"Historical Highway Markers in Alabama"

Series 10 Box 1 Folder 10
"Historical Highway Markers in Alabama"

State Street	
161-163	-
165	1840
210	-
253	1850
254	-
255	1854
256	1857
258	1860
305	Watkins-Suk, c. 1836
South Franklin Street	
50	-
Congress Street	
304	1850
305	1862
North Jackson Street	
259	Bridler House, -
Adams Street	
157	-

III. OAKLEIGH HISTORIC DISTRICT

Augusta Street	
966	Scott-Pocase, c. 1867
1001	Hellen-Croom, 1868
1005	Randlette-Behlen, 1874
1009	Davis-Bateman, 1871
1013	Enholm-MacRae, c. 1870
Chatham Street	
200	Smith-Hays—"Twelve Oaks", 1866
300	Kruse-Pinkerton, c. 1875
302	Conn-Dunnaway, c. 1885
Charles Street	
209	Holland House, 1878
251	Rencher-Brantley, 1890
255	Urquhart-Stollenwerck, 1870
Palmetto Street	
1012	Wilson-Gibbs, 1867
1050	Otis-Allen, 1897
1064	Taylor-Dayton, 1896
1115	Cox-Deasy, 1866
1118	Lyons-Eddins, 1854
1120	Crump-Thresh, 1896
1122	Crump-Lee, 1895
1123	Huston-Morris, 1895

Route to Catholic Cemetery and graves of Admiral Semmes and Father Ryan.

Garrow Home, Southwest Government and Jackson Streets, Reading: "Site of Mayor S. H. Garrow's Home erected 1819. Entertained Lafayette here 1835. Bronze plaque attached to stone." (Mr. Garrow was the first and only president of Mobile, the office later being changed to the title of Mayor.)

Augusta Evans Wilson's Girlhood Home 2558 Spring Hill Avenue. Marker of white Alabama marble marked "Georgia Cottage" reading: "Girlhood Home of Augusta Evans Wilson, famed Mobile authoress."

Bronze Tablet set in stone located at 104 Theatre Street reading: "Here within Fort Charlotte was Mobile's First Jail."


Lafayette Hotel-Corner St. Michael and Royal SW commemorating Lafayette's visit. (This building has since burned and the marker has not been replaced.)

St. Michael & Royal Streets, NW, reading: "Site of Sixth Mobile Theatre 1841-1860."

Mounted on Wall of Alabama Power West of Northwest Corner of Royal and St. Louis Sts.: Reading: "On this site stood one of the Old Slave Markets. Last cargo of slaves arrived on the Schooner Clotilde August of 1859."

Southwest Corner of St. Michael & Conception, reading: "Here in 1842 lived Joseph Jefferson Famous Actor."

Near Government & Jefferson Sts. (East side of First Baptist Church) reading: "Home of Raphael Semmes, Rear Admiral Confederate States Navy, Brigadier General Confederate States Army, Commander of the Alabama, the greatest sea raider of all times. In this house, a gift of the people of Mobile, Admiral Semmes spent his late years."



F. Morgan—Mobile County

22

Names:

- | | | | |
|-----------|----------------------|--------------|------------------|
| Allen, | Dunnaway, | Lafayette, | Semmes, Raphael, |
| Bateman, | Eddins, | Lee, | Admiral |
| Behlen, | Enholm, | Lyons, | Smith, |
| Brantley, | Fort Morgan | MacRae, | Stollenwerck, |
| Bridler, | Garrow, S. H., Mayor | Morris, | Suk, |
| Conn, | Gibbs, | Otis, | Taylor, |
| Cox, | Hays, | Pinkerton, | Thresh, |
| Croom, | Hellen, | Pocase, | Urquhart, |
| Crump, | Holland, | Randlette, | Watkins, |
| Davis, | Huston, | Rencher, | Wilson, |
| Dayton, | Jefferson, Joseph | Ryan, Father | Wilson, Augusta |
| Deasy, | Kruse, | Scott, | Evans, |

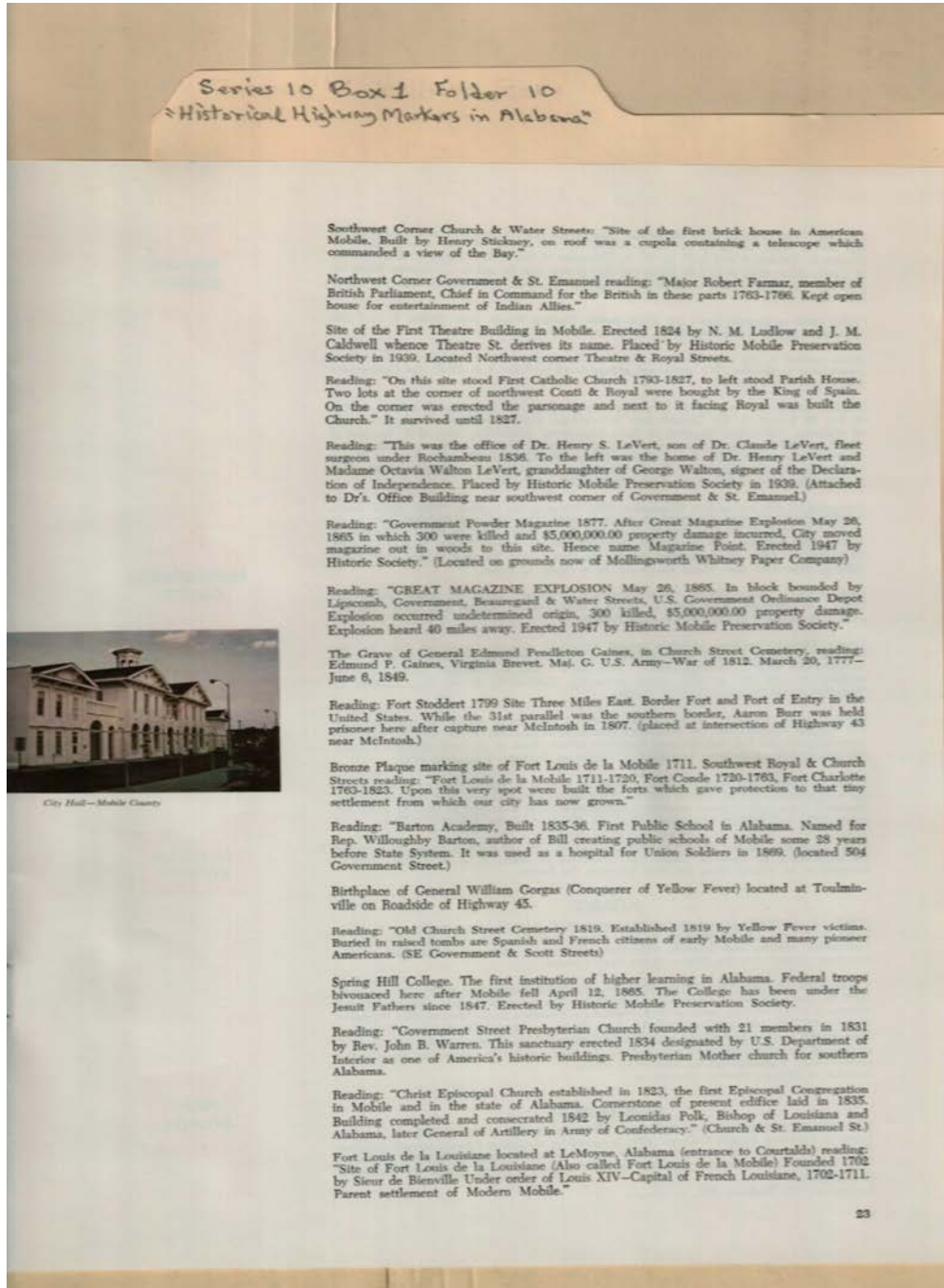
Places:

Mobile County, AL

Types:

markers

photograph



Names:

Barton, Willoughby
Burr, Aaron
Caldwell, J. M.
City Hall in Mobile
Farmar, Robert,
Major

Gaines, Edmund
Pendleton, General
Gorgas, William,
General
LeVert, Claude, Dr.
LeVert, Henry S., Dr.

LeVert, Octavia
Walton, Madame
Louis, XIV
Ludlow, N. M.
Polk, Leonidas,
Bishop

Stickney, Henry
Walton, George
Warren, John B., Rev.
Whitney,
Mollingsworth
de Bienville, Sieur

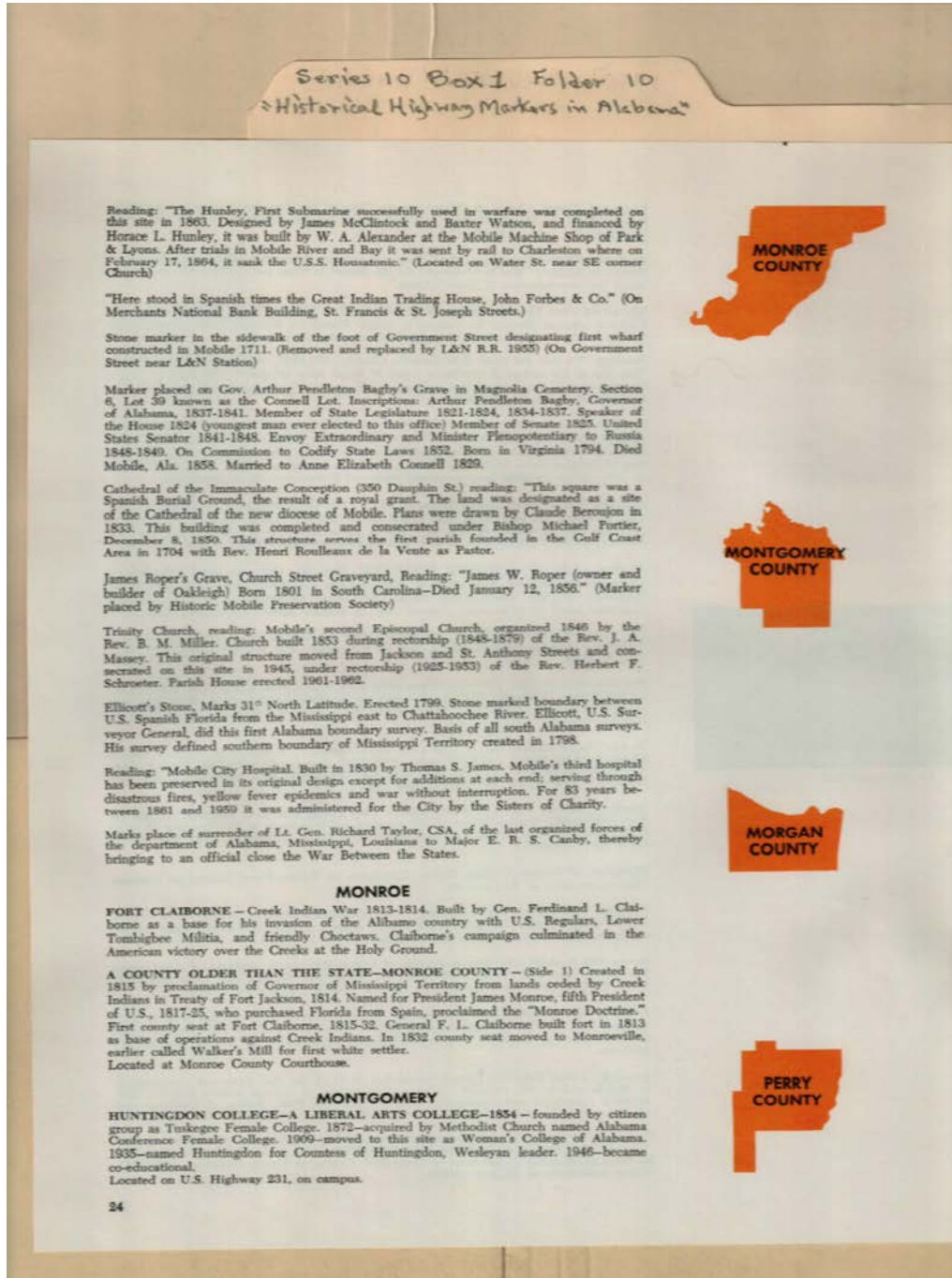
Places:

Mobile County, AL

Types:

markers

photograph



Names:

Alexander, W. A.
Bagby, Arthur
Pendleton,
Governor
Beroujon, Claude,
Bishop
Canby, E. R. S.,
Major

Claiborne, Ferdinand
L., General
Connell, Anne
Elizabeth
Ellicott,
Forbes, John
Hunley, Horace L.
Huntingdon,
Countess

James, Thomas S.
Massey, J. A., Rev.
McClintock, James
Miller, B. M., Rev.
Monroe, James,
President
Portier, Michael,
Bishop
Roper, James W.

Roulleaux, Henri,
Rev.
Schroeter, Herbert F.,
Rev.
Taylor, Richard,
General
Watson, Baxter

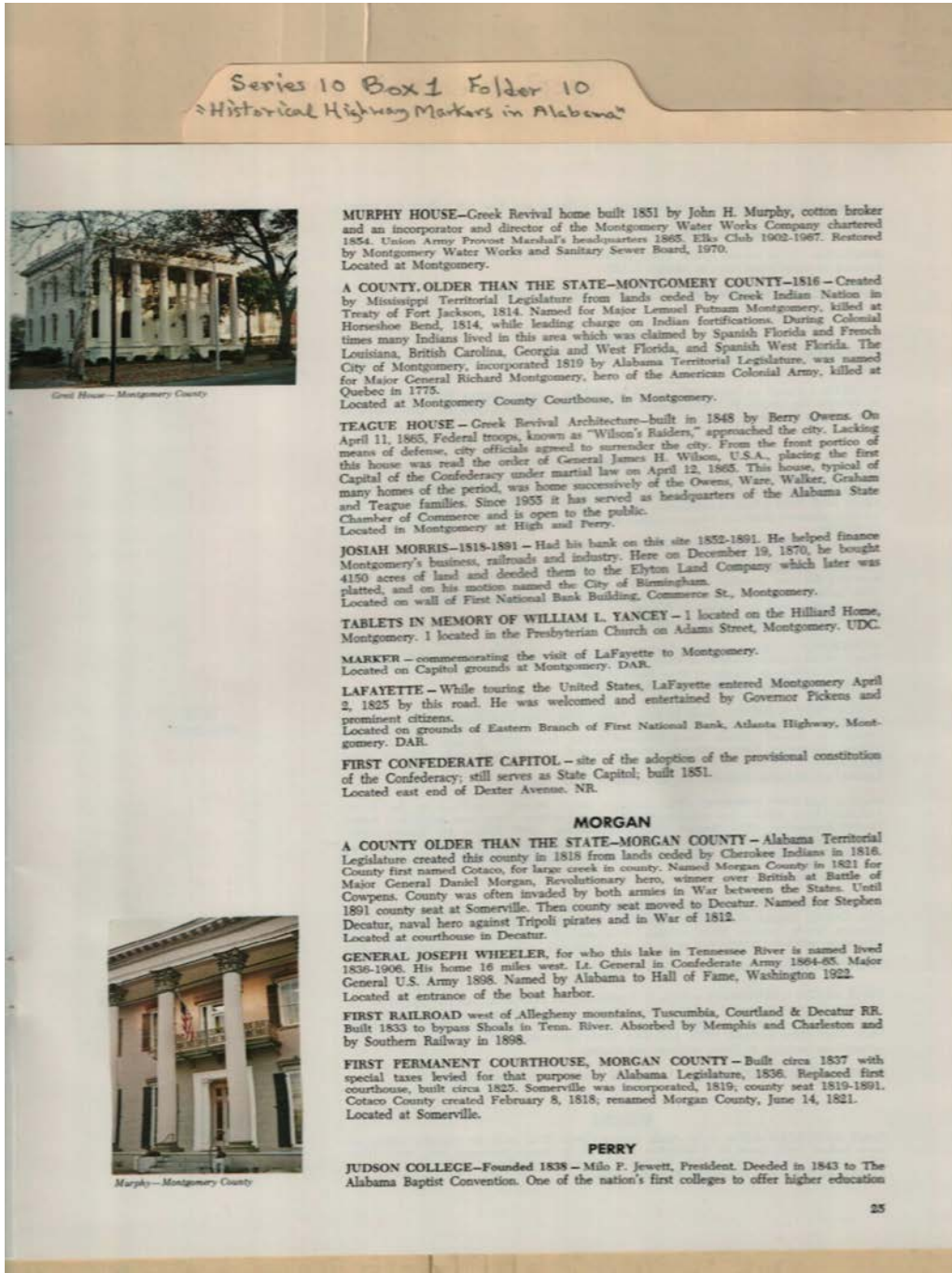
Places:

Mobile County, AL
Monroe County, AL

Montgomery County,
AL

Types:
markers

"Historical Highway Markers in Alabama"



Names:

Decatur, Stephen
Graham,
Greil House
Hilliard,
Jewett, Milo P.
LaFayette,

Montgomery,
Richard, General
Morgan, Daniel,
General
Morris, Josiah
Murphy House
Murphy, John H.

Owens,
Owens, Berry
Pickens, Governor
Putnam, Lemuel,
Major
Teague,
Walker,

Ware,
Wheeler, Joseph,
General
Wilson, James H.,
General
Yancey, William L.

Places:

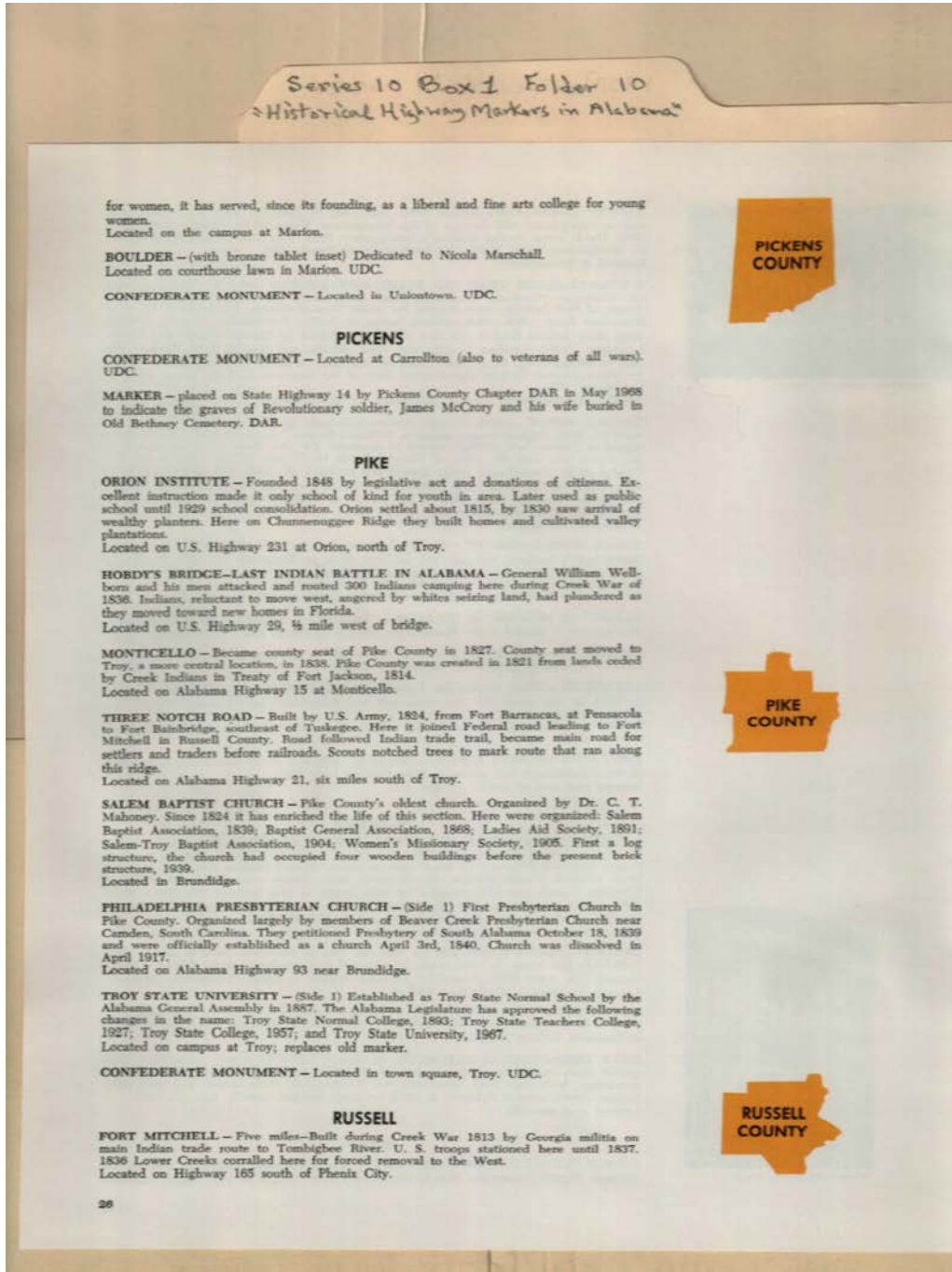
Montgomery County,
AL

Morgan County, AL
Perry County, AL

Types:

markers

photograph



Names:

Hobdy,
Mahoney, C. T., Dr.

Marschall, Nicola
McCrary, James

Wellborn, William,
General

Places:

Perry County, AL

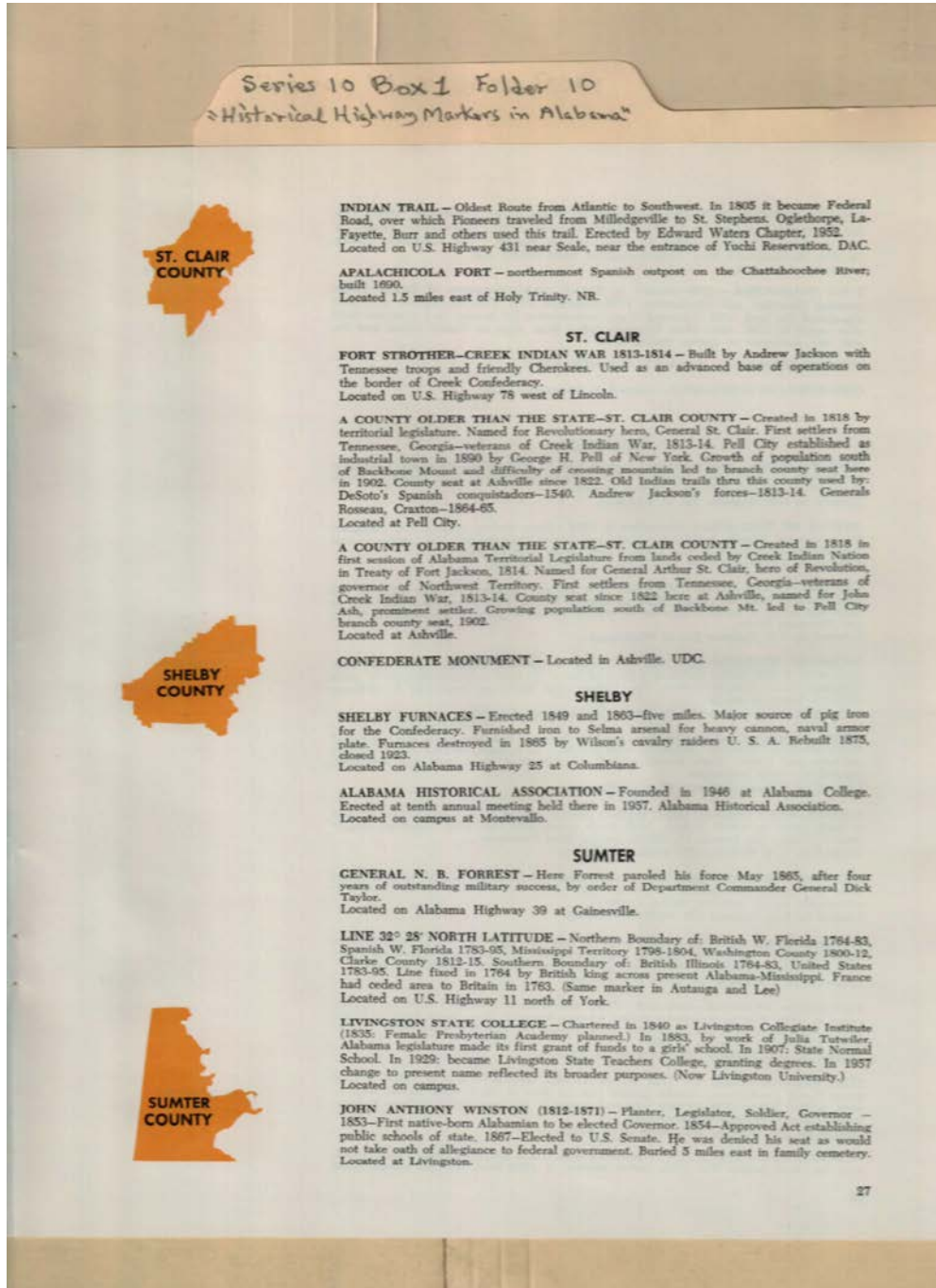
Pickens County, AL

Pike County, AL

Types:

markers

"Historical Highway Markers in Alabama"



Names:

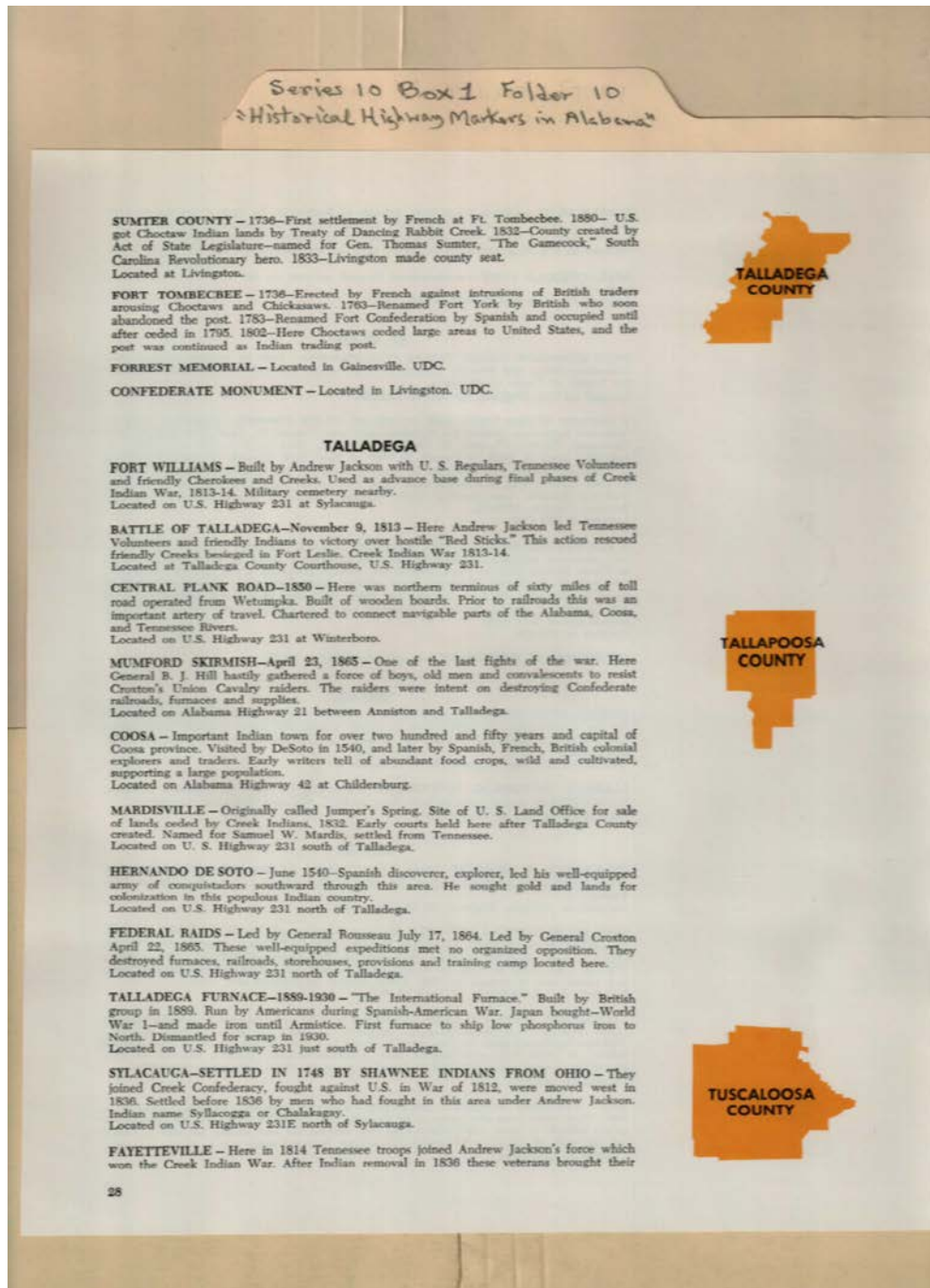
- | | | | |
|------------------|----------------------------|-------------------------------------|-----------------------------------|
| Ash, John | Forrest, N. B.,
General | Pell, George H.
Rosseau, General | Tutwiler, Julia
Waters, Edward |
| Burr, | Jackson, Andrew | St. Clair, Arthur,
General | Wilson, |
| Craxton, General | LaFayette, | Taylor, Dick, General | Winston, John
Anthony |
| DeSoto, | Oglethorpe, | | |

Places:

- | | | | |
|--------------------|-------------------|----------------------|-------------------|
| Russell county, AL | Shelby County, AL | St. Clair County, AL | Sumter County, AL |
|--------------------|-------------------|----------------------|-------------------|

Types:

markers



Names:

Croton, General
DeSoto, Hernando

Hill, J. B., General
Jackson, Andrew

Rousseau, General

Sumter, Thomas,
General

Places:

Sumter County, AL

Talladega County, AL

Types:

markers



Names:

Bryce, Peter
Cochrell, Nathan
Elams
Cook, Thomas
Chappel
Curry, J. L. M.
DeVotie, Noble Leslie

Dennis, Samuel
Marion
Dix, Dorothea
Foster, Wade H.
Friedman Home
Hooper, Johnson J.

Jackson, Andrew,
General
Kerr, John Webb
Menawa (Indian
Chief)
Partlow, W. D.
Patten, Abner Edwin

Riddle,
Rudolph, John Barratt
Searcy, J. T.
Shepard, Philip M.,
Dr.
Suggs, Simon,
Captain

Places:

Talladega County, AL

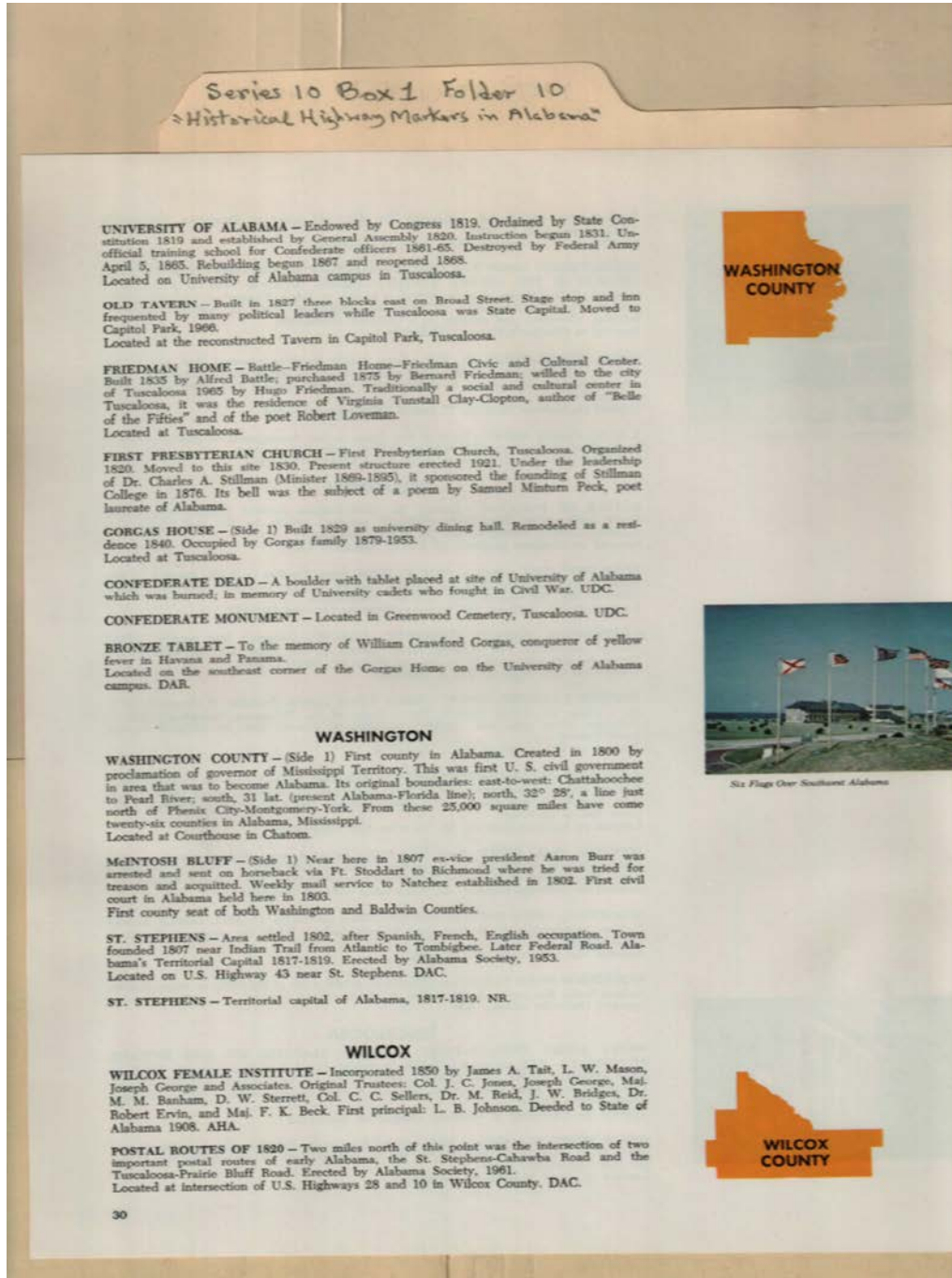
Tallapoosa County,
AL

Tuscaloosa County,
AL

Types:

markers

photograph



Names:

Banham, M. M.
Battle, Alfred
Beck, F. K., Major
Bridges, J. W.
Burr, Aaron
Clopton, Virginia
Tunstall Clay

Ervin, Robert, Dr.
Friedman, Bernard
Friedman, Hugo
George, Joseph
Gorgas, William
Crawford
Johnson, L. B.

Jones, J. C., Colonel
Loveman, Robert
Mason, L. W.
Peck, Samuel
Minturn
Reid, M., Dr.
Seller, C. C., Colonel

Six Flags over
Southwest Alabama
Sterrett, D. W.
Stillman, Charles A.,
Dr.
Tait, James A.

Places:

Tuscaloosa County,
AL

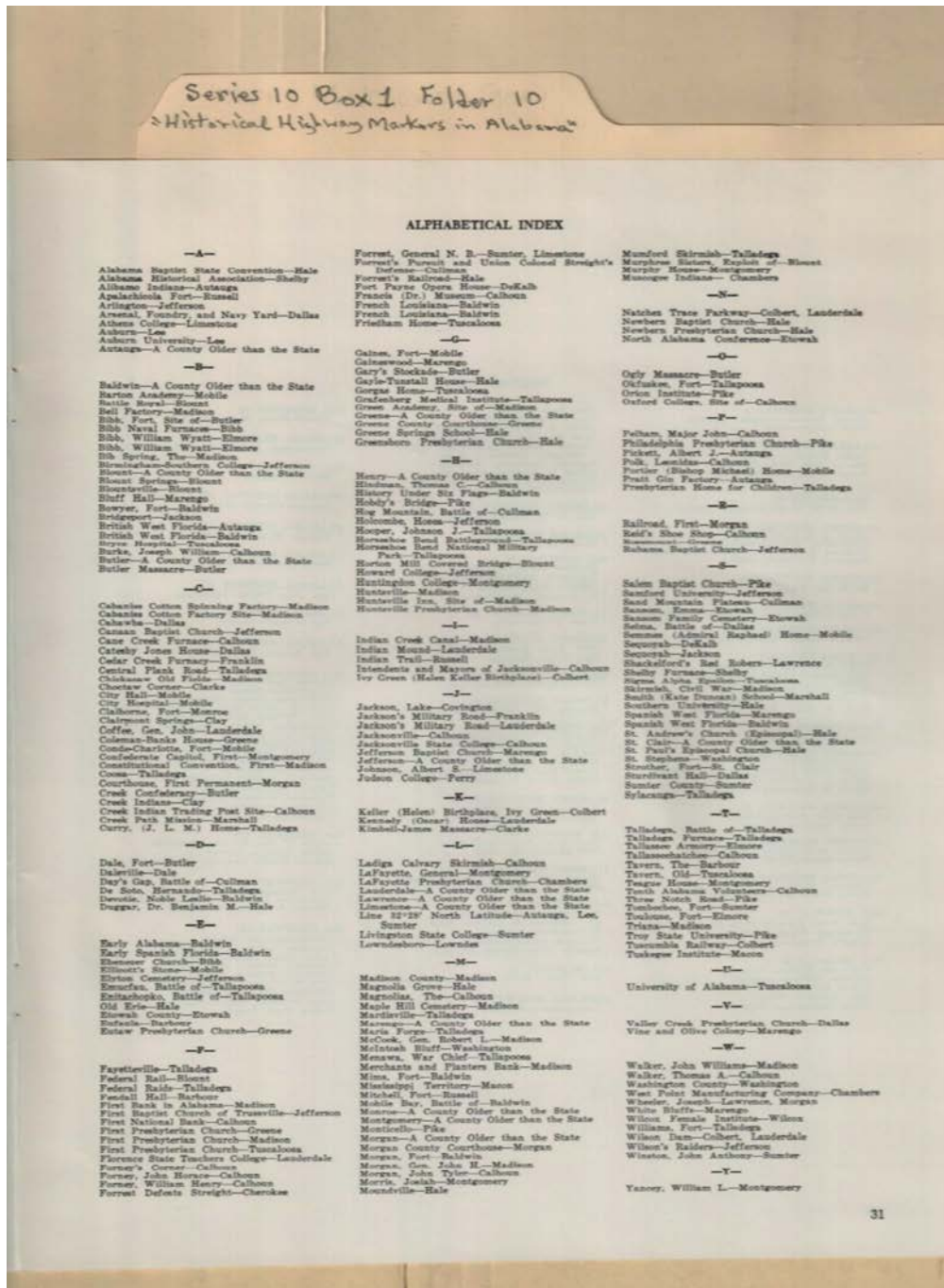
Washington County,
AL

Wilcox County, AL

Types:

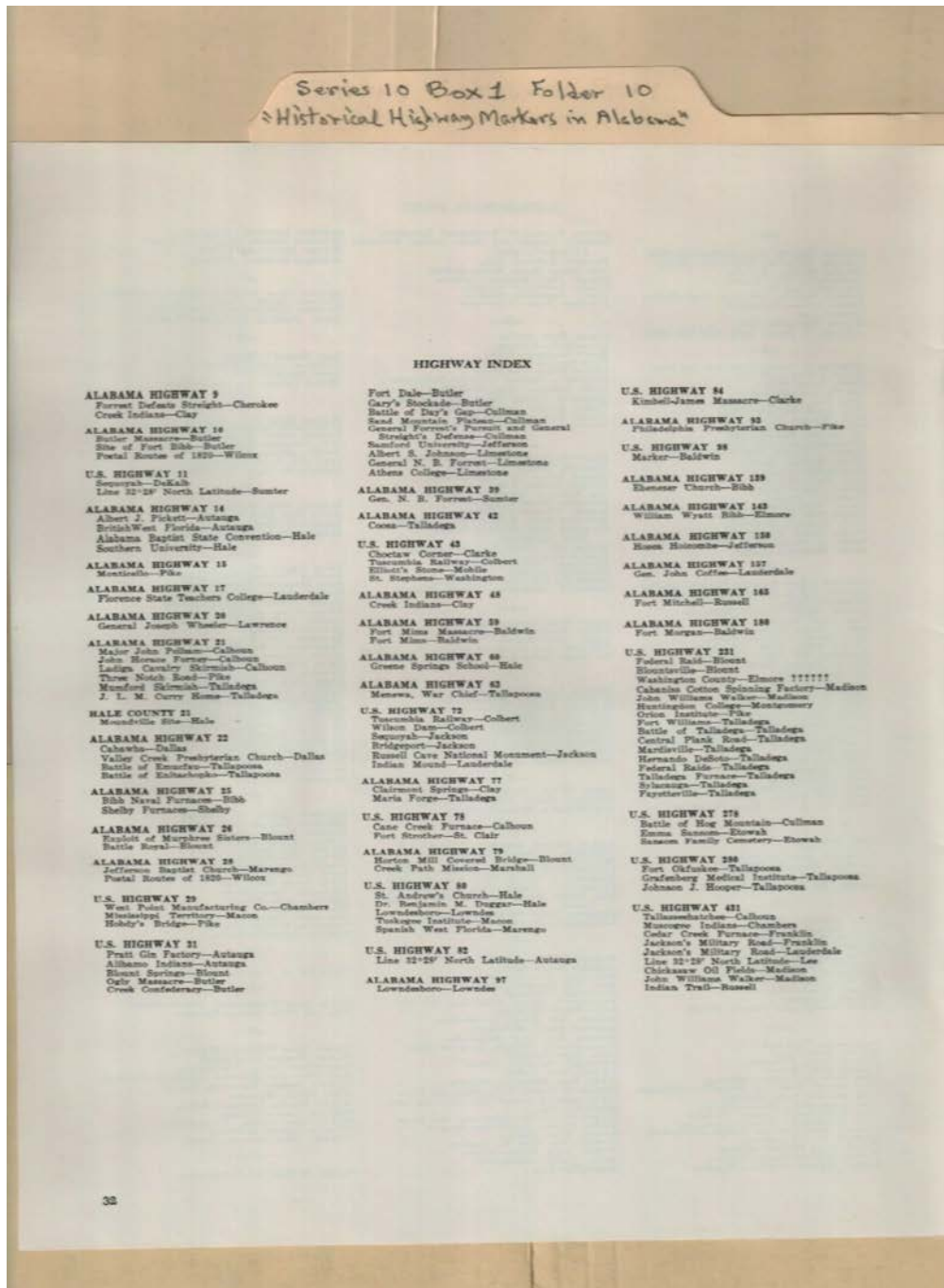
markers

photograph



Names:
Marker Index,
Alphabetical

Types:
list



Names:
Marker Index,
Highway

Types:
list

Frances Cabaniss Roberts Collection: Series 10, Box 1, Folder 10

"Historical Highway Markers in Alabama"

[Contents](#) [Index](#) [About](#)

Table of Contents

[Image 1](#) (r10_01-10-000-0001)

[Image 2](#) (r10_01-10-000-0002)

[Image 3](#) (r10_01-10-000-0003)

[Image 4](#) (r10_01-10-000-0004)

[Image 5](#) (r10_01-10-000-0005)

[Image 6](#) (r10_01-10-000-0006)

[Image 7](#) (r10_01-10-000-0007)

[Image 8](#) (r10_01-10-000-0008)

[Image 9](#) (r10_01-10-000-0009)

[Image 10](#) (r10_01-10-000-0010)

[Image 11](#) (r10_01-10-000-0011)

[Image 12](#) (r10_01-10-000-0012)

[Image 13](#) (r10_01-10-000-0013)

[Image 14](#) (r10_01-10-000-0014)

[Image 15](#) (r10_01-10-000-0015)

[Image 16](#) (r10_01-10-000-0016)

[Image 17](#) (r10_01-10-000-0017)

[Image 18](#) (r10_01-10-000-0017a)

[Image 19](#) (r10_01-10-000-0018)

[Image 20](#) (r10_01-10-000-0019)

[Image 21](#) (r10_01-10-000-0020)

[Image 22](#) (r10_01-10-000-0021)

[Image 23](#) (r10_01-10-000-0022)

[Image 24](#) (r10_01-10-000-0023)

[Image 25](#) (r10_01-10-000-0024)

[Image 26](#) (r10_01-10-000-0025)

[Image 27](#) (r10_01-10-000-0026)

[Image 28](#) (r10_01-10-000-0027)

[Image 29](#) (r10_01-10-000-0028)

[Image 30](#) (r10_01-10-000-0029)

[Image 31](#) (r10_01-10-000-0030)

[Image 32](#) (r10_01-10-000-0031)

[Image 33](#) (r10_01-10-000-0032)

[Table of Contents](#)

[Name & Place Index](#)

[About the Collection](#)

Frances Cabaniss Roberts Collection: Series 10, Box 1, Folder 10

"Historical Highway Markers in Alabama"

[Contents](#) [Index](#) [About](#)

Name & Place Index

, Savannah Jack [6](#)
Abercrombie, J. W. [8](#)
Admiral Semmes Home [22](#)
Alabama Capitol [1](#)
Alabama [18](#)
Alexander, W. A. [25](#)
Allen, [23](#)
Almond, Edward M., General [3](#)
Altmayer, [22](#)
Anthony, D. B. [12](#)
Arlington [15](#)
Ash, John [28](#)
Autauga County, Al [4](#)
Bagby, Arthur Pendleton, Governor [25](#)
Baldwin County, AL [4](#), [5](#)
Baldwin, Abraham [4](#)
Banham, M. M. [31](#)
Barbour County, AL [6](#)
Barter, [22](#)
Barton, Willoughby [24](#)
Barton, [22](#)
Bateman, [23](#)
Batre-Saad [22](#)
Battle, Alfred [31](#)
Beal, [22](#)
Bear Meat (Indian Chief) [6](#)
Beck, F. K., Major [31](#)
Behlen, [23](#)
Bell, J. [14](#)
Benton, T. H., Colonel [7](#)
Beroujon, Claude, Bishop [25](#)
Bibb County, AL [6](#)
Bibb, Thomas, Governor [19](#)
Bibb, Thomas [11](#)
Bibb, William Wyatt [11](#)
Bibb [6](#)
Blackburn, Gideon, Rev. [20](#)
Blount County, AL [6](#)
Blount, W. G., Tennessee Governor [6](#)
Blount [6](#)
Bluff Hall, Demopolis [20](#)
Blythe, Sio, Elder [15](#)
Bowyer, John, Colonel [5](#)
Boyd, James [15](#)
Brantley, [23](#)
Bridges, J. W. [31](#)
Bridler, [23](#)
Brown, Catherine [21](#)
Brown, Isaac [15](#)
Brown, John [15](#)
Bryce, Peter [30](#)
Burford, John [15](#)
Burke, Joseph William, General [8](#)
Burr, Aaron [21](#), [24](#), [31](#)
Burr, [28](#)
Bush, A. P. [22](#)
Bush, [22](#)
Butler County, AL [6](#)
Butler, William, Captain [7](#)
Butler [6](#), [7](#)
Cabaniss, Charles [19](#)
Caldwell, J. M. [24](#)
Calhoun County, AL [7](#), [8](#), [9](#)
Calhoun, John C. [7](#)
Campbell, David, Judge [20](#), [21](#)
Canby, E. R. S., Major [25](#)
Chambers County, AL [9](#)
Chandler, [22](#)
Chapman, Reuben, Governor [19](#)
Cherokee County, AL [9](#)
Chilton, Thomas, Rev. [13](#)
Chilton, William P., Justice [10](#)
City Hall in Mobile [24](#)
Claiborne, Ferdinand L., General [25](#)
Clark, Charles [3](#)
Clarke County, AL [9](#)
Clay County, AL [10](#)
Clay, Clement Comer, Governor [19](#)
Clay, Clement Comer [20](#)
Click, John [15](#)
Clopton, Virginia Tunstall Clay [31](#)
Cluis, [22](#)
Cobbs, Nicholas, Bishop [13](#)
Cochrell, Nathan Elams [30](#)
Coffee, John, General [7](#), [16](#)
Colbert County, AL [10](#)
Coleman-Banks House [11](#)
Conn, [23](#)
Connell, Anne Elizabeth [25](#)
Cook, Henry [19](#)
Cook, Thomas Chappel [30](#)
Covington County, AL [10](#)
Cox, [23](#)
Crane, [22](#)
Craxton, General [28](#)
Croom, [23](#)
Croxtton, General [29](#)
Crump, [23](#)
Cullman County, AL [10](#)
Cullmann, John G., Colonel [10](#)
Curry, J. L. M. [30](#)
Custis, John Parke [15](#)
Dale County, AL [10](#)
Dale, Sam, Colonel [7](#)

Dale, Sam, General [10](#)
Dallas County, AL [10](#), [11](#)
Daugette, Clarence William [8](#)
Davis, Jefferson [17](#)
Davis, [23](#)
Dayton, [23](#)
de Bienville, Sieur [24](#)
de LaFayette, Marquis [21](#)
Deas, Zachary, General [21](#)
Deasy, [23](#)
Decatur, Stephen [26](#)
DeKalb County, AL [11](#)
Dennis, Samuel Marion [30](#)
DeSoto, Hernando [29](#)
DeSoto, [4](#), [12](#), [28](#)
DeVaca, [4](#)
Devotie, Noble Leslie [5](#)
DeVotie, Noble Leslie [30](#)
Dickey, [22](#)
Ditto, John [19](#)
Dix, Dorothea [30](#)
Dodson, John L. [8](#)
Donegan, [20](#)
Dorroh, [13](#)
Doublehead [16](#)
Dr. Francis Museum [7](#)
Duggar, Benjamin M., Dr. [14](#)
Dunnaway, [23](#)
Durnford, Elias [5](#)
Eastin, Thomas [13](#)
Eddins, [23](#)
Ellicott, [21](#), [25](#)
Ellis, John T., Mrs. [3](#)
Elmore County, AL [11](#)
Enholt, [23](#)
Ervin, Robert, Dr. [31](#)
Eslava, [22](#)
Etowah County, AL [12](#)
Ewing, Stephen [19](#)
Farley, [22](#)
Farmar, Robert, Major [24](#)
Farmer, Margaret Pace, Mrs. [3](#)
Farragut, Admiral [5](#)
Farrand, Ebenezer, Comm. [12](#)
Fearn, Thomas [19](#)
Ferguson, [7](#)
Foote, [22](#)
Forbes, John [25](#)
Ford, [22](#)
Forney, Jacob, III [8](#)
Forney, John Horace, General [7](#)
Forney, William H. [9](#)
Forney, William Henry, General [8](#)
Forrest, General [9](#), [10](#)
Forrest, N. B., General [17](#), [28](#)
Forrest, Nathan Bedford, General [6](#), [13](#)
Forrest, [11](#), [12](#)
Fort Morgan [23](#)
Foster, Wade H. [30](#)
Founder's Hall, Athens College [17](#)
Francis, Dr. [9](#)
Francis, Prophet [9](#)
Franklin County, AL [12](#)
Frazer, [22](#)
Friedman Home [30](#)
Friedman, Bernard [31](#)
Friedman, Hugo [31](#)
Friend, [22](#)
Frohlickstein, [22](#)
Gaines, Edmund Pendleton, General [21](#), [24](#)
Gaines, George Strother, General [21](#)
Garrow, S. H., Mayor [23](#)
Gary, Thomas [7](#)
Gayle, John, Governor [13](#)
Geer, [22](#)
George III [5](#)
George, Joseph [31](#)
Gibbs, [23](#)
Gillam, Emile [11](#)
Gilmore, John [20](#)
Glover, Allen [21](#)
Glover, Sarah Serena [21](#)
Goldsmith, [22](#)
Goode, Thomas [15](#)
Goodson, W. Kenneth, Bishop [12](#)
Gorgas, Amelia Gayle [13](#)
Gorgas, Colonel [11](#)
Gorgas, General [6](#)
Gorgas, Josiah , General [13](#)
Gorgas, William Crawford [13](#), [31](#)
Gorgas, William, General [24](#)
Graham, [26](#)
Gray, John H., Rev. [12](#)
Greene County, AL [11](#), [12](#)
Greene, Nathaniel, General [12](#)
Greil House [26](#)
Groom, Isaac, Colonel [13](#)
Gunnels, H. C. [8](#)
Gurley, Frank, Captain [19](#)
Haiman, [22](#)
Hale County, AL [13](#), [14](#)
Hallet, [22](#)
Hamilton, [22](#)
Hannah, [22](#)
Harper, William [10](#)
Harris, Bartley [20](#)
Harris, William (Slave) [20](#)
Hays, [23](#)
Hazard, Samuel [19](#)
Hellen, [23](#)
Henry County, AL [14](#)
Henry, Patrick [14](#)
Heslip, Joseph [12](#)
Hewitt, Goldsmith H. [15](#)
Hildreth, Reuben [20](#)
Hill, J. B., General [29](#)
Hillhouse, James, Rev. [13](#)
Hillhouse, William [13](#)

Hilliard, [26](#)
Hindman, Thomas C., General [8](#)
Historical Highway Markers in Alabama [1](#)
Hobby, [27](#)
Hobson, Richmond Pearson, Admiral [13](#)
Holcombe, Hosea, Elder [14](#)
Holcombe, Hosea [15](#)
Holland, [23](#)
Holley, Sherwood [15](#)
Holmes, [22](#)
Hood, [7](#), [16](#)
Hooper, Johnson J. [30](#)
Horton, [6](#)
Howard, Milo B., Jr. [3](#), [6](#)
Hunley, Horace L. [25](#)
Hunt, John [20](#)
Hunter, [22](#)
Huntingdon, Countess [25](#)
Huston, [23](#)
Iberville, [5](#)
Inge, R. , Dr. [14](#)
Ives, Caleb S., Rev. [14](#)
Jackson County, AL [14](#)
Jackson, Andrew, General [30](#)
Jackson, Andrew, President [7](#)
Jackson, Andrew [4](#), [6](#), [10](#), [12](#), [15](#), [16](#), [28](#), [29](#)
James, Thomas S. [25](#)
James, [9](#)
Jefferson County, AL [14](#), [15](#)
Jefferson, Joseph [23](#)
Jefferson, Thomas [14](#)
Jewett, Milo P. [26](#)
Johnson, Albert S., General [17](#)
Johnson, L. B. [31](#)
Jones, Capesby ap Roger, Captain [11](#)
Jones, J. C., Colonel [31](#)
Jordan, Felix [20](#)
Keller, Helen [10](#)
Kennedy, [22](#)
Kerr, John Webb [30](#)
Kilpatrick, [7](#)
Kimbell, [9](#)
Kruse, [23](#)
Kutas, Bob [3](#)
Ladiga, Indian Chief [8](#)
LaFayette, [11](#)
Lafayette, [23](#)
LaFayette, [26](#), [28](#)
Lanier, Lafayette [9](#)
LaSalle, [5](#)
Lauderdale County, AL [16](#)
Lauderdale, James, Colonel [16](#)
Lawley, C. H., Mrs. [3](#)
Lawrence County, AL [16](#)
Lawrence, James, Captain [16](#)
Lee County, AL [17](#)
Lee, Robert E. [7](#), [8](#)
Lee, Thomas Helm [11](#)
Lee, [23](#)
LeVert, Claude, Dr. [24](#)
LeVert, Henry S., Dr. [24](#)
LeVert, Octavia Walton, Madame [24](#)
Lever-Acker, Dr. [22](#)
Lewis, David Peter, Governor [19](#)
Limestone County, AL [17](#)
Louis, XIV [4](#), [24](#)
Loveman, Robert [31](#)
Lowenstein, [22](#)
Lowndes County, AL [17](#)
Lowndes, William [17](#)
Ludlow, N. M. [24](#)
Lyon, Francis Strother [21](#)
Lyon, [22](#)
Lyons, [23](#)
Macon County, AL [17](#)
MacRae, [23](#)
Madison County, AL [19](#), [20](#)
Madison, President [5](#), [16](#)
Mahoney, C. T., Dr. [27](#)
Marengo County, AL [20](#), [21](#)
Marker Index, Alphabetical [32](#)
Marker Index, Highway [33](#)
Marschall, Nicola [27](#)
Marshall County, AL [21](#)
Mason, L. W. [31](#)
Massey, J. A., Rev. [25](#)
Masterson, Captain [16](#)
McCarthy, Michael [15](#)
McClintock, James [25](#)
McCook, Robert L., General [19](#)
McCrary, James [27](#)
McDonald, John [15](#)
Meade, Richard E., Dr. [14](#)
Menawa (Indian Chief) [30](#)
Michelangelo [5](#)
Miller, B. M., Rev. [25](#)
Miller, Leonare [15](#)
Mitchell, General [14](#)
Mitchell, J. C., Rev. [13](#)
Mobile County, AL [21](#), [22](#), [23](#), [24](#), [25](#)
Monette, James, Rev. [13](#)
Monroe County, AL [25](#)
Monroe, James, President [20](#), [25](#)
Montgomery County, AL [25](#), [26](#)
Montgomery, Richard, General [26](#)
Moore, Governor [5](#)
Moore, Richard [20](#)
Morgan County, AL [26](#)
Morgan, Daniel, General [26](#)
Morgan, John Hunt, General [19](#)
Morgan, John T., General [10](#)
Morgan, John Tyler, General [8](#)
Morris, Josiah [26](#)
Morris, [23](#)
Morrow, Hugh [15](#)
Moundville [13](#)
Murphree, Celia [6](#)
Murphree, Winnie Mae [6](#)

Murphy House [26](#)
Murphy, John H. [26](#)
Murphy, William [14](#)
Neal, Stephen [19](#)
Norris, Patrick [13](#)
Oglethorpe, [28](#)
Ogly, [6](#)
Otis, [23](#)
Owens, Berry [26](#)
Owens, [26](#)
Paine, Robert, Bishop [12](#)
Parkman, John M. [11](#)
Parmley, [22](#)
Partlow, W. D. [30](#)
Patten, Abner Edwin [30](#)
Patton, Eli [20](#)
Patton, Robert Miller, Governor [19](#)
Patton, [20](#)
Peck, Samuel Minturn [31](#)
Pelham, John, Major [7, 8](#)
Pell, George H. [28](#)
Perry County, AL [26, 27](#)
Pickens County, AL [27](#)
Pickens, Governor [20, 26](#)
Pickens, Samuel, Colonel [14](#)
Pickett, Albert J. [4](#)
Pierce, Hugh [15](#)
Pike County, AL [27](#)
Pineda, [4](#)
Pinkerton, [23](#)
Pocase, [23](#)
Polk, Leonidas, Bishop [13, 24](#)
Polk, Leonidas, General [9, 21](#)
Pollock, [22](#)
Pope, LeRoy [19, 20](#)
Portier, Bishop [21](#)
Portier, Michael, Bishop [25](#)
Pratt, Daniel [4](#)
Pullen, William [15](#)
Putnam, Lemuel, Major [26](#)
Quigley, [22](#)
Randlette, [23](#)
Randolph, R. C., Dr. [14](#)
Ravesies, [22](#)
Red Mountain Expressway [15](#)
Reid, M., Dr. [31](#)
Reid, [8](#)
Rencher, [23](#)
Richards, [22](#)
Riddle, [30](#)
Rinehart, Mary Forney [9](#)
Robertson, Anderson [15](#)
Robinson, Amos [20](#)
Roper, James W. [25](#)
Rosecrans, [14](#)
Rosseau, General [28](#)
Roullaux, Henri, Rev. [25](#)
Rousseau, General [7, 29](#)
Rousseau, [11](#)
Rubira, [22](#)
Rucker, E. W. , General [13](#)
Rudolph, John Barratt [30](#)
Russell County, AL [28](#)
Ryan, Father [23](#)
Samford, Frank Park [15](#)
Sample, John [20](#)
Sansom, Emma [12](#)
Santa Anna, General [16](#)
Scales, T. R., Mrs. [3](#)
Schroeder, [22](#)
Schroeter, Herbert F., Rev. [25](#)
Scott, [23](#)
Searcy, J. T. [30](#)
Seller, C. C., Colonel [31](#)
Semmes, Raphael, Admiral [22, 23](#)
Semmes, Raphael [21](#)
Sequoyah, Indian Chief [11](#)
Shackelford, Jack, Dr. [16](#)
Shelby County, AL [28](#)
Shepard, Philip M., Dr. [30](#)
Sheperd, R. S. [15](#)
Sherman, [7](#)
Silver, [22](#)
Six Flags over Southwest Alabama [31](#)
Smith, Kate Duncan [21, 22](#)
Smith, [23](#)
Spear, [22](#)
Speer, William [15](#)
St. Andrews Church [13](#)
St. Clair County, AL [28](#)
St. Clair, Arthur, General [28](#)
St. John, [22](#)
Starnes, Nicholas [15](#)
Sterrett, D. W. [31](#)
Stickney, Henry [24](#)
Stickney, J. B. [14](#)
Stillman, Charles A., Dr. [31](#)
Stollenwerck, [23](#)
Stovall, John [15](#)
Streight, Colonel [9, 10](#)
Streight, [12](#)
Strickland, [22](#)
Sturdivant Hall [11](#)
Sturdivant, Robert Daniel [11](#)
Suggs, Simon, Captain [30](#)
Suk, [23](#)
Sumter County, AL [28, 29](#)
Sumter, Thomas, General [29](#)
Tait, James A. [31](#)
Talladega County, AL [29, 30](#)
Tallapoosa County, AL [30](#)
Tarrant, James [15](#)
Taylor, Dick, General [28](#)
Taylor, Richard, General [25](#)
Taylor, [23](#)
Teague, [26](#)
Thresh, [23](#)
Tunstall, Alfred Moore [13](#)

Tunstall, Wiley C. [13](#)
Tuscaloosa County, AL [30](#), [31](#)
Tutwiler, Henry, Dr. [13](#)
Tutwiler, Julia [28](#)
Urquhart, [23](#)
Walker, John James [19](#)
Walker, John Williams, Senator [19](#)
Walker, John Williams [20](#)
Walker, LeRoy Pope [19](#)
Walker, Percy [19](#)
Walker, Richard Wilde [19](#)
Walker, Thomas A., General [8](#)
Walker, [26](#)
Wallace, George C., Governor [2](#)
Walton, George [24](#)
Ware, [26](#)
Waring, [22](#)
Warren, John B., Rev. [24](#)
Washington County, AL [31](#)
Washington, Booker T. [17](#)
Waters, Edward [28](#)
Watkins, [23](#)
Watson, Baxter [25](#)
Watts, Edward T. [11](#)
Wellborn, William, General [27](#)
Wert, [22](#)
Wheeler, Joseph, General [16](#), [26](#)
White , [22](#)
White, James [19](#)
Whitfield, Nathan Bryan, General [20](#)
Whitney, Mollingsworth [24](#)
Wilcox County, AL [31](#)
Wilkinson, James, General [5](#)
Williams, Jordan [15](#)
Wilson, Augusta Evans, [23](#)
Wilson, James H., General [10](#), [15](#), [26](#)
Wilson, [6](#), [17](#), [23](#), [28](#)
Winston, John Anthony [28](#)
Withers, R. W., Dr. [14](#)
Witherspoon, Thomas Sydenham, Rev. [13](#)
Woodyerd, Hollis E., Mrs. [3](#)
Yancey, William L. [26](#)
Yarbrough, James, Elder [20](#)
Young, Edward [6](#)
Zaphiris, [22](#)
Zieman, [22](#)

Frances Cabaniss Roberts Collection

Preferred Citation: Frances Cabaniss Roberts Collection, Archives and Special Collections, M. Louis Salmon Library, University of Alabama in Huntsville, Huntsville, AL.

Collection Scope and Content: The Collection of 114 Linear ft. includes a total of 156 Archival Boxes. The Frances Cabaniss Roberts collection covers the historical records of the Cabaniss Roberts family. This collection contains extensive correspondence records of the Cabaniss Roberts family circa 1830 to 1930.

Archives/Special Collections Access Restrictions: None

Conditions Governing Use: This material may be protected under U. S. Copyright Law (Title 17, U.S. Code) which governs the making of photocopies or reproductions of copyrighted materials. You may use the digitized material for private study, scholarship, or research. Though the University of Alabama in Huntsville Archives and Special Collections has physical ownership of the material in its collections, in some cases we may not own the copyright to the material. It is the patron's obligation to determine and satisfy copyright restrictions when publishing or otherwise distributing materials found in our collections.

Provenance: Gift of Johanna Shields on October 28, 2006.



THE UNIVERSITY OF
ALABAMA IN HUNTSVILLE

**The UAH Archives and Special Collections
M. Louis Salmon Library**