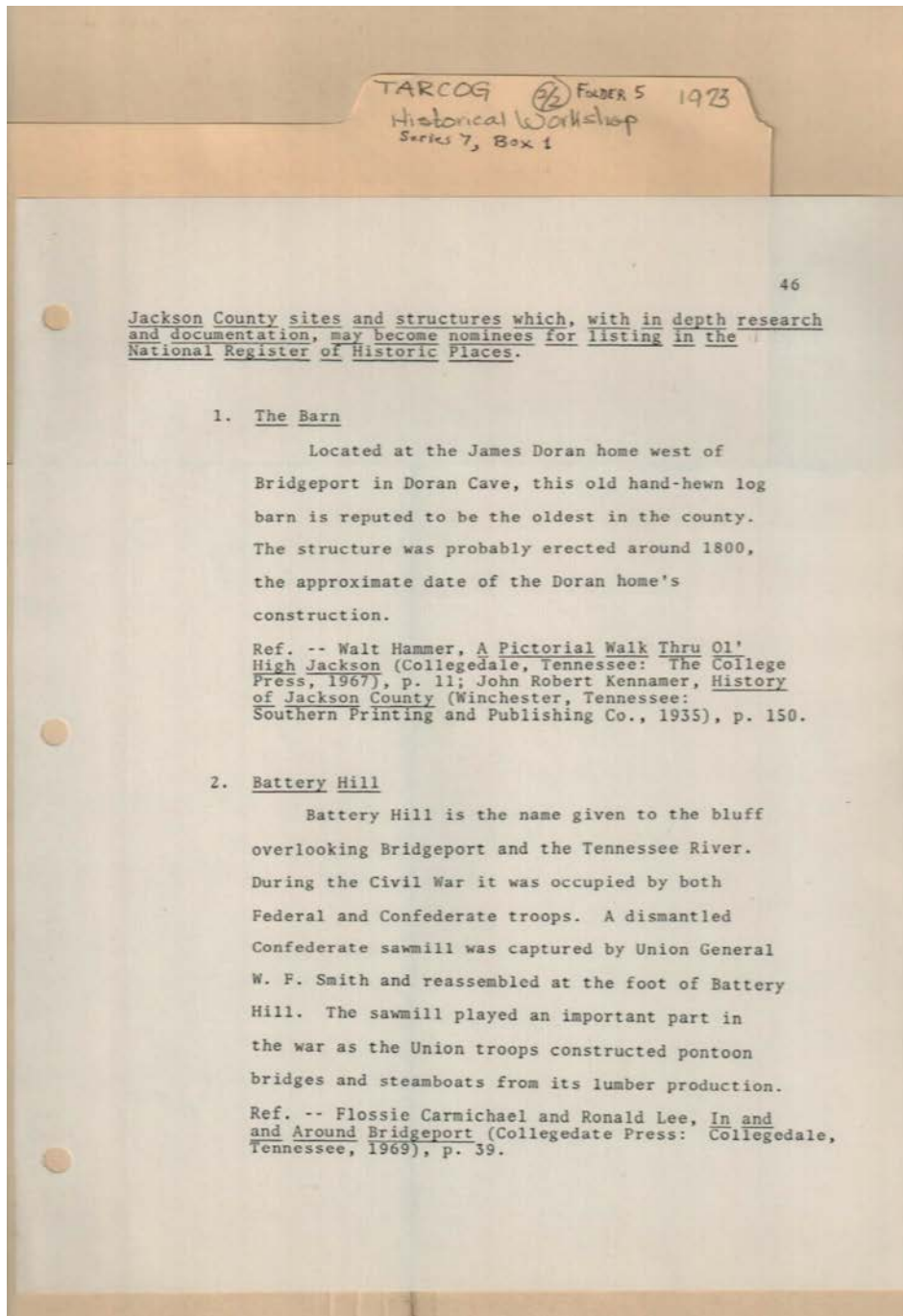


**Frances Cabaniss Roberts Collection: Series 7, Box 1, Folder 5
TARCOG Historical Inventory Workshop Materials, 1973 (2 of 2)**

Image 1 r07_01-05-000-0001 [Contents](#) [Index](#) [About](#)



reassembled sawmill

Names:

Barn
Battery Hill
Carmichael, Flossie
Hamer, Walt
History of Jackson
County

In and Around
Bridgeport
Jackson County sites
& structures
James Doran home
Kenner, John Robert

Lee, Ronald
National Registry of
Historic Places
Pictorial Walk Thru
Ol' High Jackson
Smith, W. F.

Southern Printing &
Publishing Co.
The College Press

Places:

Bridgeport, AL

Collegedale, TN

Jackson County, AL

Winchester, TN

Types:

document

list

reference

report

Dates:

1800

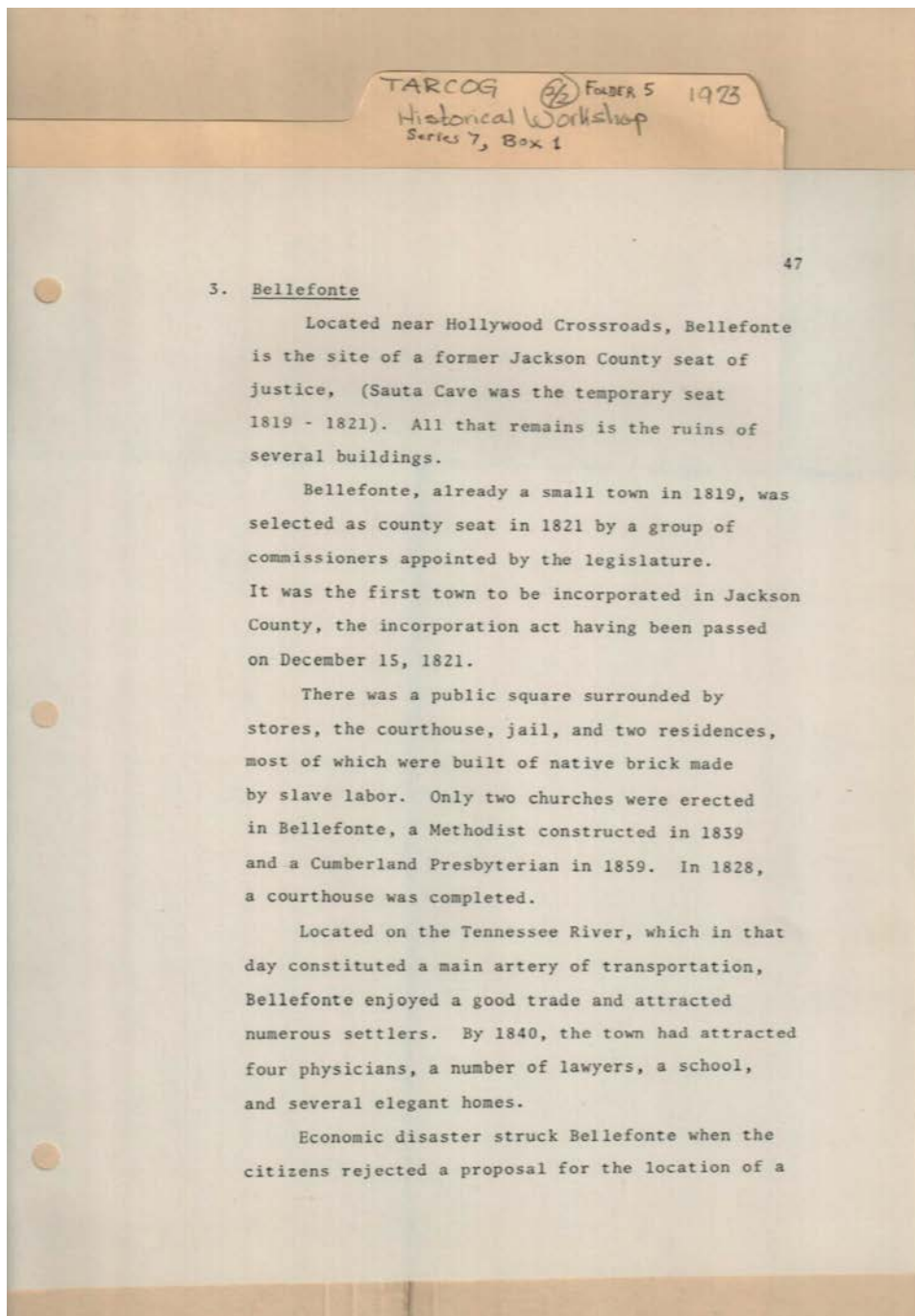
1935

1967

1969

Frances Cabaniss Roberts Collection: Series 7, Box 1, Folder 5
TARCOG Historical Inventory Workshop Materials, 1973 (2 of 2)

Image 2 r07_01-05-000-0002 [Contents](#) [Index](#) [About](#)



county seat

Names:

Bellefonte
Cumberland
Presbyterian

Church
Jackson County
courthouse

Methodist Church
Sauta Cave

Places:

Jackson County, AL

Types:

list

Dates:

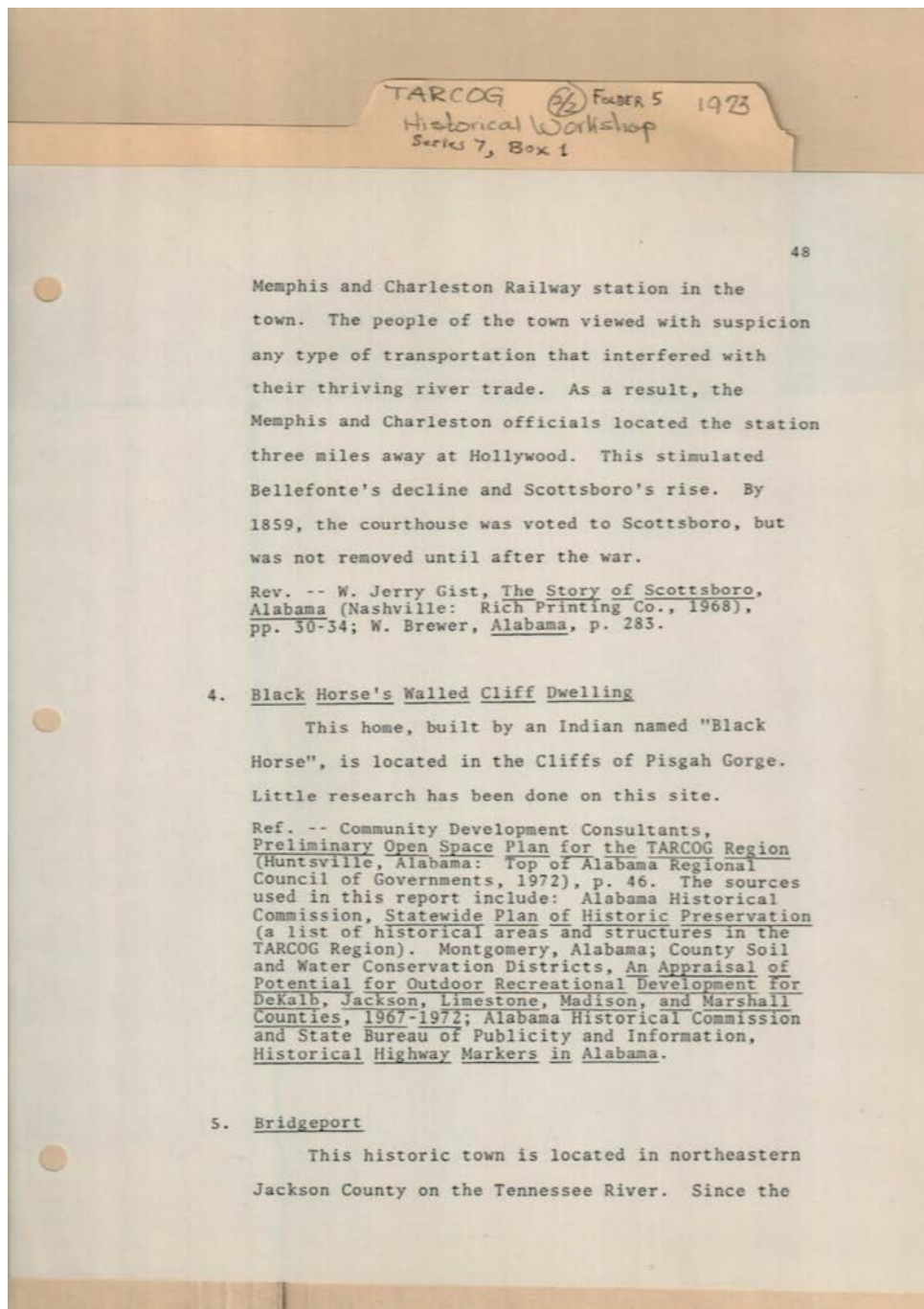
1819
1819-1821

1828
1839

1859
Dec 15, 1821

Frances Cabaniss Roberts Collection: Series 7, Box 1, Folder 5
 TARCOG Historical Inventory Workshop Materials, 1973 (2 of 2)

Image 3 r07_01-05-000-0003 [Contents](#) [Index](#) [About](#)



Memphis and Charleston Railway station in the town. The people of the town viewed with suspicion any type of transportation that interfered with their thriving river trade. As a result, the Memphis and Charleston officials located the station three miles away at Hollywood. This stimulated Bellefonte's decline and Scottsboro's rise. By 1859, the courthouse was voted to Scottsboro, but was not removed until after the war.

Rev. -- W. Jerry Gist, The Story of Scottsboro, Alabama (Nashville: Rich Printing Co., 1968), pp. 30-34; W. Brewer, Alabama, p. 283.

4. Black Horse's Walled Cliff Dwelling

This home, built by an Indian named "Black Horse", is located in the Cliffs of Pisgah Gorge. Little research has been done on this site.

Ref. -- Community Development Consultants, Preliminary Open Space Plan for the TARCOG Region (Huntsville, Alabama: Top of Alabama Regional Council of Governments, 1972), p. 46. The sources used in this report include: Alabama Historical Commission, Statewide Plan of Historic Preservation (a list of historical areas and structures in the TARCOG Region). Montgomery, Alabama; County Soil and Water Conservation Districts, An Appraisal of Potential for Outdoor Recreational Development for DeKalb, Jackson, Limestone, Madison, and Marshall Counties, 1967-1972; Alabama Historical Commission and State Bureau of Publicity and Information, Historical Highway Markers in Alabama.

5. Bridgeport

This historic town is located in northeastern Jackson County on the Tennessee River. Since the

dwelling built by Black Horse

Names:

- | | | | |
|------------------------|---------------------|--------------------|----------------------|
| Alabama | Brewer, W. | Memphis Charleston | Statewide Plan of |
| Alabama Historical | Bridgeport (town) | Railway Station | Historic |
| Commission | County Soil & Water | Preliminary Open | Preservation |
| Appraisal of Potential | Conservation | Space Plan | Story of Scottsboro, |
| for Outdoor | Gist, W. Jerry | Recreational | AL |
| Black Horse (Indian) | Historical Highway | Development | |
| Black Horse's Walled | Markers in AL | Rich Printing | |
| Cliff Dwelling | | Company | |

Places:

- | | | | |
|--------------------|---------------|----------------|--------|
| Jackson County, AL | Nashville, TN | Scottsboro, AL | TARCOG |
|--------------------|---------------|----------------|--------|

Types:

document
list

plan
publication

reference

Dates:

1859

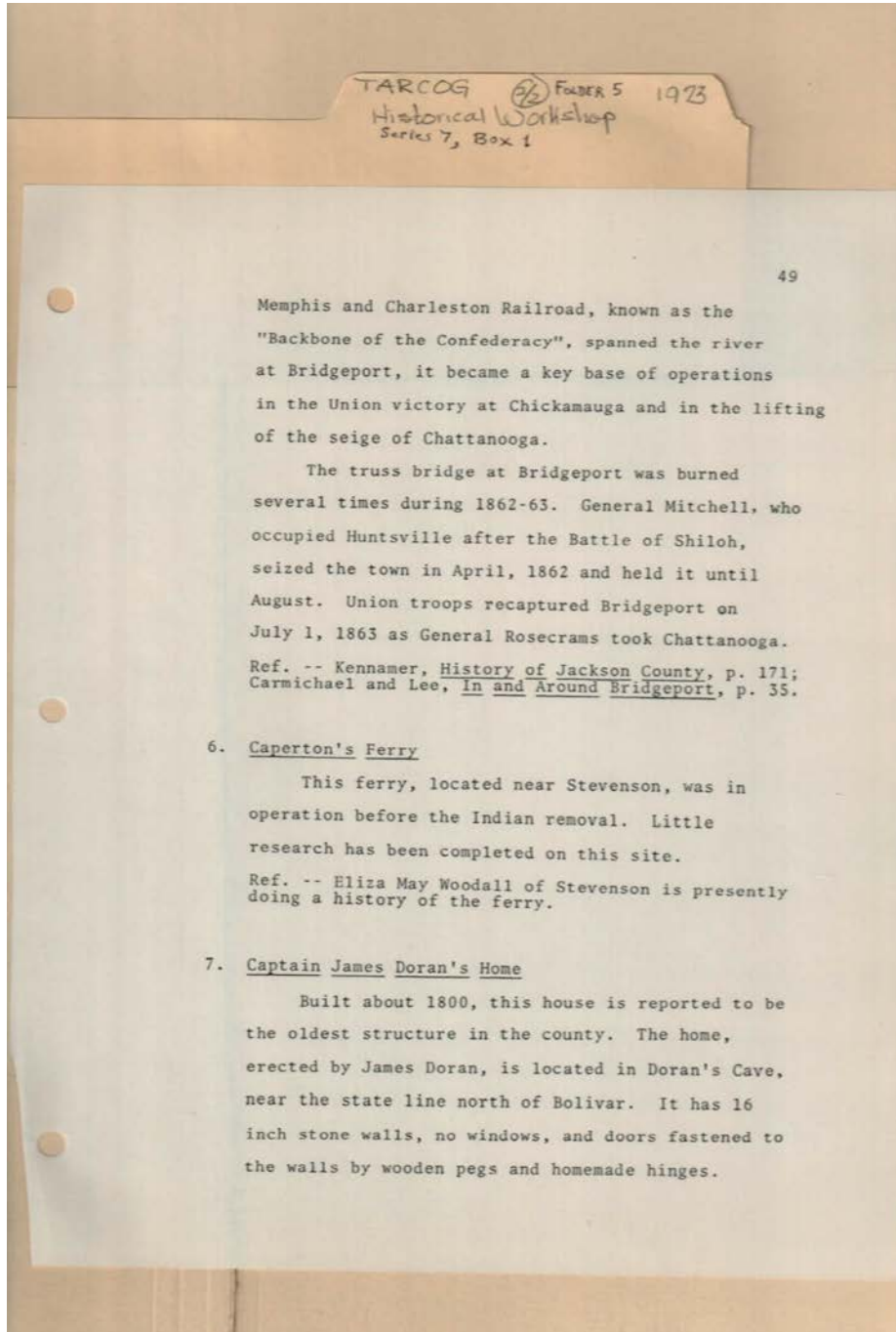
1967-1972

1968

1972

Frances Cabaniss Roberts Collection: Series 7, Box 1, Folder 5
 TARCOG Historical Inventory Workshop Materials, 1973 (2 of 2)

Image 4 r07_01-05-000-0004 [Contents](#) [Index](#) [About](#)



Topics:

captured Chattanooga

oldest structure in county

railroad called Backbone

recaptured Bridgeport stone wall

Names:

Backbone of the Confederacy
 Bridgeport (town)
 Captain James Doran's Home
 Caperton's Ferry

Carmichel, Chickamauga bridge
 Doran, James
 History of Jackson County

In and Around Bridgeport
 Kennamer, Lee,
 Memphis & Charleston Railroad

Mitchell, General
 Rosecrams, General
 Union troops
 Woodall, Eliza May

Places:

Bridgeport, AL

Chattanooga, TN

Huntsville, AL

Jackson County, AL

Stevenson, AL

Types:

list

publication

reference

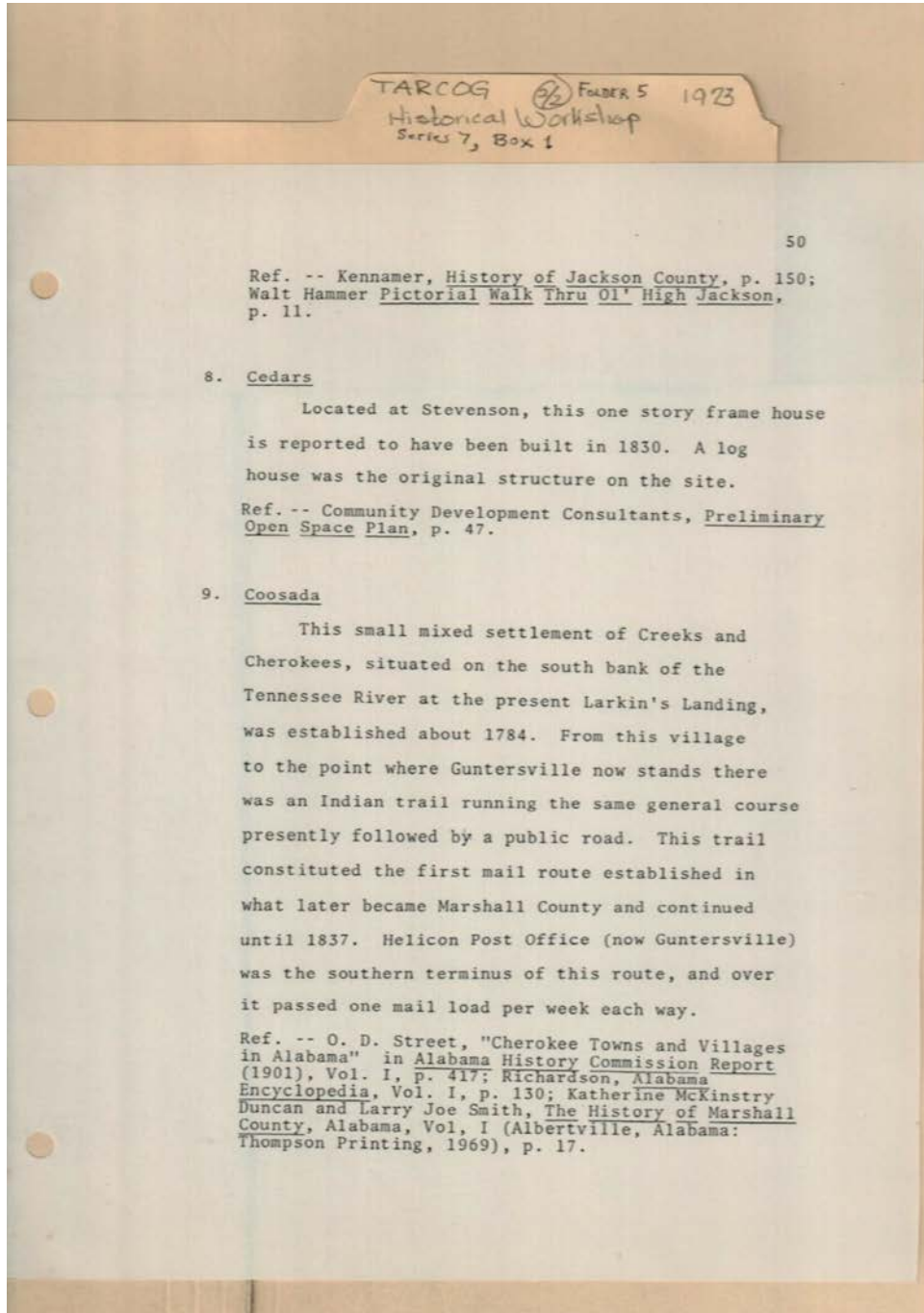
Dates:

1800

1862-1863

April, 1862

Jul 1, 1863



later called Guntersville

Names:

Alabama
Encyclopedia
Alabama History
Commission Report
Cedars (house)
Cherokee Towns &
Villages in AL
Cherokees

Community
Development
Consultants
Coosada (Indian
settlement)
Creeks
Duncan, Katherine
McKinstry

Hammer, Walt
Helicon Post Office
History of Jackson
County
History of Marshall
Co., AL
Kennamer,

Pictorial Walk Thru
Ol' High Jackson
Preliminary Open
Space Plan
Richardson,
Smith, Larry Joe
Street, O. D.
Thompson Printing

Places:

Albertville, AL

Jackson County, AL

Stevenson, AL

Tennessee River

Types:

list
plan

publication
reference

report

Dates:

1784

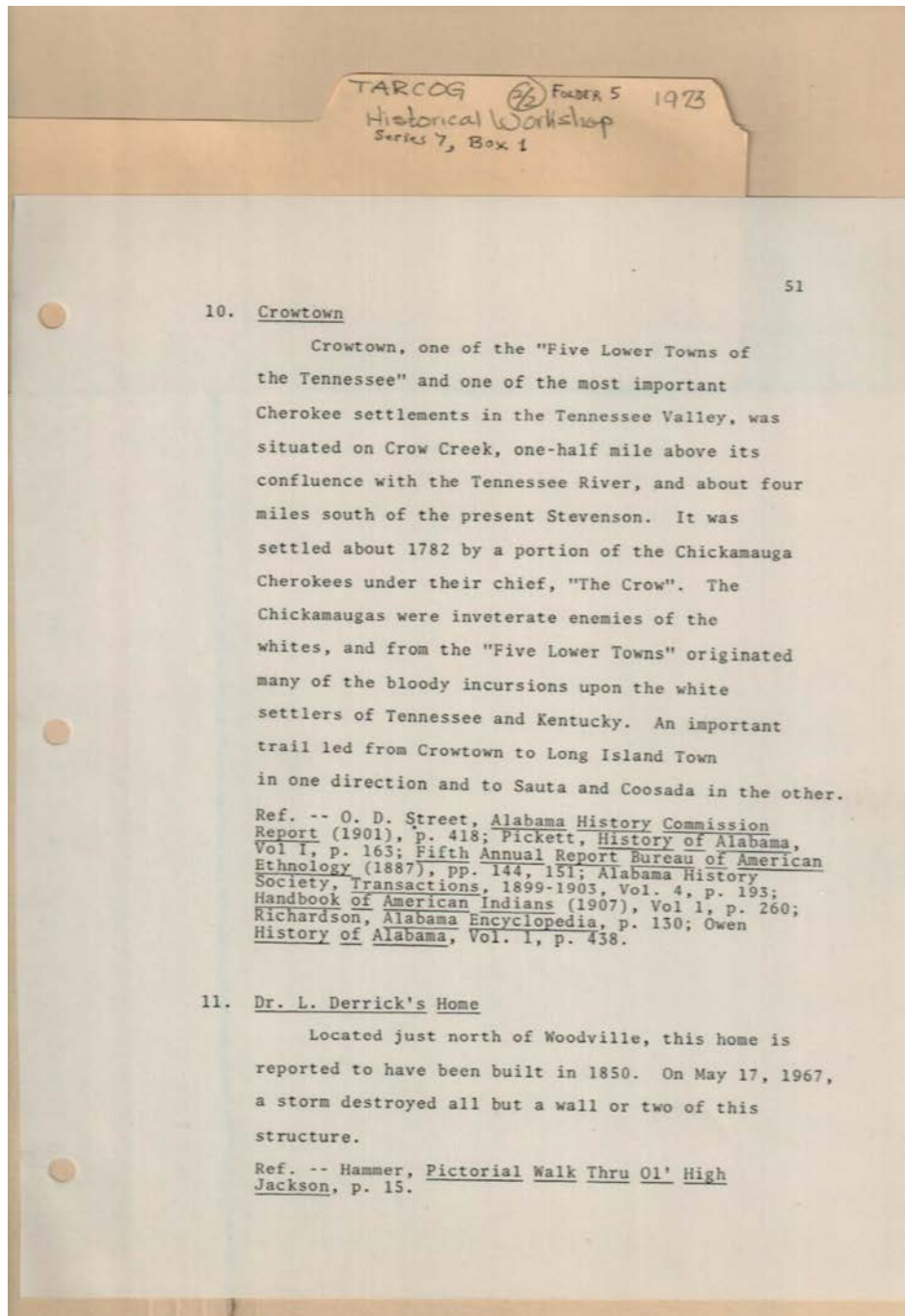
1830

1901

1969

Frances Cabaniss Roberts Collection: Series 7, Box 1, Folder 5
TARCOG Historical Inventory Workshop Materials, 1973 (2 of 2)

Image 6 r07_01-05-000-0006 [Contents](#) [Index](#) [About](#)



Topics:

close to Crowton
settled Crowton

storm destroyed home
May 17, 1967

Names:

Alabama History
Commission Report
Alabama History
Society
Bureau of American
Ethnology
Cherokee (settlement)

Chickamauga
Cherokees
Coosada (town)
Crowton (town)
Dr. L. Derrick's
Home
Fifth Annual Report

Five Lower Towns of
the Tennessee
Hammer,
Handbook of
American Indians
History of Alabama
Long Island town
Owen,

Pickett,
Pictorial Walk Thru
Ol' High Jackson
Santa (town)
Street, O. D.
The Crow (Cherokee
chief)
Transactions

Places:

Alabama
Jackson County, AL

Tennessee Valley,
Crow Creek

Woodville, AL

Types:

document
list

publication
reference

report

Dates:

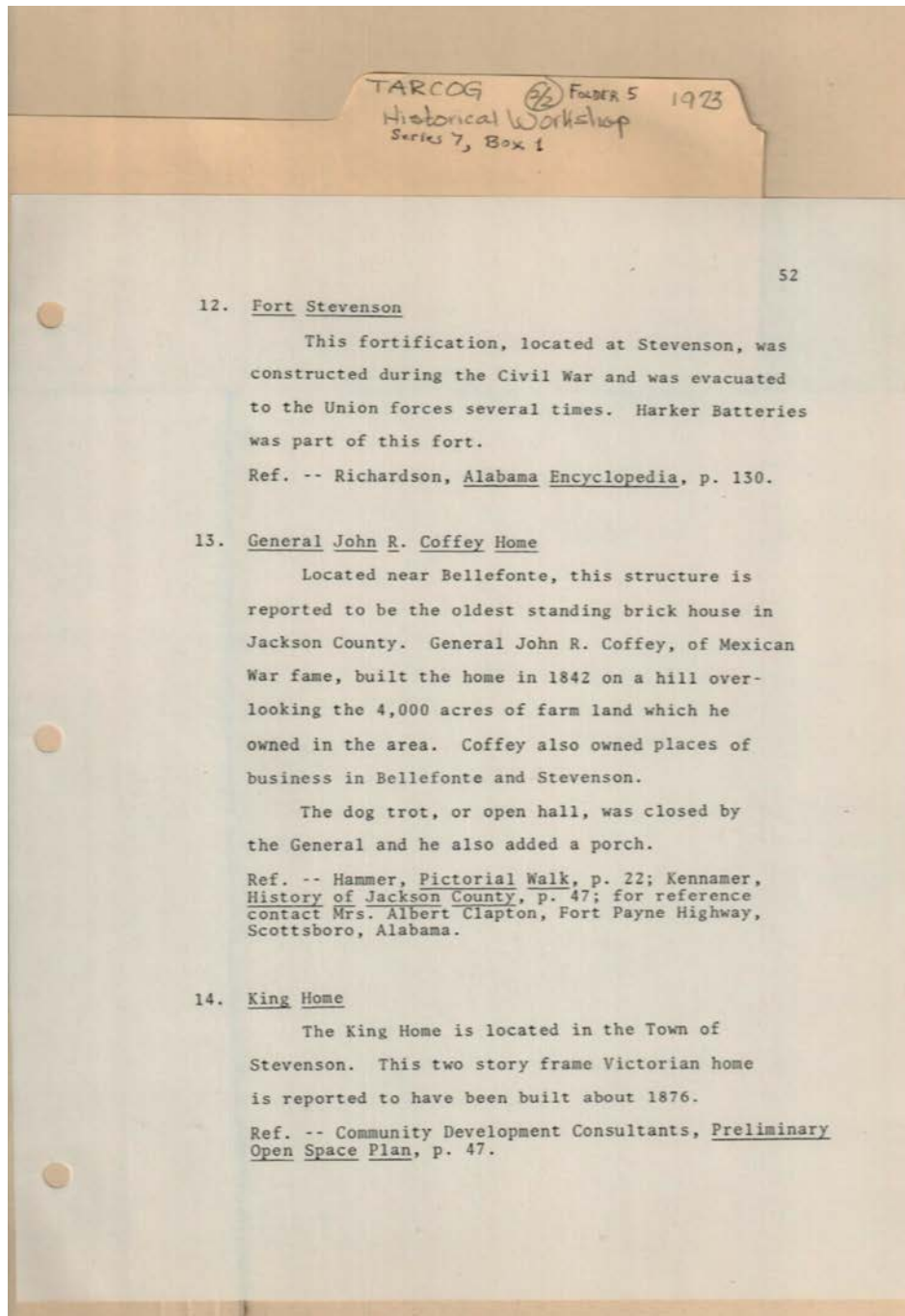
1782
1850

1887
1899-1903

1901
1907

Frances Cabaniss Roberts Collection: Series 7, Box 1, Folder 5
TARCOG Historical Inventory Workshop Materials, 1973 (2 of 2)

Image 7 r07_01-05-000-0007 [Contents](#) [Index](#) [About](#)



Topics:

built during Civil War

oldest brick house in Jackson Co.

part of fort

Names:

Alabama Encyclopedia
Clapton, Albert, Mrs.
Coffey, John R., General

Community Development Consultants
Fort Stevenson
Gen. John R. Coffey Home

Hammer, Harker Batteries
History of Jackson County
Kennamer, King Home

Pictorial Walk
Preliminary Open Space Plan
Richardson,

Places:

Bellefonte, AL

Jackson County, AL

Scottsboro, AL

Stevenson, AL

Types:

list

plan

publication

reference

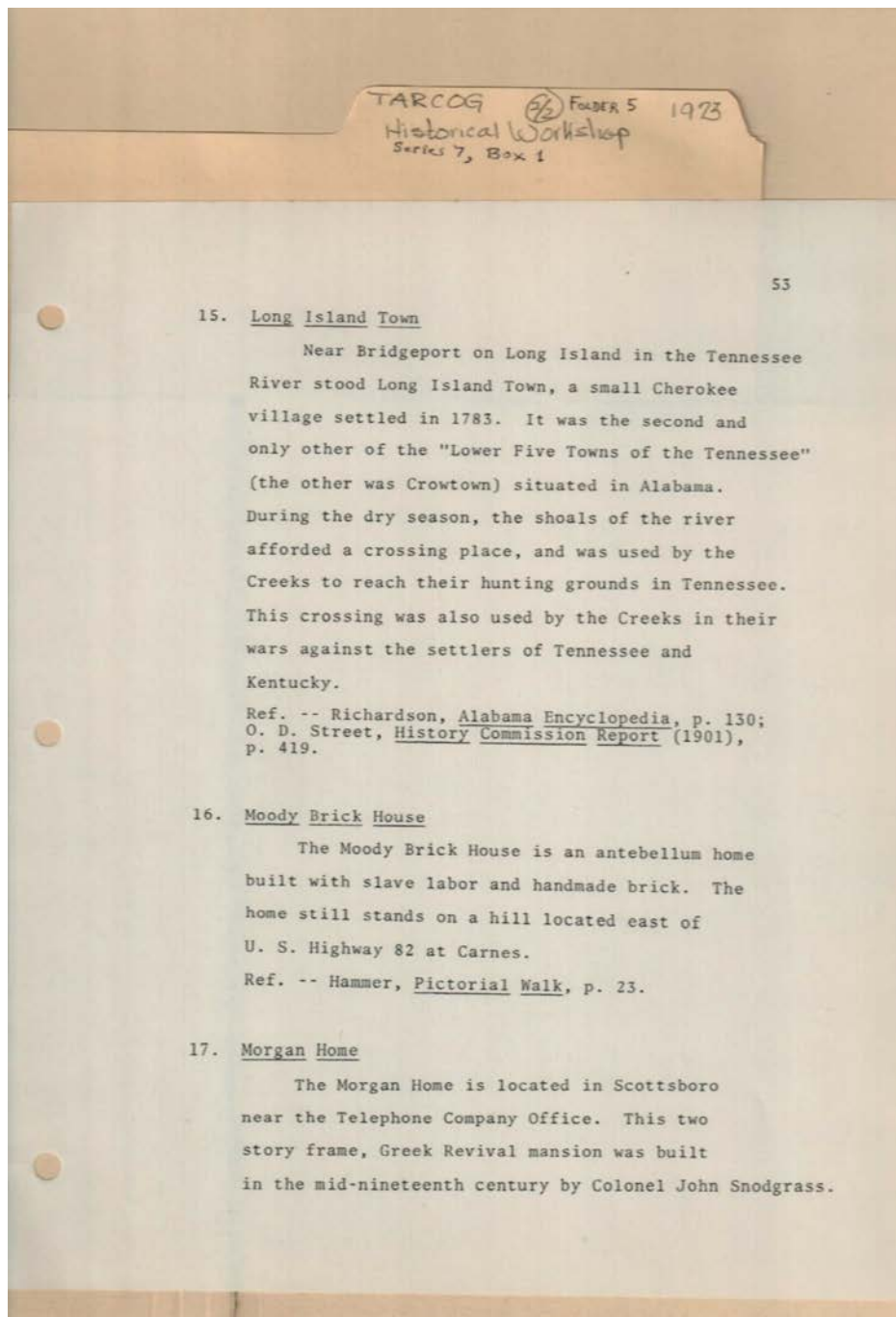
Dates:

1842

1876

Frances Cabaniss Roberts Collection: Series 7, Box 1, Folder 5
TARCOG Historical Inventory Workshop Materials, 1973 (2 of 2)

Image 8 r07_01-05-000-0008 [Contents](#) [Index](#) [About](#)



Names:

Alabama
Encyclopedia
Cherokee village
Hammer,

History, Commission
Report
Long Island Town
Moody Brick House

Morgan Home
Pictorial Walk
Richardson,

Snodgrass, John,
Colonel
Street, O. D.

Places:

Bridgeport, AL

Carnes, AL

Jackson County, AL

Scottsboro, AL

Types:

document

list

reference

report

Dates:

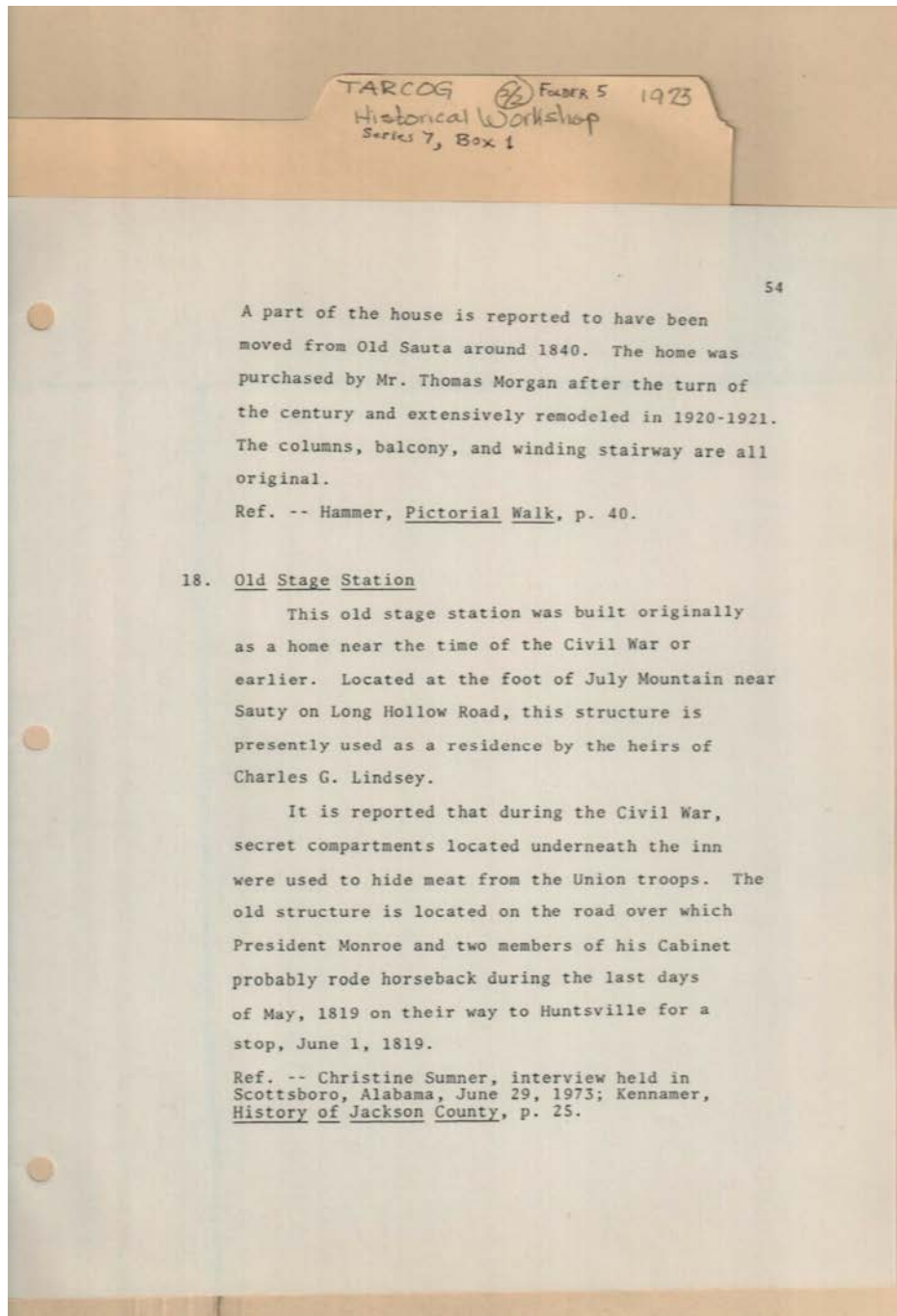
1783

1840

1901

Frances Cabaniss Roberts Collection: Series 7, Box 1, Folder 5
TARCOG Historical Inventory Workshop Materials, 1973 (2 of 2)

Image 9 r07_01-05-000-0009 [Contents](#) [Index](#) [About](#)



Names:

Hammer,
History of Jackson
County

Kenamer,
Lindsey, Charles G.
Monroe, President

Morgan, Thomas
Old Stage Station
Pictorial Walk

Sumner, Christine

Places:

Jackson County, AL

Sauty, Al

Scottsboro, AL

Types:

list

publication

reference

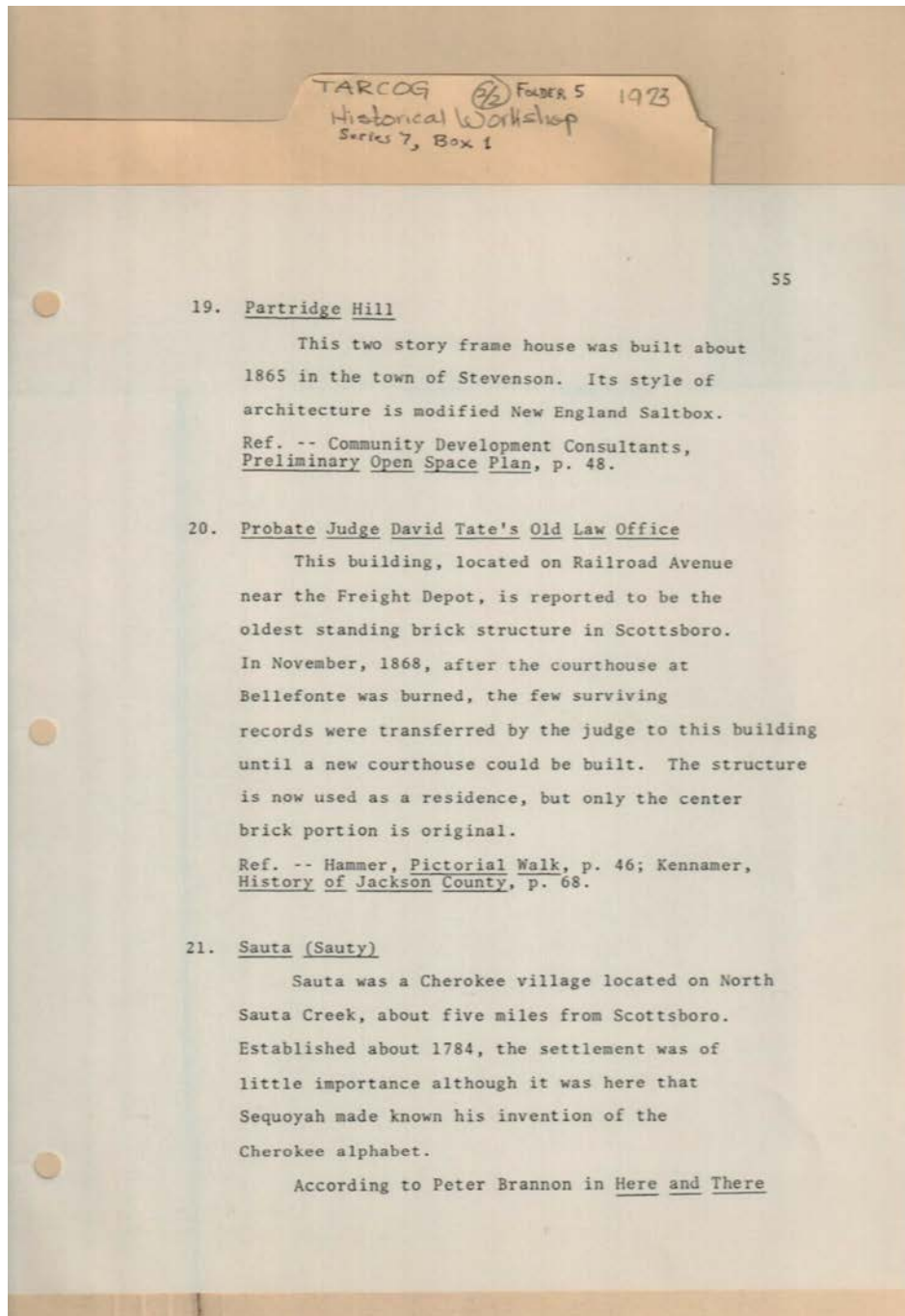
Dates:

Jun 29, 1973

May 1819

Frances Cabaniss Roberts Collection: Series 7, Box 1, Folder 5
TARCOG Historical Inventory Workshop Materials, 1973 (2 of 2)

Image 10 r07_01-05-000-0010 [Contents](#) [Index](#) [About](#)



oldest standing brick structure

Names:

Community
Development
Consultants
Hamer,

History of Jackson
County
Kenamer,
Partridge Hill
Pictorial Walk

Preliminary Open
Space Plan
Probate Judge David
Tate's Law Office

Sauta (Sauty)
Cherokee Village
Sequoyah

Places:

Jackson County, AL

Scottsboro, AL

Stevenson, AL

Types:

document

list

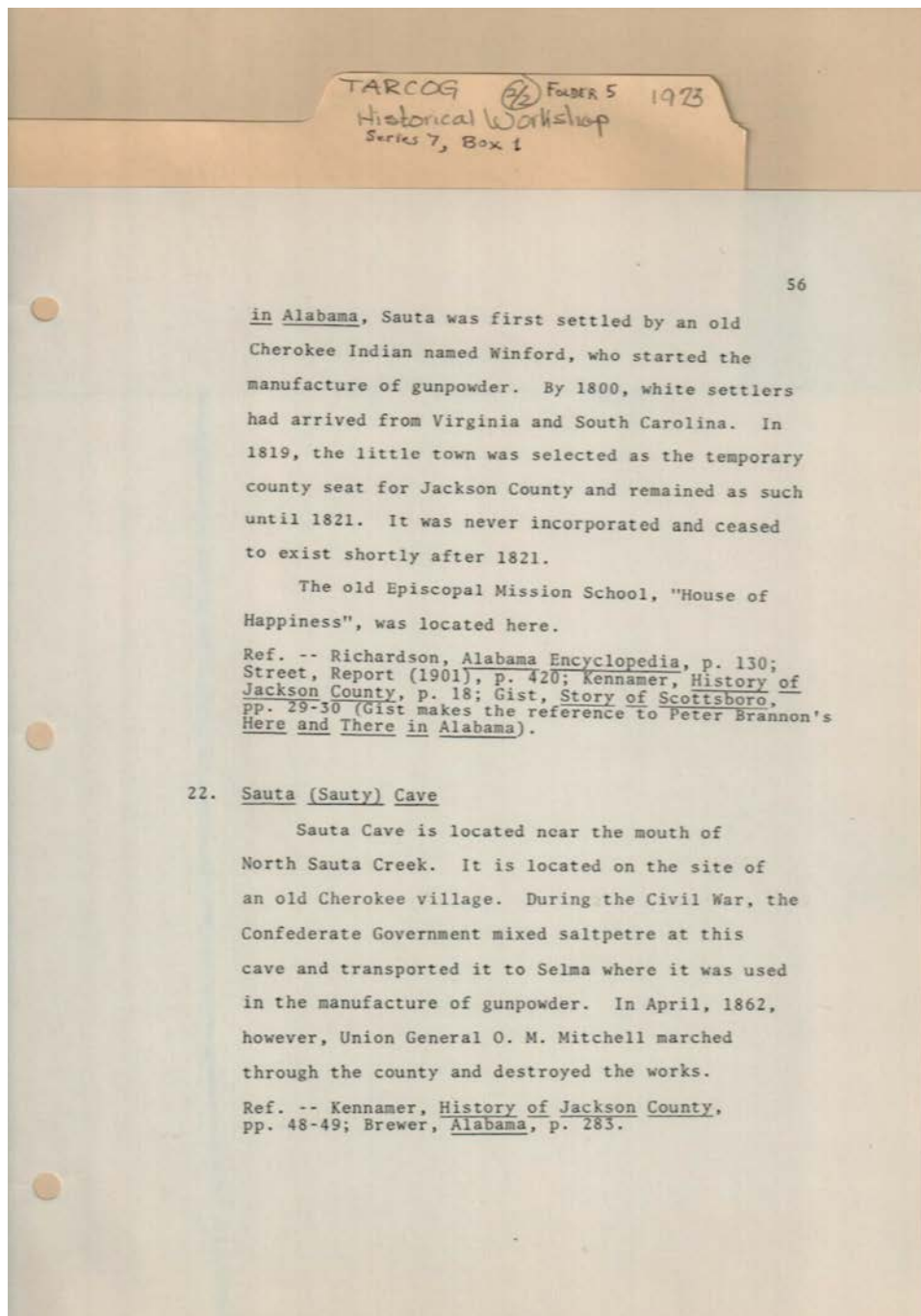
publication

reference

Dates:

Frances Cabaniss Roberts Collection: Series 7, Box 1, Folder 5
TARCOG Historical Inventory Workshop Materials, 1973 (2 of 2)

Image 11 r07_01-05-000-0011 [Contents](#) [Index](#) [About](#)



Topics:

Cherokee Village

mixed salt petre at
cave

town existed 1819-
1821

Names:

Alabama
Alabama
Encyclopedia
Brannon, Peter
Brewer,
Confederate
Government

Episcopal Mission
School
Gist,
Here and There in
Alabama
History of Jackson
County

House of Happiness
Kenamer,
Mitchell, O. M.,
General
Report 1901
Richardson,
Sauta

Sauta (Sauty) Cave
Story of Scottsboro,
AL
Street,
Winford (Cherokee)

Places:

Jackson County, AL

Types:

author
document

list
publication

reference
report

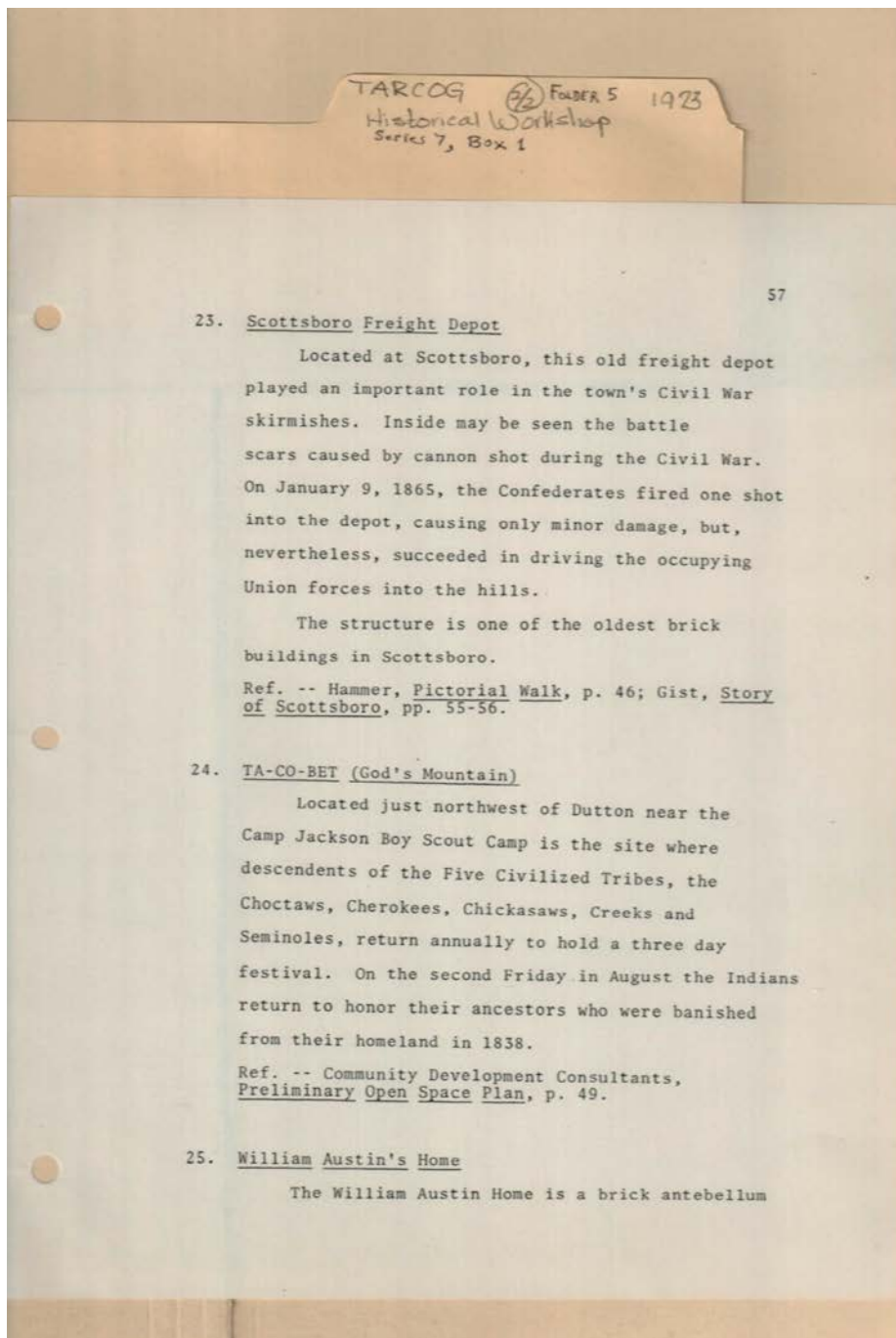
Dates:

1819

April, 1862

Frances Cabaniss Roberts Collection: Series 7, Box 1, Folder 5
TARCOG Historical Inventory Workshop Materials, 1973 (2 of 2)

Image 12 r07_01-05-000-0012 [Contents](#) [Index](#) [About](#)



Topics:

Big Coon Road

another name for TA-CO-BET

Names:

Camp Jackson Boy Scout site
Cherokees
Chickasaws
Choctaws
Community Development

Consultants
Confederate Army
Creeks
Five Civilized Tribes
Gist,
God's Mountain
Hammer,

Pictorial Walk
Preliminary Open Space Plan
Scottsboro Freight Depot
Seminoles

Story of Scottsboro, AL
TA-CO-BET (God's Mountain)
William Austin's Home

Places:

Jackson County, AL

Scottsboro, AL

Types:

document
list

plan
publication

reference

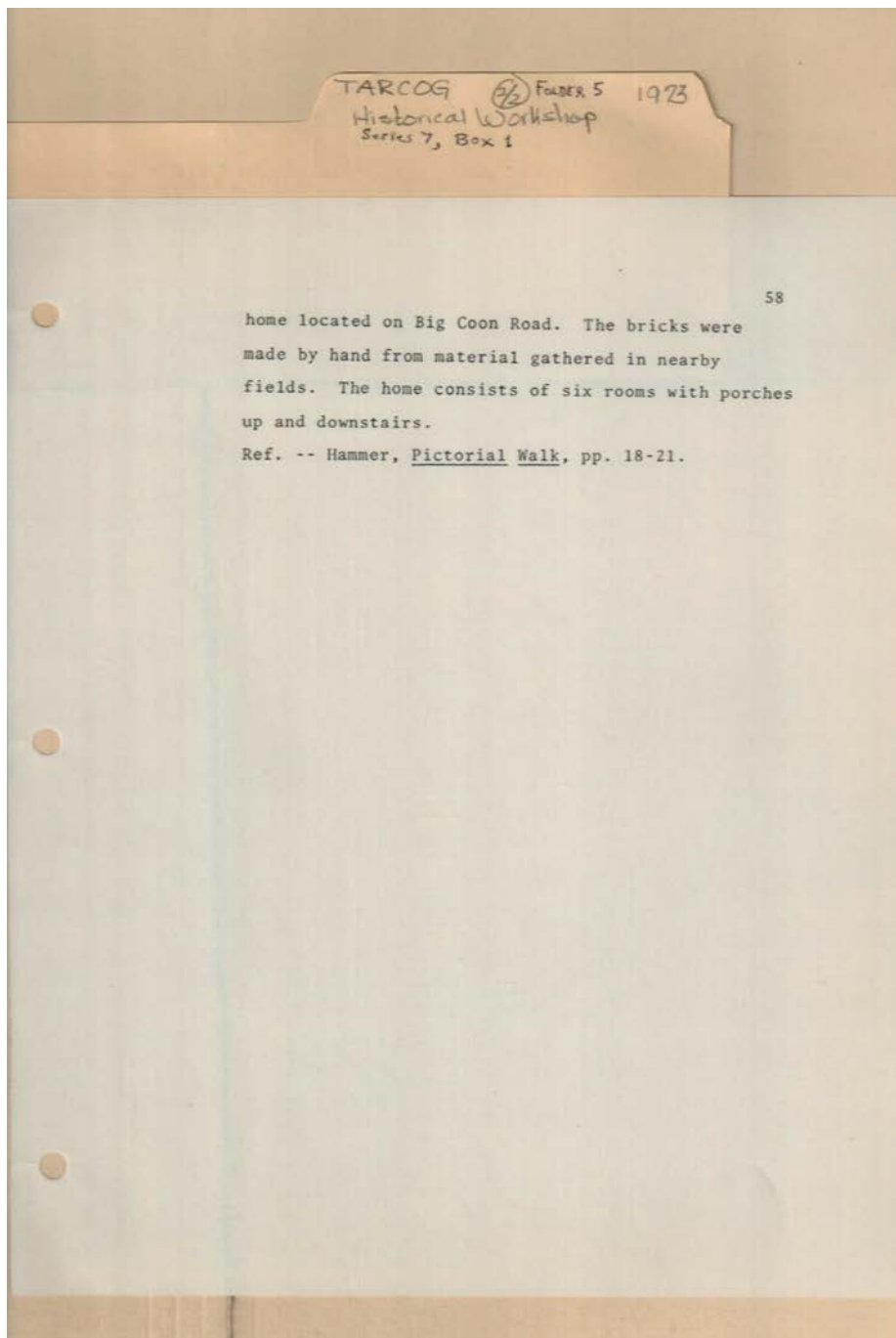
Dates:

1838

Jan 9, 1865

Frances Cabaniss Roberts Collection: Series 7, Box 1, Folder 5
TARCOG Historical Inventory Workshop Materials, 1973 (2 of 2)

Image 13 r07_01-05-000-0013 [Contents](#) [Index](#) [About](#)



Names:

Hammer,

Pictorial Walk

Places:

Jackson County, AL

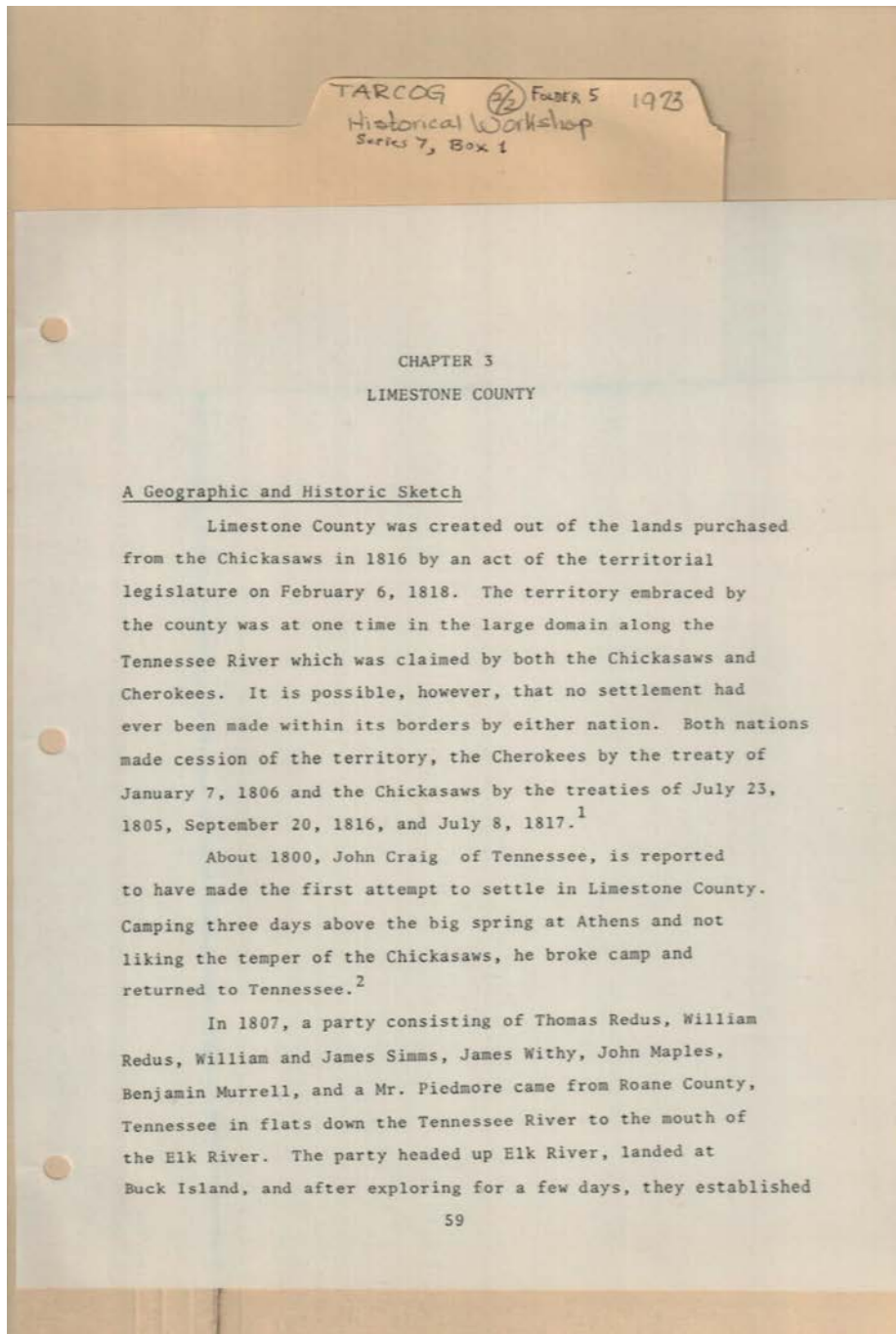
Types:

publication

reference

Frances Cabaniss Roberts Collection: Series 7, Box 1, Folder 5
TARCOG Historical Inventory Workshop Materials, 1973 (2 of 2)

Image 14 r07_01-05-000-0014 [Contents](#) [Index](#) [About](#)



from Roane Co., TN

Names:

A Geographic &
Historic Sketch
Cherokee cession
Chickasaw cession

Craig, John
Limestone County,
AL
Maples, John

Murrell, Benjamin
Piedmore, Mr.
Redus, Thomas
Redus, William

Settlers
Simms, James
Simms, William
Withy, James

Places:

Buck Island,
Limestone Co., AL

Limestone Co., AL

Types:

document

reference

sketch

Dates:

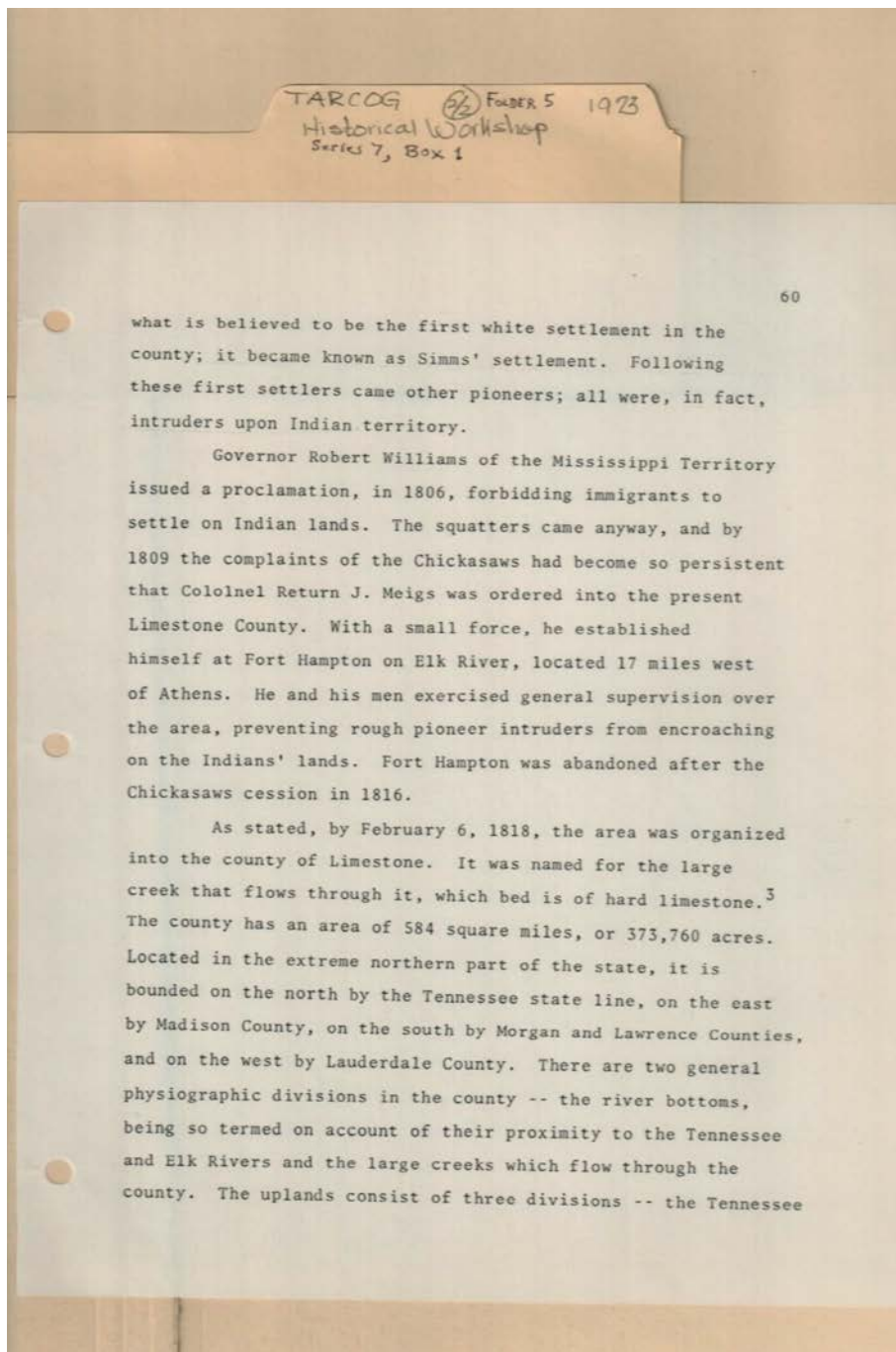
1800
1805, 1816, 1817

1807
1816

Jan 7, 1806

Frances Cabaniss Roberts Collection: Series 7, Box 1, Folder 5
TARCOG Historical Inventory Workshop Materials, 1973 (2 of 2)

Image 15 r07_01-05-000-0015 [Contents](#) [Index](#) [About](#)



first white settlement in co.

Names:

Fort Hampton
Limestone County,
AL

Meigs, Return J.,
Colonel
Simms' settlement

Williams, Robert,
Governor

Places:

Elk River, Limestone
Co., AL

Limestone Co., AL
Mississippi Territory

Types:

reference

Dates:

1806

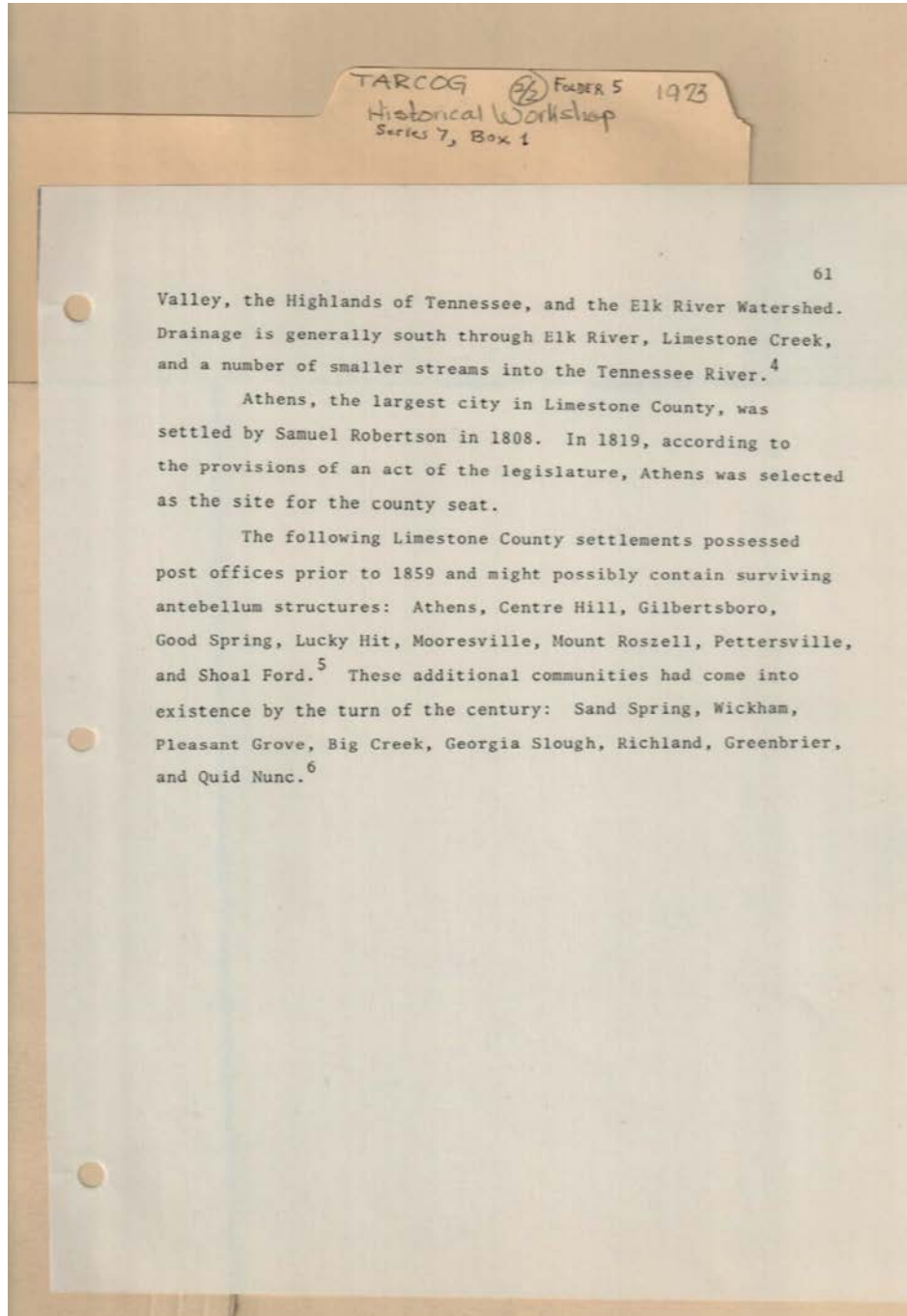
1809

1816

Feb 6, 1818

Frances Cabaniss Roberts Collection: Series 7, Box 1, Folder 5
TARCOG Historical Inventory Workshop Materials, 1973 (2 of 2)

Image 16 r07_01-05-000-0016 [Contents](#) [Index](#) [About](#)



Topics:

division in county

early settlement

Names:

Additional communities
Athens
Athens, Alabama
Berney,
Big Creek
Centre Hill
Elk River Watershed
Georgia Slough

Gilbertsboro
Good Spring
Greenbrier
Hand-Book of Alabama
Highlands of Tennessee
Lucky Hit
Mooresville

Mount Roszell
Owen,
Pettersville
Pleasant Grove
Quid Nunc
Richland
Robertson, Samuel
Sand Spring

Settlements with post offices
Shoal Ford
Three divisions in Limestone County
Valley
Wickham

Places:

Alabama

Limestone Co., AL

Types:

document

list

publication

reference

Dates:

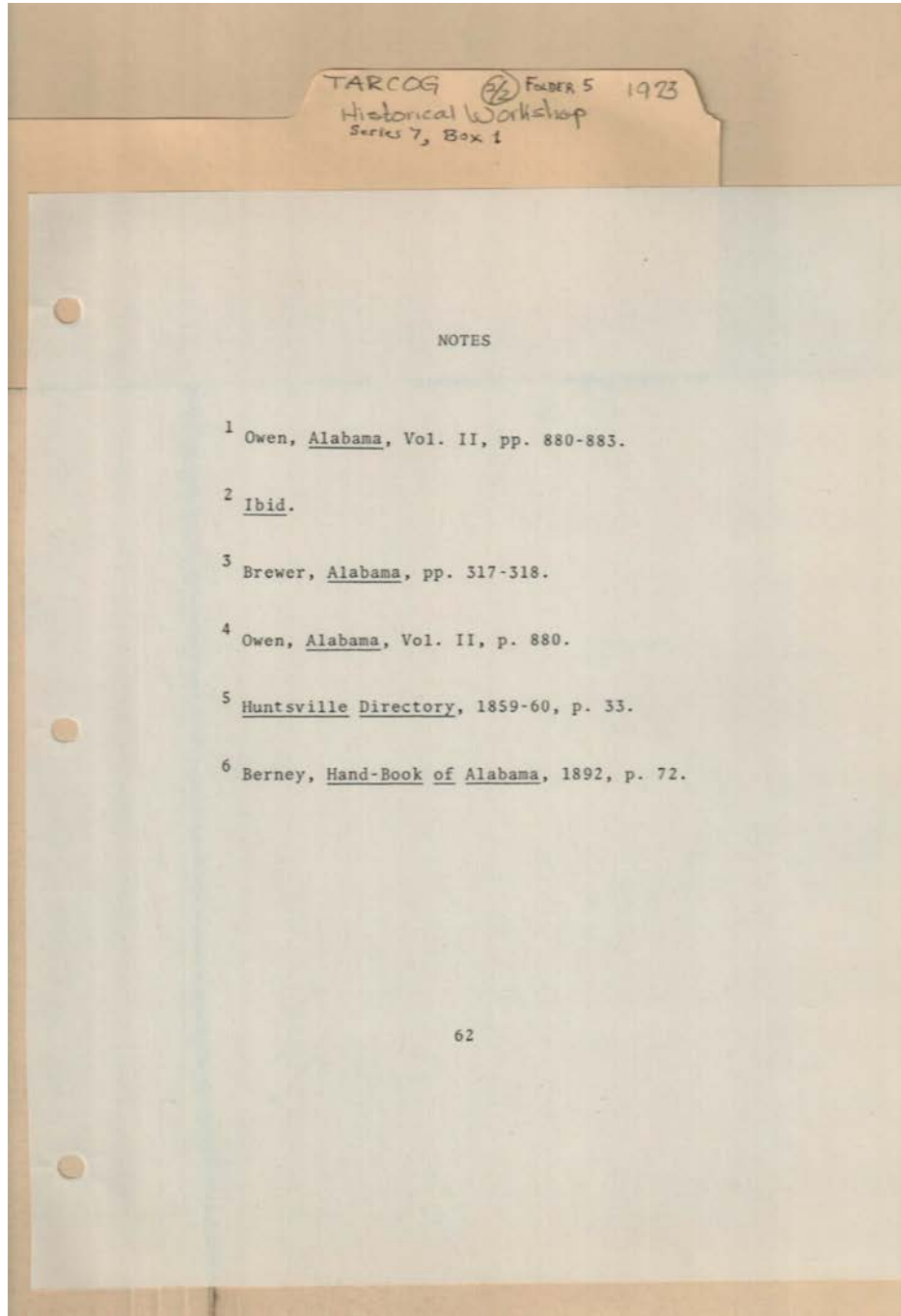
1808

1859

1900

1819

1892



Names:

Alabama
Berney,

Brewer,

Hand-Book of
Alabama

Huntsville Directory
Owen,

Places:

Limestone Co., AL

Madison Co., AL

Types:

publication

reference

Dates:

1859-60

1892

Dates:

1820s

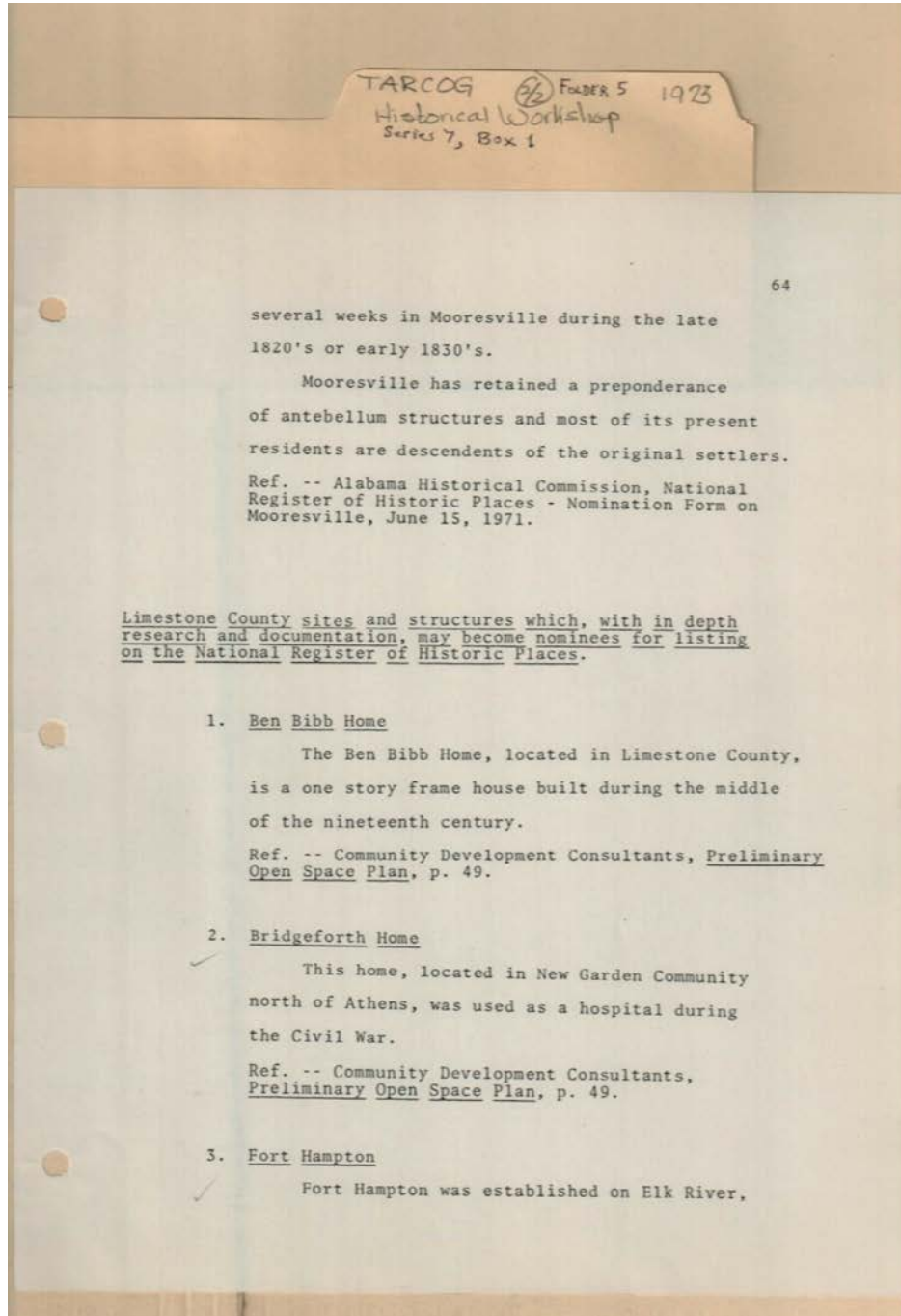
1826

Aug 22, 1973

Jun 15, 1971

November, 1818

Oct 31, 1972



hospital during Civil War

Names:

Ben Bibb Home
Bridgeforth Home

Community
Development

Consultants
Fort Hampton

Preliminary Open
Space Plan

Places:

Athens, AL

Elk River, Limestone
Co., AL

Limestone Co., AL

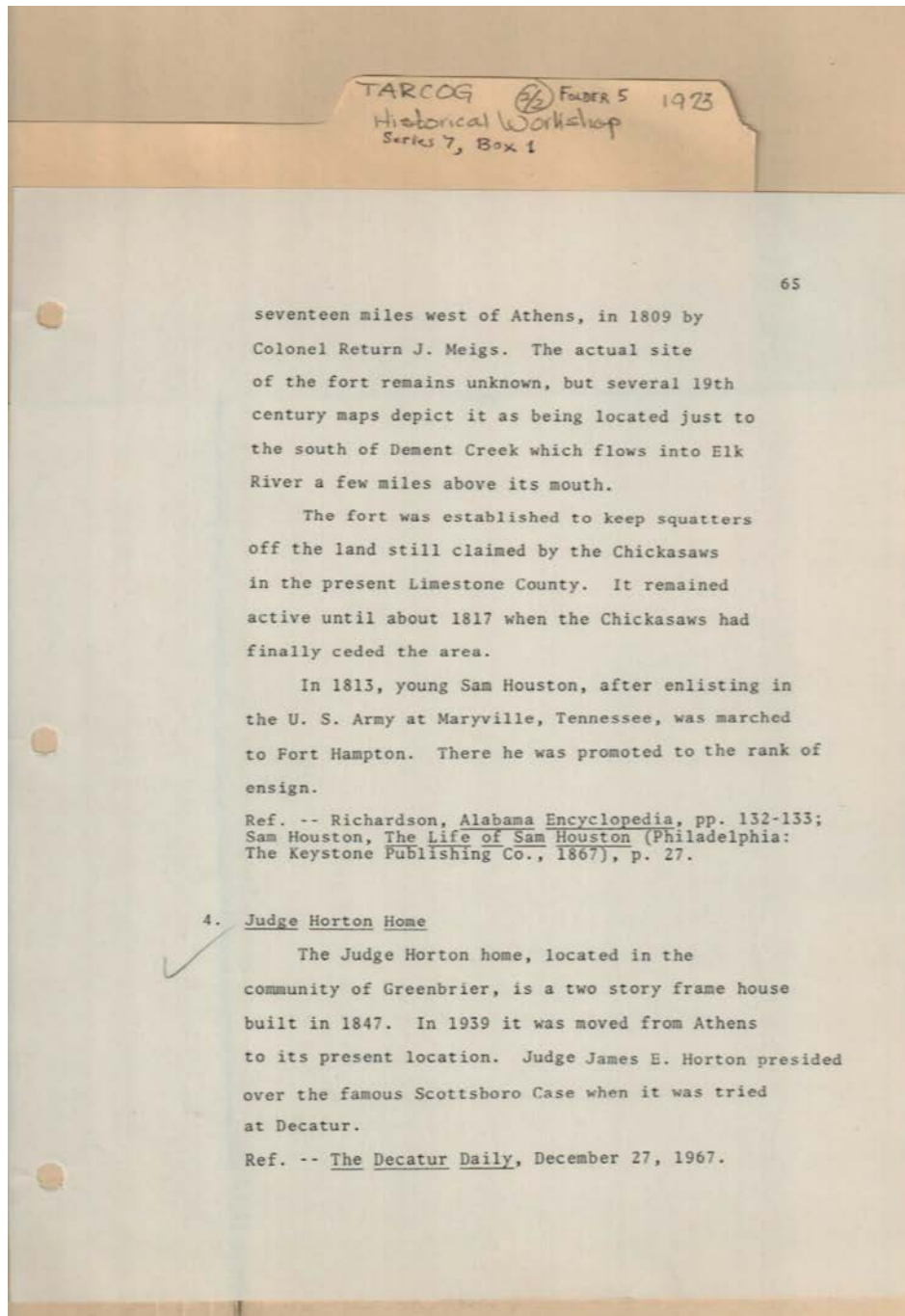
Types:

list

reference

Frances Cabaniss Roberts Collection: Series 7, Box 1, Folder 5
TARCOG Historical Inventory Workshop Materials, 1973 (2 of 2)

Image 20 r07_01-05-000-0020 [Contents](#) [Index](#) [About](#)



Topics:

built Fort Hampton

house moved to
Athens, AL

presided over
Scottsboro Case

Names:

Alabama
Encyclopedia
Decatur Daily
Horton House

Horton, James E.,
Judge
Houston, Sam
Judge Horton Home

Keystone Publishing
Company
Life of Sam Houston

Meigs, Return J.,
Colonel
Richardson,

Places:

Athens, AL
Decatur, AL

Greenbrier,
Limestone Co., AL

Limestone Co., AL
Philadelphia, PA

Types:

list
newspaper

publication
publisher

reference

Dates:

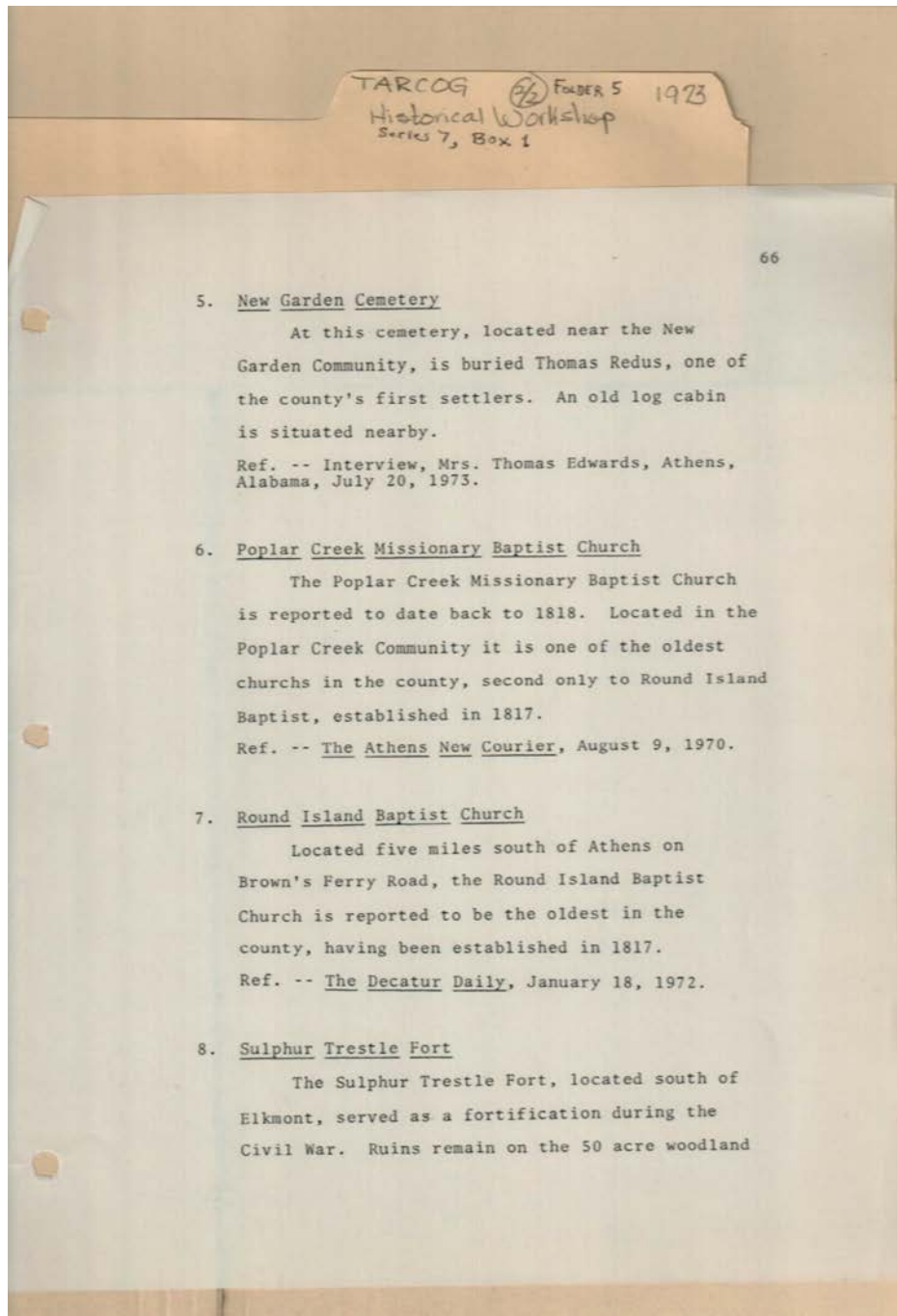
1809
1813

1847
1867

1939
Dec 27, 1967

Frances Cabaniss Roberts Collection: Series 7, Box 1, Folder 5
TARCOG Historical Inventory Workshop Materials, 1973 (2 of 2)

Image 21 r07_01-05-000-0021 [Contents](#) [Index](#) [About](#)



Topics:

oldest church in
county

one of county's first
settlers

Names:

Athens New Courier
Decatur Daily
Edwards, Thomas,
Mrs.

New Garden
Cemetery
Poplar Creek
Missionary Baptist

Church
Redus, Thomas
Round Island Baptist
Church

Ruins on woodland
sites
Sulphur Trestle Fort

Places:

Athens, AL
Decatur, AL

Elkmont, Limestone
Co., AL

Limestone Co., AL

Types:

interview

list

newspaper

reference

Dates:

1817

1818

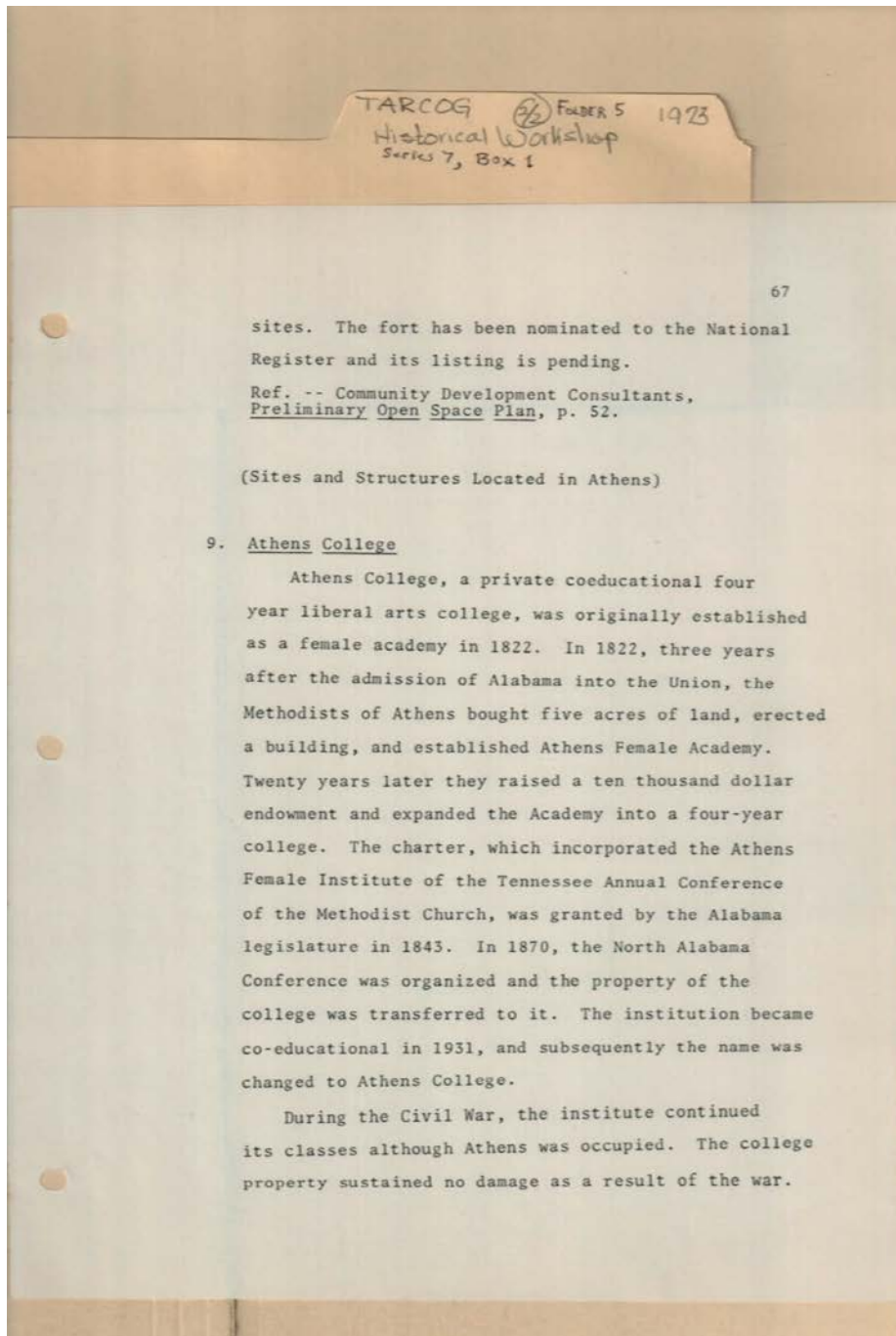
Aug 9, 1970

Jan 18, 1972

July 20, 1973

Frances Cabaniss Roberts Collection: Series 7, Box 1, Folder 5
TARCOG Historical Inventory Workshop Materials, 1973 (2 of 2)

Image 22 r07_01-05-000-0022 [Contents](#) [Index](#) [About](#)



established Female Academy

Names:

Athens College
Athens Female
Academy
Athens Female
Institute

Community
Development
Consultants
Methodist Church of
Athens

Preliminary Open
Space Plan
Sites & Structures in
Athens, AL

TN Annual
Conference of
Methodist Ch.

Places:

Athens, AL

Limestone Co., AL

Types:

list

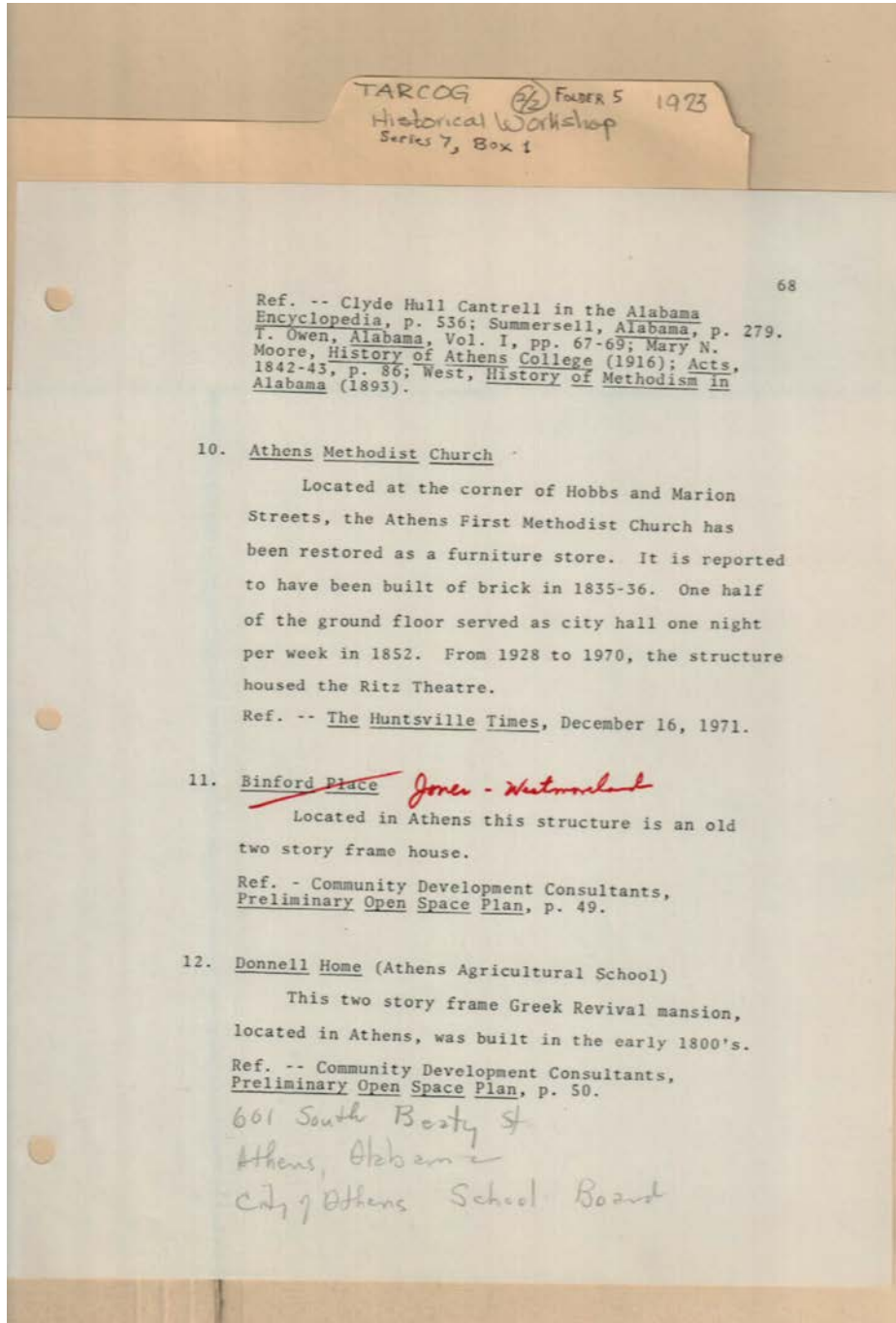
reference

Dates:

1822

1843

1931



Names:

Acts	Athens Methodist Church	History of Athens College	Moore, Mary N.
Alabama	Cantrell, Clyde Hull	History of Methodism in Alabama	Owens, T.
Alabama Encyclopedia	Community Development Consultants	Huntsville Times	Preliminary Open Space Plan
Athens Agricultural School	Donnell Home	Jones-Westmoreland House	Ritz Theatre
			Summersell, West,

Places:

Athens, AL	Huntsville, AL	Limestone Co., AL
------------	----------------	-------------------

Types:

author	list	newspaper	publication
--------	------	-----------	-------------

reference

Dates:

1800

1835-1836

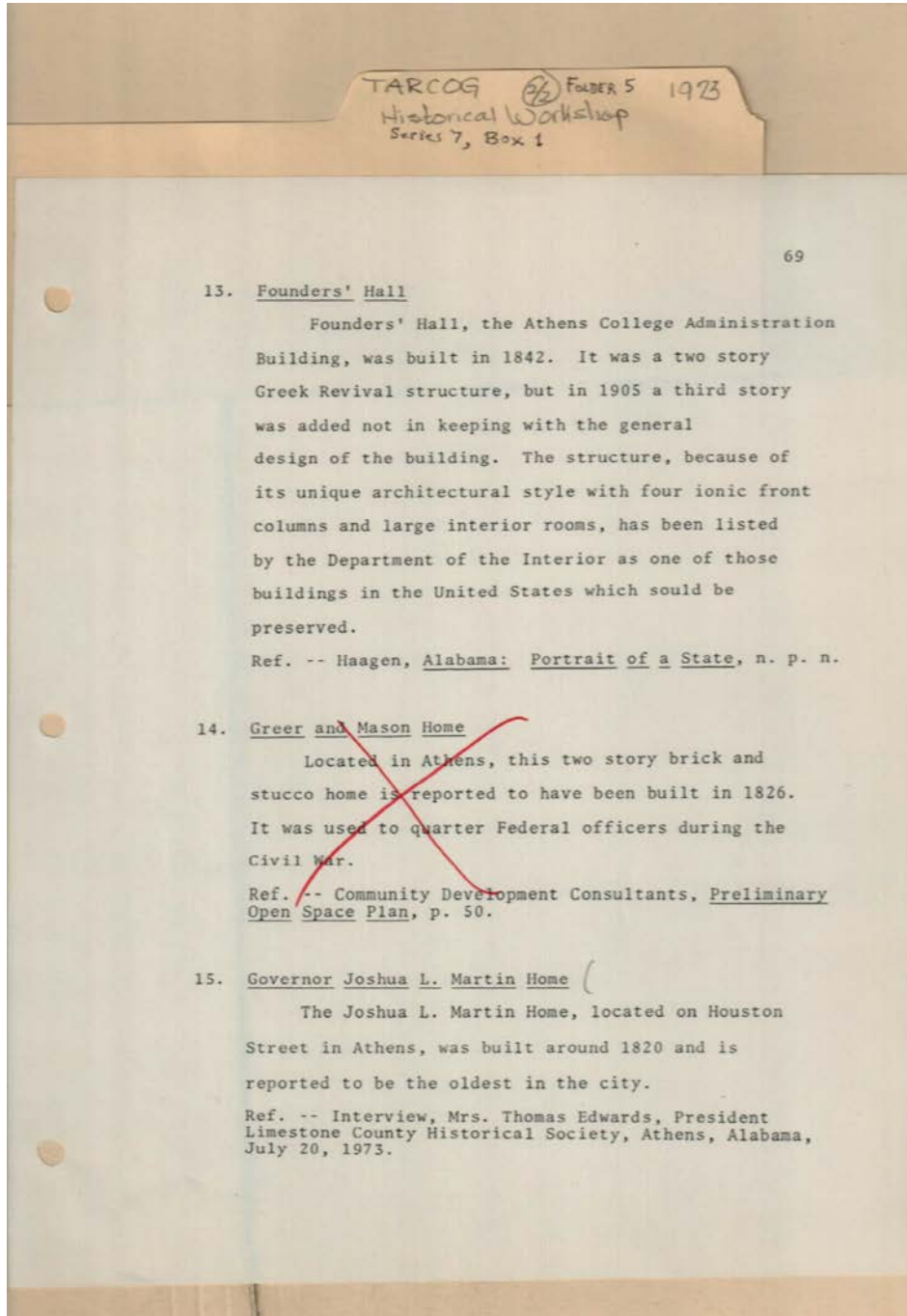
1842-43

1893

1916

1928-1970

Dec 16, 1971



Topics:

Pres. of Historical Society

listed bldg. to be preserved

oldest home in city

Names:

Alabama, Portrait of a State
 Athens College Administration

Department of Interior
 Edwards, Thomas, Mrs.

Founder's Hall
 Governor Joshua L. Martin Home
 Haagen,

Places:

Athens, AL

Limestone Co., AL

Washington, DC

Types:

interview

list

publication

reference

Dates:

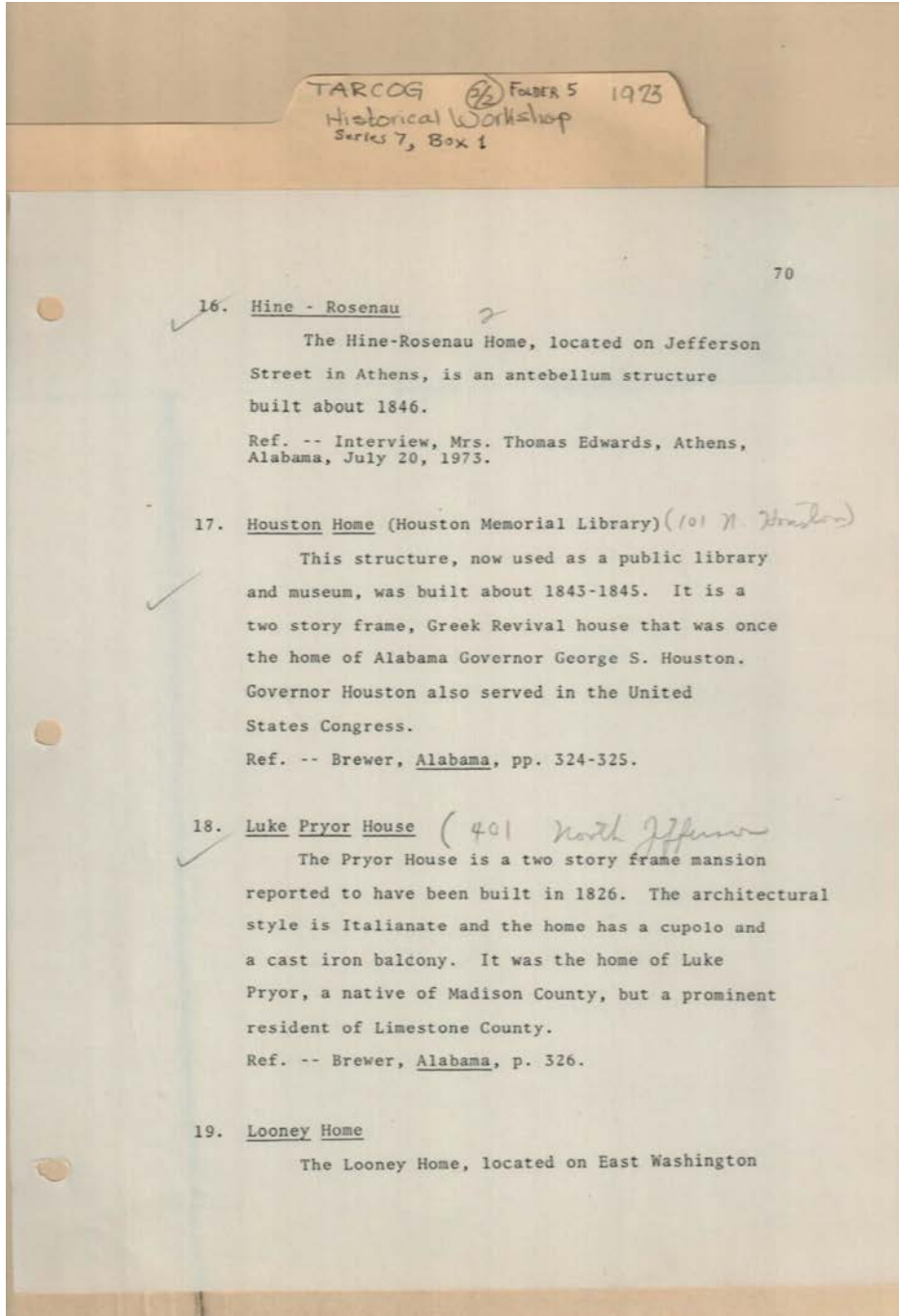
1820

1842

July 20, 1973

Frances Cabaniss Roberts Collection: Series 7, Box 1, Folder 5
 TARCOG Historical Inventory Workshop Materials, 1973 (2 of 2)

Image 25 r07_01-05-000-0025 [Contents](#) [Index](#) [About](#)



Pres. of Historical Society

Names:

Alabama	Hine-Rosenau Home	Houston, George S.,
Brewer,	Houston Home	Governor
Edwards, Thomas,	Houston Memorial	Luke Pryor House
Mrs.	Library	Pryor, Luke

Places:

Athens, AL	Limestone Co., AL	Madison Co., AL
------------	-------------------	-----------------

Types:

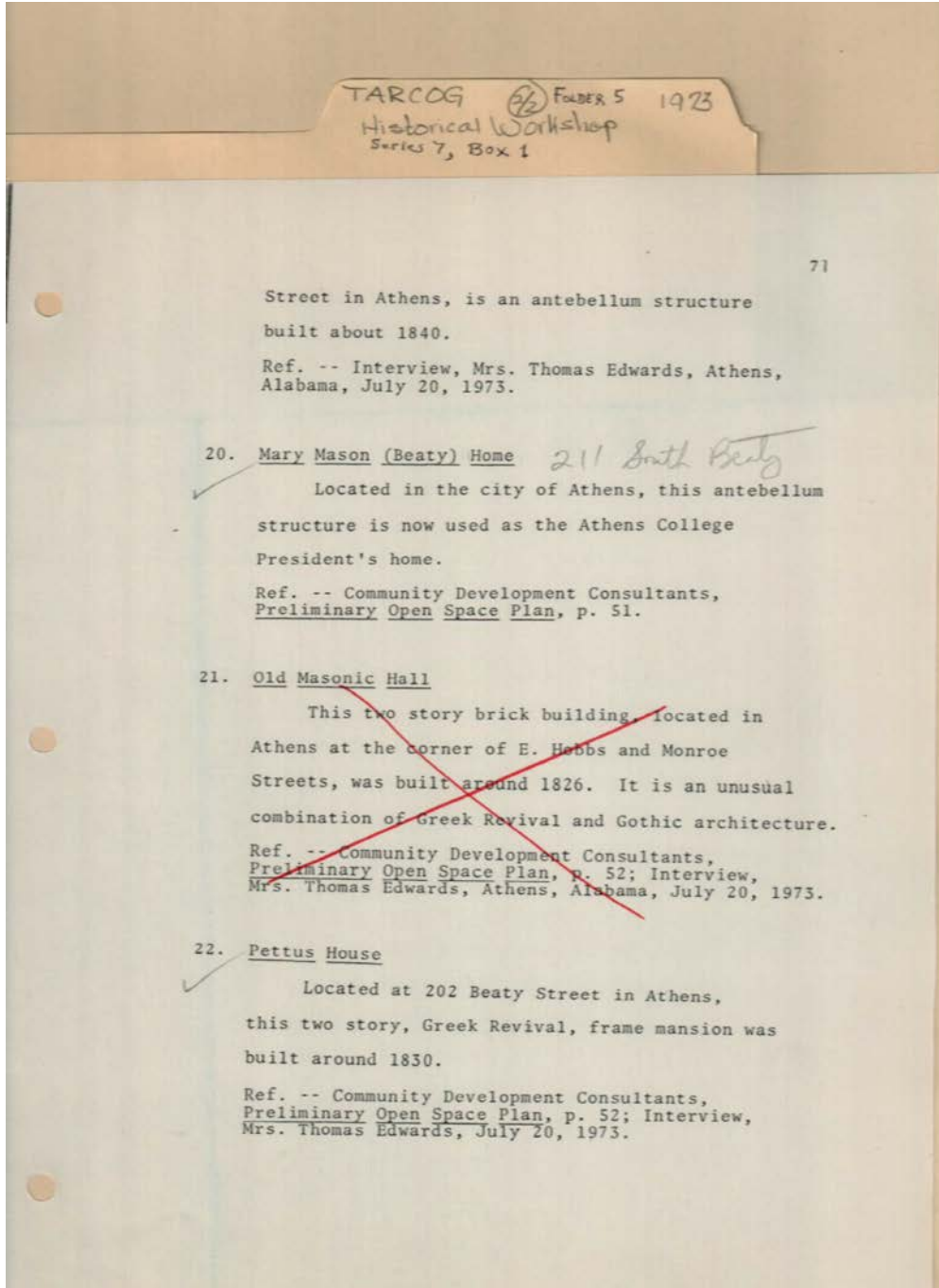
interview	list	publication	reference
-----------	------	-------------	-----------

Dates:

1826	1843-1845	1846	July 20, 1973
------	-----------	------	---------------

Frances Cabaniss Roberts Collection: Series 7, Box 1, Folder 5
 TARCOG Historical Inventory Workshop Materials, 1973 (2 of 2)

Image 26 r07_01-05-000-0026 [Contents](#) [Index](#) [About](#)



Names:

Athens College President's home Community Development	Consultants Edwards, Thomas, Mrs. Looney Home	Mary Mason (Beaty) Home Pettus House	Preliminary Open Space Plan
--	--	--	--------------------------------

Places:

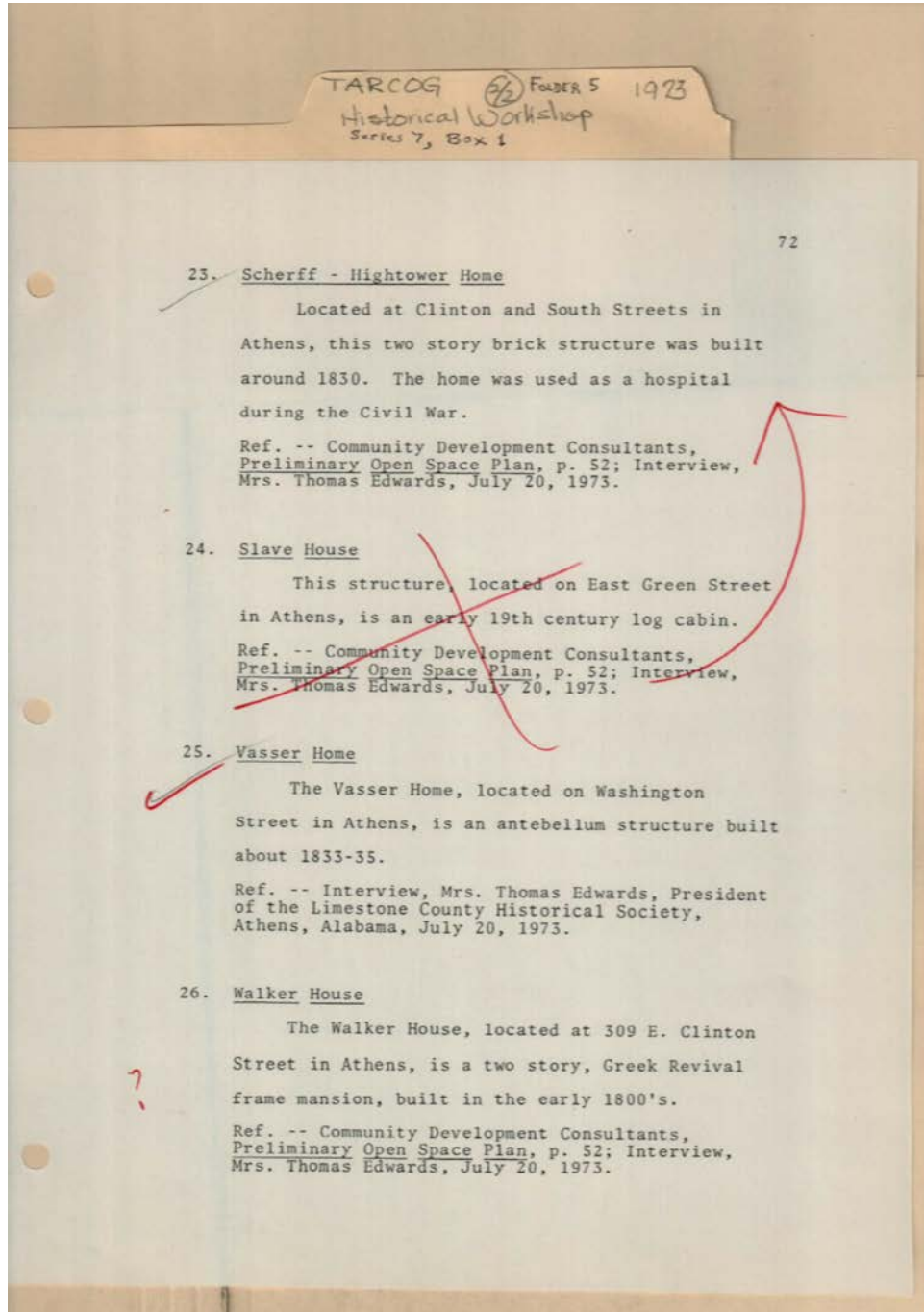
Athens, AL	Limestone Co., AL
------------	-------------------

Types:

interview	list	reference
-----------	------	-----------

Dates:

1830	1840	July 20, 1973
------	------	---------------



built in 1800s

Names:

Community
Development
Consultants

Edwards, Thomas,
Mrs.
Preliminary Open
Space Plan

Scherff-Hightower
Home
Vasser Home
Walker House

Places:

Athens, AL

Limestone Co., AL

Types:

interview

list

reference

Dates:

1800s

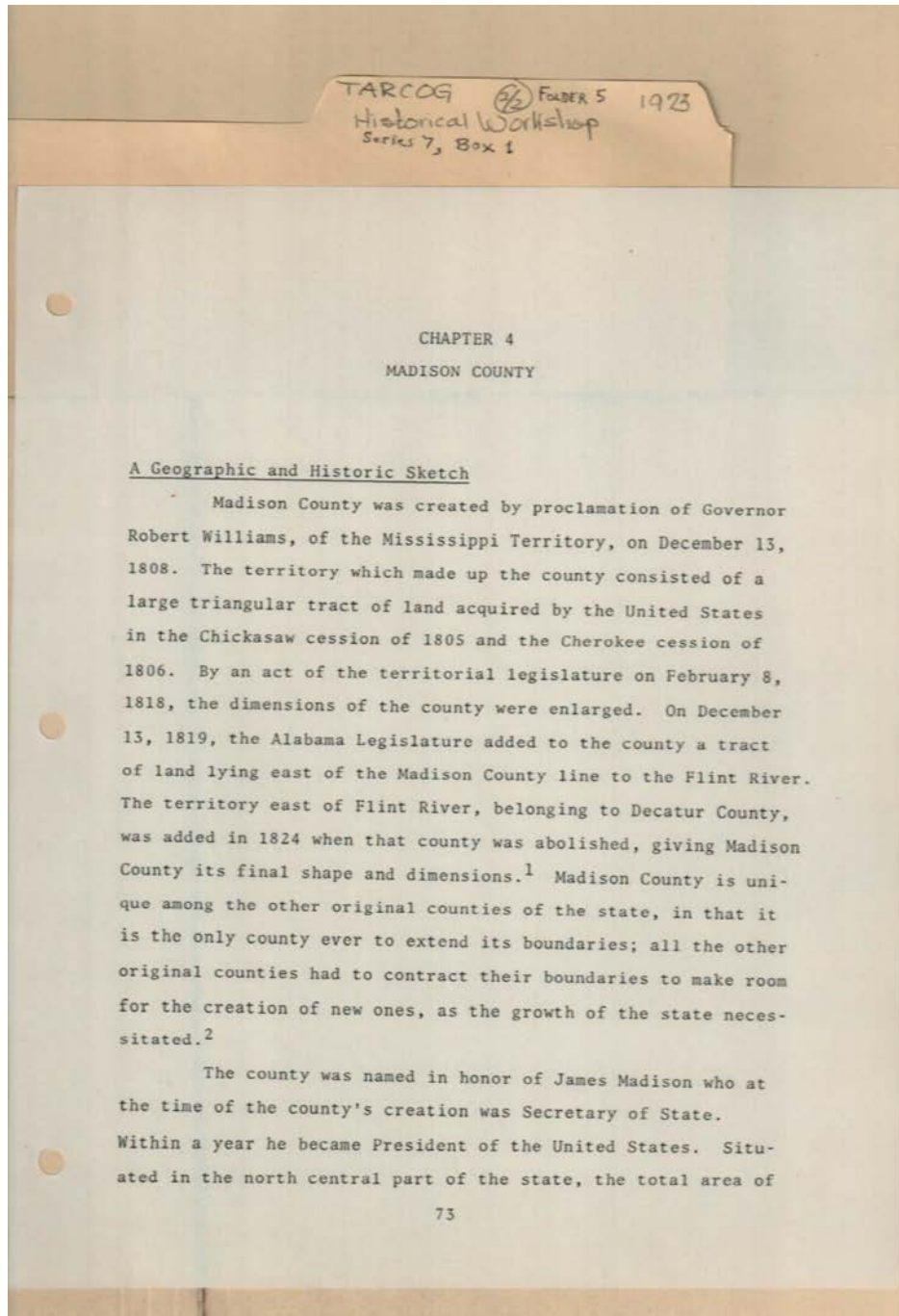
1830

1833-1835

July 20, 1973

Frances Cabaniss Roberts Collection: Series 7, Box 1, Folder 5
TARCOG Historical Inventory Workshop Materials, 1973 (2 of 2)

Image 28 r07_01-05-000-0028 [Contents](#) [Index](#) [About](#)



Names:

A Geographic &
Historic Sketch

Cherokee cession
Chickasaw cession

Madison, James,
President

Williams, Robert,
Governor

Places:

Madison Co., AL

Mississippi Territory

Types:

reference

sketch

Dates:

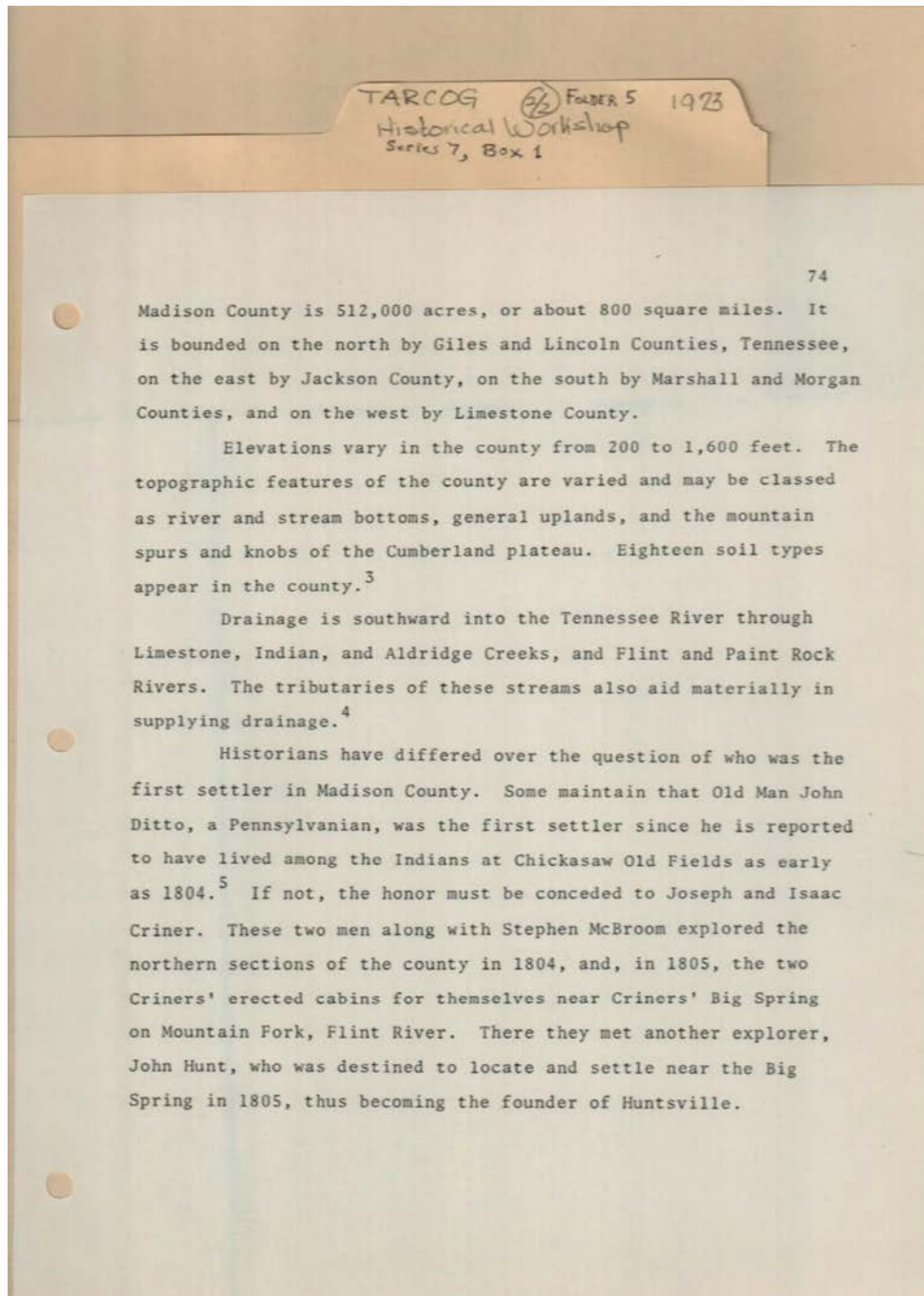
1805

1806

Dec. 13, 1808

Frances Cabaniss Roberts Collection: Series 7, Box 1, Folder 5
TARCOG Historical Inventory Workshop Materials, 1973 (2 of 2)

Image 29 r07_01-05-000-0029 [Contents](#) [Index](#) [About](#)



Topics:

early settler in county founder of Huntsville

Names:

Aldridge Creek	Flint River	Madison Co., AL	Paint Rock River
Criner, Isaac	Hunt, John	Madison County	
Criner, Joseph	Indian Creek	creeks & rivers	
Ditto, John	Limestone Creek	McBroom, Stephen	

Types:

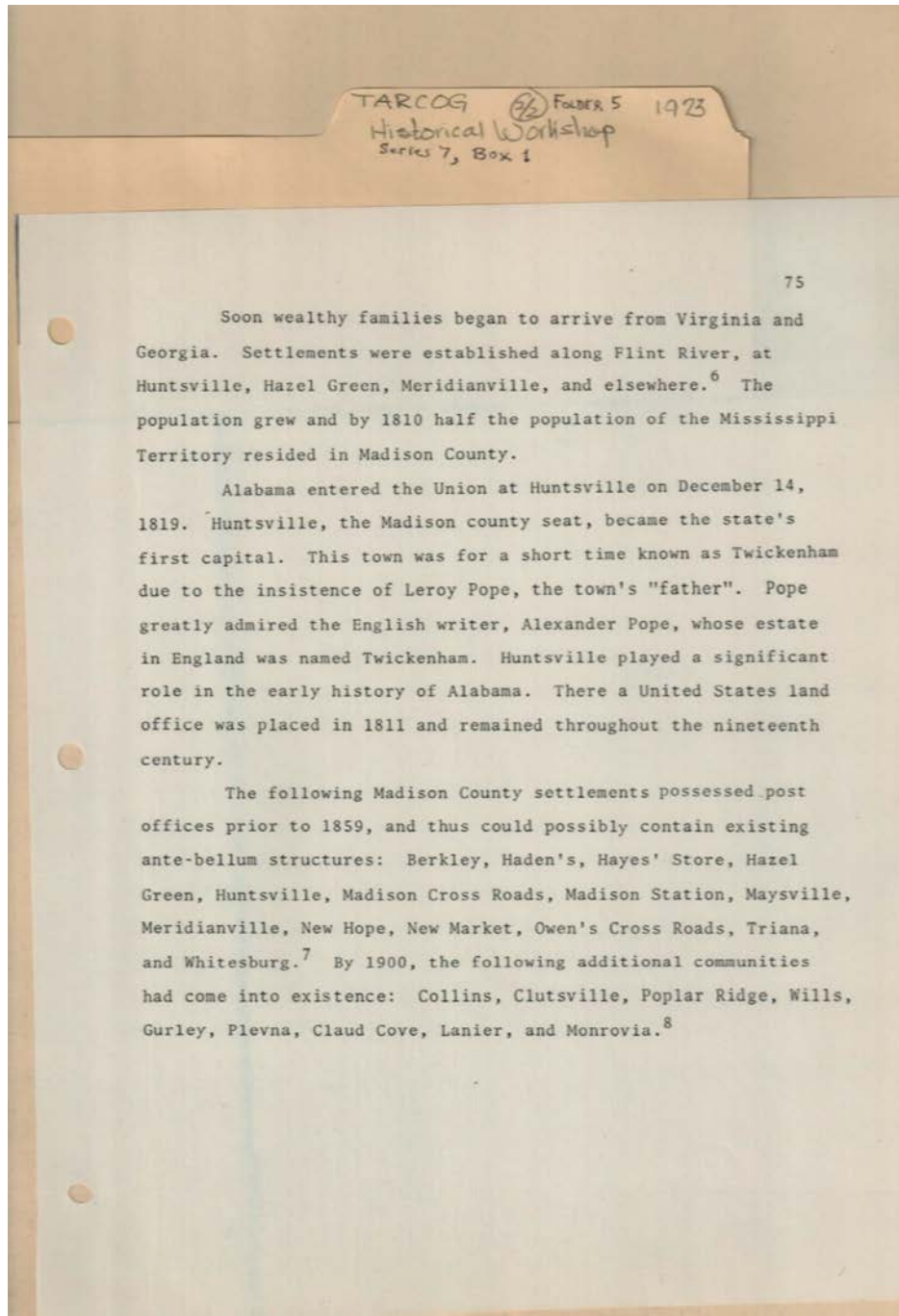
list reference

Dates:

1804 1805

Frances Cabaniss Roberts Collection: Series 7, Box 1, Folder 5
TARCOG Historical Inventory Workshop Materials, 1973 (2 of 2)

Image 30 r07_01-05-000-0030 [Contents](#) [Index](#) [About](#)



Topics:

Cloud's Cove

English writer

Names:

Additional communities
Berkley
Claud Cove
Cluttsville
Collins
Gurley
Haden's

Hayes' Store
Hazel Green
Huntsville
Lanier
Madison County
early settlements
Madison Cross Roads
Madison Station

Maysville
Meridianville
Monrovia
New Hope
New Market
Owen's Cross Roads
Plevna
Pope, Alexander

Pope, Leroy
Poplar Ridge
Settlements with post
offices before 1859
Triana
US Land Office
Whitesburg
Wills

Places:

Huntsville, AL

Madison Co., AL

Types:

list

reference

Dates:

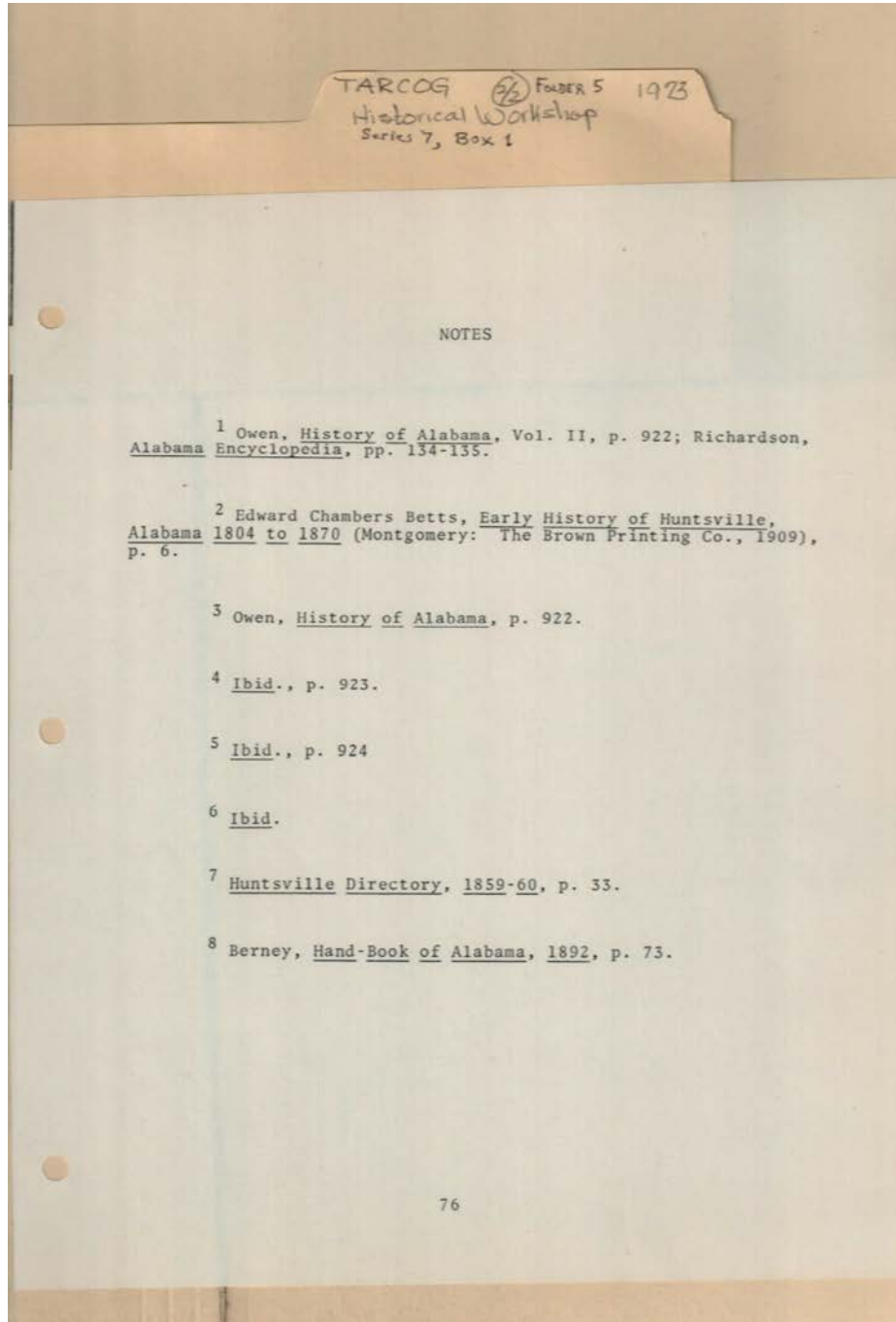
1811

1859

1900

Frances Cabaniss Roberts Collection: Series 7, Box 1, Folder 5
TARCOG Historical Inventory Workshop Materials, 1973 (2 of 2)

Image 31 r07_01-05-000-0031 [Contents](#) [Index](#) [About](#)



Names:

Alabama
Encyclopedia
Berney,
Betts, Edward
Chambers

Brown Printing
Company
Early History of
Huntsville, AL

Hand-Book of
Alabama
History of Alabama
Huntsville Directory
Montgomery,

Owen,
Richardson,

Places:

Alabama

Huntsville, AL

Madison Co., AL

Types:

publication

reference

Dates:

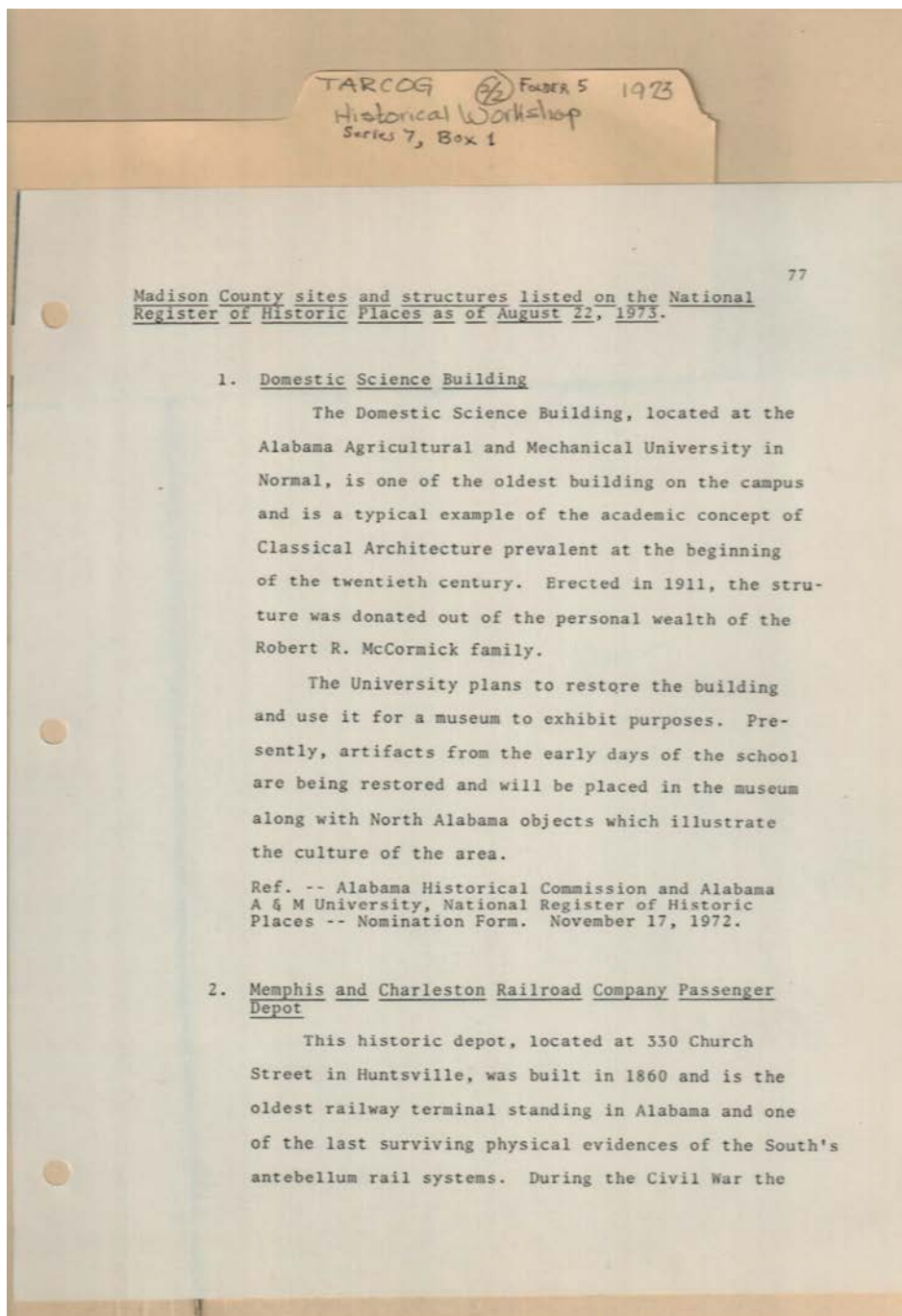
1804 - 1870

1859-60

1892

Frances Cabaniss Roberts Collection: Series 7, Box 1, Folder 5
 TARCOG Historical Inventory Workshop Materials, 1973 (2 of 2)

Image 32 r07_01-05-000-0032 [Contents](#) [Index](#) [About](#)



Topics:

Alabama A &

M

Names:

A & M University
 Alabama Agricultural
 & Mechanical
 University

Alabama Historical
 Commission
 Domestic Science
 Building

McCormick, Robert
 R.
 Nat'l Register of
 Historic Places

Sites & Structures on
 National Register

Places:

Madison Co., AL

Normal, AL

Types:

list

nomination form

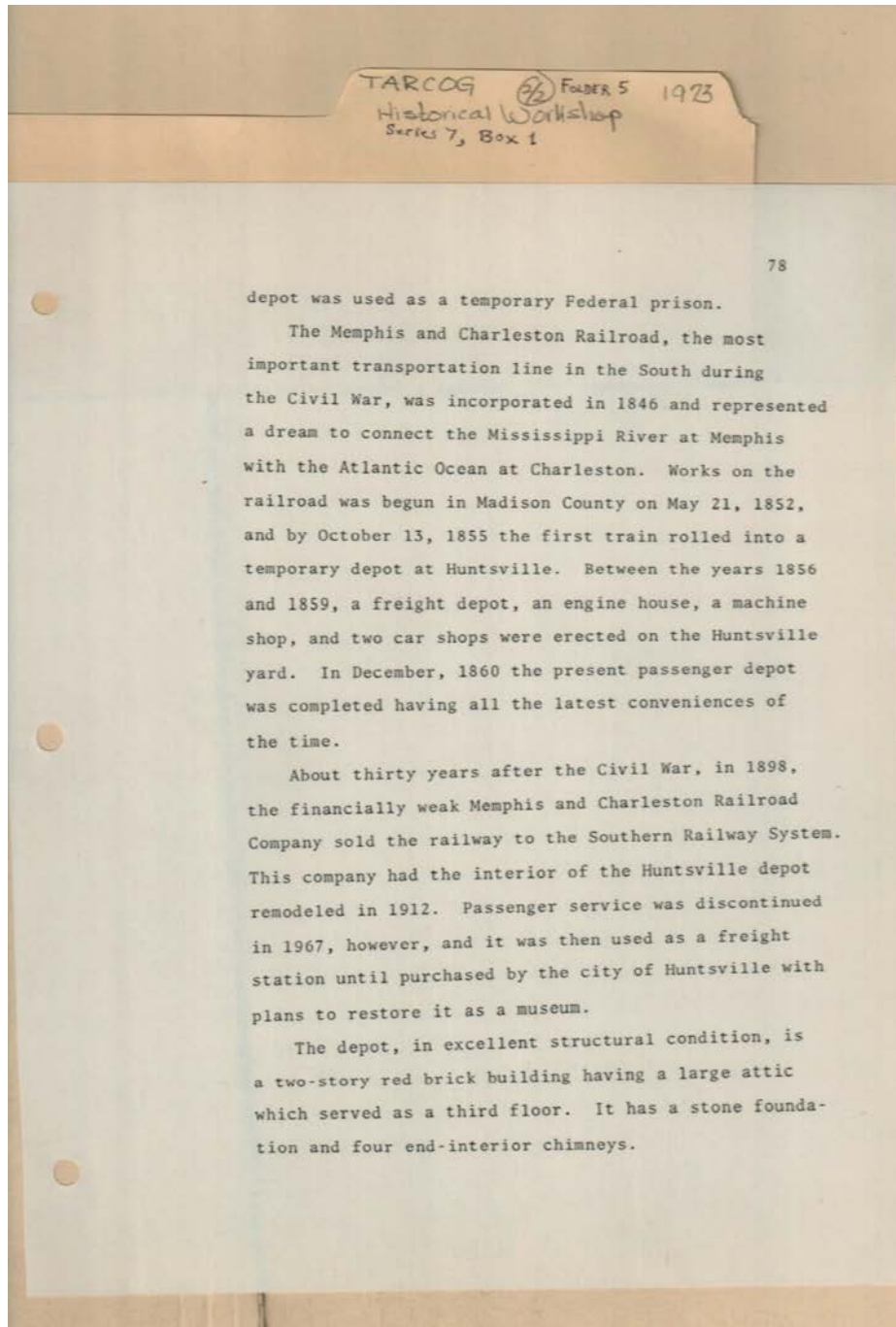
reference

Dates:
1911

Aug 22, 1973

Frances Cabaniss Roberts Collection: Series 7, Box 1, Folder 5
TARCOG Historical Inventory Workshop Materials, 1973 (2 of 2)

Image 33 r07_01-05-000-0033 [Contents](#) [Index](#) [About](#)



Names:

Memphis &
Charleston Railroad

Depot

Southern Railway
System

Places:

Madison Co., AL

Types:

list

reference

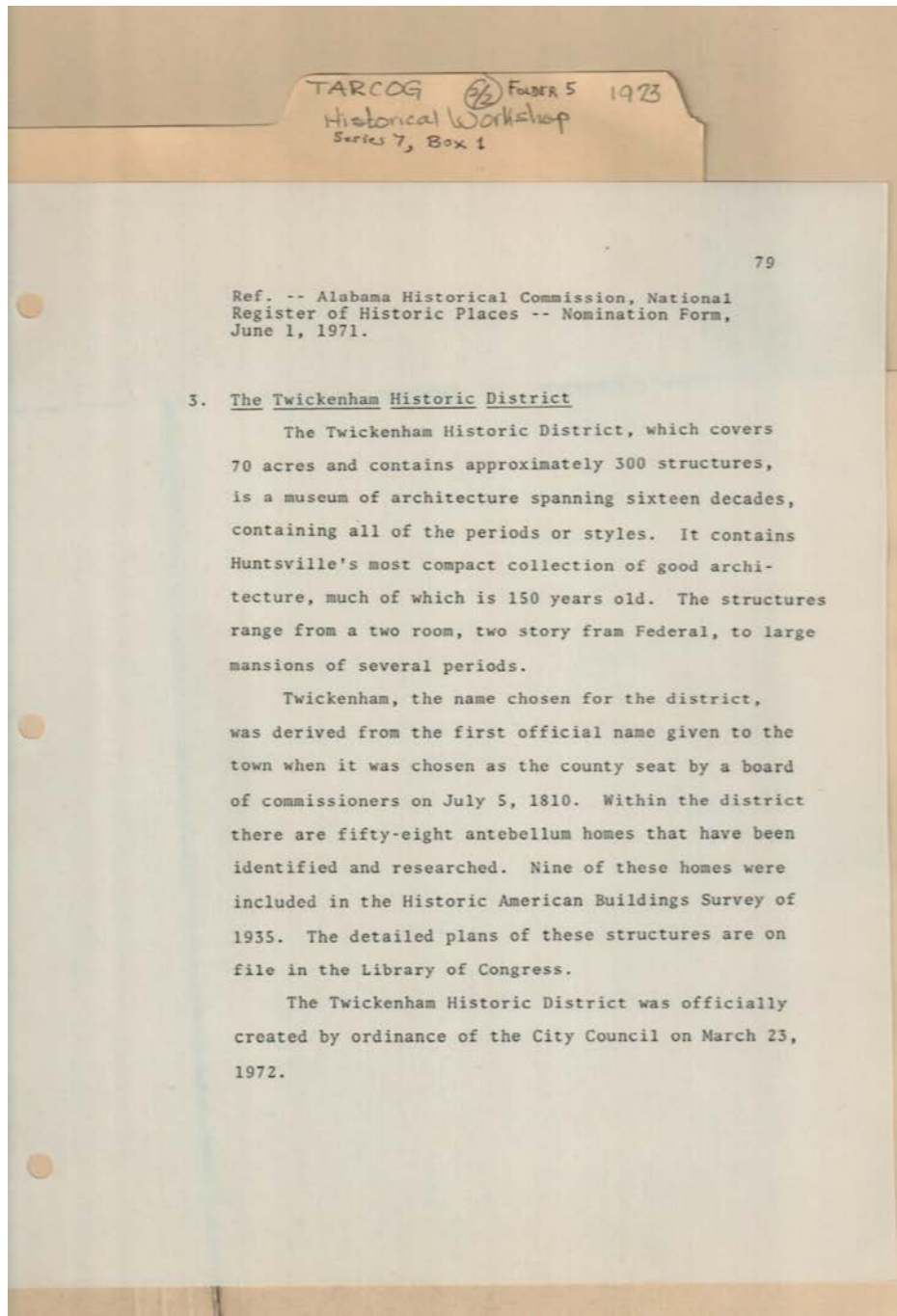
Dates:

1860

1898

Frances Cabaniss Roberts Collection: Series 7, Box 1, Folder 5
TARCOG Historical Inventory Workshop Materials, 1973 (2 of 2)

Image 34 r07_01-05-000-0034 [Contents](#) [Index](#) [About](#)



Topics:

70 acres

300 structures

Names:

Alabama Historical
Commission
Register

Historic American
Buildings Survey
Historic District

Twickenham
Twickenham Historic
District

Places:

Madison Co., AL

Types:

list

nomination form

reference

Dates:

1935

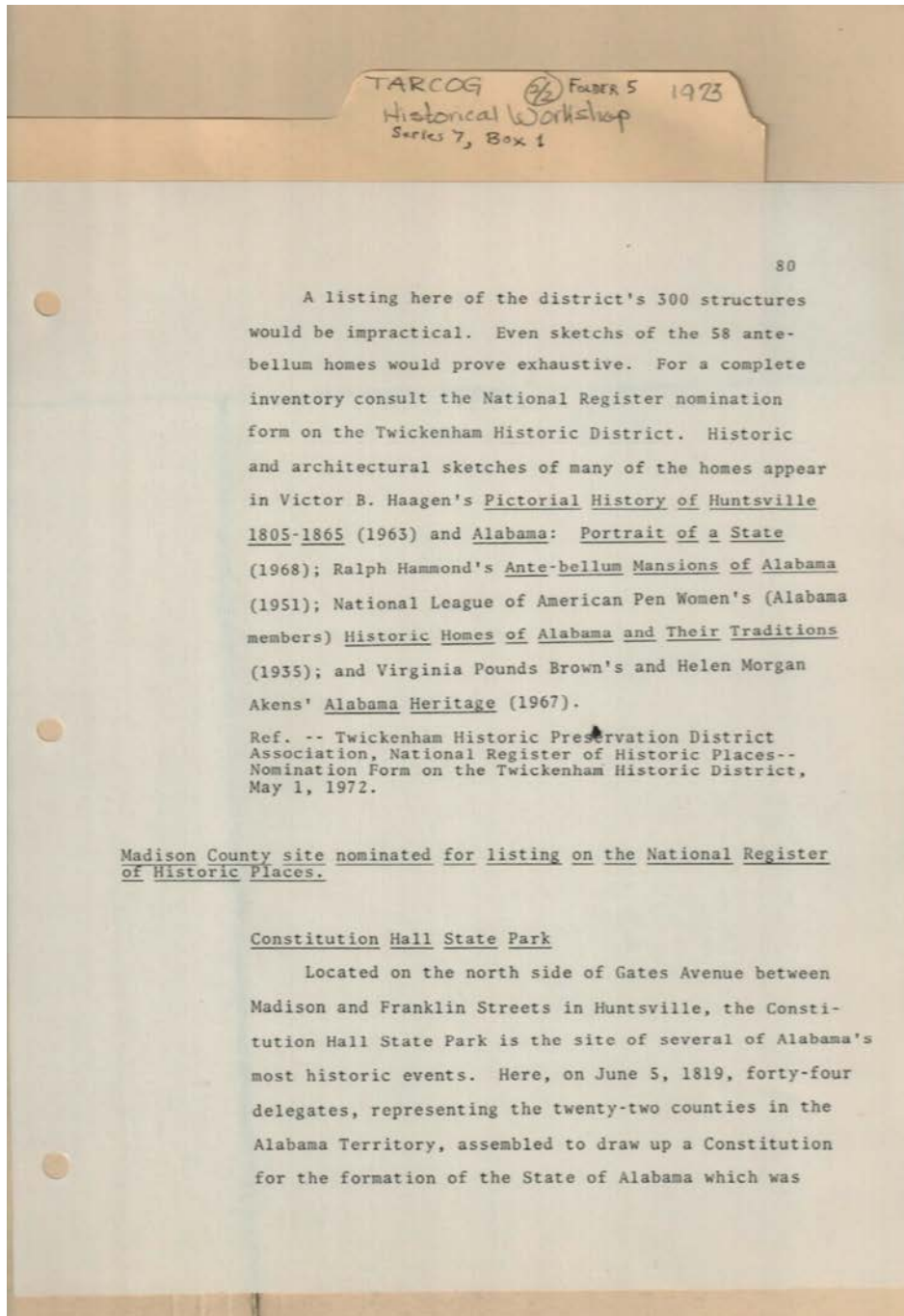
July 5, 1810

June 1, 1971

Mar 23, 1972

Frances Cabaniss Roberts Collection: Series 7, Box 1, Folder 5
TARCOG Historical Inventory Workshop Materials, 1973 (2 of 2)

Image 35 r07_01-05-000-0035 [Contents](#) [Index](#) [About](#)



author

Names:

Aken, Helen Morgan
Alabama Heritage
Alabama Portrait of
State
Ante-bellum
Mansions of
Alabama

Brown, Virginia
Pounds
Constitution Hall
State Park
Haagen, Victor B.
Hammond, Ralph

Historic Homes of
AL & Their
Traditions
National Registry of
Historic Places
Pictorial History of
Huntsville 1805-

1865
Sites Nominated for
National Register
Twickenham Historic
District
Twickenham Historic
Preservation Assoc.

Places:

Alabama

Huntsville, AL

Madison Co., AL

Types:

list

nomination form

publication

reference

Dates:

1935

1951

1963

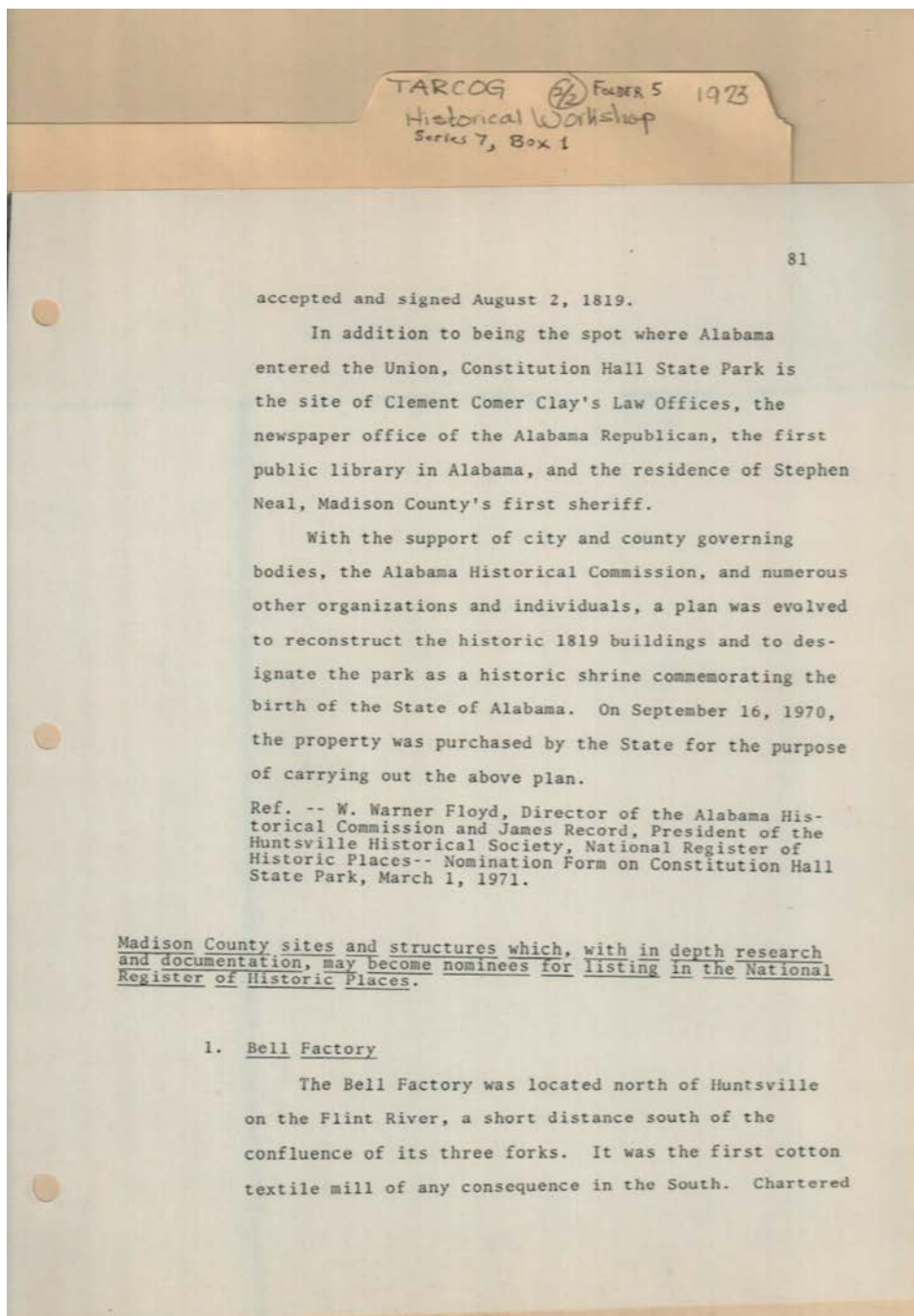
1967

1968

May 1, 1972

Frances Cabaniss Roberts Collection: Series 7, Box 1, Folder 5
TARCOG Historical Inventory Workshop Materials, 1973 (2 of 2)

Image 36 r07_01-05-000-0036 [Contents](#) [Index](#) [About](#)



Topics:

Pres. Huntsville
Historical Soc. newspaper

Names:

Alabama Historical Commission	Clement Comer Clay's Law Offices	National Registry of Historic Places	State constitution created
Alabama Republican	Constitution Hall State Park	Property purchased by state	Stephen Neal House
Bell Factory	Floy, W. Warner	Record, James	

Places:

Alabama	Huntsville, AL	Madison Co., AL
---------	----------------	-----------------

Types:

list

nomination form

reference

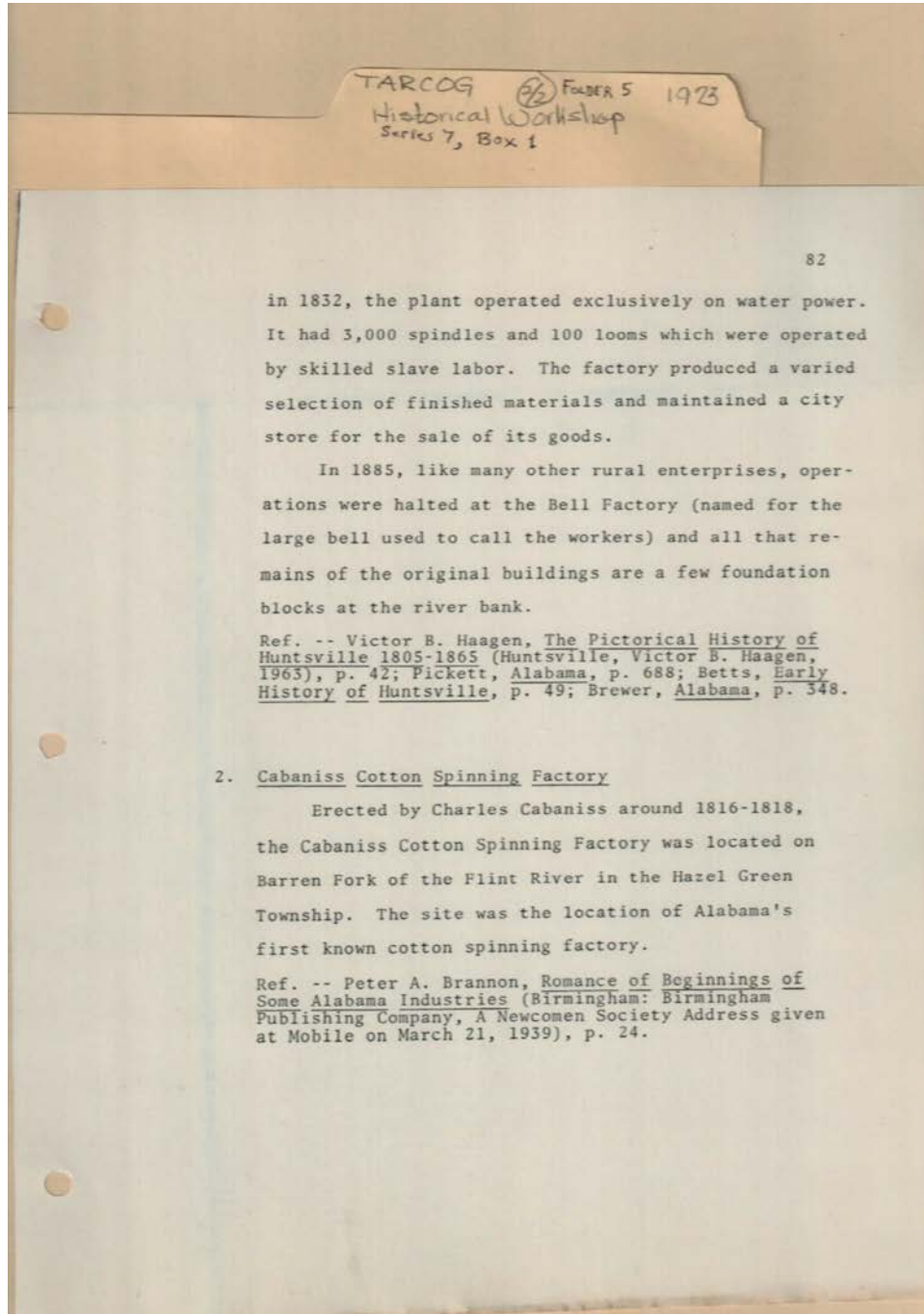
Dates:

1832

June 5, 1819

Mar 1, 1971

Sep 16, 1970



Names:

A Newcomer Society	Company	Early History of	1865
Alabama	Brannon, Peter A.	Huntsville, AL	Romance of
Alabama Industries	Brewer,	Haagen, Victor B.	Beginnings of
Betts,	Cabaniss Cotton	Pickett,	Some
Birmingham	Spinning Factory	Pictorial History of	
Publishing	Cabaniss, Charles	Huntsville 1805-	

Places:

Birmingham, AL	Huntsville, AL	Mobile, AL
Hazel Green, AL	Madison Co., AL	

Types:

author	list	publication	reference
--------	------	-------------	-----------

Dates:

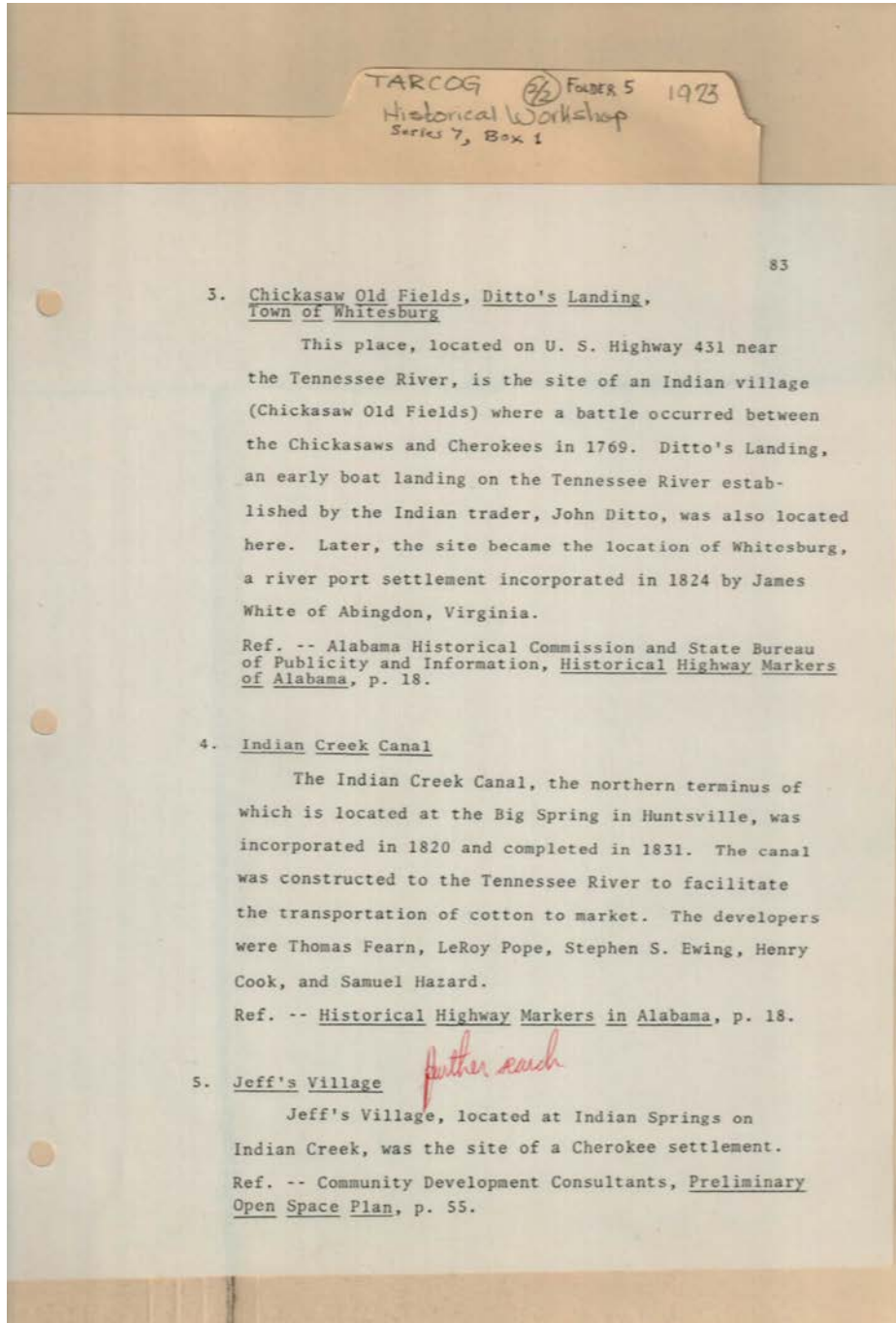
1816-1818

1963

Mar 21, 1939

Frances Cabaniss Roberts Collection: Series 7, Box 1, Folder 5
 TARCOG Historical Inventory Workshop Materials, 1973 (2 of 2)

Image 38 r07_01-05-000-0038 [Contents](#) [Index](#) [About](#)



Topics:

Cherokee settlement
 developed canal

established Ditto
 Landing

established
 Whitesburg

incorporated in 1820
 site of Indian village

Names:

Alabama Historical
 Commission
 Bureau of Publicity
 for Alabama
 Cherokee battle
 Chickasaw Old Fields
 Chickasaw battle

Community
 Development
 Consultants
 Cook, Henry
 Developers
 Ditto, John
 Ditto's Landing

Ewing, Stephen S.
 Fearn, Thomas
 Hazard, Samuel
 Historical Highway
 Markers in AL
 Indian Creek Canal
 Jeff's Village

Pope, LeRoy
 Preliminary Open
 Space Plan
 White, James
 Whitesburg town

Places:

Abingdon, VA
Alabama

Big Spring,
Huntsville, AL

Indian Creek,
Madison Co., AL

Madison Co., AL

Types:

list

publication

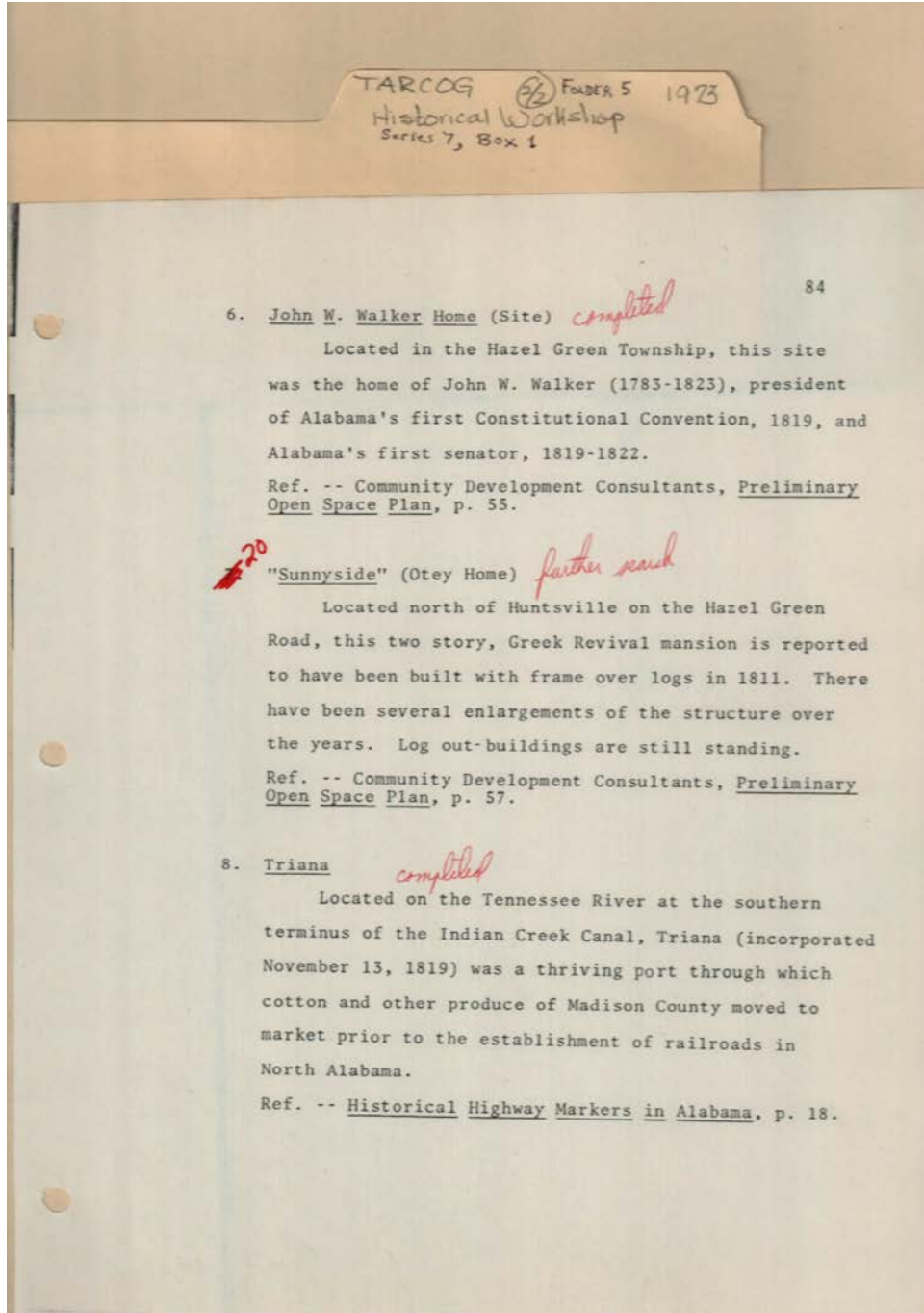
reference

Dates:

1769

1820

1824



Topics:

John W. Walker

Walker's birth and death dates

house built in 1811

Names:

AL's first Constitutional Convention
Alabama's first senator

Community Development Consultants
Historical Highway Markers in AL

John W. Walker Home
Preliminary Open Space Plan

Sunnyside (Otey Home)
Triana

Places:

Alabama
Hazel Green, AL

Madison Co., AL

Tennessee River,
Madison Co., AL

Types:

list

publication

reference

Dates:

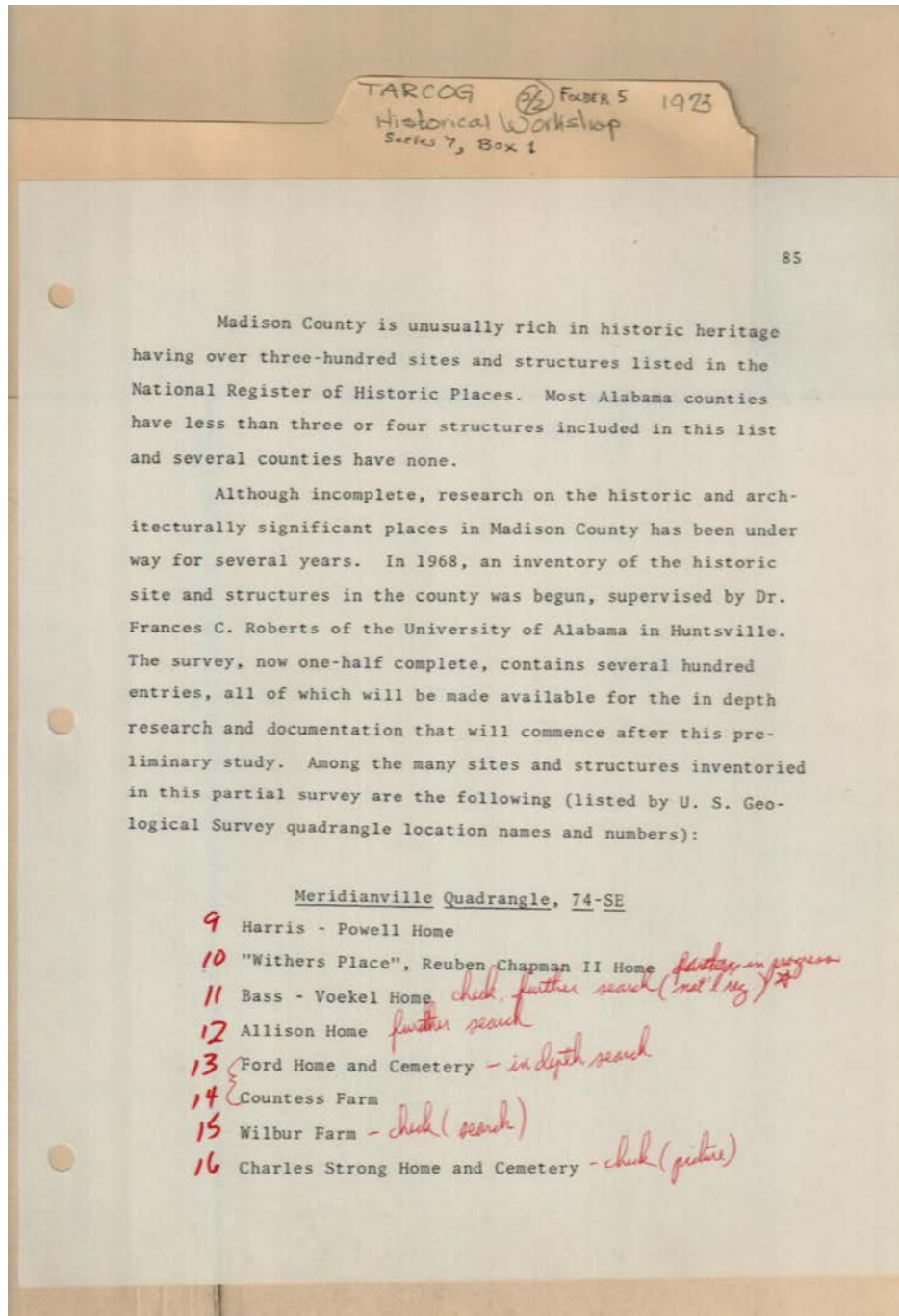
1783-1823

1819

Nov 13, 1819

1811

1819-1822



supervised inventory of sites

Names:

Allison Home
 Bass-Voekel Home
 Charles Strong Home
 & Cemetery

Countess Farm
 Ford Home &
 Cemetery
 Harris-Powell Home

Meridianville
 Quadrangle sites
 Reuben Chapman II
 Home

Roberts, Frances C.,
 Dr.
 Wilbur Farm
 Withers Place

Places:

Huntsville, AL

Madison Co., AL

Types:

list

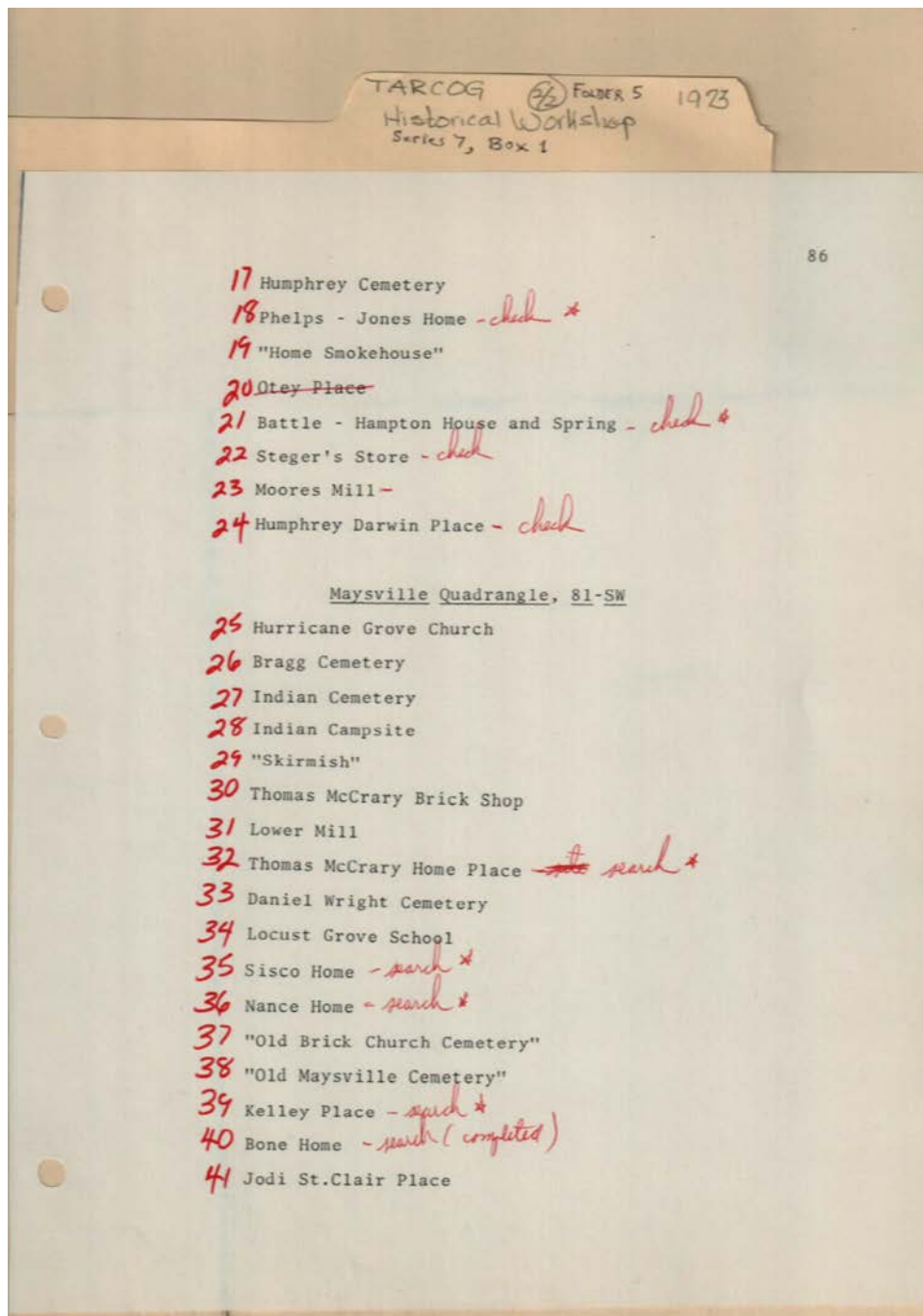
reference

Dates:

1968

Frances Cabaniss Roberts Collection: Series 7, Box 1, Folder 5
 TARCOG Historical Inventory Workshop Materials, 1973 (2 of 2)

Image 41 r07_01-05-000-0041 [Contents](#) [Index](#) [About](#)



- 17 Humphrey Cemetery
- 18 Phelps - Jones Home - check *
- 19 "Home Smokehouse"
- 20 ~~Otey Place~~
- 21 Battle - Hampton House and Spring - check *
- 22 Steger's Store - check
- 23 Moores Mill -
- 24 Humphrey Darwin Place - check

Maysville Quadrangle, 81-SW

- 25 Hurricane Grove Church
- 26 Bragg Cemetery
- 27 Indian Cemetery
- 28 Indian Campsite
- 29 "Skirmish"
- 30 Thomas McCrary Brick Shop
- 31 Lower Mill
- 32 Thomas McCrary Home Place - ~~to~~ search *
- 33 Daniel Wright Cemetery
- 34 Locust Grove School
- 35 Sisco Home - search *
- 36 Nance Home - search *
- 37 "Old Brick Church Cemetery"
- 38 "Old Maysville Cemetery"
- 39 Kelley Place - search *
- 40 Bone Home - search (completed)
- 41 Jodi St.Clair Place

Names:

- | | | | |
|---------------------------------|------------------------|---------------------------|---------------------------|
| Battle - Hampton House & Spring | Humphrey Darwin Place | Lower Mill | Phelps-Jones Home |
| Bone Home | Hurricane Grove Church | Maysville Quadrangle | Sisco Home |
| Bragg Cemetery | Indian Campsite | Moores Mill | Skirmish |
| Daniel Wright Cemetery | Indian Cemetery | Nance Home | Steger's Store |
| Home Smokehouse | Jodi St.Clair Place | Old Brick Church Cemetery | Thomas McCrary Brick Shop |
| Humphrey Cemetery | Kelley Place | Old Maysville Cemetery | Thomas McCrary Home Place |

Places:

Madison Co., AL

Types:

list

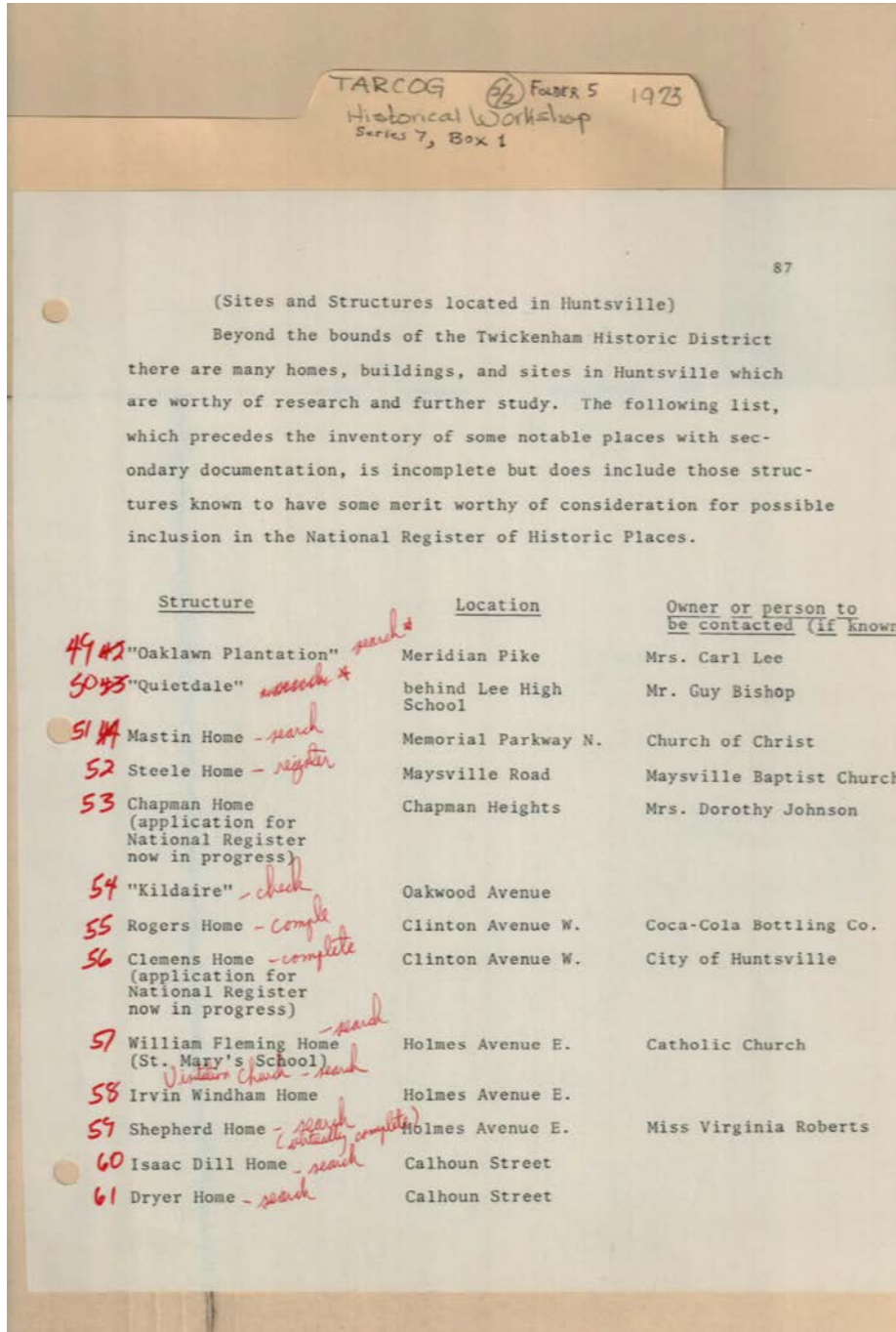
reference

Dates:

1968

Frances Cabaniss Roberts Collection: Series 7, Box 1, Folder 5
 TARCOG Historical Inventory Workshop Materials, 1973 (2 of 2)

Image 42 r07_01-05-000-0042 [Contents](#) [Index](#) [About](#)



(Sites and Structures located in Huntsville)

Beyond the bounds of the Twickenham Historic District there are many homes, buildings, and sites in Huntsville which are worthy of research and further study. The following list, which precedes the inventory of some notable places with secondary documentation, is incomplete but does include those structures known to have some merit worthy of consideration for possible inclusion in the National Register of Historic Places.

Structure	Location	Owner or person to be contacted (if known)
49 42 "Oaklawn Plantation" <i>search*</i>	Meridian Pike	Mrs. Carl Lee
50 43 "Quietdale" <i>research*</i>	behind Lee High School	Mr. Guy Bishop
51 44 Mastin Home - <i>search</i>	Memorial Parkway N.	Church of Christ
52 Steele Home - <i>register</i>	Maysville Road	Maysville Baptist Church
53 Chapman Home (application for National Register now in progress)	Chapman Heights	Mrs. Dorothy Johnson
54 "Kildaire" - <i>check</i>	Oakwood Avenue	
55 Rogers Home - <i>complete</i>	Clinton Avenue W.	Coca-Cola Bottling Co.
56 Clemens Home - <i>complete</i> (application for National Register now in progress)	Clinton Avenue W.	City of Huntsville
57 William Fleming Home (St. Mary's School) <i>visit church - search</i>	Holmes Avenue E.	Catholic Church
58 Irvin Windham Home	Holmes Avenue E.	
59 Shepherd Home - <i>search (contact complete)</i>	Holmes Avenue E.	Miss Virginia Roberts
60 Isaac Dill Home - <i>search</i>	Calhoun Street	
61 Dryer Home - <i>search</i>	Calhoun Street	

Catholic Church

Names:

- Bishop, Guy, Mr.
- Chapman Home
- Church of Christ
- City of Huntsville
- Clemens Home
- Coca-Cola Bottling Company
- Dryer Home

- Irvin Windham Home
- Isaac Dill Home
- Johnson, Dorothy, Mrs.
- Kildaire
- Lee, Carl, Mrs.
- Mastin Home

- Maysville Baptist Church
- Oaklawn Plantation
- Quietdale
- Roberts, Virginia, Miss
- Rogers Home
- Shepherd Home

- Sites & Structures in Huntsville
- St. Mary's School
- Steele Home
- William Fleming Home

Places:

Huntsville, AL

Types:

list

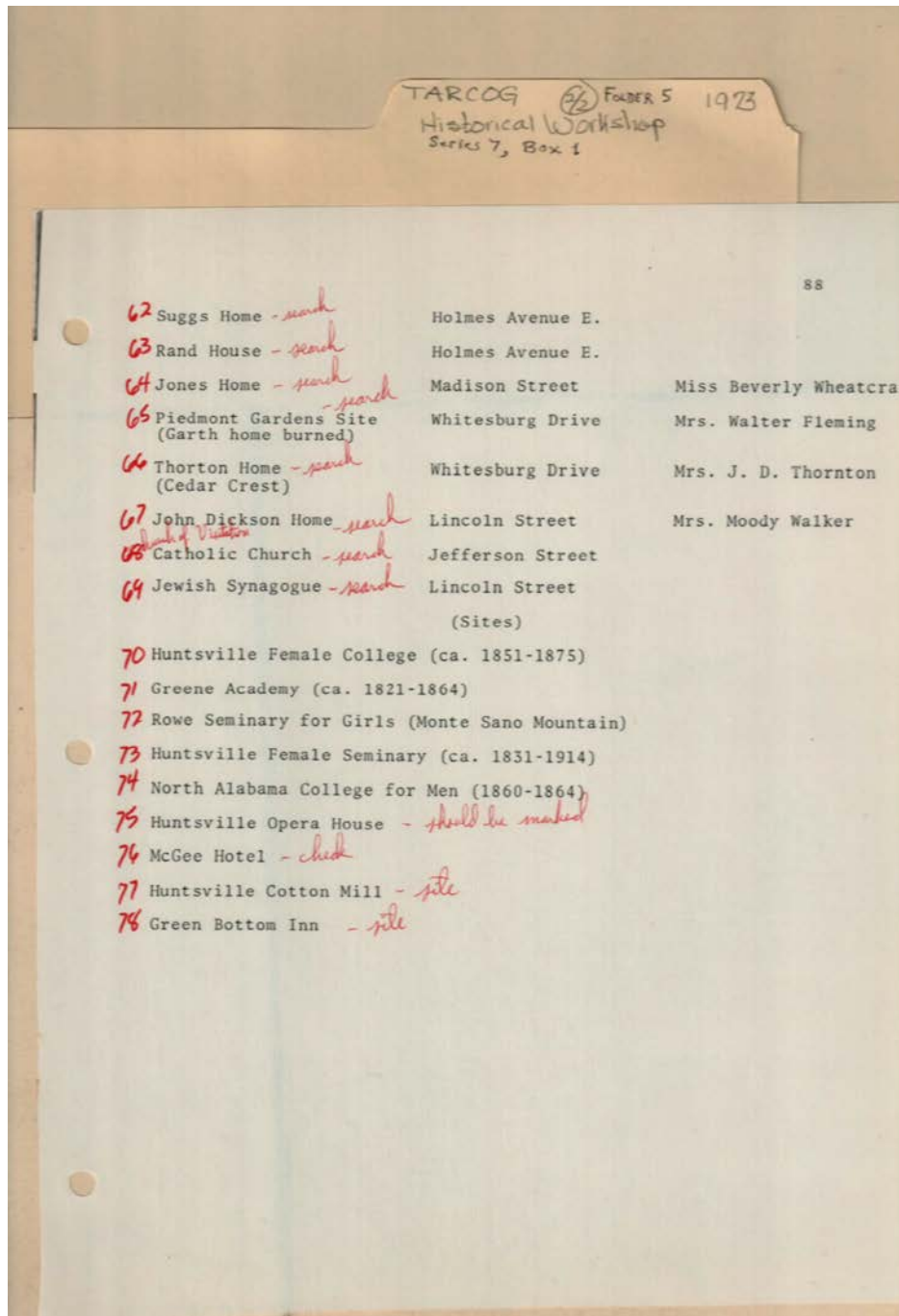
reference

Dates:

1968

Frances Cabaniss Roberts Collection: Series 7, Box 1, Folder 5
 TARCOG Historical Inventory Workshop Materials, 1973 (2 of 2)

Image 43 r07_01-05-000-0043 [Contents](#) [Index](#) [About](#)



Names:

Catholic Church
 Fleming, Walter, Mrs.
 Green Bottom Inn
 Greene Academy
 Huntsville Cotton
 Mill
 Huntsville Female
 College

Huntsville Female
 Seminary
 Huntsville Opera
 House
 Jewish Synagogue
 John Dickson Home
 Jones Home
 McGee Hotel

North Alabama
 College for Men
 Piedmont Gardens
 Site
 Rand House
 Rowe Seminary for
 Girls
 Suggs Home

Thornton, J. D., Mrs.
 Thorton Home (Cedar
 Crest)
 Walker, Moody, Mrs.
 Wheatcraft, Beverly,
 Miss

Places:

Huntsville, AL

Monte Sano,
 Huntsville, AL

Types:

list

reference

Dates:

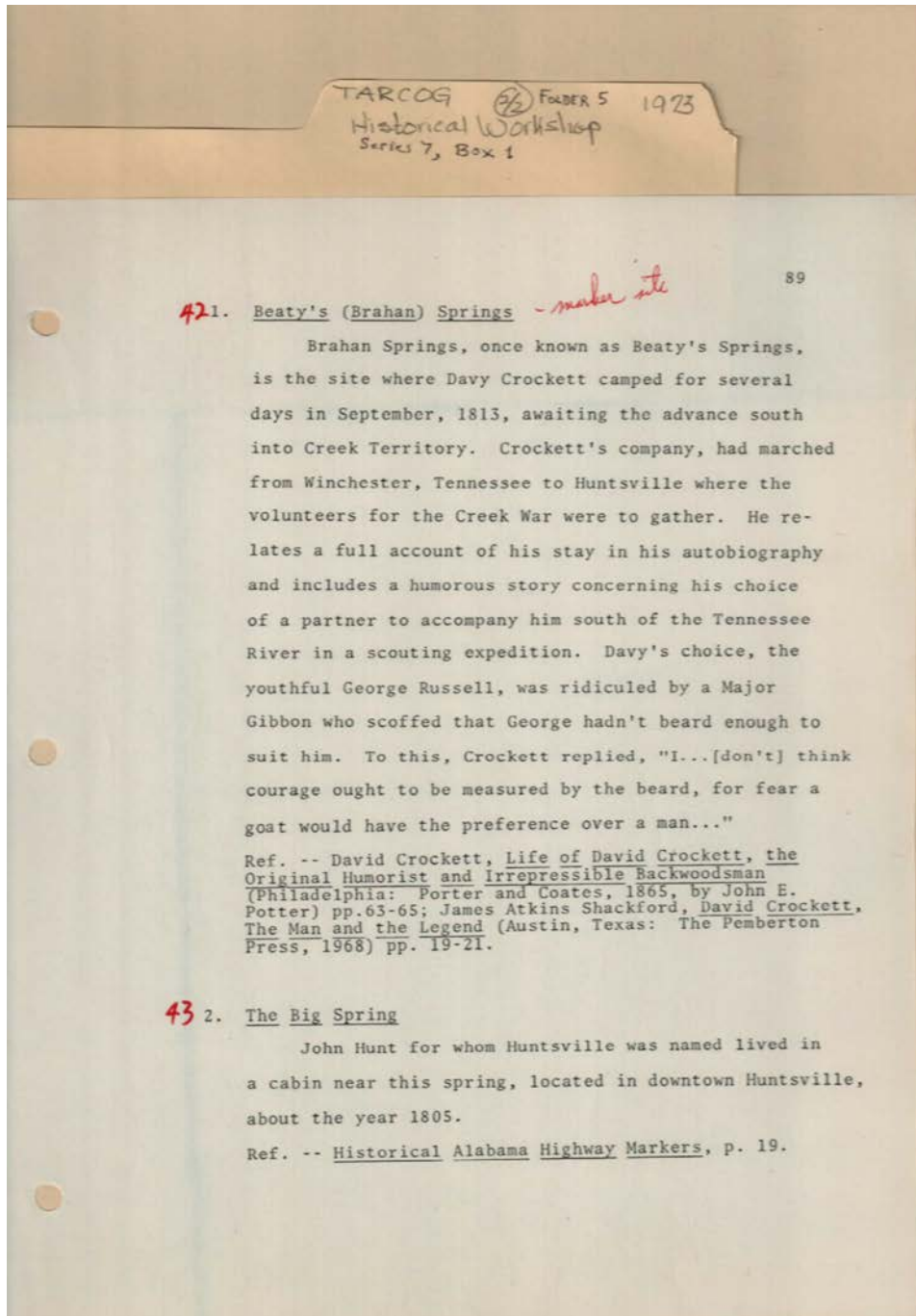
1821-1864

1851-1875

1968

1831-1914

1860-1864



Topics:

accompanied Davy
Crockett

camped at Beaty's
Springs

Names:

Beaty's (Brahan)
Springs
Crockett, Davy
David Crockett, The
Man & the Legend

Gibbon, Major
Life of David
Crockett, Original
Humorist
Pemberton Press

Porter & Coates
Potter, John E.
Russell, George
Shackford, James
Atkins

Places:

Austin, TX

Madison Co., AL

Phildelphia, PA

Types:

author
list

publication
publishers

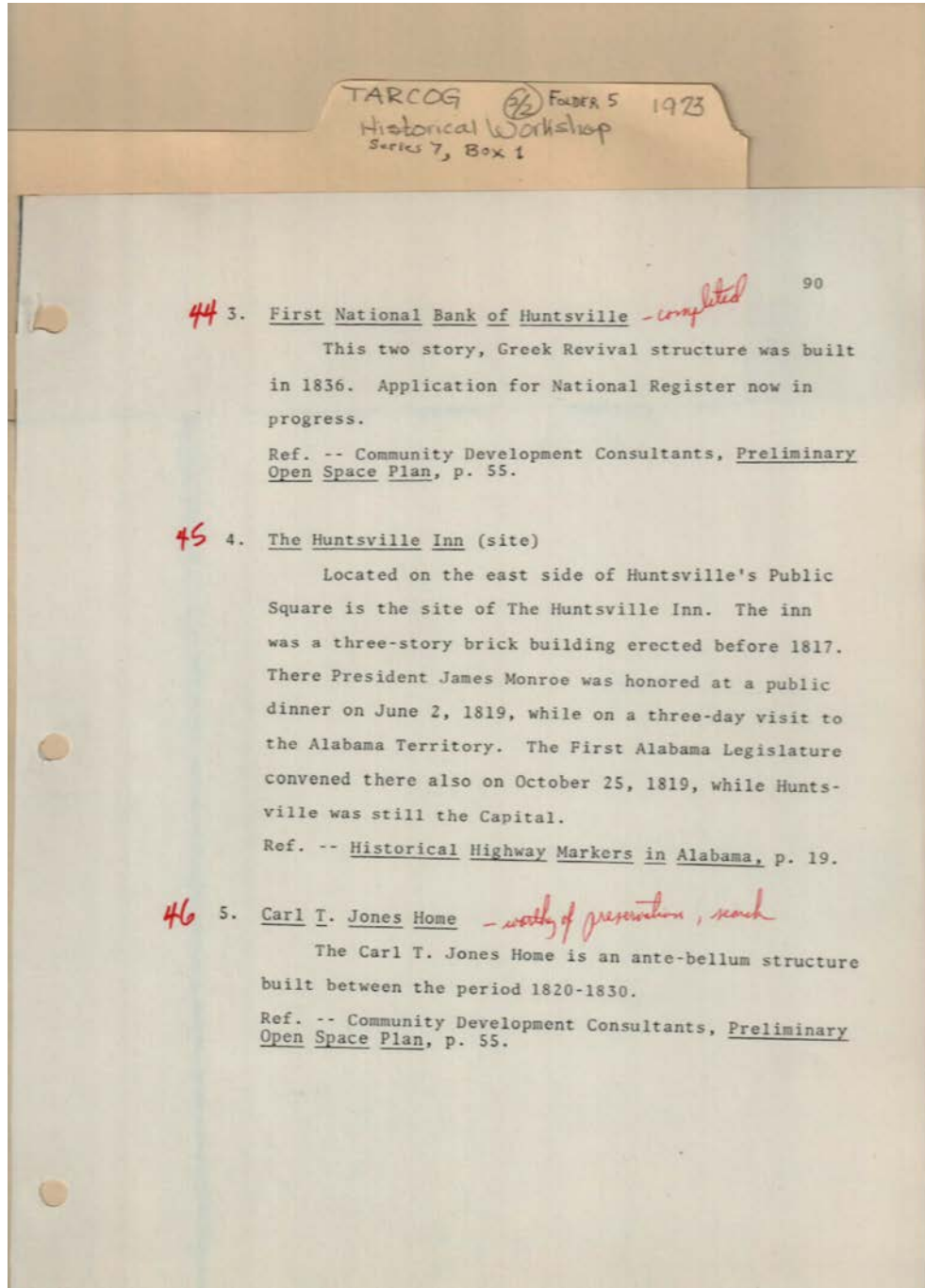
reference

Dates:

1865

1968

Sep 1813



Names:

Carl T. Jones Home	First Alabama	Historical Highway	Monroe, James,
Community	Legislature	Markers in AL	President
Development	First National Bank	Huntsville Inn site	Preliminary Open
Consultants	of Huntsville		Space Plan

Places:

Alabama	Huntsville, AL	Madison Co., AL
---------	----------------	-----------------

Types:

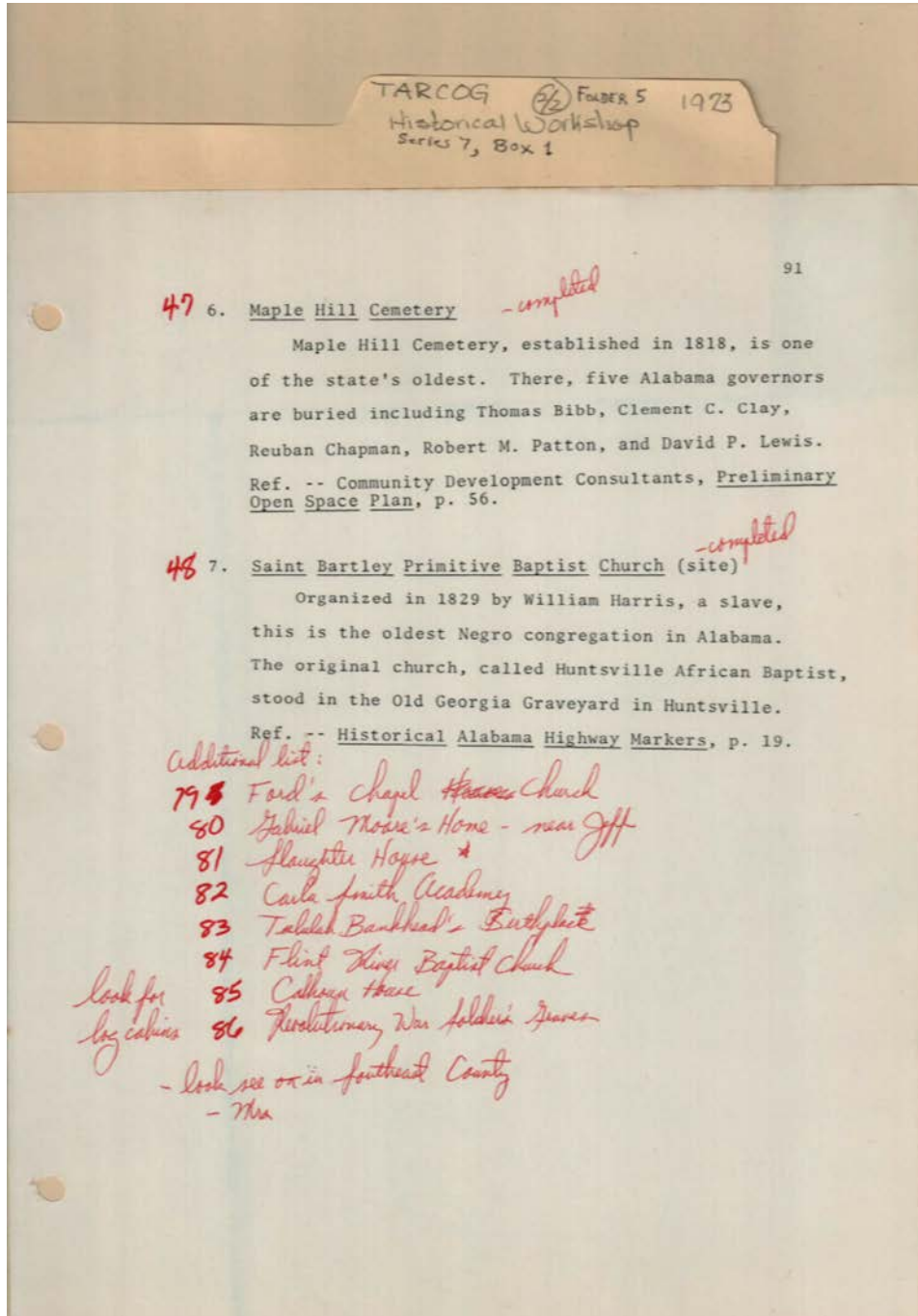
list	publication	reference
------	-------------	-----------

Dates:

1817	1836	Oct 25, 1819
1820-1830	June 2, 1819	

Frances Cabaniss Roberts Collection: Series 7, Box 1, Folder 5
 TARCOG Historical Inventory Workshop Materials, 1973 (2 of 2)

Image 46 r07_01-05-000-0046 [Contents](#) [Index](#) [About](#)



Topics:

additional list to
check

name of original
church

Names:

Alabama governors
buried at Maple Hill
Bibb, Thomas,
Governor
Calhoun House
Carla Smith Academy
Chapman, Reuban,
Governor

Clay, Clement C.,
Governor
Community
Development
Consultants
Flint River Baptist
Church
Ford's Chapel Church

Gabriel Moore's
Home
Harris, William
(slave)
Historical Highway
Markers in AL
Huntsville African
Baptist Church

Lewis, David P.,
Governor
Maple Hill Cemetery
Old Georgia
Graveyard
Patton, Robert M.,
Governor
Preliminary Open
Space Plan

Revolutionary War
Soldiers' graves

Saint Bartley
Primitive Baptist

Church site
Slaughter House

Talulah Bankhead's
Birthplace

Places:

Alabama

Huntsville, AL

Madison Co., AL

Types:

list

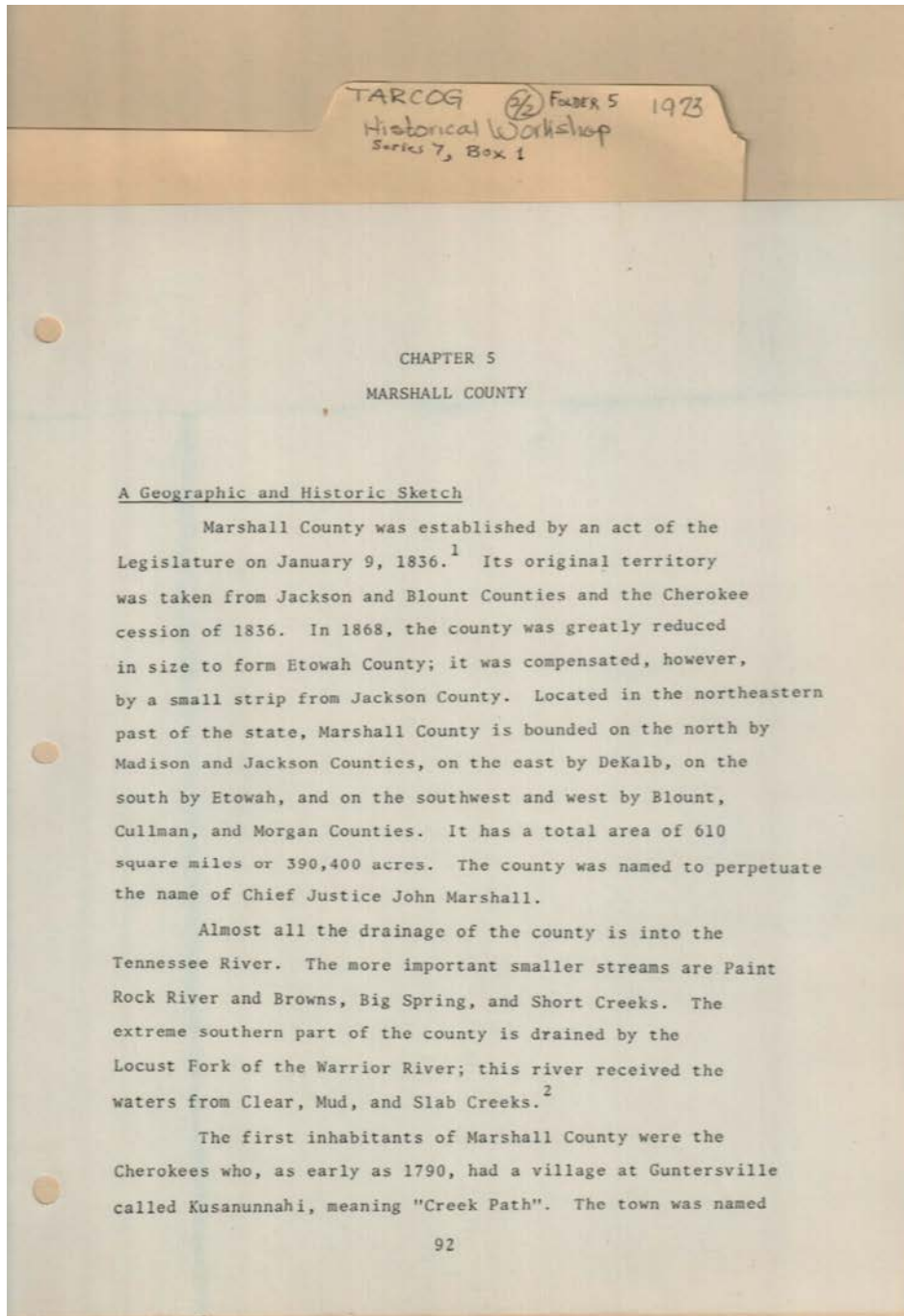
publication

reference

Dates:

1818

1829



Topics:

Cherokees in county called Kusanunnahi

county established 1836

means Creek Path

Names:

Big Spring
 Browns
 Cherokees

Geographic & Historic Sketch
 Guntersville
 Kusanunnahi

Marshall, John, Chief Justice
 Paint Rock River
 Short Creeks

Streams in county
 Warrior River

Places:

Marshall Co., AL

Types:

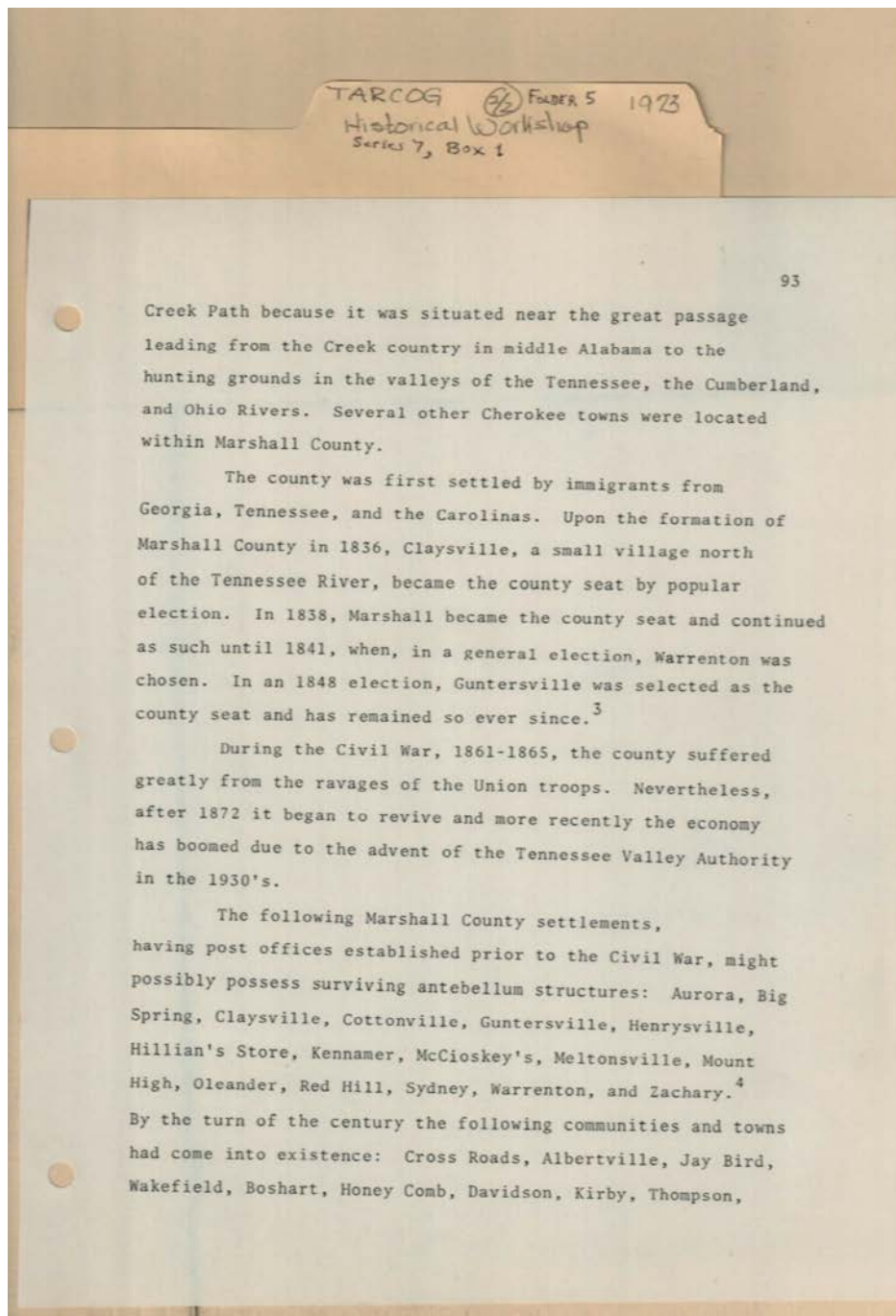
list

reference

sketch

Dates:
1790

Jan 9, 1836



Topics:

became county seat

chosen as county seat

county formed 1836

Names:

Albertville
 Aurora
 Big Spring
 Boshart
 Bucksport
 Claysville
 Cottonville
 Crawford
 Creek Path town

Cross Roads
 Davidson
 Guntersville
 Henrysville
 Hillian's Store
 Honey Comb
 Jay Bird
 Kennamer,
 Kirby

McCioskey's
 Meltonville
 Mount High
 Oleander
 Red Apple
 Red Hill
 Reed Brake
 Settlements with post
 offices before 1859

Sydney
 TVA
 Thompson
 Towns in county by
 1900
 Wakefield
 Warrenton
 Warrentown
 Zachary

Places:

Marshall Co., AL

Types:

list

reference

Dates:

1836

1848

1900

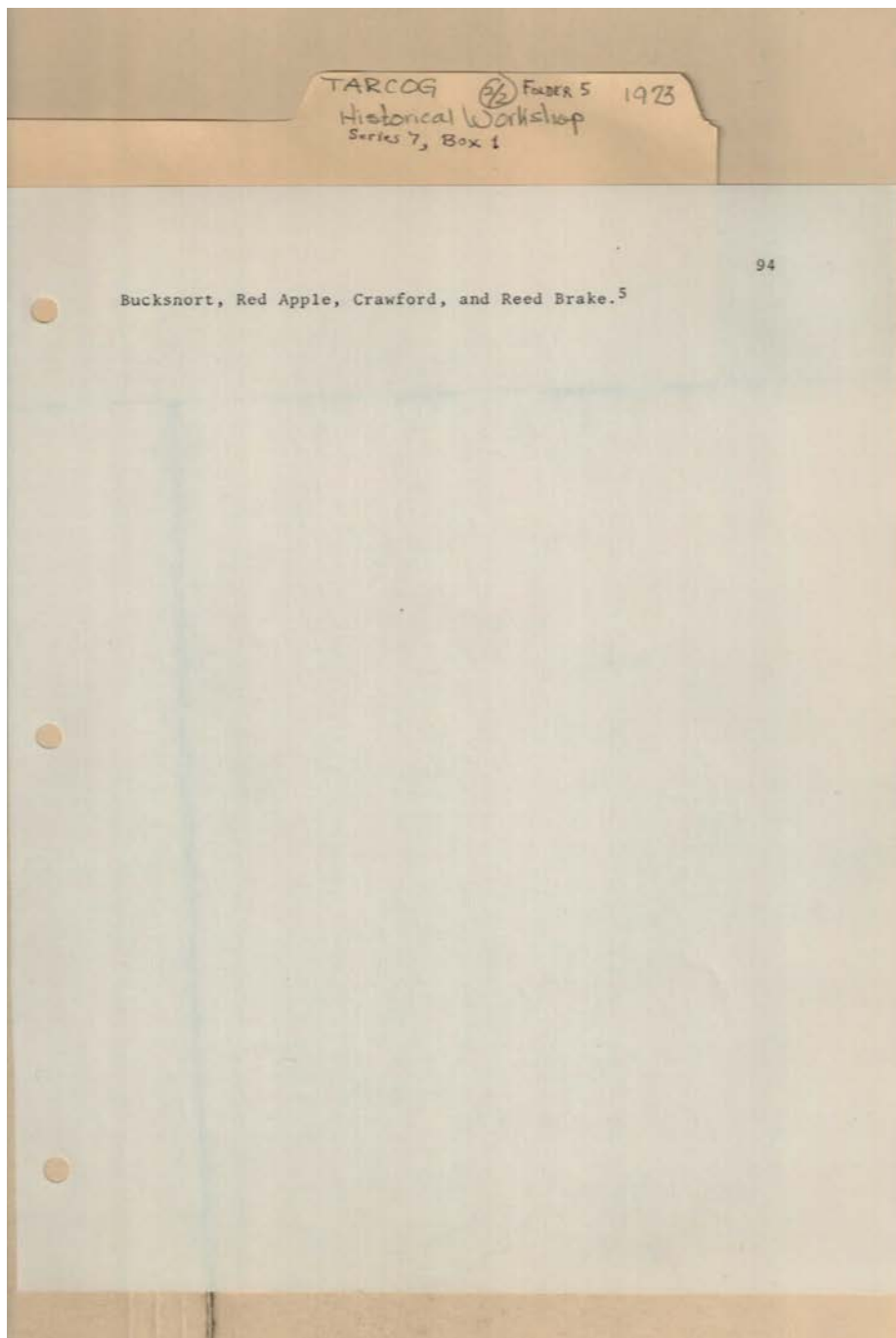
1838

1859

1930s

Frances Cabaniss Roberts Collection: Series 7, Box 1, Folder 5
TARCOG Historical Inventory Workshop Materials, 1973 (2 of 2)

Image 49 r07_01-05-000-0049 [Contents](#) [Index](#) [About](#)



Names:

Bucksnot

Crawford

Red Apple

Reed Brake

Places:

Marshall Co., AL

Types:

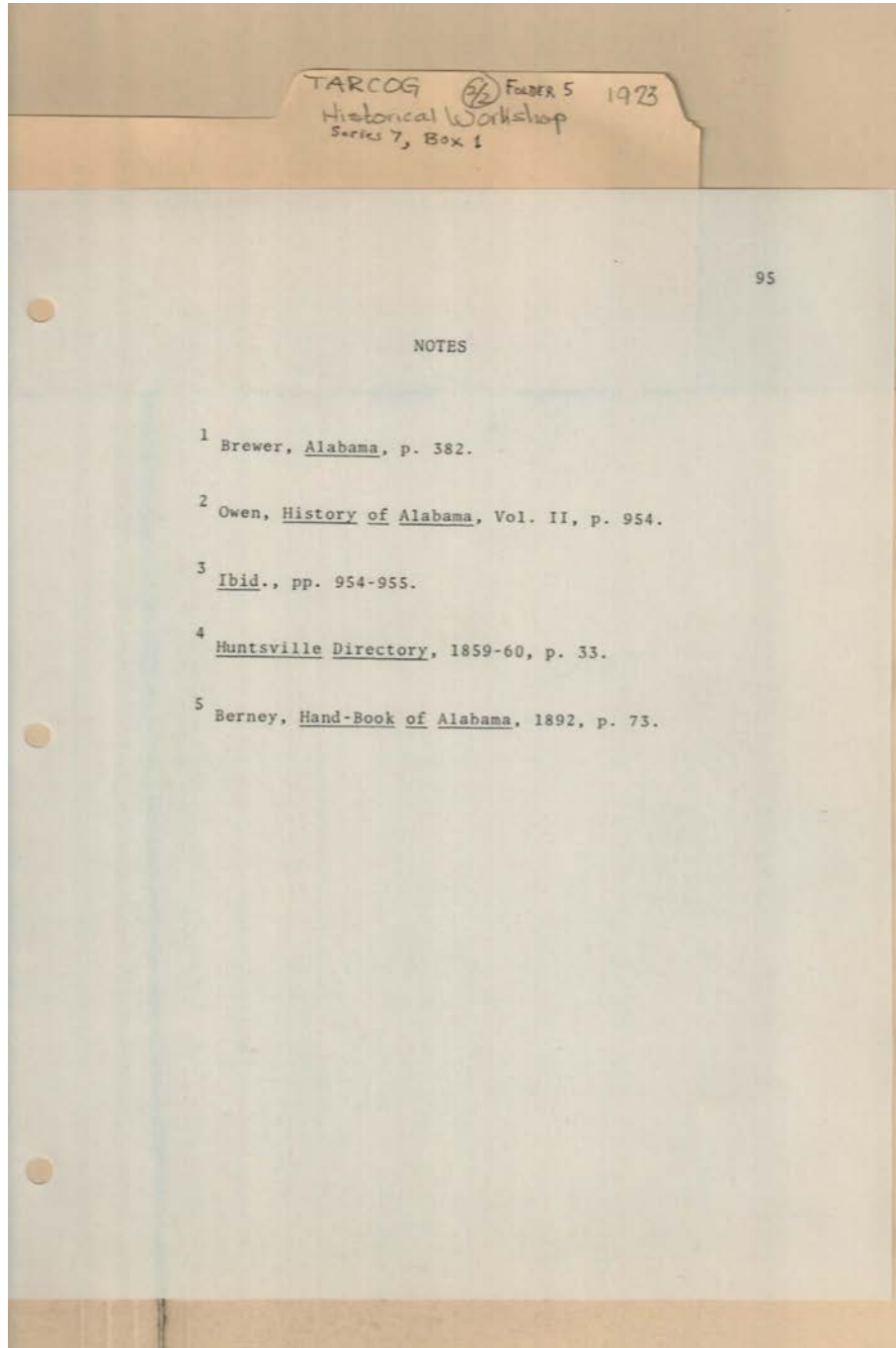
list

Dates:

1900

Frances Cabaniss Roberts Collection: Series 7, Box 1, Folder 5
TARCOG Historical Inventory Workshop Materials, 1973 (2 of 2)

Image 50 r07_01-05-000-0050 [Contents](#) [Index](#) [About](#)



Names:

Alabama
Berney,
Brewer,

HandBook of
Alabama
History of Alabama

Huntsville Directory
Owen,

Places:

Madison Co., AL

Marshall Co., AL

Types:

book

publication

reference

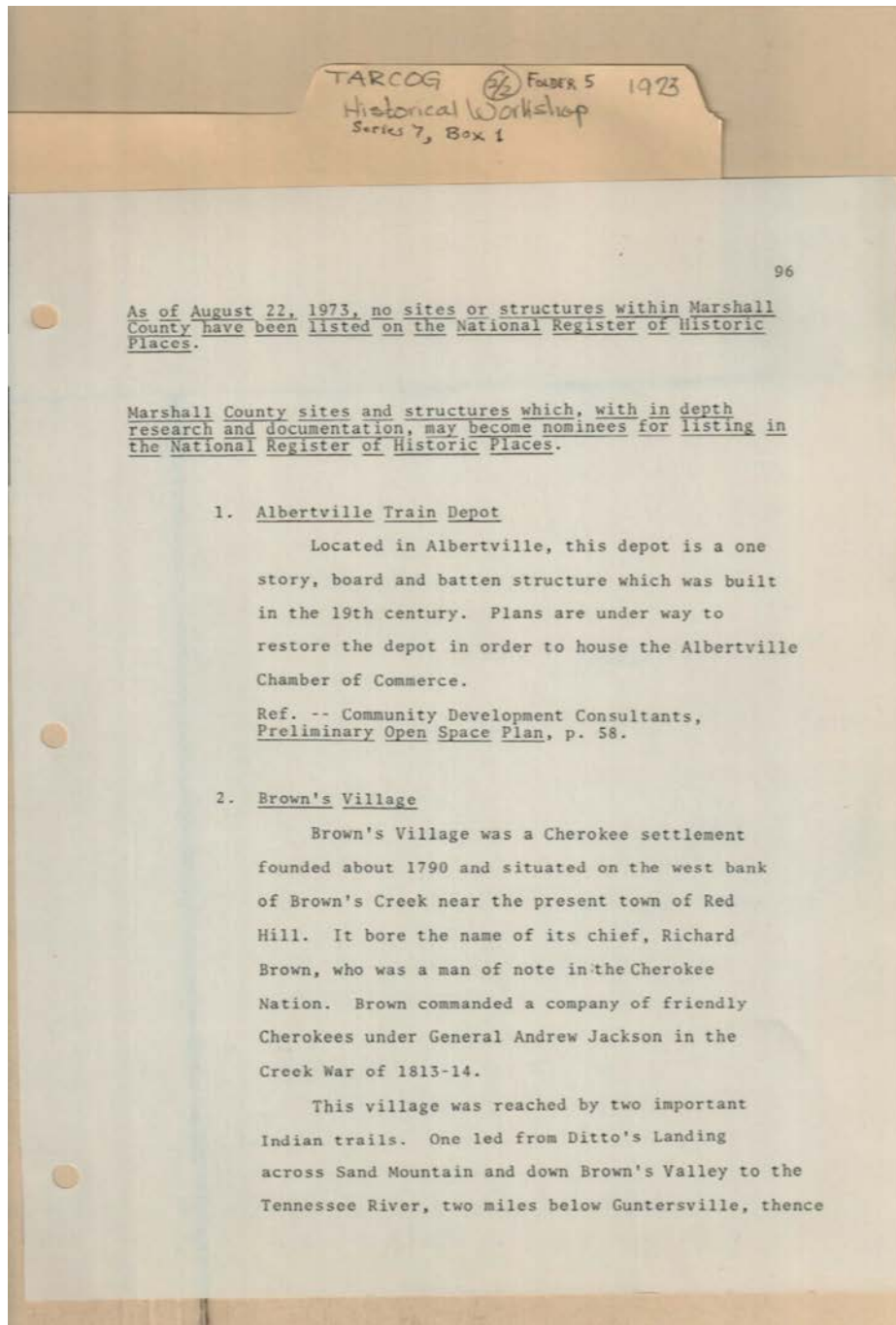
Dates:

1859-1960

1892

Frances Cabaniss Roberts Collection: Series 7, Box 1, Folder 5
TARCOG Historical Inventory Workshop Materials, 1973 (2 of 2)

Image 51 r07_01-05-000-0051 [Contents](#) [Index](#) [About](#)



Topics:

Cherokee settlement
served with Gen. Jackson

Names:

Albertville Train Depot	Community Development Consultants	Jackson, Andrew, General	Preliminary Open Space Plan
Brown, Richard, Chief (Cherokee)	Creek War	Marshall Co. nominees Nat'l Register	Sites & Structures, Nat'l Register
Brown's Village			Historic

Places:

Albertville, Marshall Co., AL	Marshall Co., AL
	Red Hill, AL

Types:

list

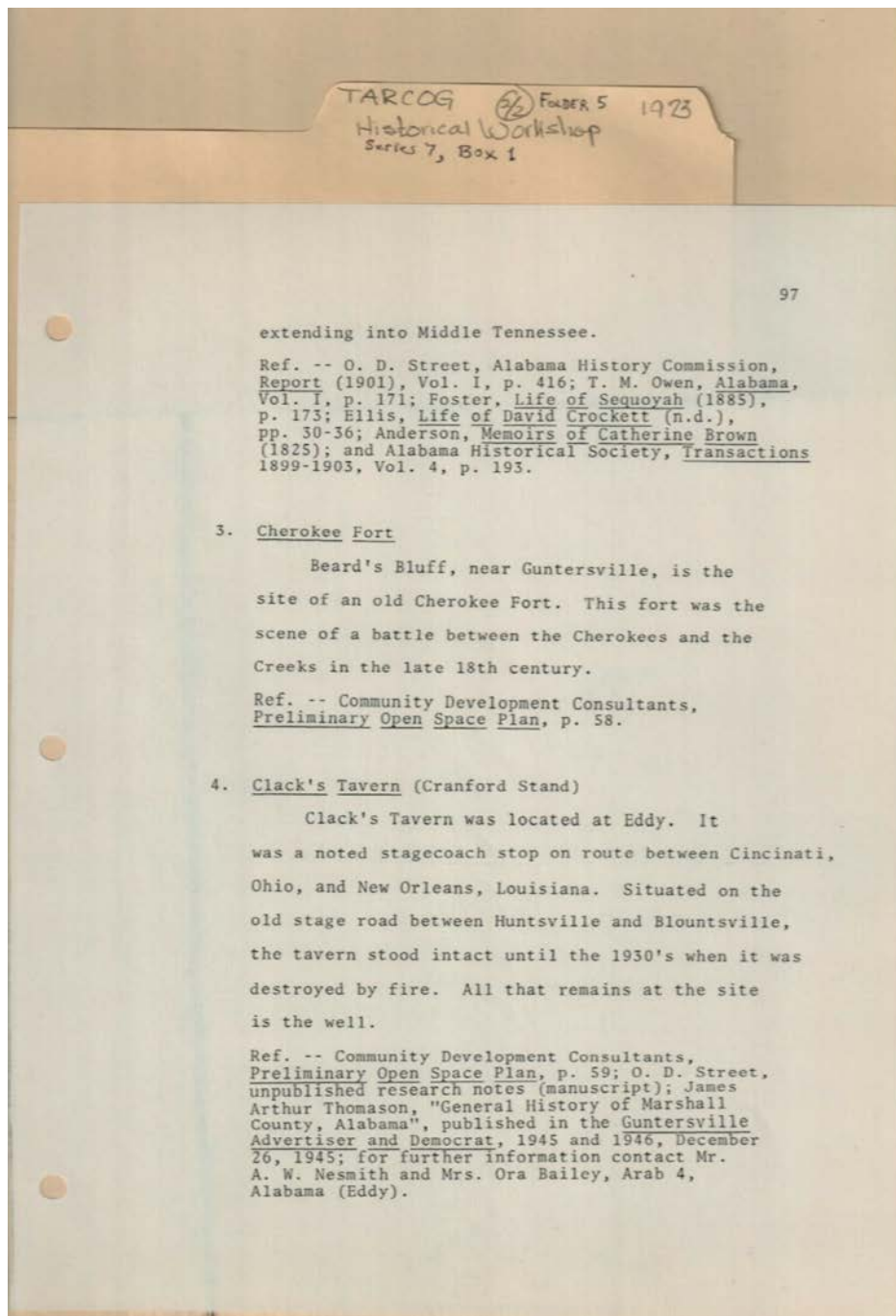
reference

Dates:

1790

1813-14

Aug 22, 1973



destroyed by fire 1930s

Names:

- | | | | |
|---|-----------------------------------|-------------------------------------|-----------------------------|
| Alabama Historical Commission | Beard's Bluff (Old Cherokee Fort) | General History of Marshall Co., AL | Nesmith, A. W., Mr. |
| Alabama Historical Society Transactions | Cherokee Fort | Guntersville | Owen, T. M. |
| Anderson, Bailey, Ora, Mrs. | Clack's Tavern (Cranford Stand) | Advertiser & Democrat | Preliminary Open Space Plan |
| Battle of Cherokees & Creeks | Community Development Consultants | Life of David Crockett | Stagecoach stop |
| | Ellis, Foster, | Life of Sequoyah | Street, O. D. |
| | | Memoirs of Catherine Brown | Tavern |
| | | | Thomason, James Arthur |

Places:

Alabama
Arab, AL

Eddy, AL
Guntersville, AL

Marshall Co., AL

Types:

list
newspaper

publication
reference

report

Dates:

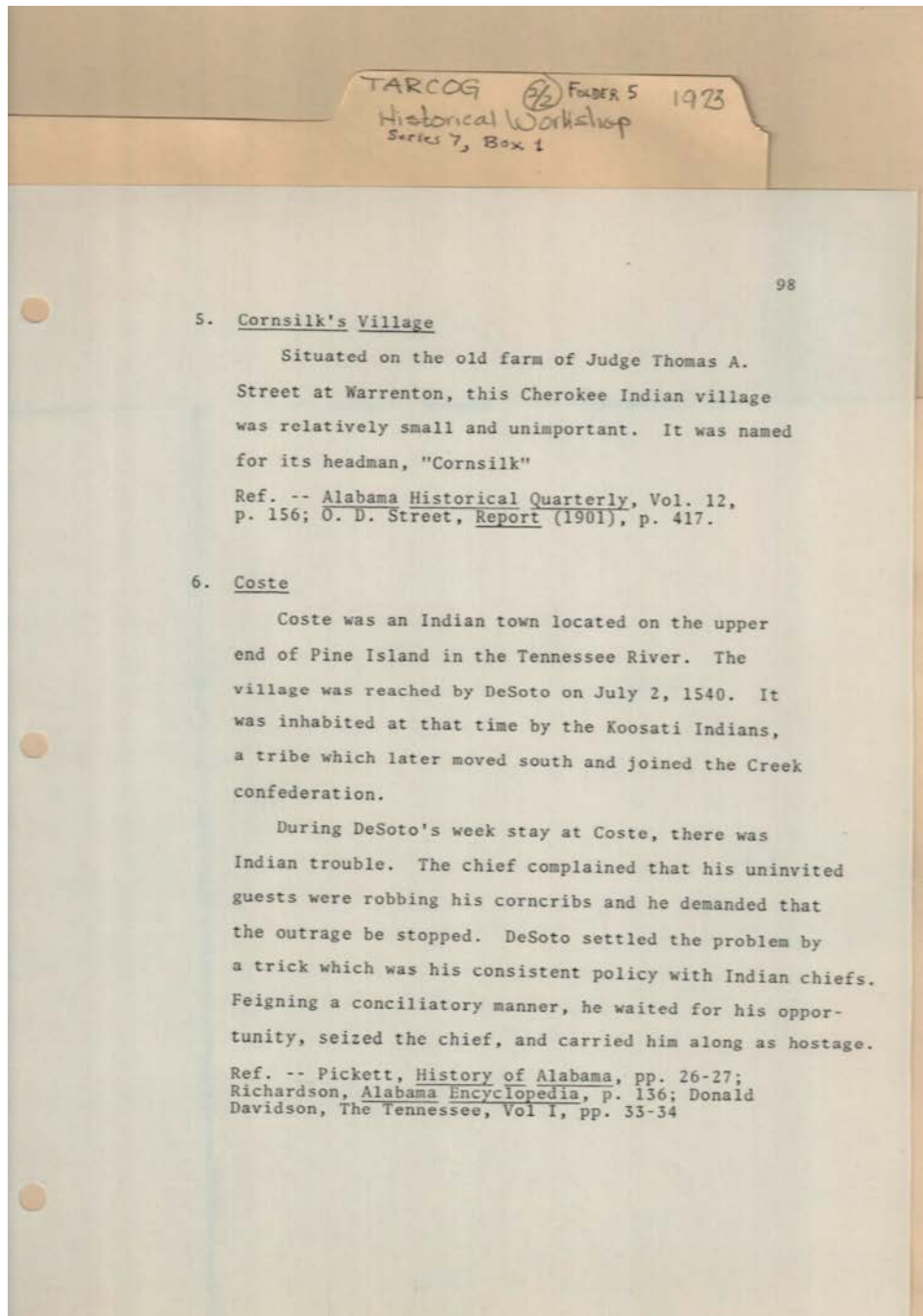
1825
1885

1899-1903
1900s

1901
Dec 26, 1945

Frances Cabaniss Roberts Collection: Series 7, Box 1, Folder 5
TARCOG Historical Inventory Workshop Materials, 1973 (2 of 2)

Image 53 r07_01-05-000-0053 [Contents](#) [Index](#) [About](#)



Names:

Alabama
Encyclopedia
Alabama Historical
Quarterly

Cornsilk's Village
(Cherokee Village)
Coste (Indian town)
Davidson, Donald
DeSoto

History of Alabama
Koosati Indians
Pickett,
Richardson,
Street, O. D.

Street, Thomas A.,
Judge
The Tennessee

Places:

Alabama
Marshall Co., AL

Pine Island, TN
River, AL

Warrenton, AL

Types:

list

publication

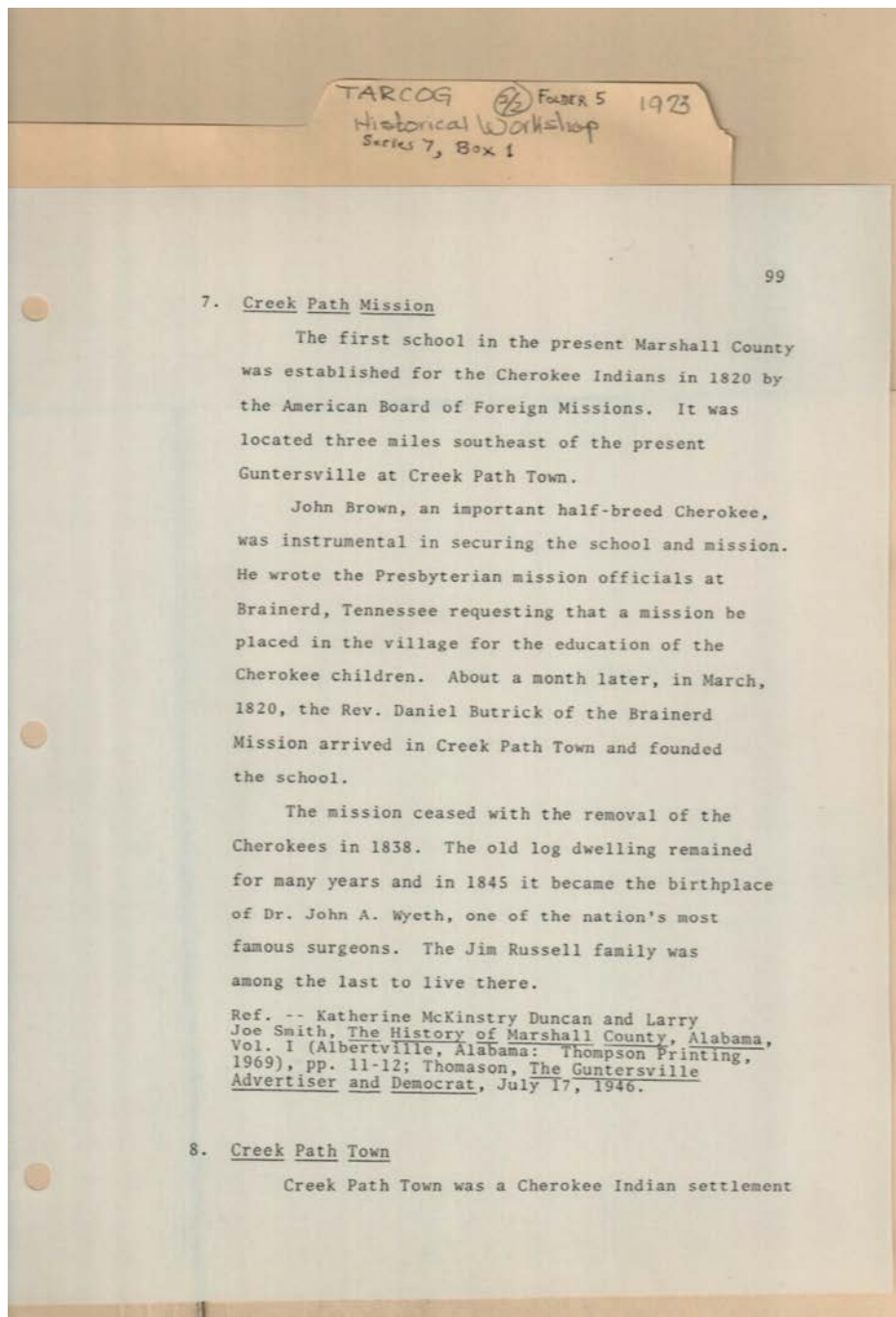
reference

report

Dates:

Frances Cabaniss Roberts Collection: Series 7, Box 1, Folder 5
TARCOG Historical Inventory Workshop Materials, 1973 (2 of 2)

Image 54 r07_01-05-000-0054 [Contents](#) [Index](#) [About](#)



Topics:

Cherokee Indian settlement

lived at mission

Names:

American Board of Foreign Missions
Brown, John (half-breed Cherokee)
Butrick, Daniel, Rev.
Cherokee Indians

Cherokee removal
Creek Path Mission
Creek Path Town
Guntersville
Advertiser & Democrat

History of Marshall Co., AL
Jim Russell family
McKinstry, Katherine
Presbyterian Mission

Thomason, James Arthur
Wyeth, John A., Dr.

Places:

Brainerd, TN

Huntsville, AL

Marshall Co., AL

Types:

list

newspaper

publication

reference

Dates:

1820

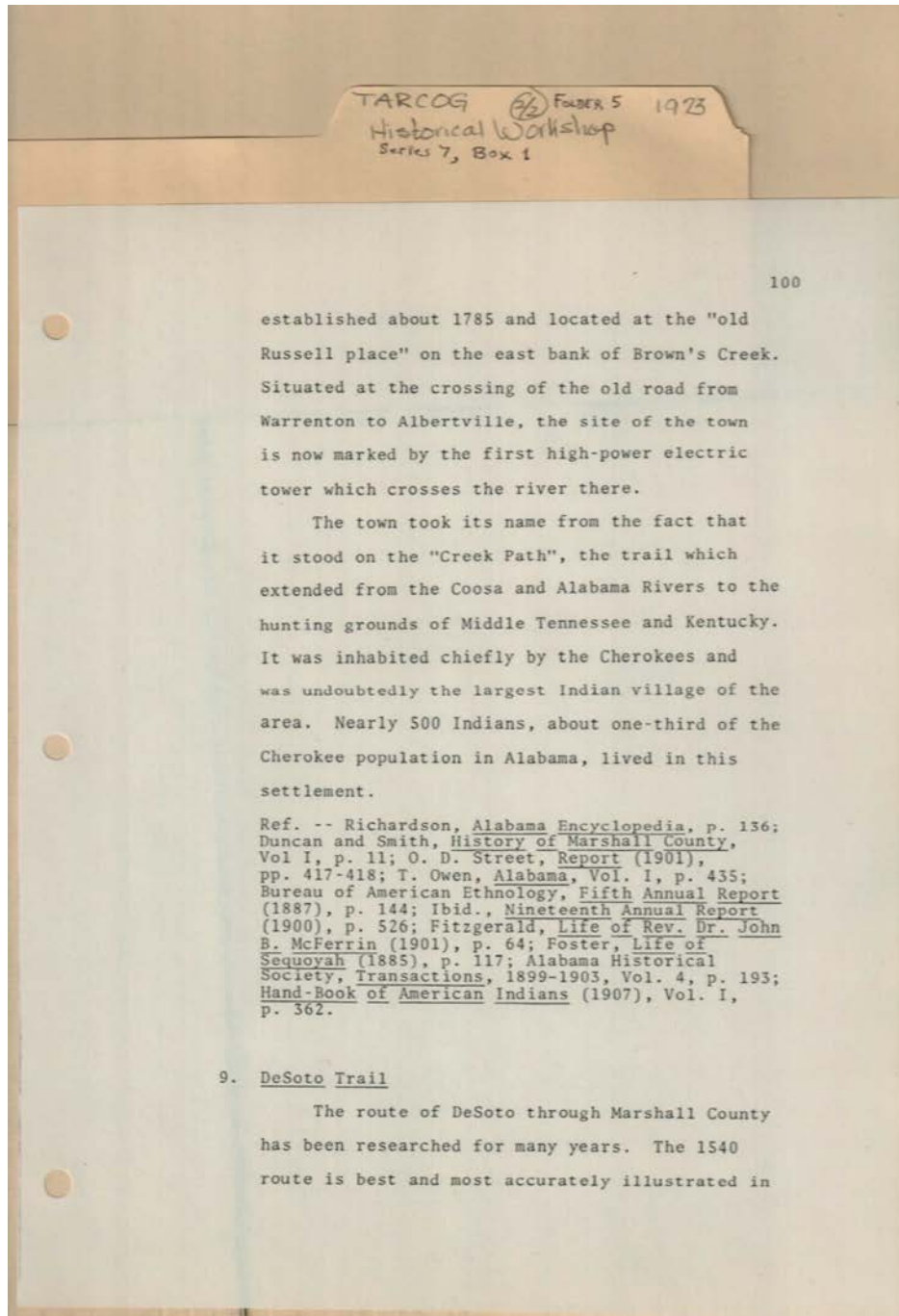
1845

Jul 17, 1946

1838

1969

March 1820



Topics:

500 Cherokees lived in village town in area

Names:

Alabama	DeSoto Trail	History of Marshall	Owen, T.
Alabama	Duncan,	Co., AL	Richardson,
Encyclopedia	Fifth Annual Report	Life of Rev. Dr. John	Smith,
Alabama Historical	Fitzgerald,	B. McFerrin	Street, O. D.
Society	Foster,	Life of Sequoyah	Transactions 1899-
Albertville, AL	Hand-Book of	Nineteenth Annual	1903
Bureau of American	Alabama	Report	Warrenton, AL
Ethnology		Old Russell place	

Places:

Brown's Creek,
Marshall Co., AL

Marshall Co., AL

Types:

author

list

publication

reference

Dates:

1540

1885

1899-1903

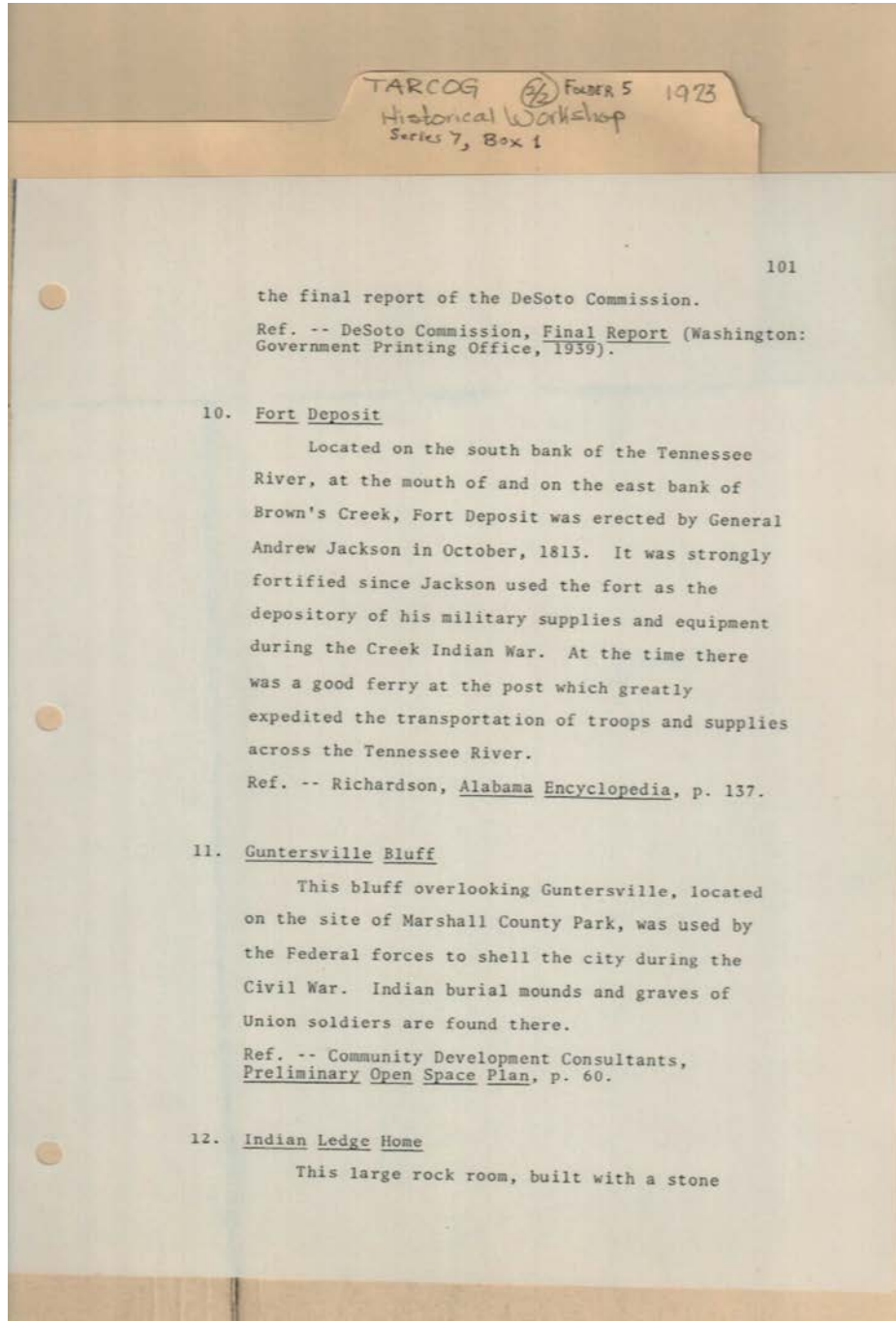
1901

1785

1887

1900

1907



Topics:

erected fort
fort on Brown's Creek

near Hustleville
community

Names:

Alabama
Encyclopedia
Community
Development
Consultants

Creek Indian War
DeSoto Commission
Final Report
Fort Deposit

Government Printing
Office
Guntersville Bluff
Indian Ledge Home

Jackson, Andrew,
General
Preliminary Open
Space Plan
Richardson,

Places:

Marshall Co., AL

Sand Mountain,
Marshall Co., AL

Washington, DC

Types:

list

publication

reference

report

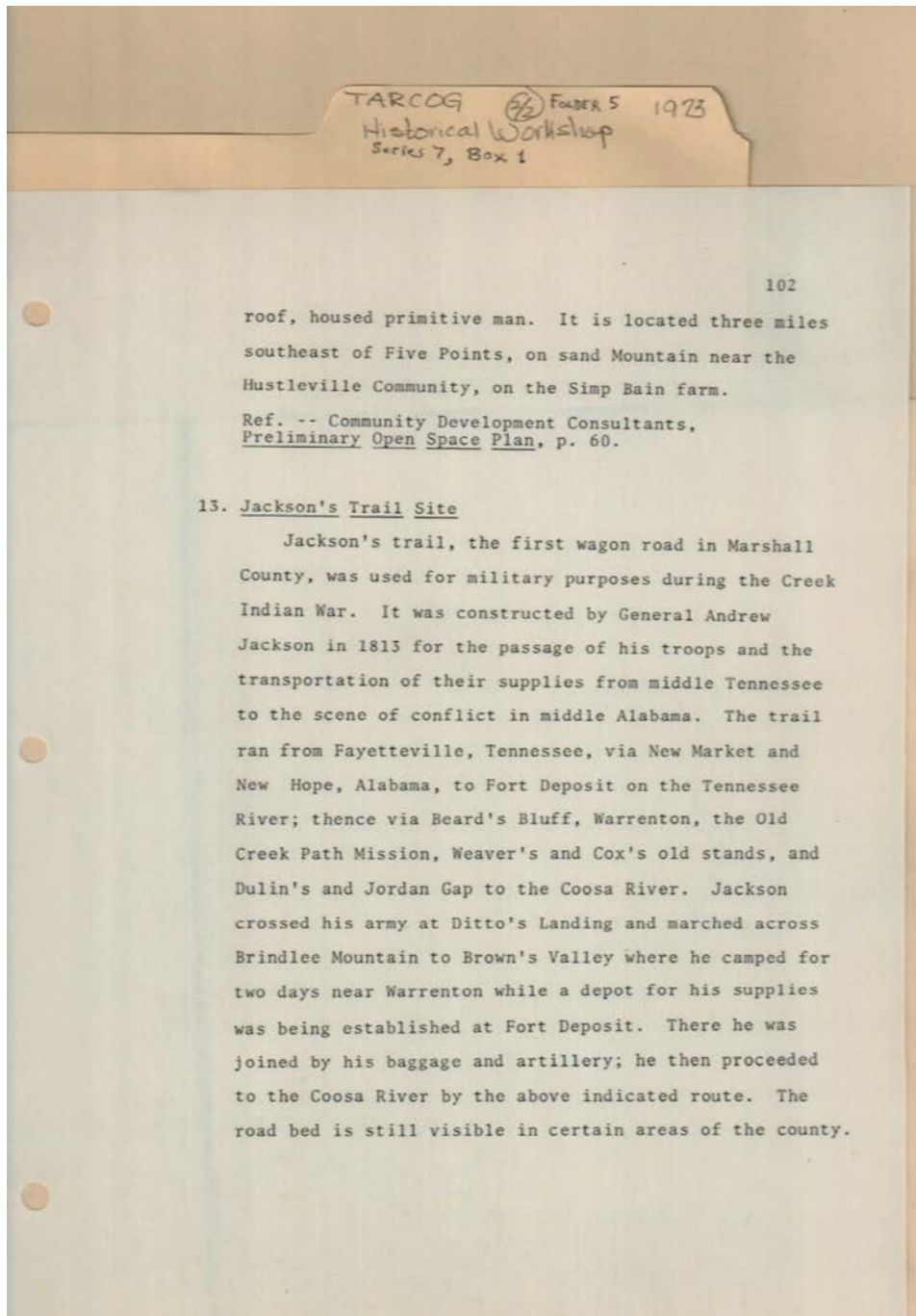
Dates:

1813

1939

Frances Cabaniss Roberts Collection: Series 7, Box 1, Folder 5
TARCOG Historical Inventory Workshop Materials, 1973 (2 of 2)

Image 57 r07_01-05-000-0057 [Contents](#) [Index](#) [About](#)



constructed fort

Names:

Beard's Bluff
Brindlee Mountain
Brown's Valley
Community
Development
Consultants
Coosa River

Cox Old Stand
Ditto's Landing
Dulin's
Fayetteville, TN
Fort Deposit
Jackson, Andrew,
General

Jackson's Trail site
Jordan Gap
New Hope, AL
New Market, AL
Old Creek Path
Mission

Preliminary Open
Space Plan
Simp Bain farm
Trail sites in area
Warrenton
Weaver's Old Stand

Places:

Marshall Co., AL

Sand Mountain,
Marshall Co., AL

Types:

list

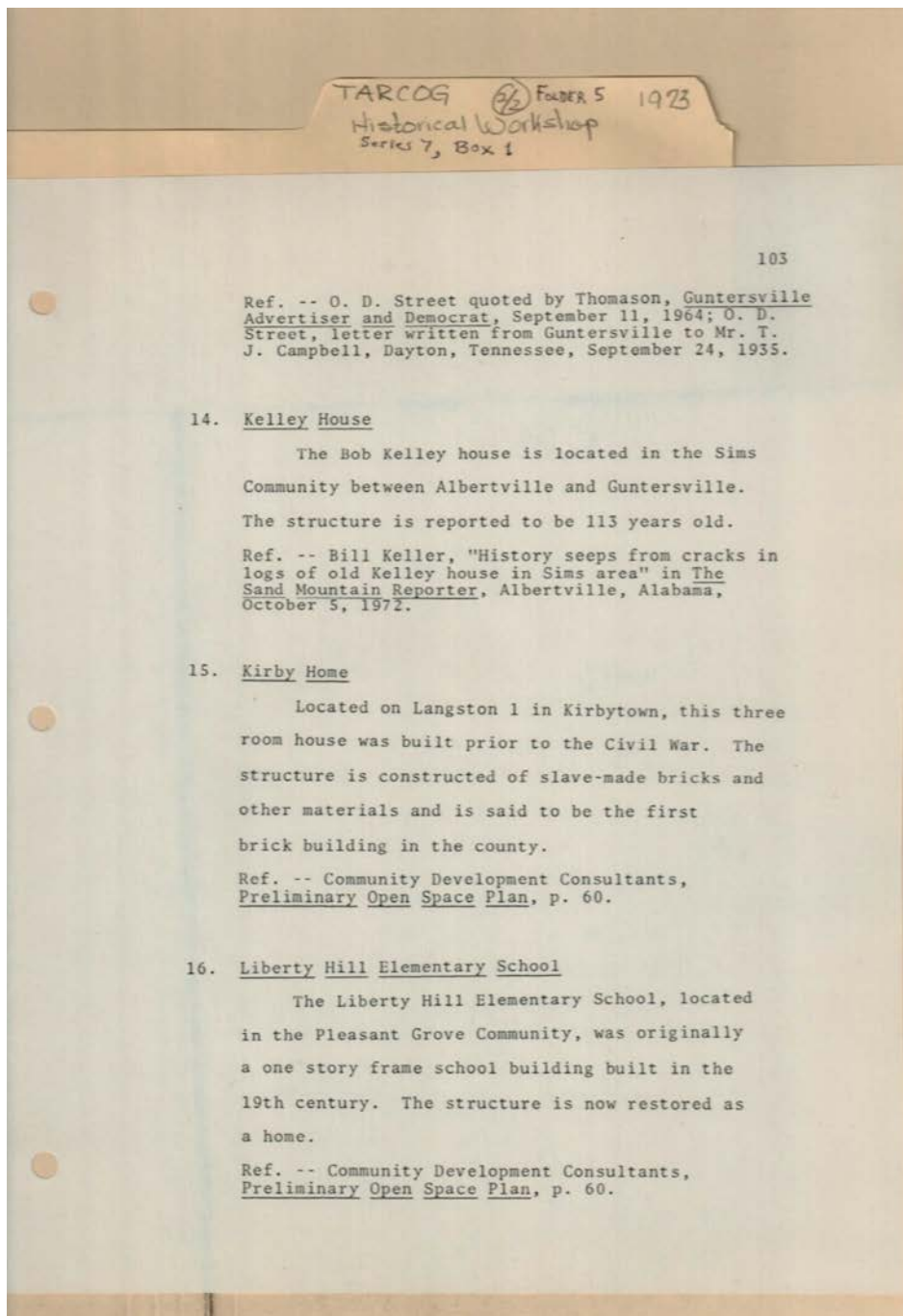
reference

Dates:

1813

Frances Cabaniss Roberts Collection: Series 7, Box 1, Folder 5
TARCOG Historical Inventory Workshop Materials, 1973 (2 of 2)

Image 58 r07_01-05-000-0058 [Contents](#) [Index](#) [About](#)



113 yrs. old

Names:

Campbell, T. J., Mr.
Community
Development
Consultants
Guntersville
Advertiser &

Democrat
Keller, Bill
Kelley House
Kelley, Bob
Kirby Home

Liberty Hill
Elementary School
Pleasant Grove
Community
Preliminary Open
Space Plan

Sand Mountain
Reporter
Street, O. D.

Places:

Albertville, Marshall
Co., AL

Dayton, TN
Marshall Co., AL

Types:

author

list

newspaper

reference

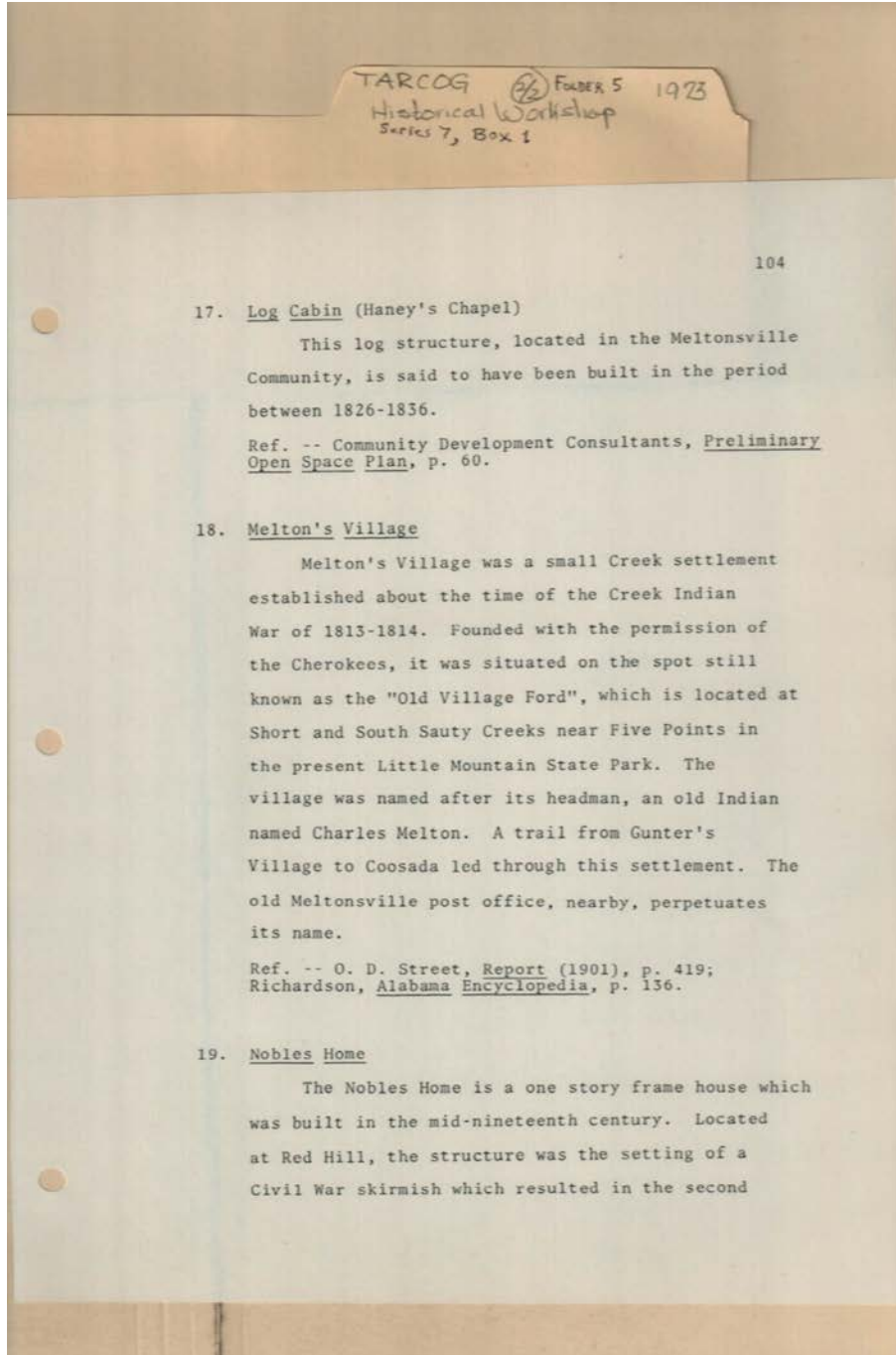
Dates:

1800s

Oct 5, 1972

Sep 11, 1964

Sep 24, 1935



17. Log Cabin (Haney's Chapel)

This log structure, located in the Meltonsville Community, is said to have been built in the period between 1826-1836.

Ref. -- Community Development Consultants, Preliminary Open Space Plan, p. 60.

18. Melton's Village

Melton's Village was a small Creek settlement established about the time of the Creek Indian War of 1813-1814. Founded with the permission of the Cherokees, it was situated on the spot still known as the "Old Village Ford", which is located at Short and South Sauty Creeks near Five Points in the present Little Mountain State Park. The village was named after its headman, an old Indian named Charles Melton. A trail from Gunter's Village to Coosada led through this settlement. The old Meltonsville post office, nearby, perpetuates its name.

Ref. -- O. D. Street, Report (1901), p. 419; Richardson, Alabama Encyclopedia, p. 136.

19. Nobles Home

The Nobles Home is a one story frame house which was built in the mid-nineteenth century. Located at Red Hill, the structure was the setting of a Civil War skirmish which resulted in the second

Topics:

in Little Mountain State Park

named for Charles Melton

site of Civil War battle

Names:

Alabama Encyclopedia
 Liberty Hill Elementary School

Little Mountain State Park
 Log Cabin (Haney's Chapel)

Melton, Charles (Indian headman)
 Melton's Village
 Nobles Home
 Old Village Ford

Pleasant Grove Community
 Richardson, Street, O. D.

Places:

Marshall Co., AL

Types:

list

publication

reference

report

Dates:

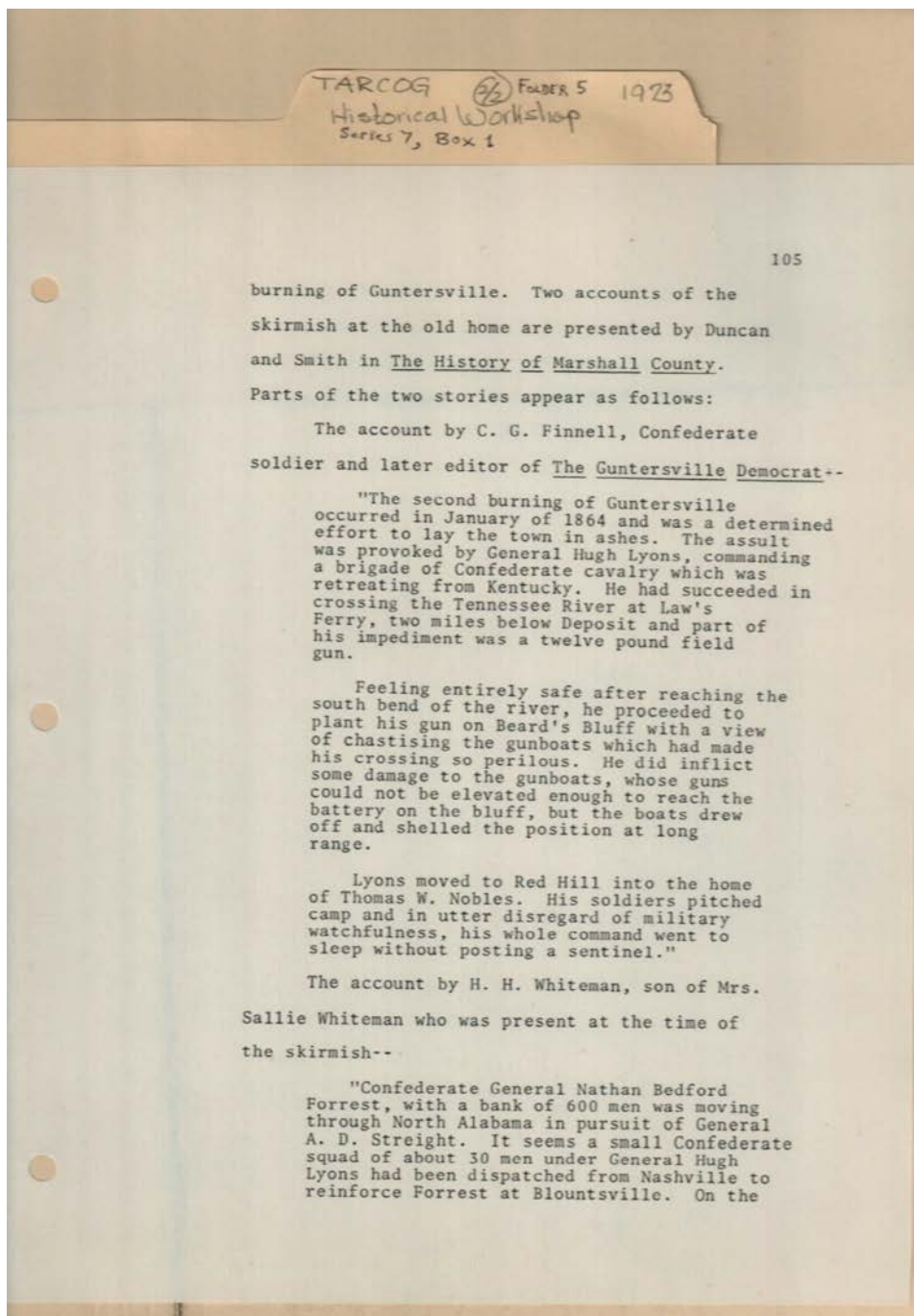
1813-1814

1826-1836

1901

Frances Cabaniss Roberts Collection: Series 7, Box 1, Folder 5
TARCOG Historical Inventory Workshop Materials, 1973 (2 of 2)

Image 60 r07_01-05-000-0060 [Contents](#) [Index](#) [About](#)



Topics:

Confederate general
at battle of
Guntersville

burned by Federal
troops
location of battle

wrote account of
skirmish

Names:

Burning of
Guntersville
Duncan,
Finnell, C. G.
Forrest, Nathan
Bedford, General

Guntersville
Guntersville
Democrat
History of Marshall
County, AL
Lyons, Hugh, General

Smith,
Streight, A. D.,
General
Thomas W. Nobles
home
Whiteman, H. H.

Whiteman, Sallie,
Mrs.

Places:

Marshall Co., AL

Types:

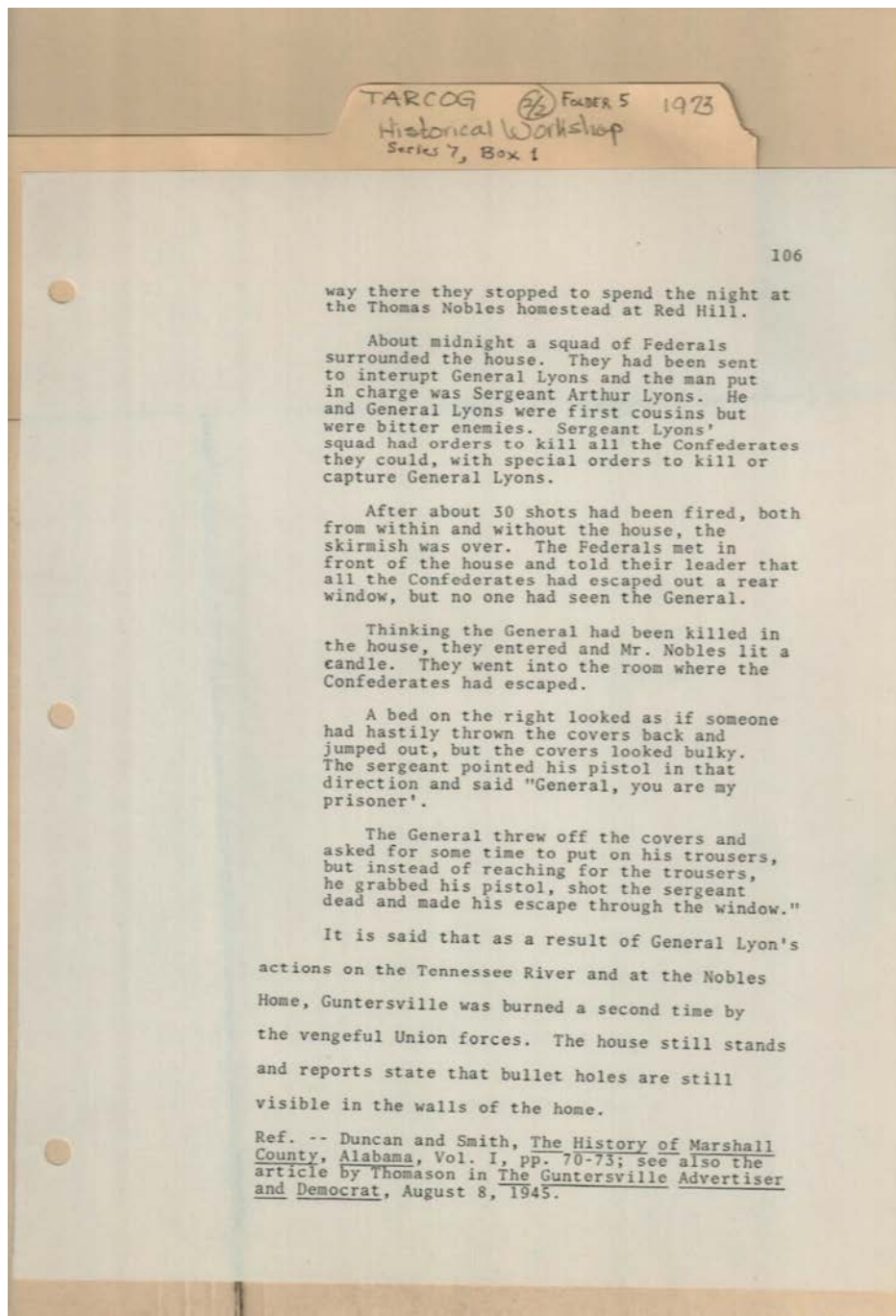
list
newspaper

publication
reference

report

Dates:

Jan 1864



Topics:

Union officer at battle article about battle wrote article

Names:

Duncan, Guntersville Advertiser &	Democrat History of Marshall County, AL	Lyons, Arthur, Sgt. Smith,	Thomas Nobles homestead Thomason,
---	---	-------------------------------	---

Places:

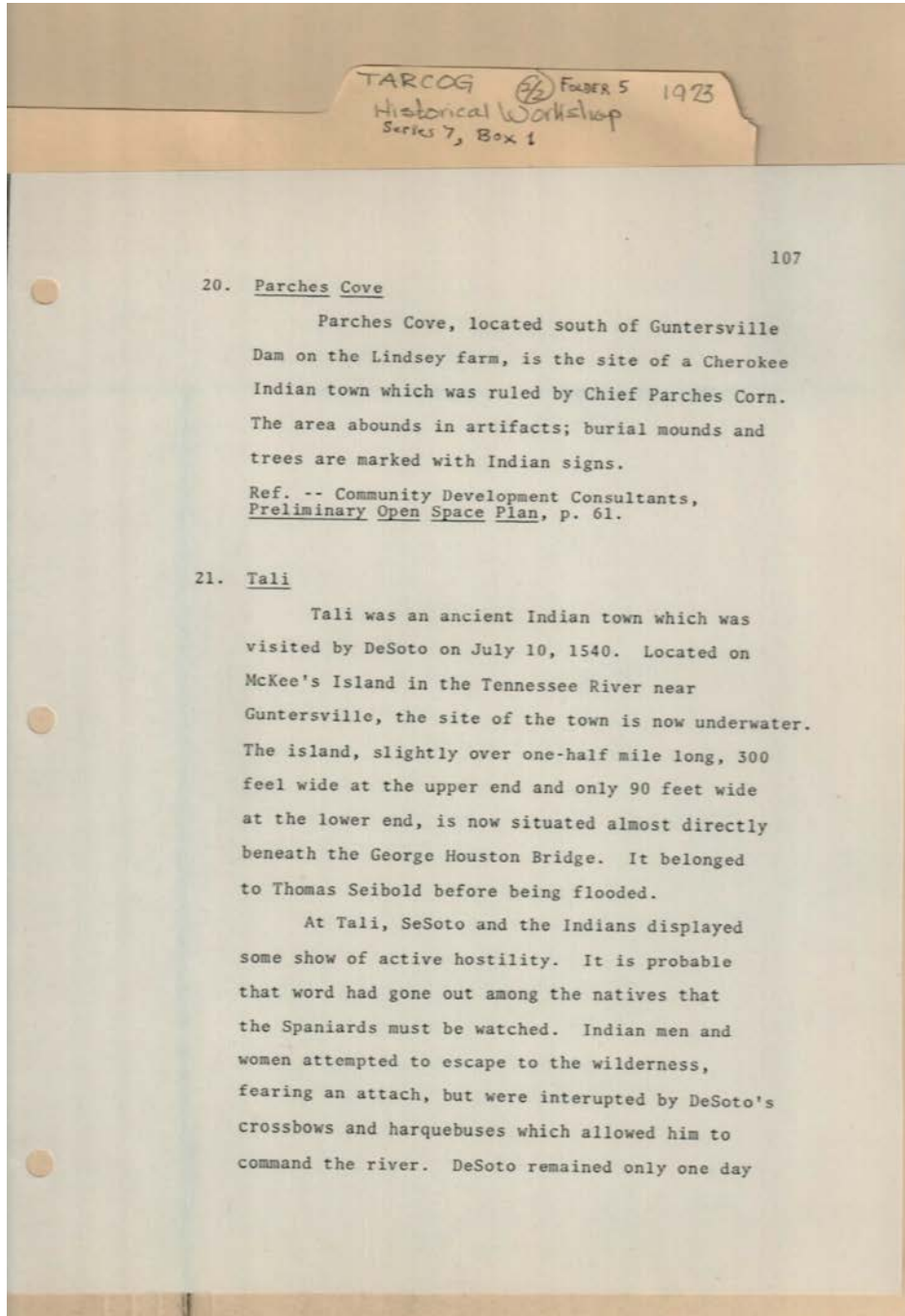
Marshall Co., AL Red Hill, AL

Types:

list newspaper publication reference

Dates:

Aug 8, 1945



Topics:

owned bridge before
flooded

ruled Cherokee
Indian town

town now under
water

town visited by
DeSoto
visited Tali town

Names:

Community
Development
Consultants
DeSoto

George Houston
Bridge
McKee's Island
Parches Corn, Chief

Parches Cove
Preliminary Open
Space Plan
Seibold, Thomas

Tali

Places:

Marshall Co., AL

Tennessee River,
Marshall Co., AL

Types:

list

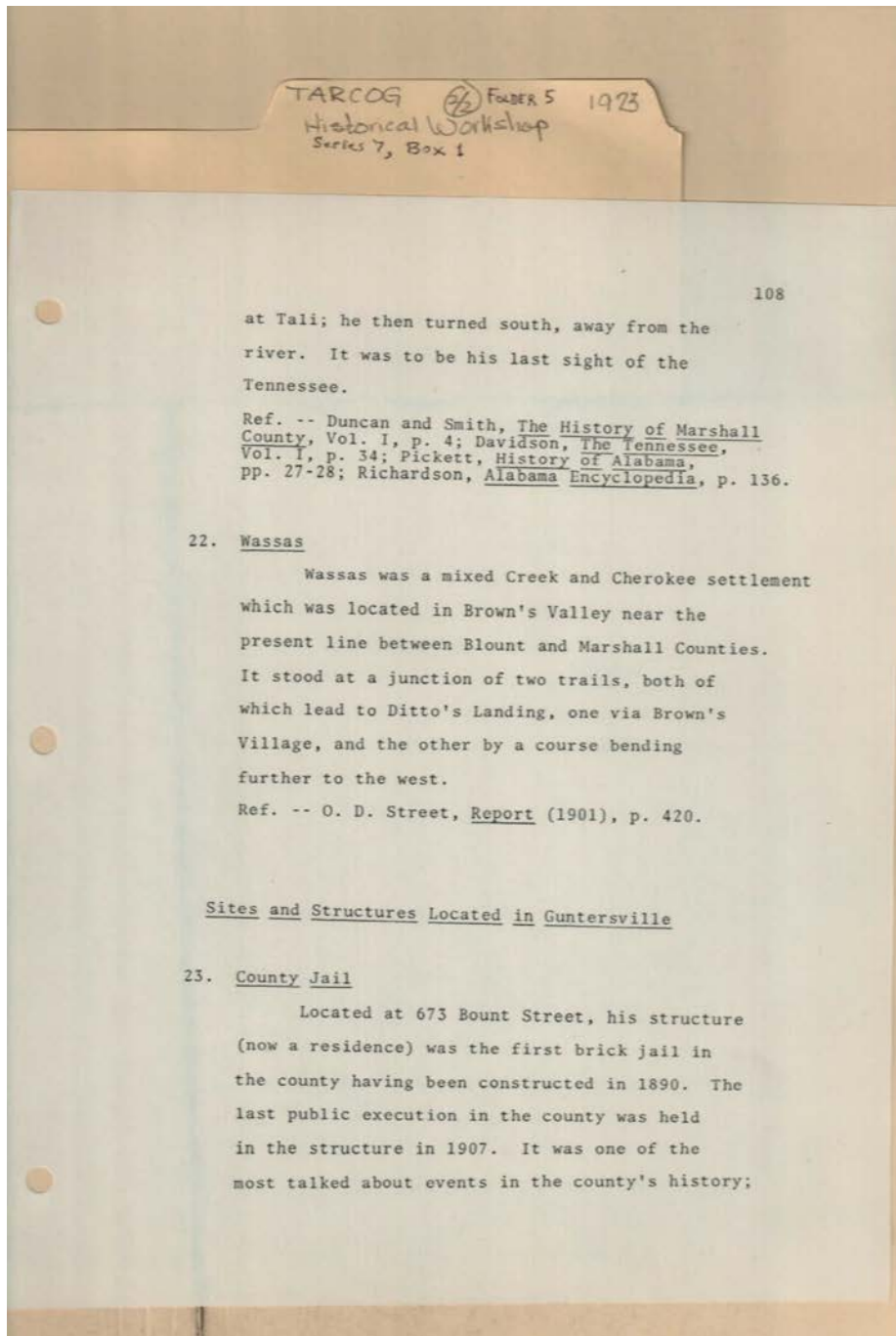
reference

Dates:

Jul 10, 1540

Frances Cabaniss Roberts Collection: Series 7, Box 1, Folder 5
TARCOG Historical Inventory Workshop Materials, 1973 (2 of 2)

Image 63 r07_01-05-000-0063 [Contents](#) [Index](#) [About](#)



Topics:

Creek &

Cherokee settlement

Names:

Alabama
Encyclopedia
County Jail
Davidson,
Duncan,

History of Alabama
History of Marshall
County, AL
O. D. Street Report
Pickett,

Richardson,
Sites & Structures in
Guntersville
Smith,
The Tennessee

Wassas

Places:

Brown's Valley,
Marshall Co., AL

Marshall Co., AL

Types:

list

publication

reference

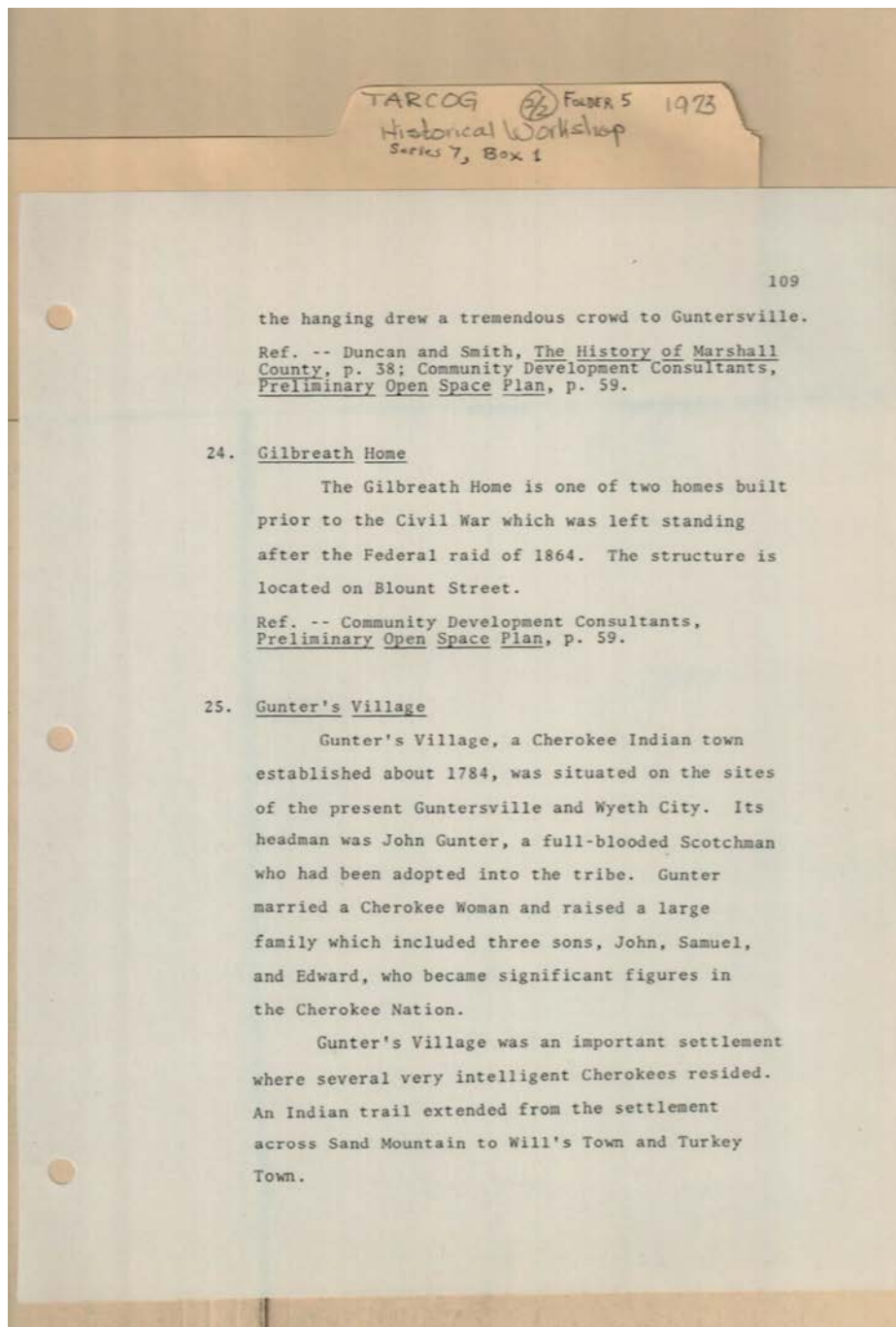
Dates:

1890

1901

Frances Cabaniss Roberts Collection: Series 7, Box 1, Folder 5
TARCOG Historical Inventory Workshop Materials, 1973 (2 of 2)

Image 64 r07_01-05-000-0064 [Contents](#) [Index](#) [About](#)



Topics:

Cherokee Indian town
est. here

Indian trail in this
area

Scotchman who was
headman

son of John Gunter

Names:

Community
Development
Consultants
Duncan,

Gilbreath House
Gunter, Edward
Gunter, John
Gunter, Samuel

History of Marshall
Co., AL
Preliminary Open
Space Plan

Smith,
Turkey Town
Will's Town

Places:

Marshall Co., AL

Types:

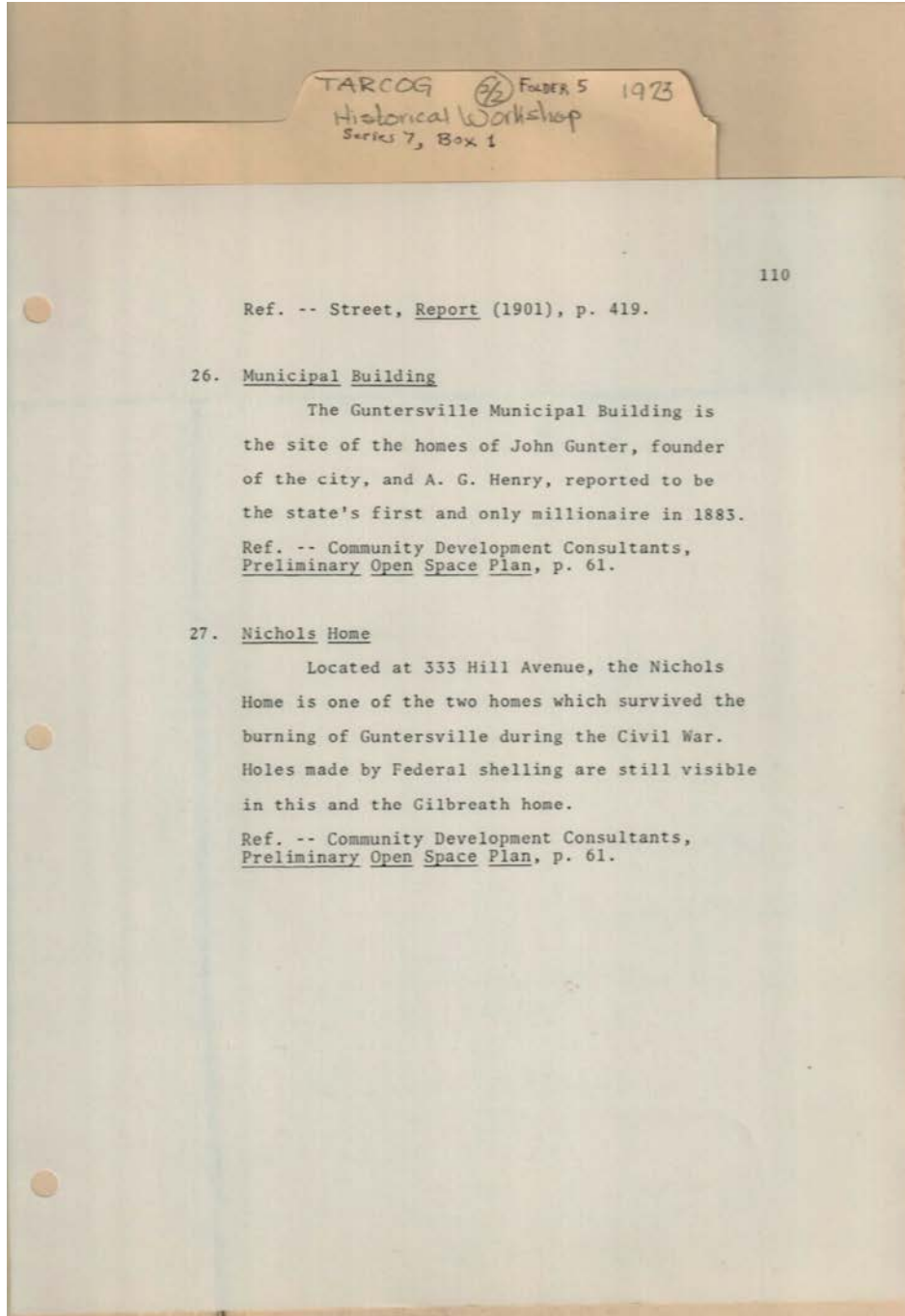
list

publication

reference

Dates:

1784



state's first millionaire

Names:

A. G. Henry home
Community
Development
Consultants

Gilbreath Home
John Gunter home
Municipal Building
Nichols Home

Preliminary Open
Space Plan
Report
Street,

Places:

Marshall Co., AL

Types:

list

reference

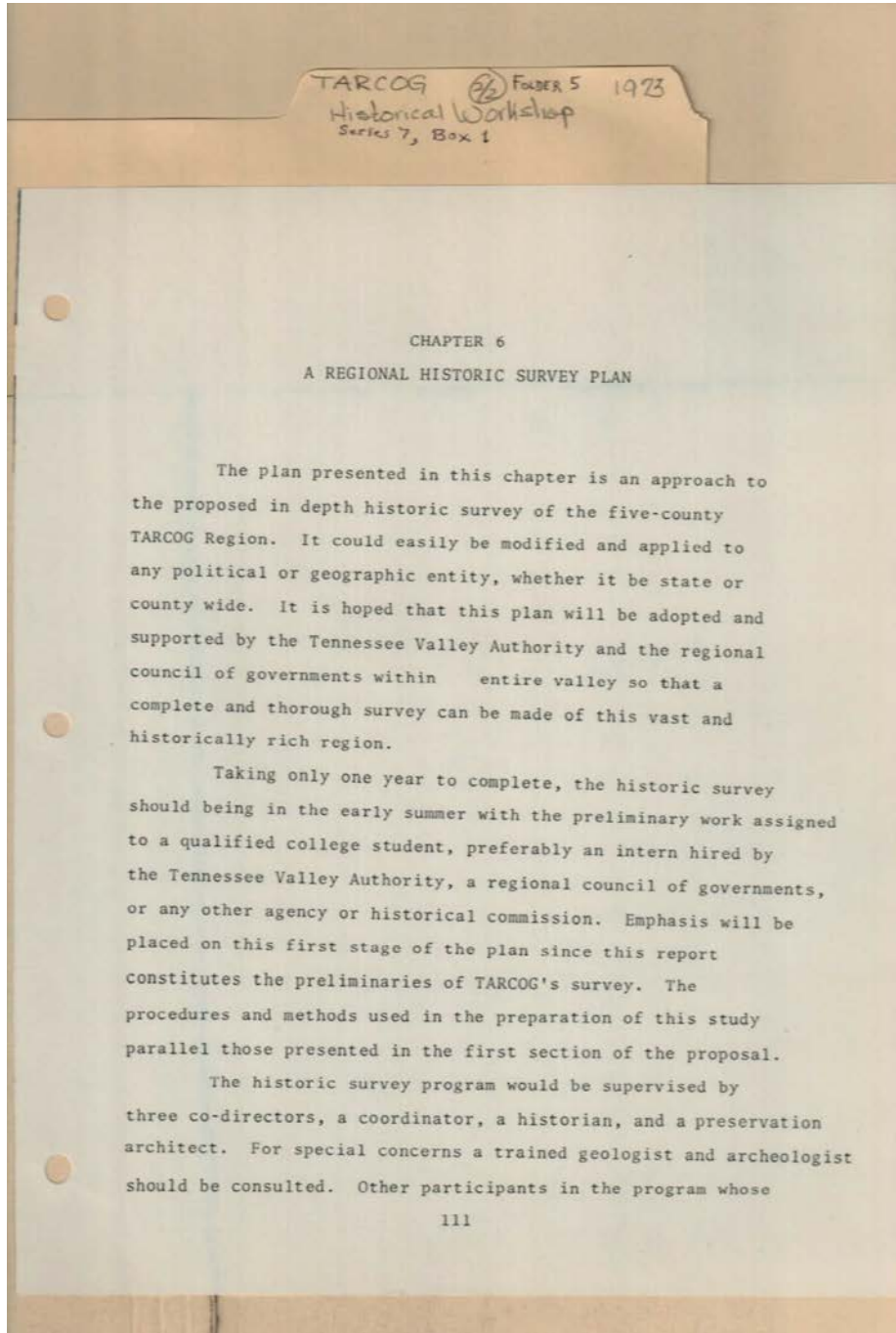
Dates:

1883

1901

Frances Cabaniss Roberts Collection: Series 7, Box 1, Folder 5
TARCOG Historical Inventory Workshop Materials, 1973 (2 of 2)

Image 66 r07_01-05-000-0066 [Contents](#) [Index](#) [About](#)



Names:

Regional Historic
Survey Plan

Places:

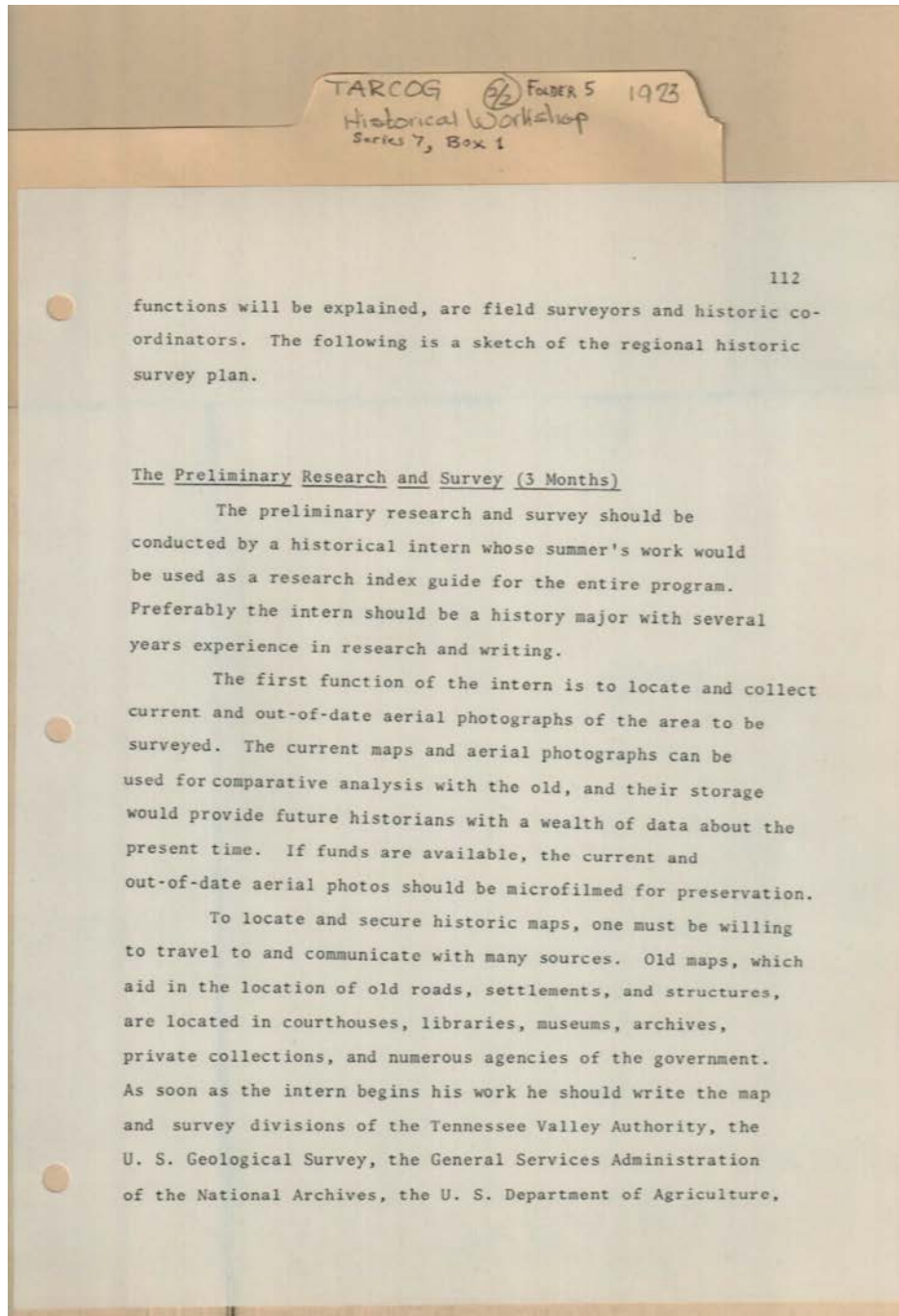
TARCOG

Types:

plan

Frances Cabaniss Roberts Collection: Series 7, Box 1, Folder 5
TARCOG Historical Inventory Workshop Materials, 1973 (2 of 2)

Image 67 r07_01-05-000-0067 [Contents](#) [Index](#) [About](#)



Names:

Preliminary Research
& Survey

Places:

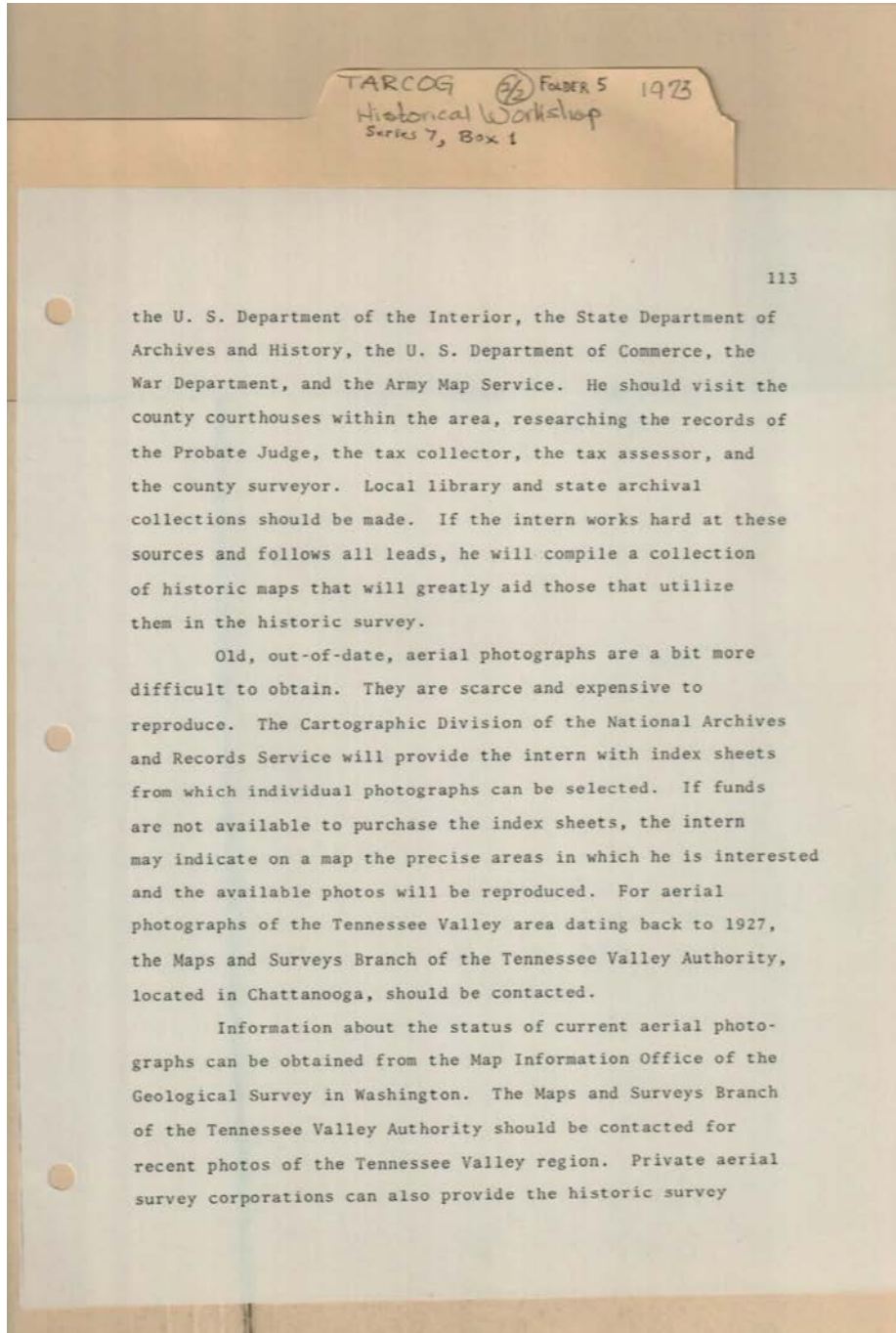
TARCOG

Types:

plan

Frances Cabaniss Roberts Collection: Series 7, Box 1, Folder 5
TARCOG Historical Inventory Workshop Materials, 1973 (2 of 2)

Image 68 r07_01-05-000-0068 [Contents](#) [Index](#) [About](#)



Names:

Preliminary Research
& Survey

Places:

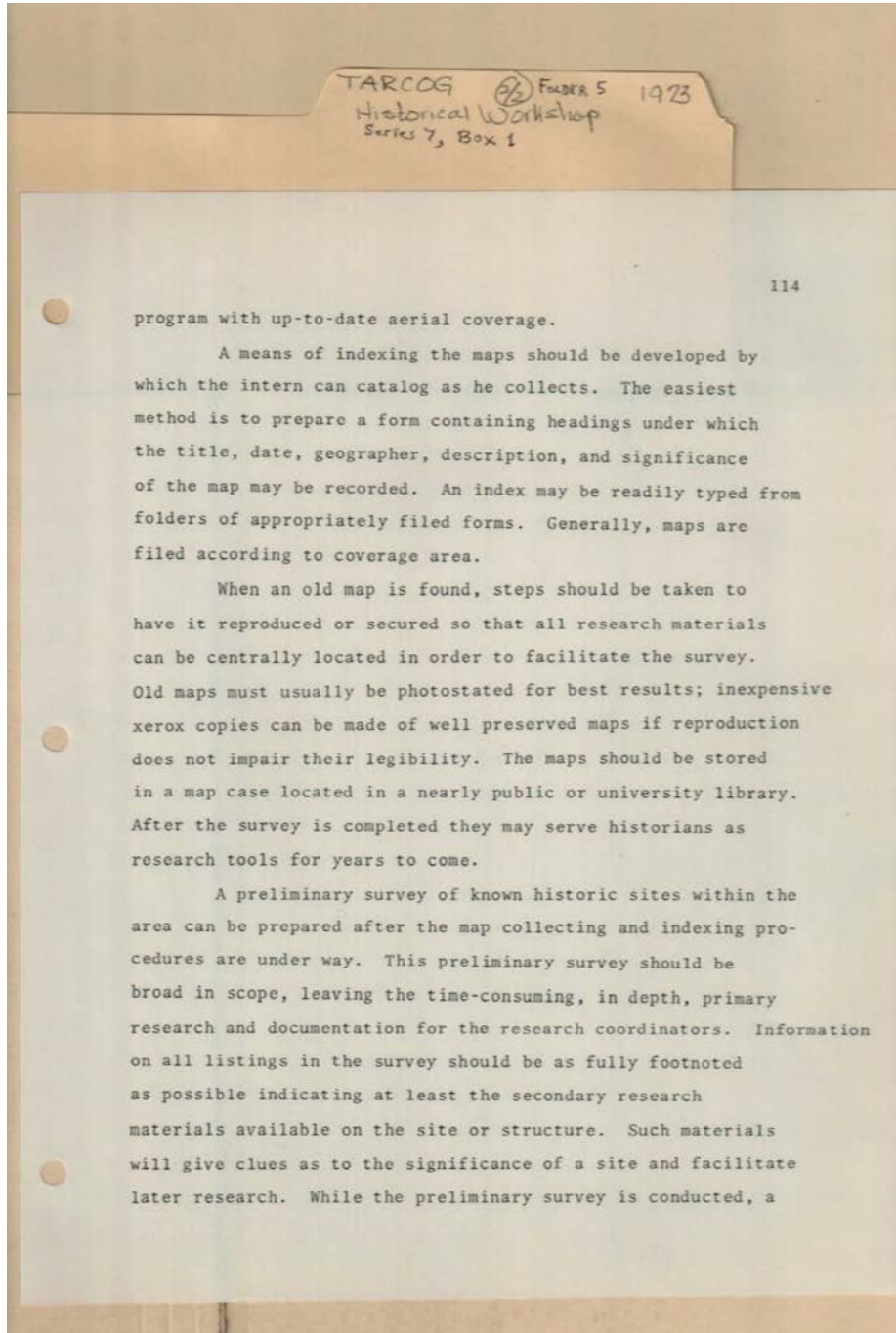
TARCOG

Types:

plan

Frances Cabaniss Roberts Collection: Series 7, Box 1, Folder 5
TARCOG Historical Inventory Workshop Materials, 1973 (2 of 2)

Image 69 r07_01-05-000-0069 [Contents](#) [Index](#) [About](#)



Names:

Preliminary Research
& Survey

Places:

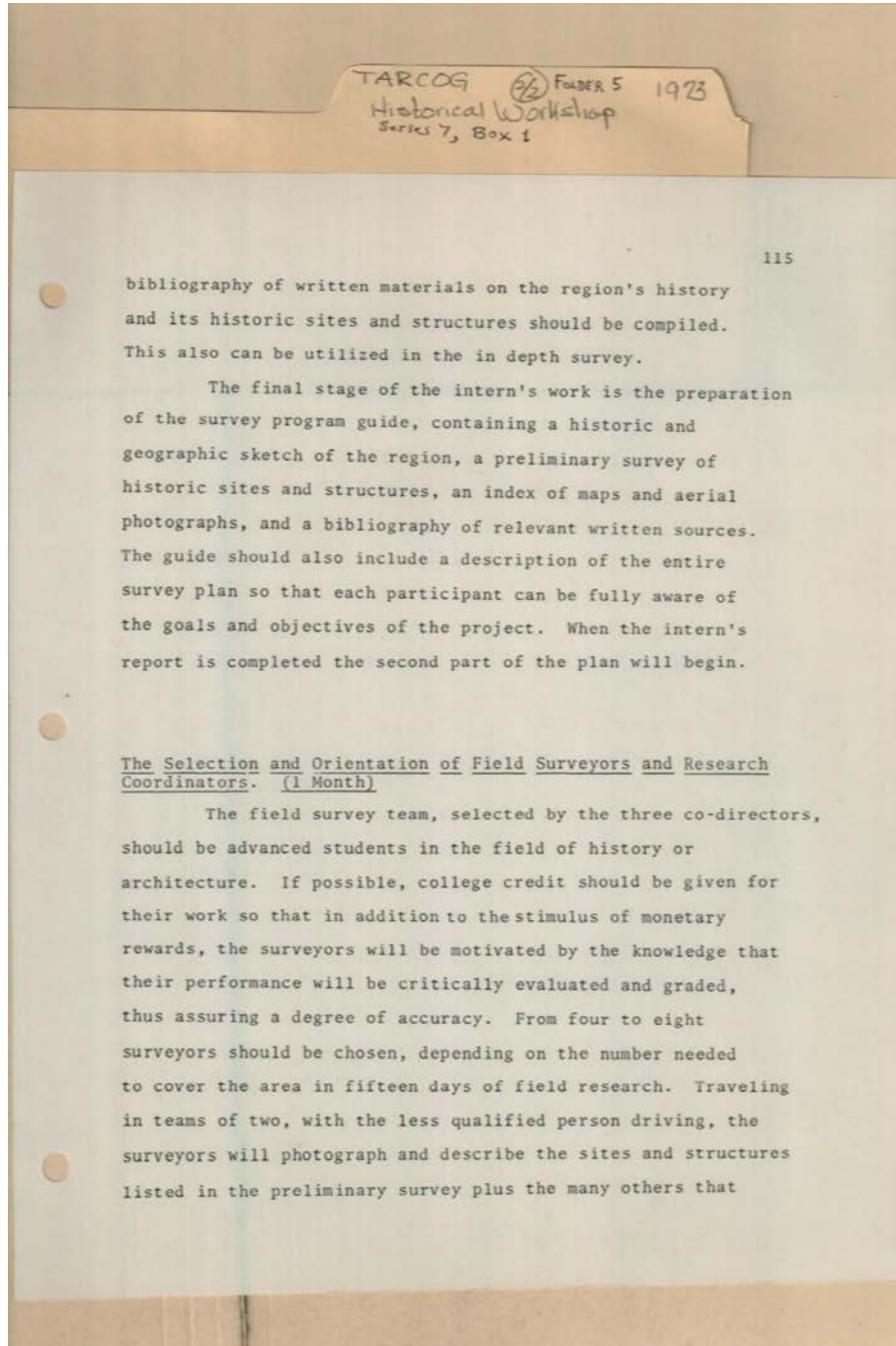
TARCOG

Types:

plan

Frances Cabaniss Roberts Collection: Series 7, Box 1, Folder 5
TARCOG Historical Inventory Workshop Materials, 1973 (2 of 2)

Image 70 r07_01-05-000-0070 [Contents](#) [Index](#) [About](#)



Names:

Selection of Field
Surveyors &

Coordinators

Places:

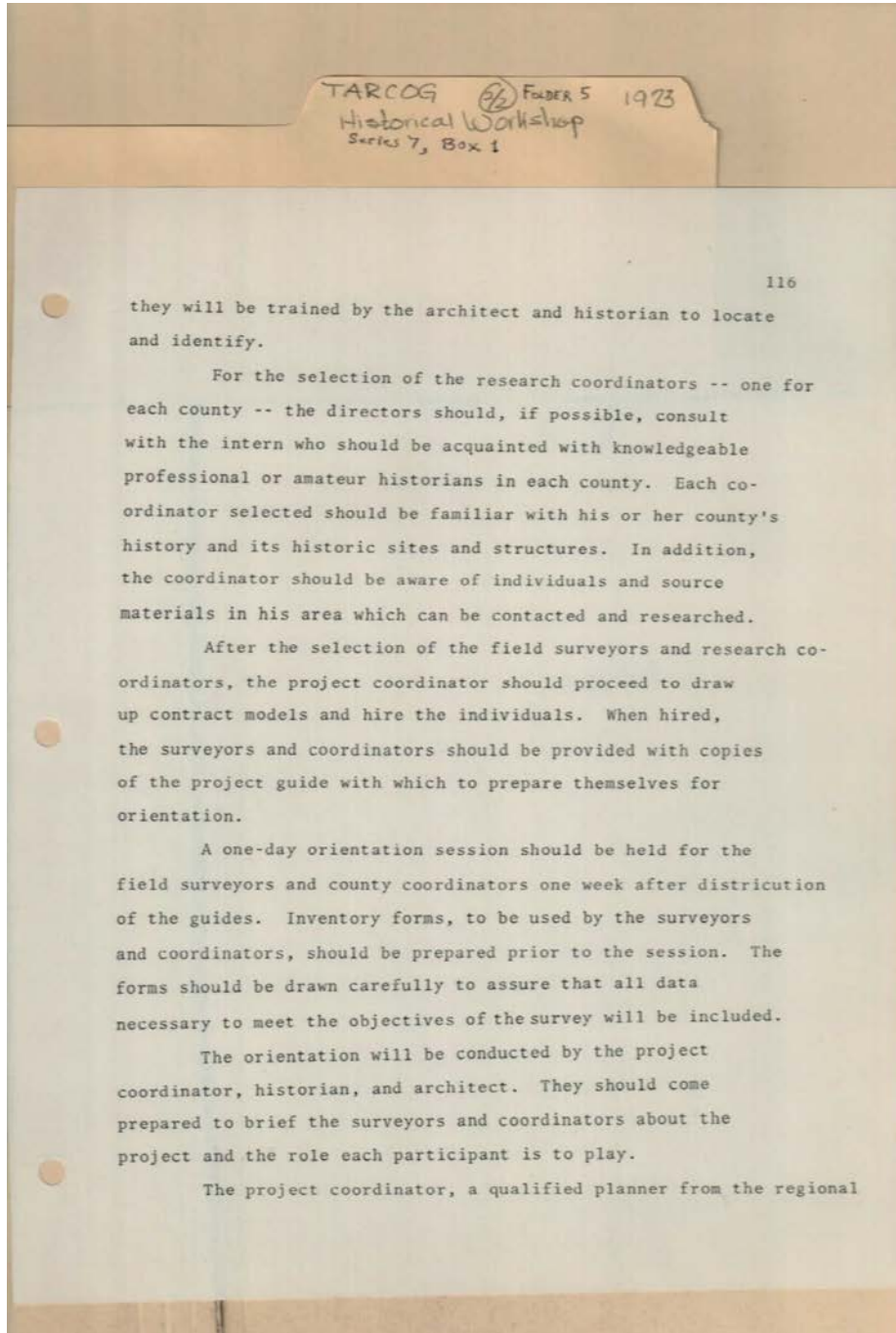
TARCOG

Types:

plan

Frances Cabaniss Roberts Collection: Series 7, Box 1, Folder 5
TARCOG Historical Inventory Workshop Materials, 1973 (2 of 2)

Image 71 r07_01-05-000-0071 [Contents](#) [Index](#) [About](#)



Names:

Selection of Field
Surveyors &

Coordinators

Places:

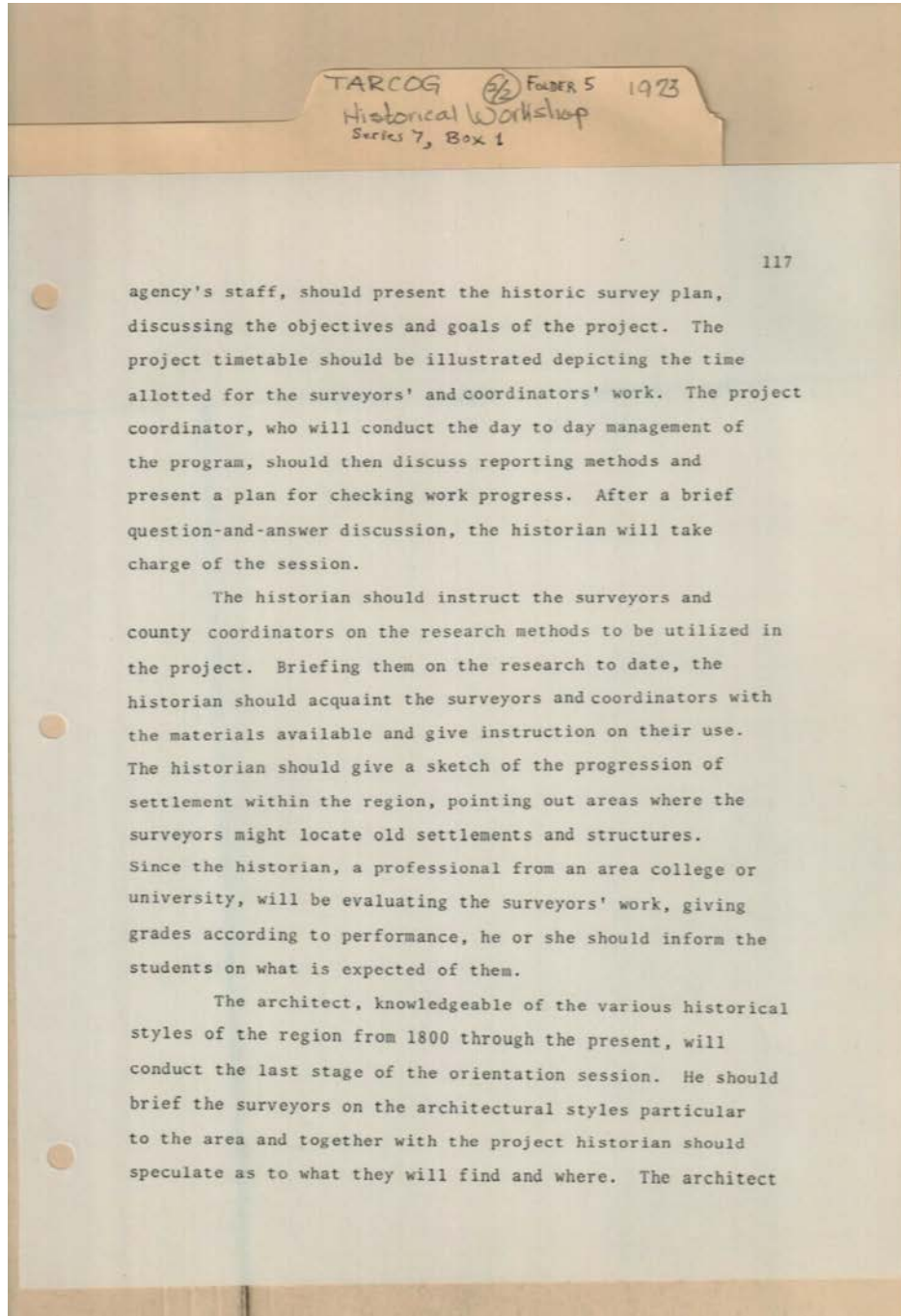
TARCOG

Types:

plan

Frances Cabaniss Roberts Collection: Series 7, Box 1, Folder 5
TARCOG Historical Inventory Workshop Materials, 1973 (2 of 2)

Image 72 r07_01-05-000-0072 [Contents](#) [Index](#) [About](#)



Names:

Selection of Field
Surveyors &

Coordinators

Places:

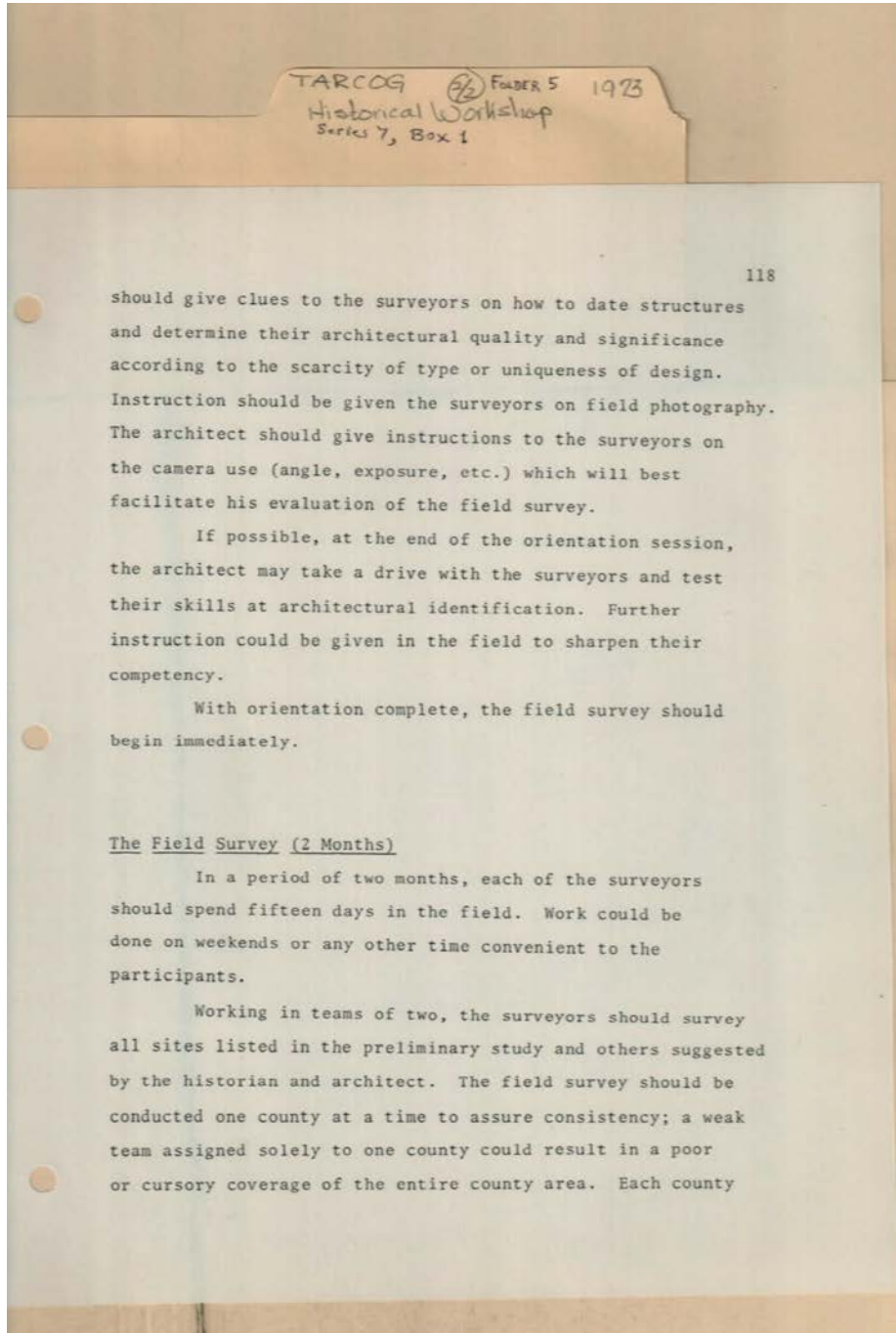
TARCOG

Types:

plan

Frances Cabaniss Roberts Collection: Series 7, Box 1, Folder 5
TARCOG Historical Inventory Workshop Materials, 1973 (2 of 2)

Image 73 r07_01-05-000-0073 [Contents](#) [Index](#) [About](#)



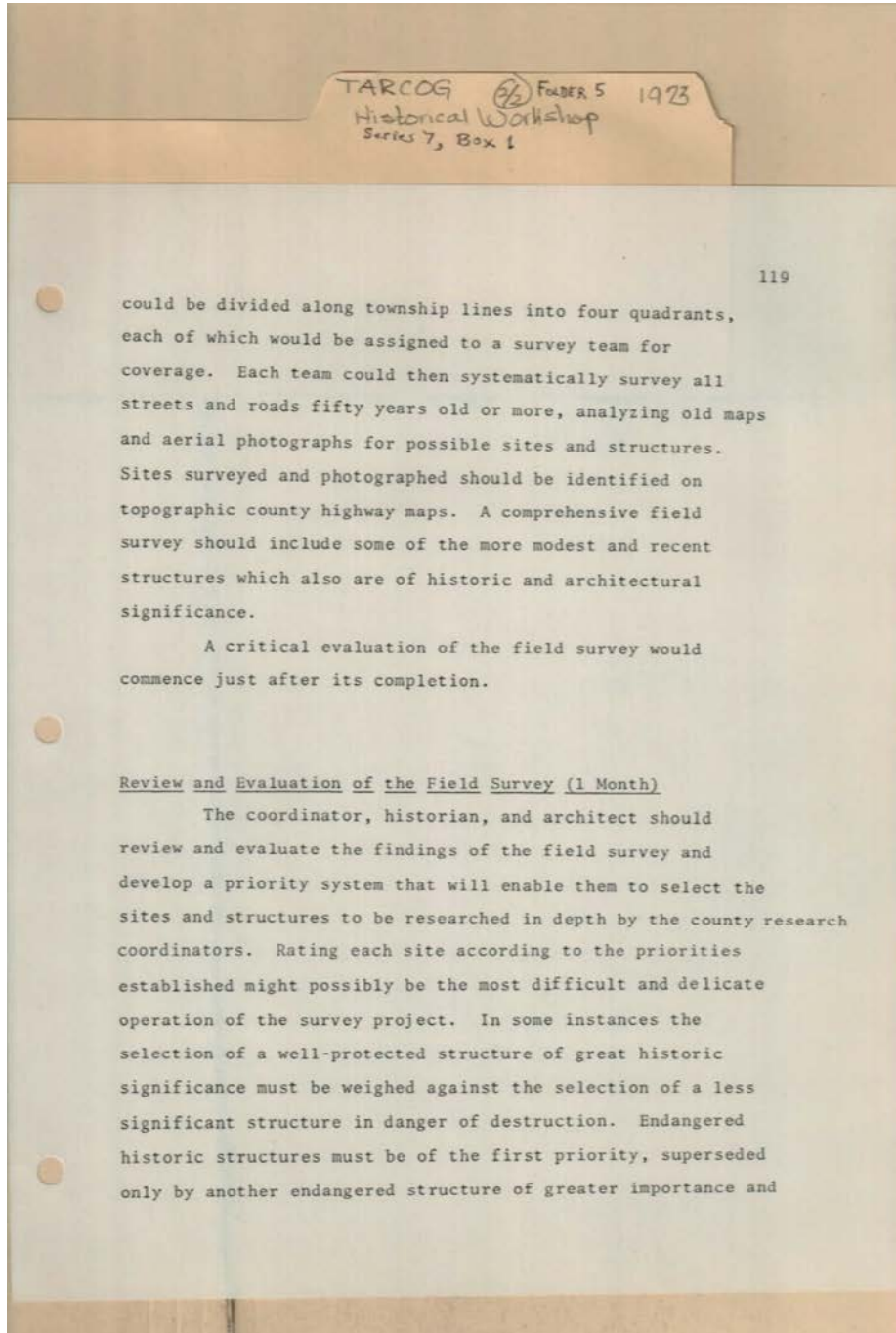
Names:
Field Survey

Places:
TARCOG

Types:
plan

Frances Cabaniss Roberts Collection: Series 7, Box 1, Folder 5
TARCOG Historical Inventory Workshop Materials, 1973 (2 of 2)

Image 74 r07_01-05-000-0074 [Contents](#) [Index](#) [About](#)



Names:

Review & Evaluation
of Field Survey

Places:

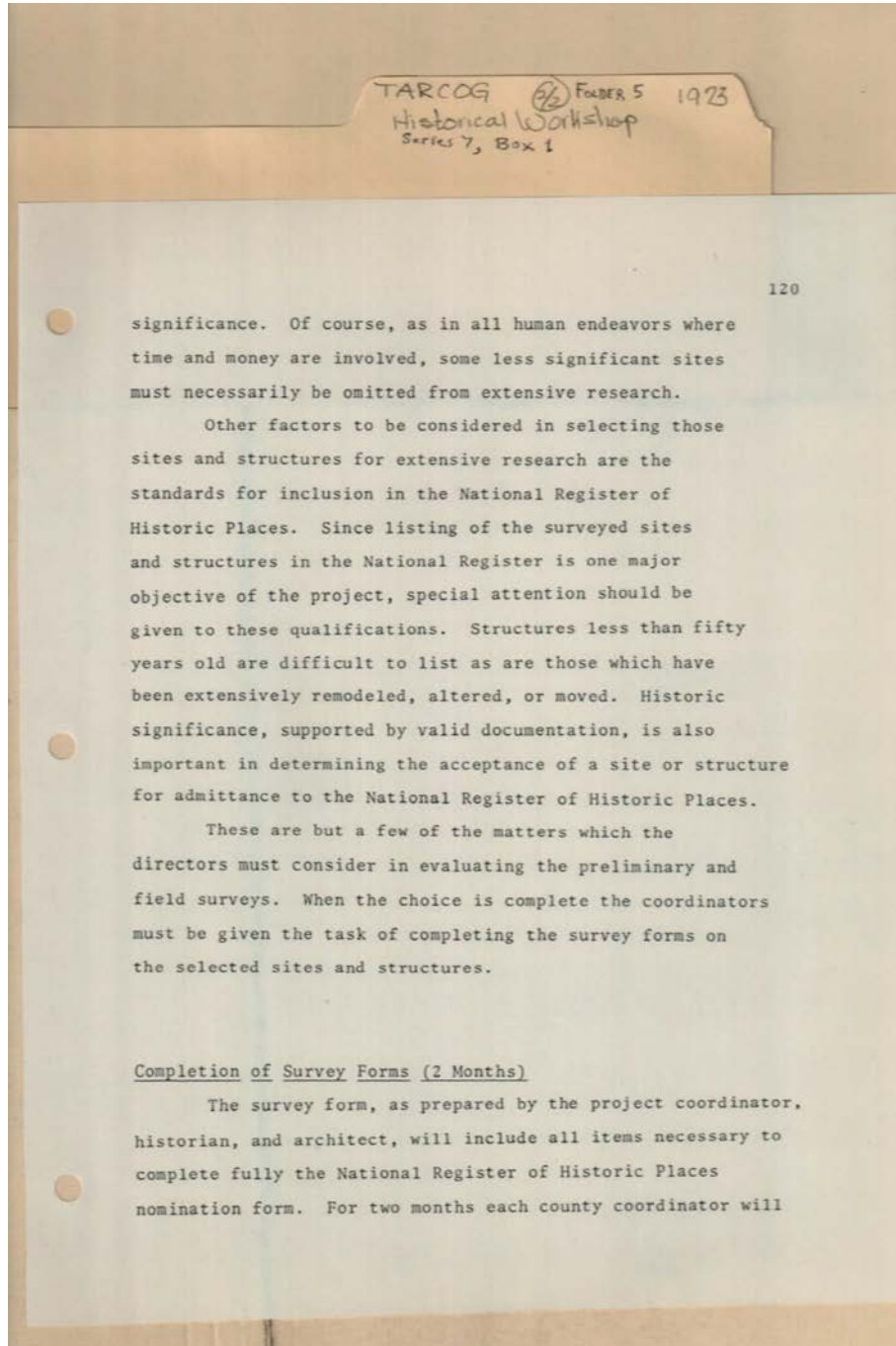
TARCOG

Types:

plan

Frances Cabaniss Roberts Collection: Series 7, Box 1, Folder 5
TARCOG Historical Inventory Workshop Materials, 1973 (2 of 2)

Image 75 r07_01-05-000-0075 [Contents](#) [Index](#) [About](#)



Names:

Completion of Survey forms

Places:

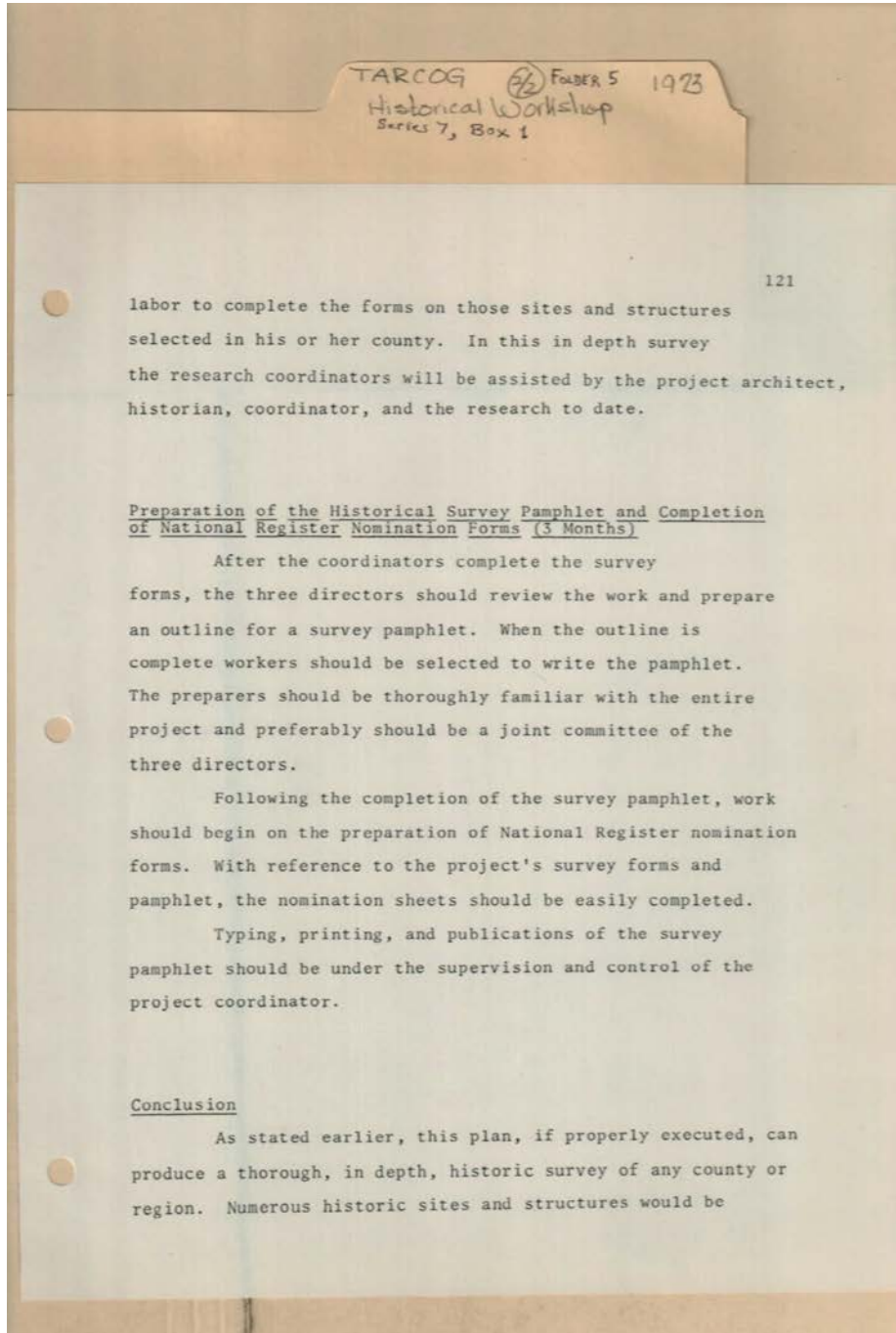
TARCOG

Types:

plan

Frances Cabaniss Roberts Collection: Series 7, Box 1, Folder 5
TARCOG Historical Inventory Workshop Materials, 1973 (2 of 2)

Image 76 r07_01-05-000-0076 [Contents](#) [Index](#) [About](#)



Names:

Completion of Nat'l
Register

Nominations

Preparation of
Historical Survey

Pamphlet

Places:

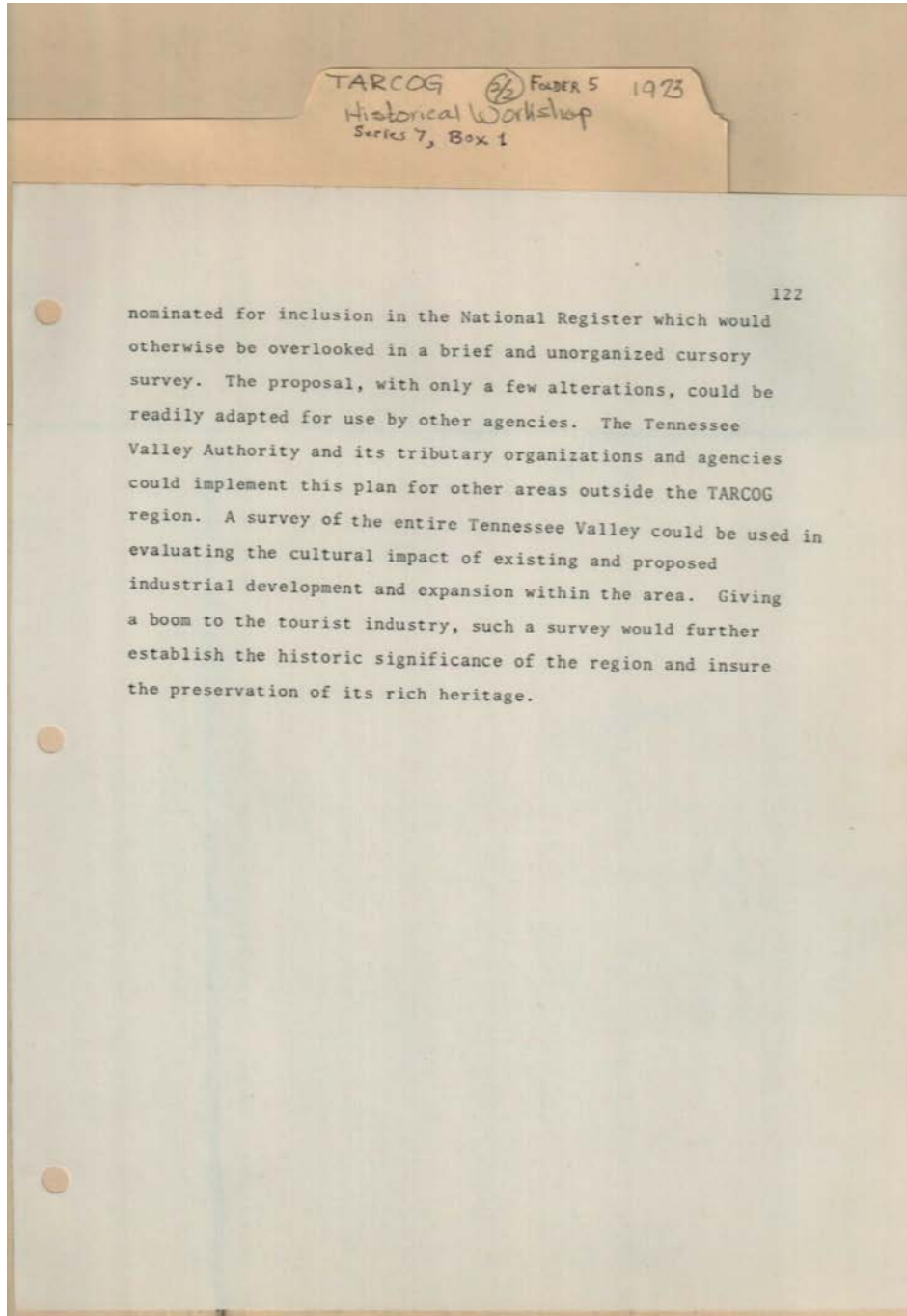
TARCOG

Types:

plan

Frances Cabaniss Roberts Collection: Series 7, Box 1, Folder 5
TARCOG Historical Inventory Workshop Materials, 1973 (2 of 2)

Image 77 r07_01-05-000-0077 [Contents](#) [Index](#) [About](#)



Names:

Conclusion

Places:

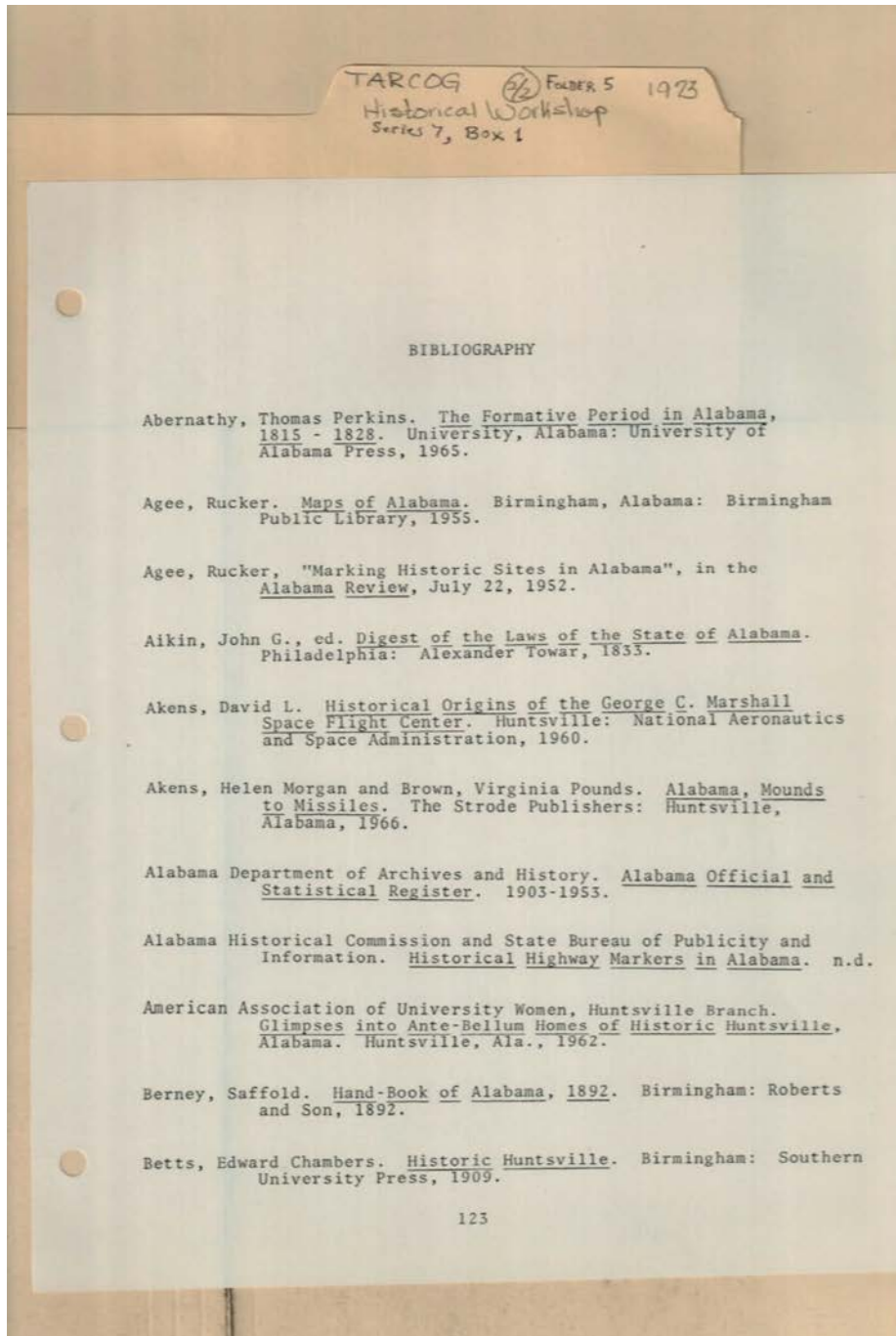
TARCOG

Types:

plan

Frances Cabaniss Roberts Collection: Series 7, Box 1, Folder 5
TARCOG Historical Inventory Workshop Materials, 1973 (2 of 2)

Image 78 r07_01-05-000-0078 [Contents](#) [Index](#) [About](#)



Names:

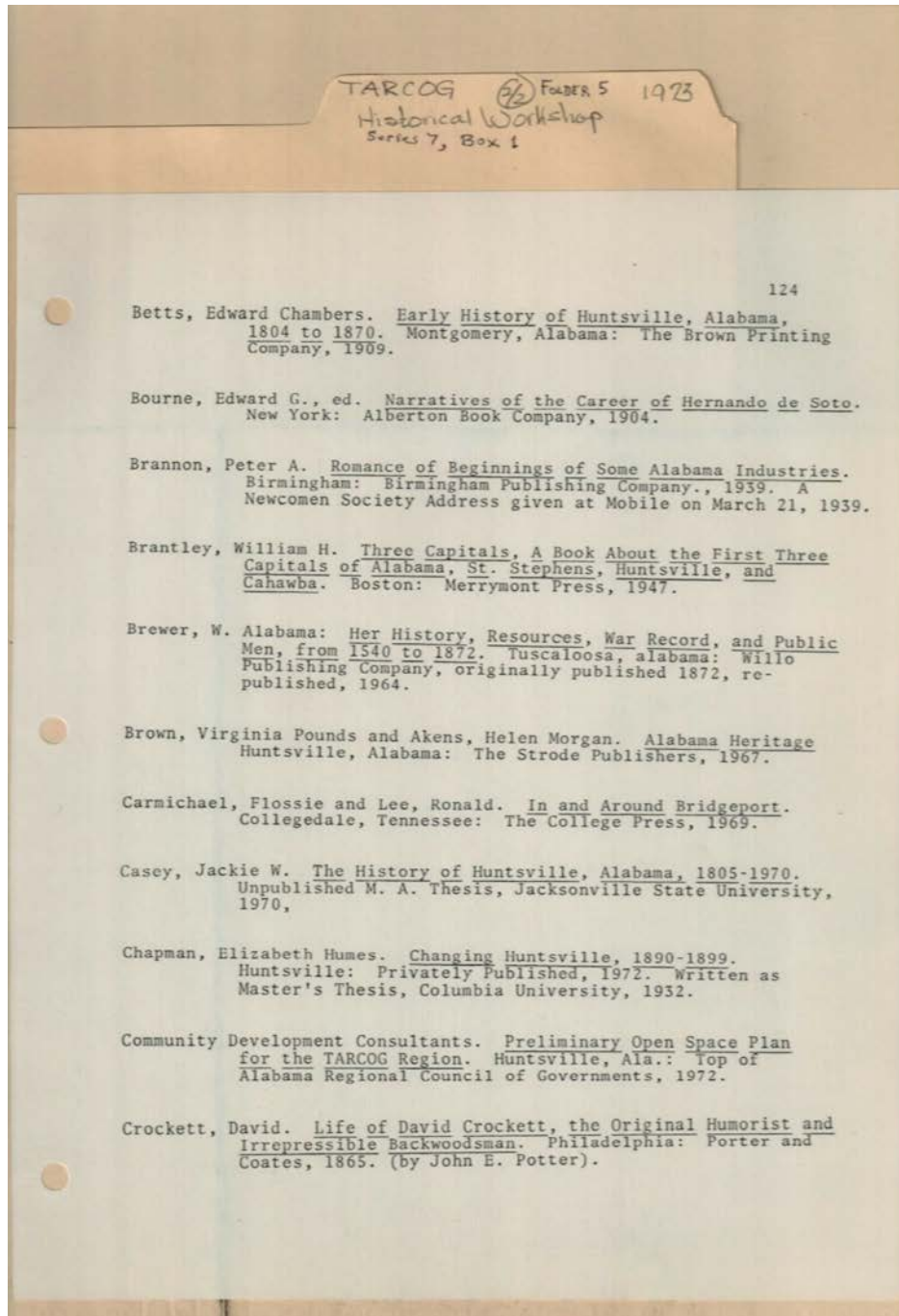
TARCOG survey

Types:

bibliography

Frances Cabaniss Roberts Collection: Series 7, Box 1, Folder 5
TARCOG Historical Inventory Workshop Materials, 1973 (2 of 2)

Image 79 r07_01-05-000-0079 [Contents](#) [Index](#) [About](#)



Names:

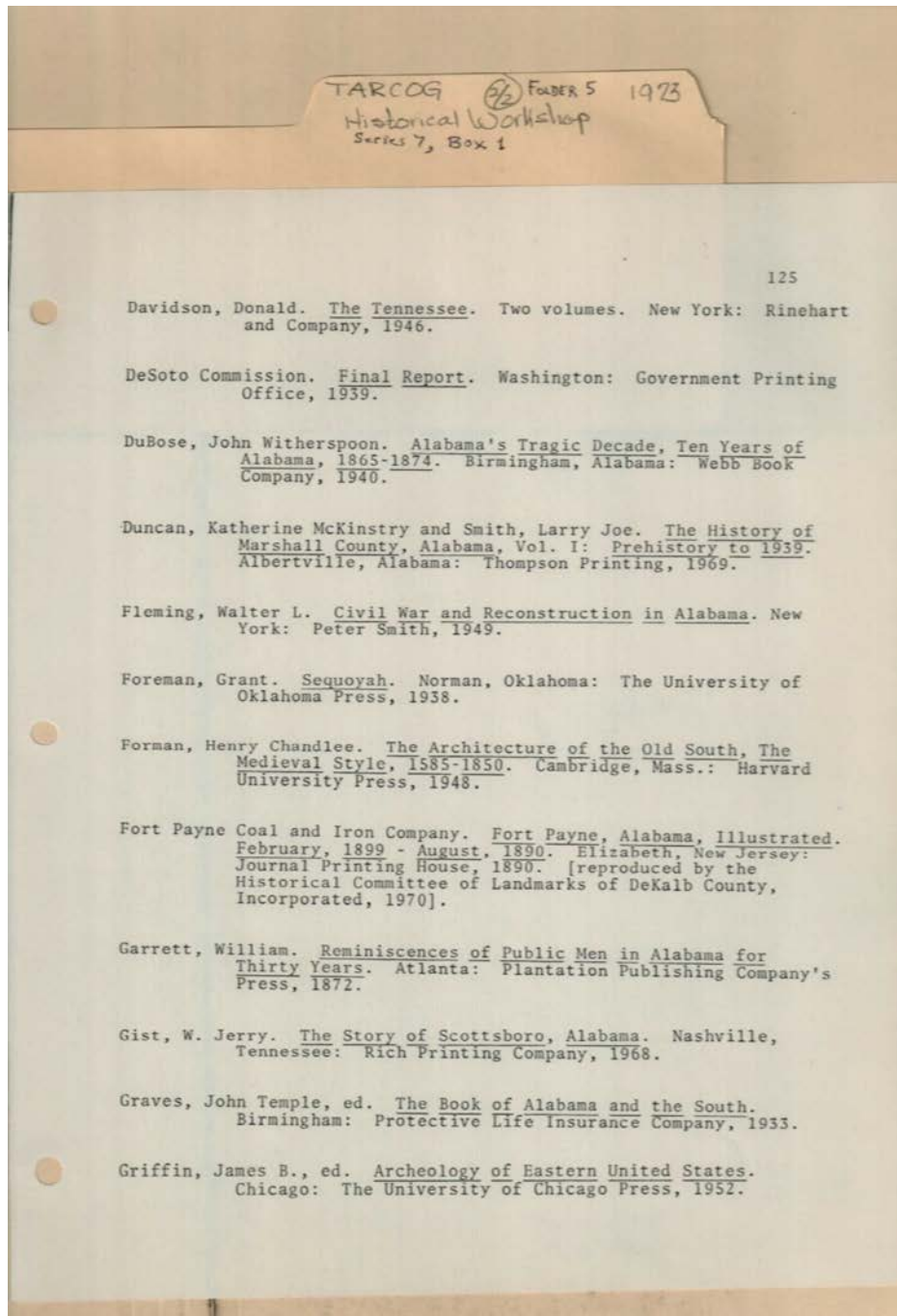
TARCOG survey

Types:

bibliography

Frances Cabaniss Roberts Collection: Series 7, Box 1, Folder 5
TARCOG Historical Inventory Workshop Materials, 1973 (2 of 2)

Image 80 r07_01-05-000-0080 [Contents](#) [Index](#) [About](#)



Names:

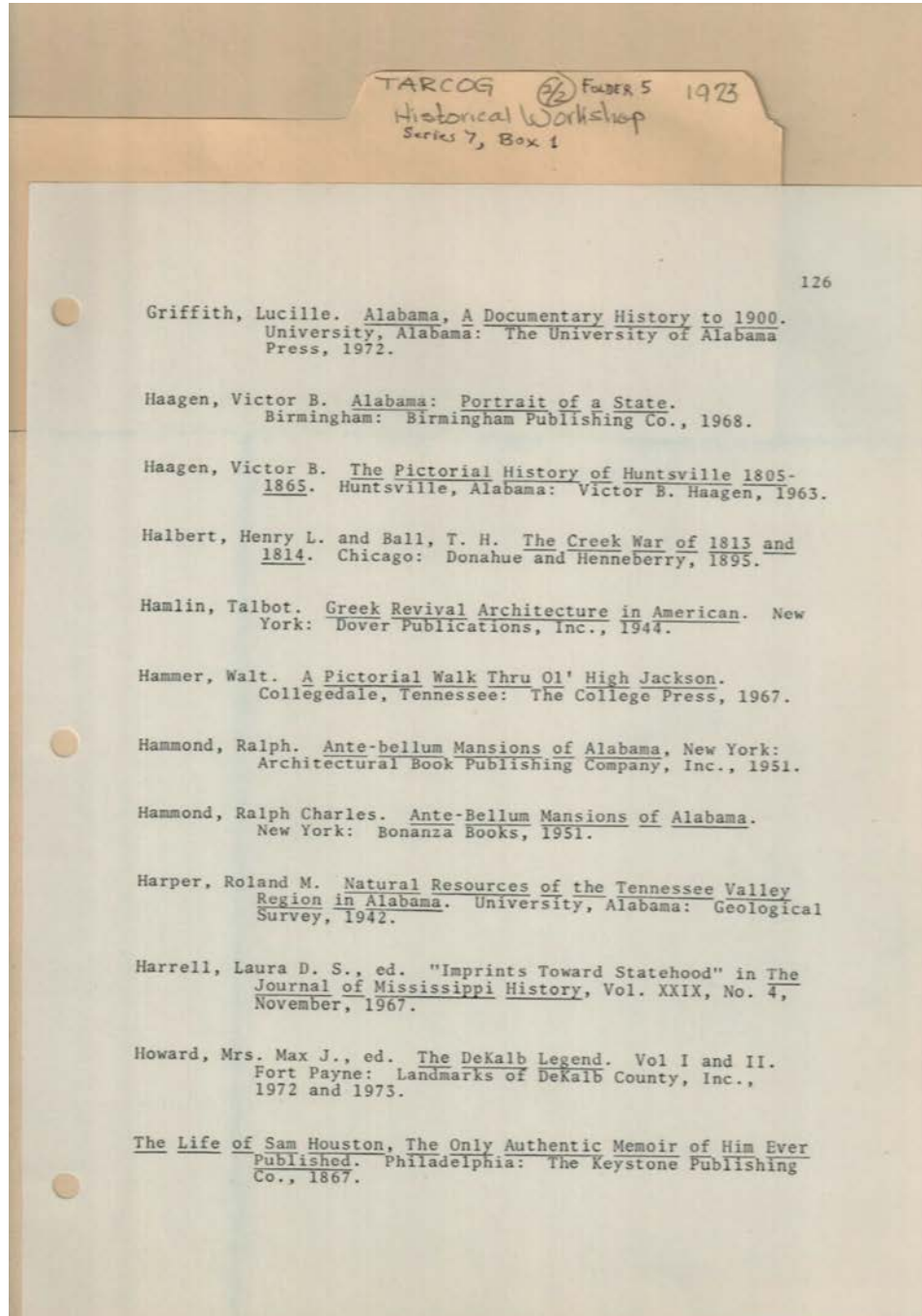
TARCOG survey

Types:

bibliography

Frances Cabaniss Roberts Collection: Series 7, Box 1, Folder 5
TARCOG Historical Inventory Workshop Materials, 1973 (2 of 2)

Image 81 r07_01-05-000-0081 [Contents](#) [Index](#) [About](#)



Names:

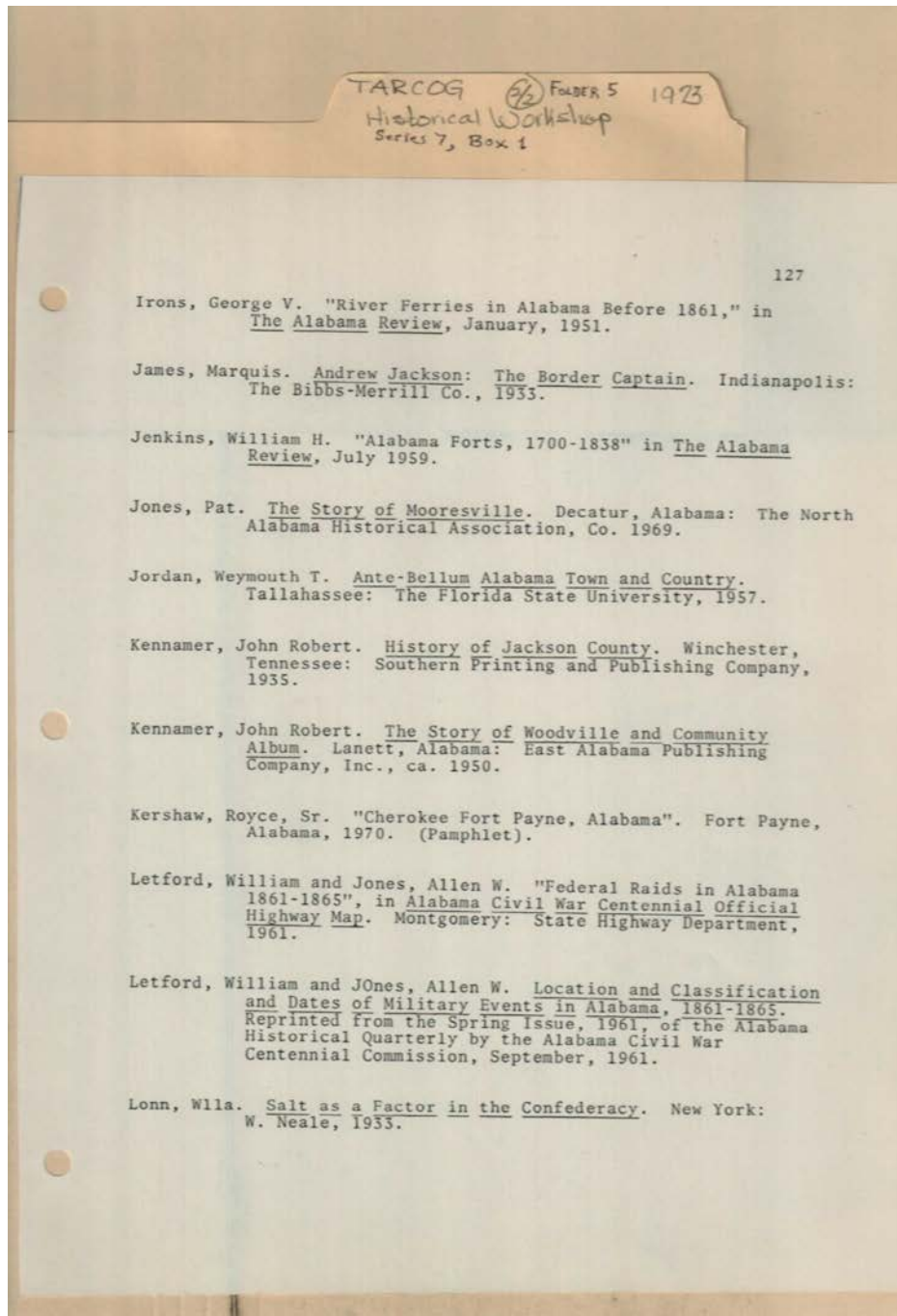
TARCOG survey

Types:

bibliography

Frances Cabaniss Roberts Collection: Series 7, Box 1, Folder 5
TARCOG Historical Inventory Workshop Materials, 1973 (2 of 2)

Image 82 r07_01-05-000-0082 [Contents](#) [Index](#) [About](#)



Names:

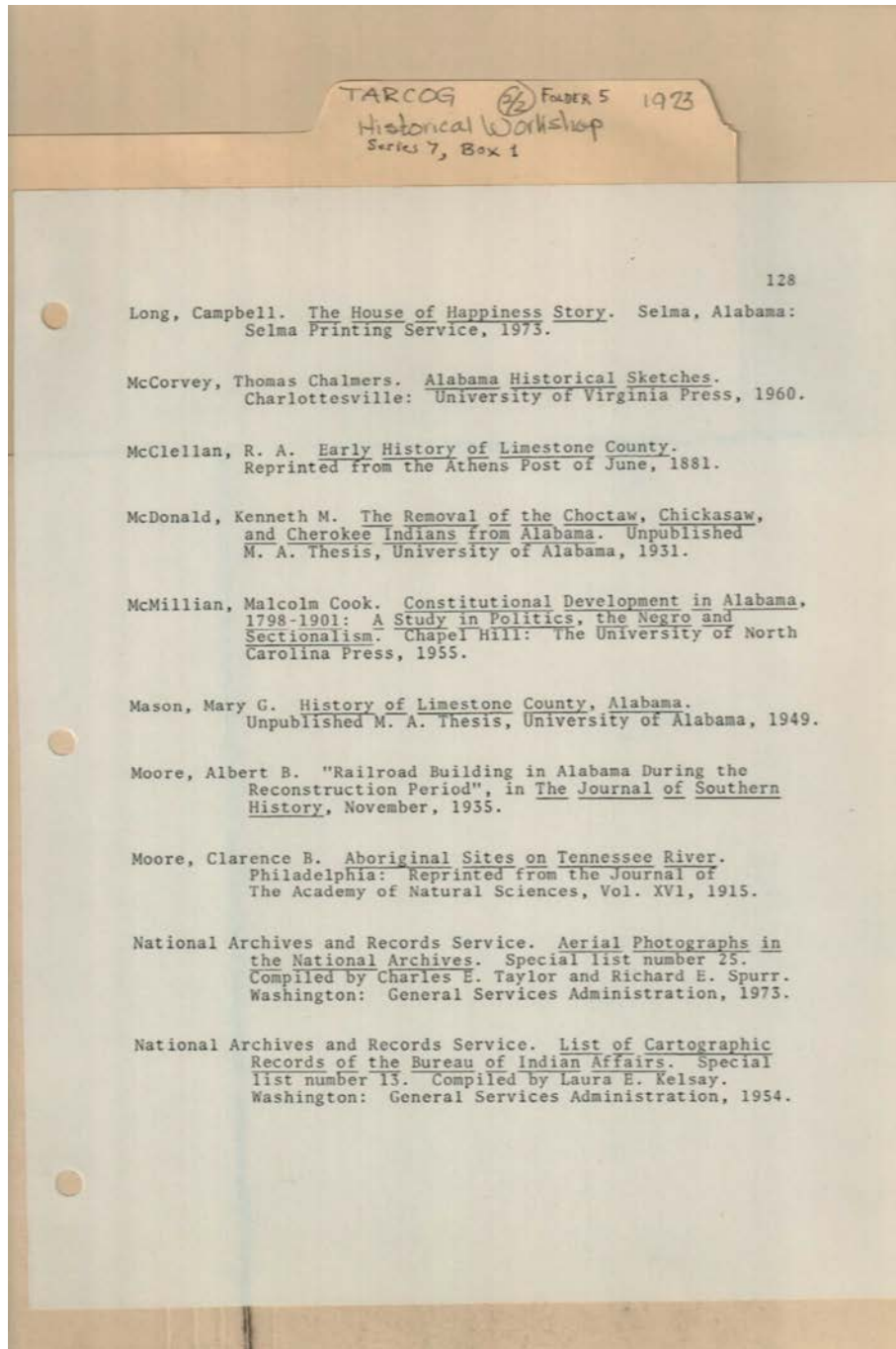
TARCOG survey

Types:

bibliography

Frances Cabaniss Roberts Collection: Series 7, Box 1, Folder 5
TARCOG Historical Inventory Workshop Materials, 1973 (2 of 2)

Image 83 r07_01-05-000-0083 [Contents](#) [Index](#) [About](#)



128

Long, Campbell. The House of Happiness Story. Selma, Alabama: Selma Printing Service, 1973.

McCorvey, Thomas Chalmers. Alabama Historical Sketches. Charlottesville: University of Virginia Press, 1960.

McClellan, R. A. Early History of Limestone County. Reprinted from the Athens Post of June, 1881.

McDonald, Kenneth M. The Removal of the Choctaw, Chickasaw, and Cherokee Indians from Alabama. Unpublished M. A. Thesis, University of Alabama, 1931.

McMillian, Malcolm Cook. Constitutional Development in Alabama, 1798-1901: A Study in Politics, the Negro and Sectionalism. Chapel Hill: The University of North Carolina Press, 1955.

Mason, Mary G. History of Limestone County, Alabama. Unpublished M. A. Thesis, University of Alabama, 1949.

Moore, Albert B. "Railroad Building in Alabama During the Reconstruction Period", in The Journal of Southern History, November, 1935.

Moore, Clarence B. Aboriginal Sites on Tennessee River. Philadelphia: Reprinted from the Journal of The Academy of Natural Sciences, Vol. XVI, 1915.

National Archives and Records Service. Aerial Photographs in the National Archives. Special list number 25. Compiled by Charles E. Taylor and Richard E. Spurr. Washington: General Services Administration, 1973.

National Archives and Records Service. List of Cartographic Records of the Bureau of Indian Affairs. Special list number 13. Compiled by Laura E. Kelsay. Washington: General Services Administration, 1954.

Names:

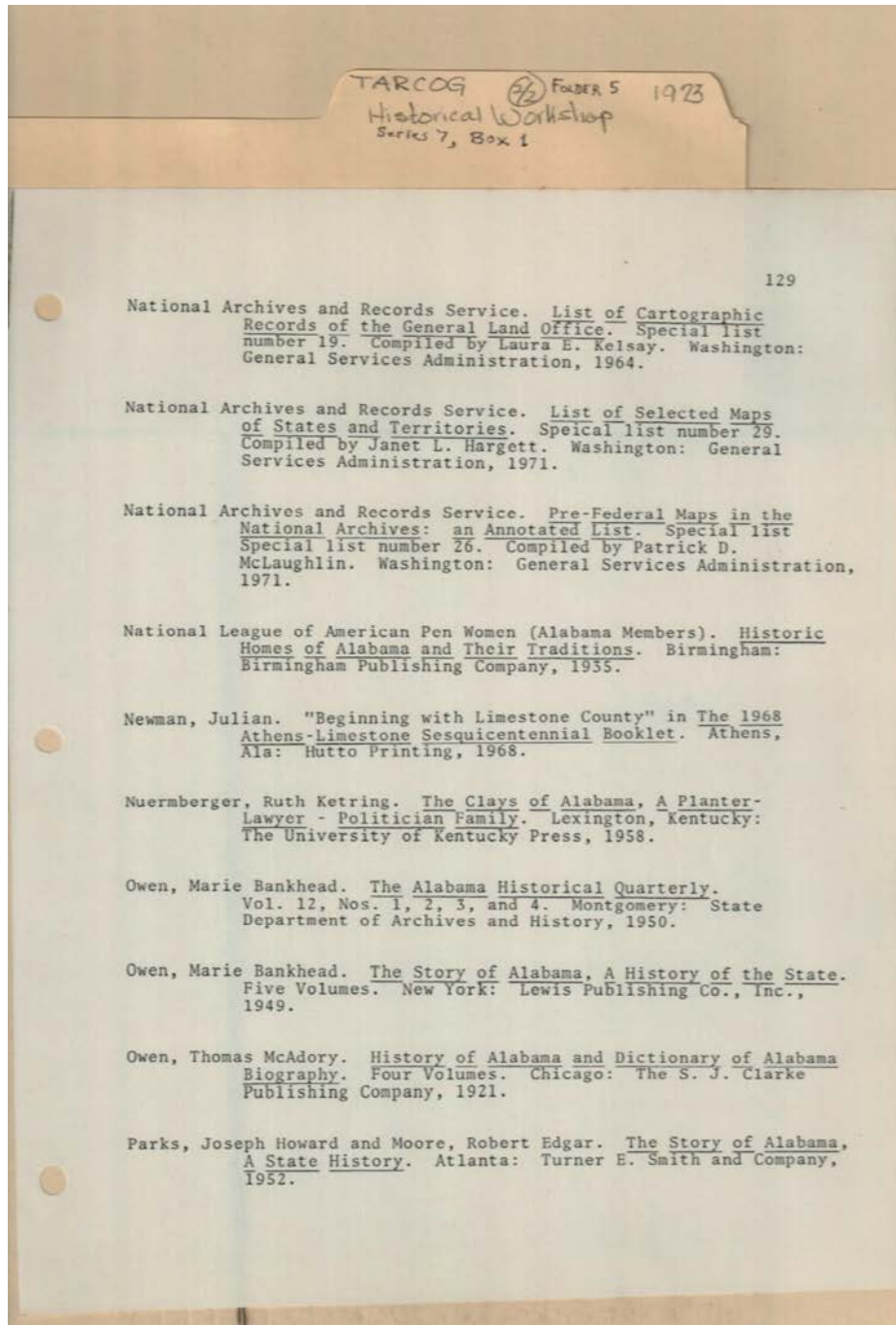
TARCOG survey

Types:

bibliography

Frances Cabaniss Roberts Collection: Series 7, Box 1, Folder 5
TARCOG Historical Inventory Workshop Materials, 1973 (2 of 2)

Image 84 r07_01-05-000-0084 [Contents](#) [Index](#) [About](#)



Names:

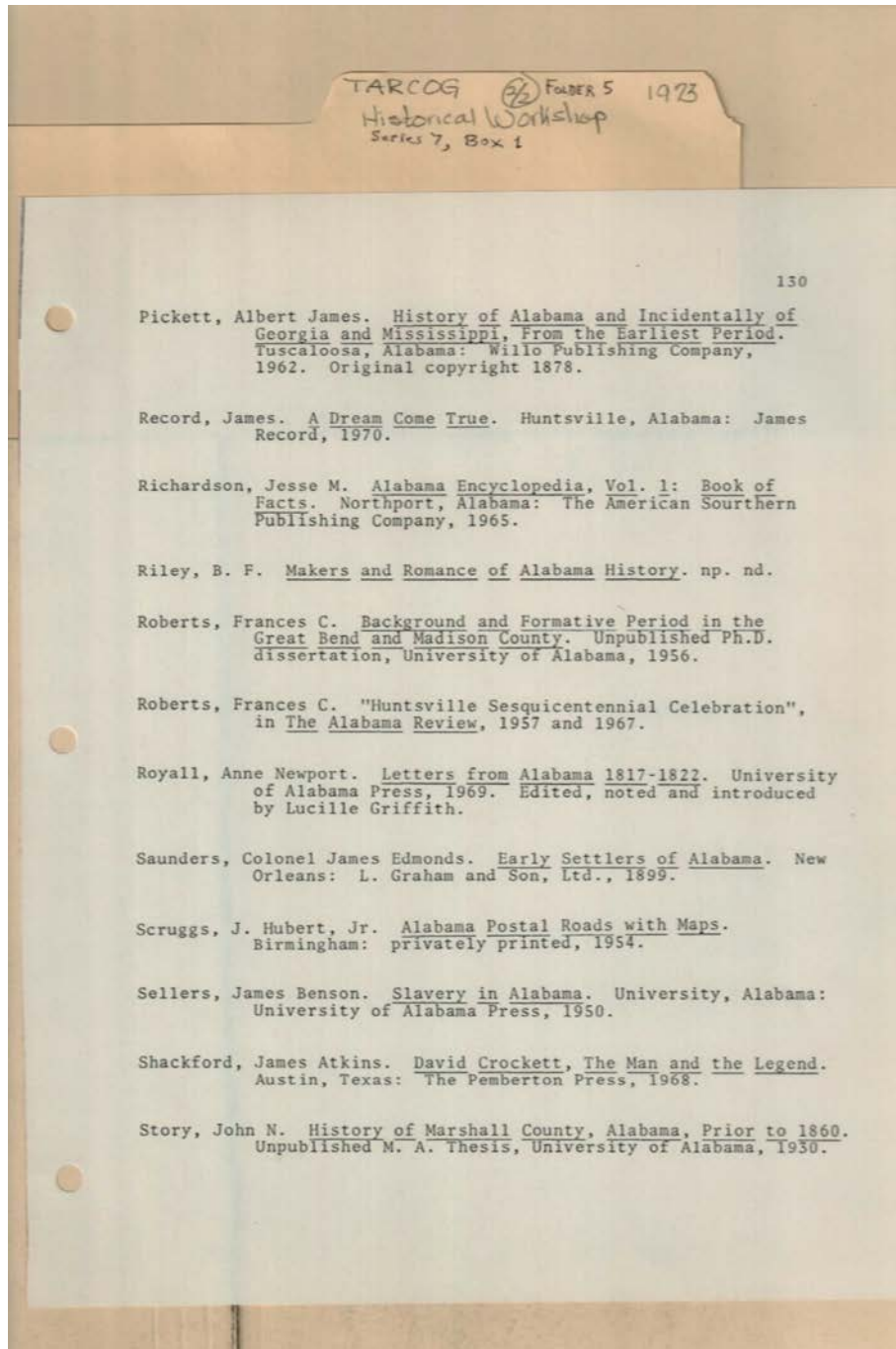
TARCOG survey

Types:

bibliography

Frances Cabaniss Roberts Collection: Series 7, Box 1, Folder 5
TARCOG Historical Inventory Workshop Materials, 1973 (2 of 2)

Image 85 r07_01-05-000-0085 [Contents](#) [Index](#) [About](#)



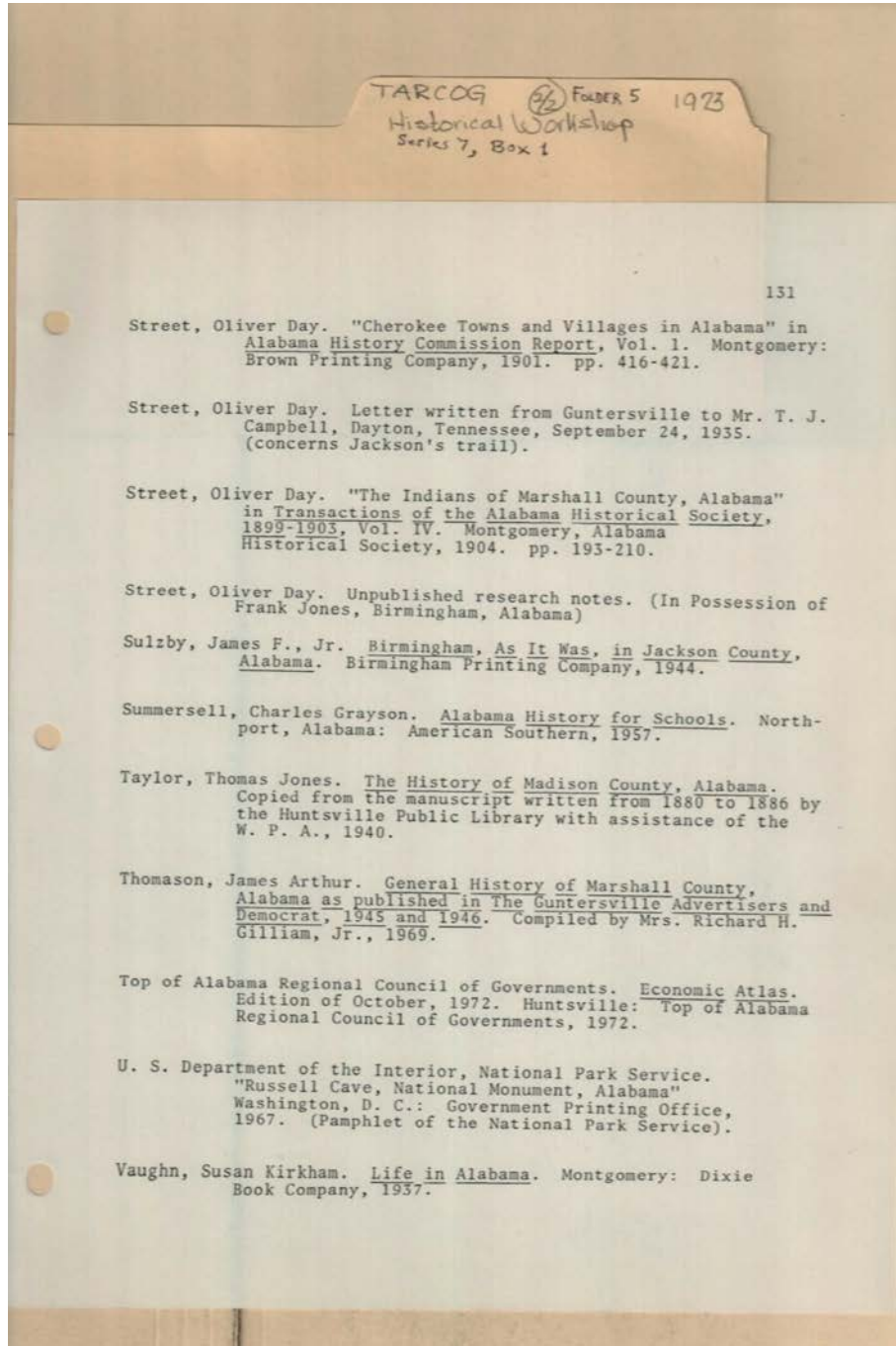
Names:

TARCOG survey

Types:

bibliography

Frances Cabaniss Roberts Collection: Series 7, Box 1, Folder 5
TARCOG Historical Inventory Workshop Materials, 1973 (2 of 2)
Image 86 r07_01-05-000-0086 [Contents](#) [Index](#) [About](#)

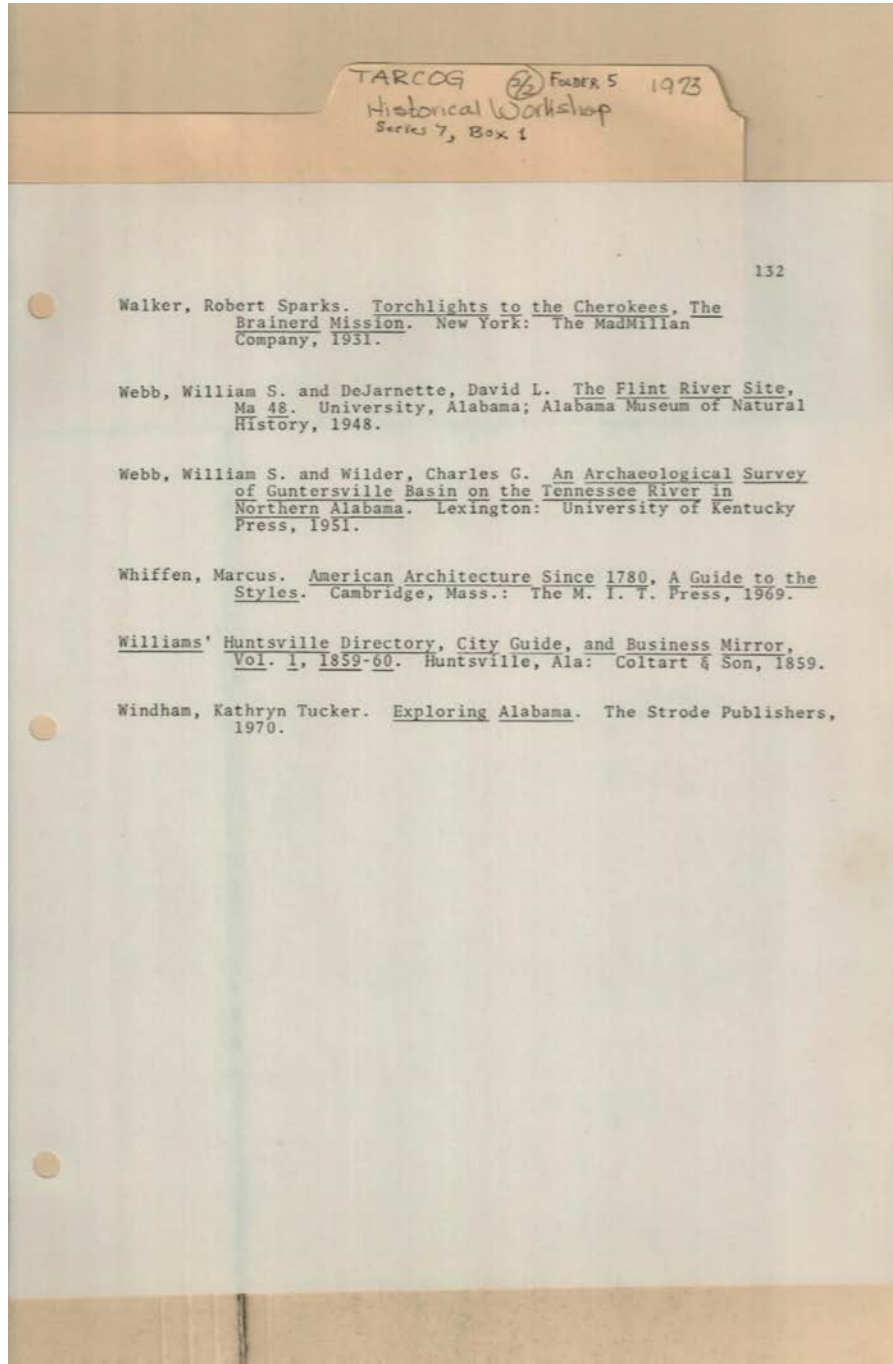


Names:
TARCOG survey

Types:
bibliography

Frances Cabaniss Roberts Collection: Series 7, Box 1, Folder 5
TARCOG Historical Inventory Workshop Materials, 1973 (2 of 2)

Image 87 r07_01-05-000-0087 [Contents](#) [Index](#) [About](#)



Names:


TARCOG survey

Types:

bibliography

Frances Cabaniss Roberts Collection: Series 7, Box 1, Folder 5
TARCOG Historical Inventory Workshop Materials, 1973 (2 of 2)

Image 88 r07_01-05-000-0088 [Contents](#) [Index](#) [About](#)

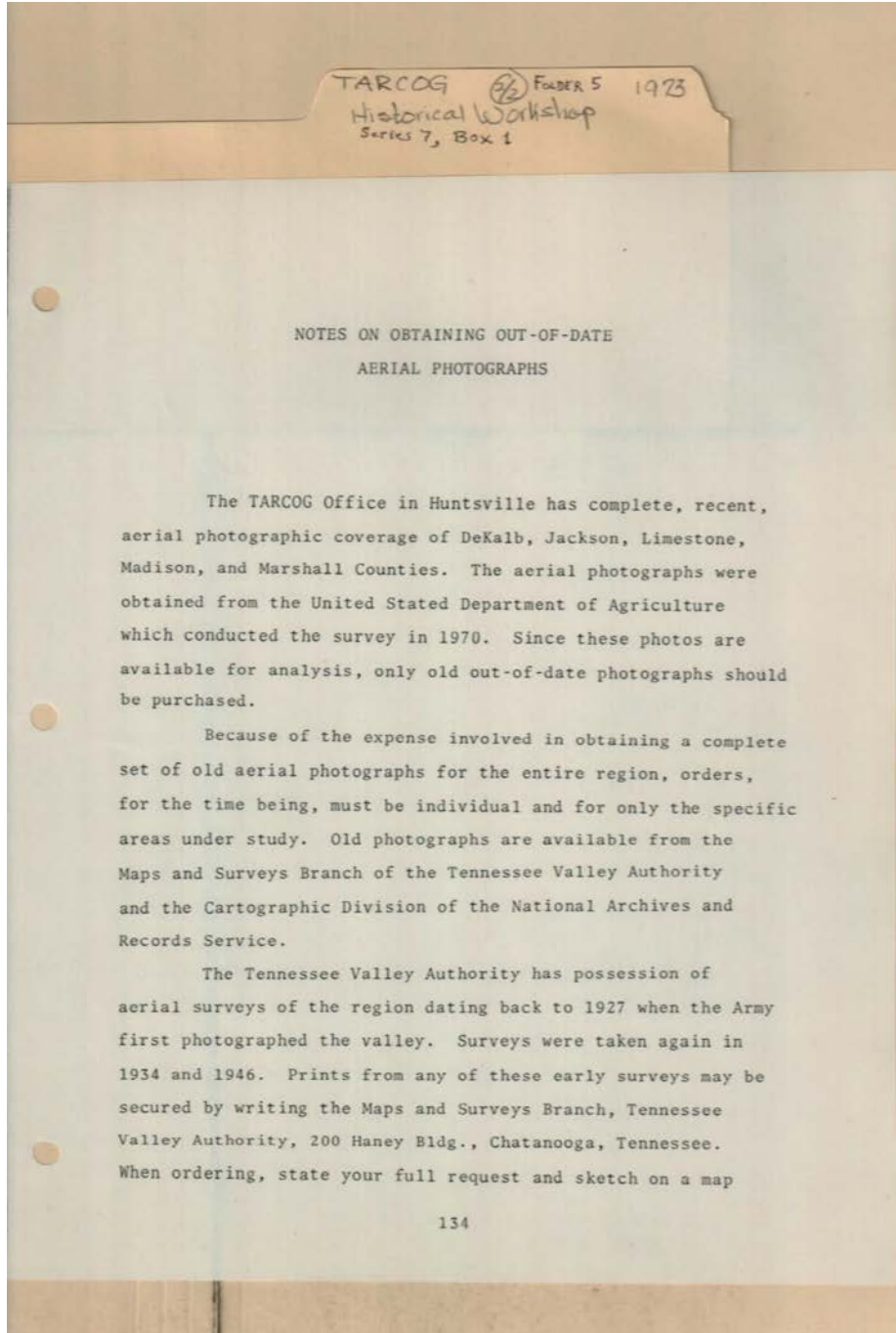


Names:

Appendix

Types:

cover page



Names:

Out-of-date aerial
photographs

Places:

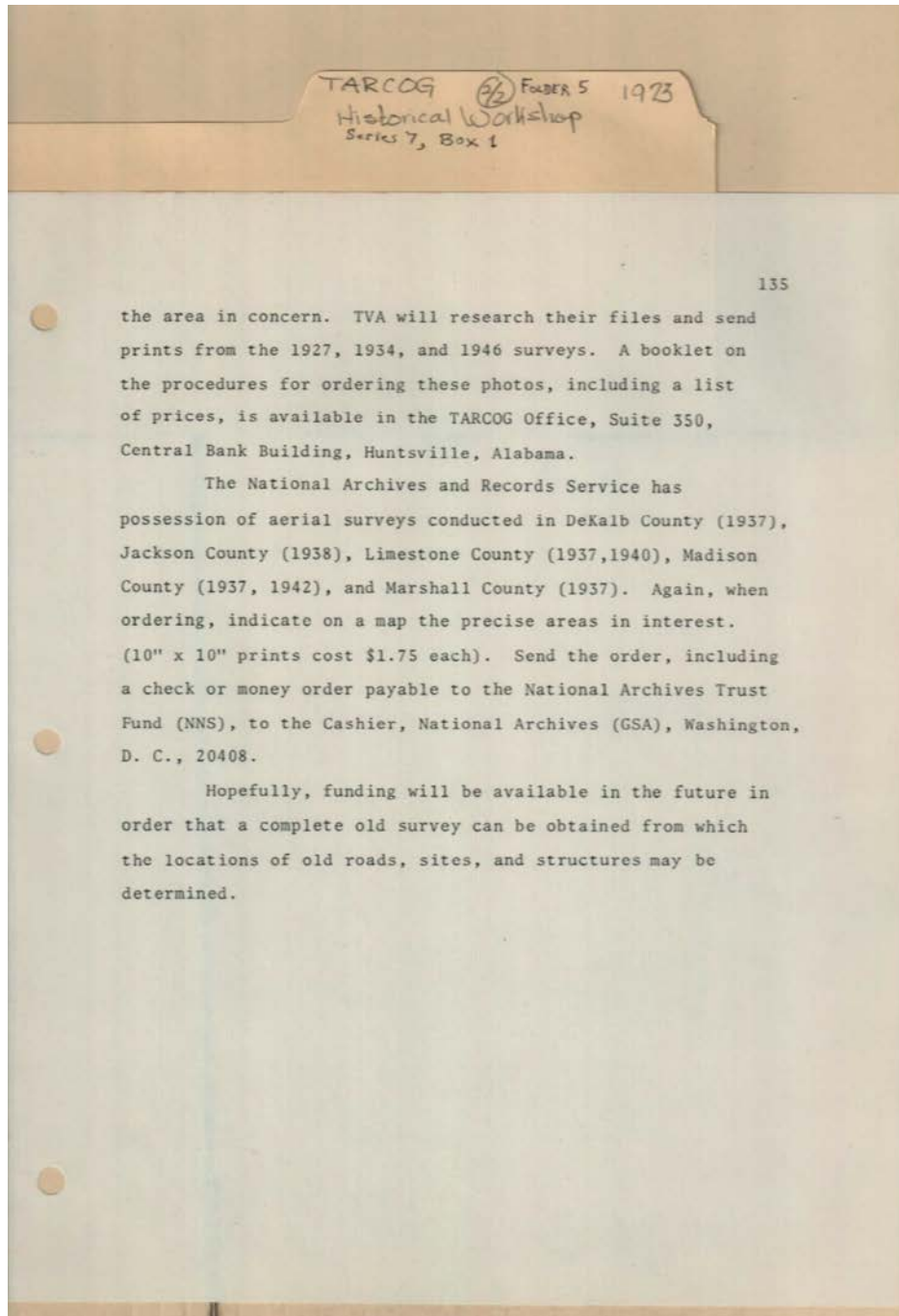
TARCOG

Types:

notes

Frances Cabaniss Roberts Collection: Series 7, Box 1, Folder 5
TARCOG Historical Inventory Workshop Materials, 1973 (2 of 2)

Image 90 r07_01-05-000-0090 [Contents](#) [Index](#) [About](#)



Names:

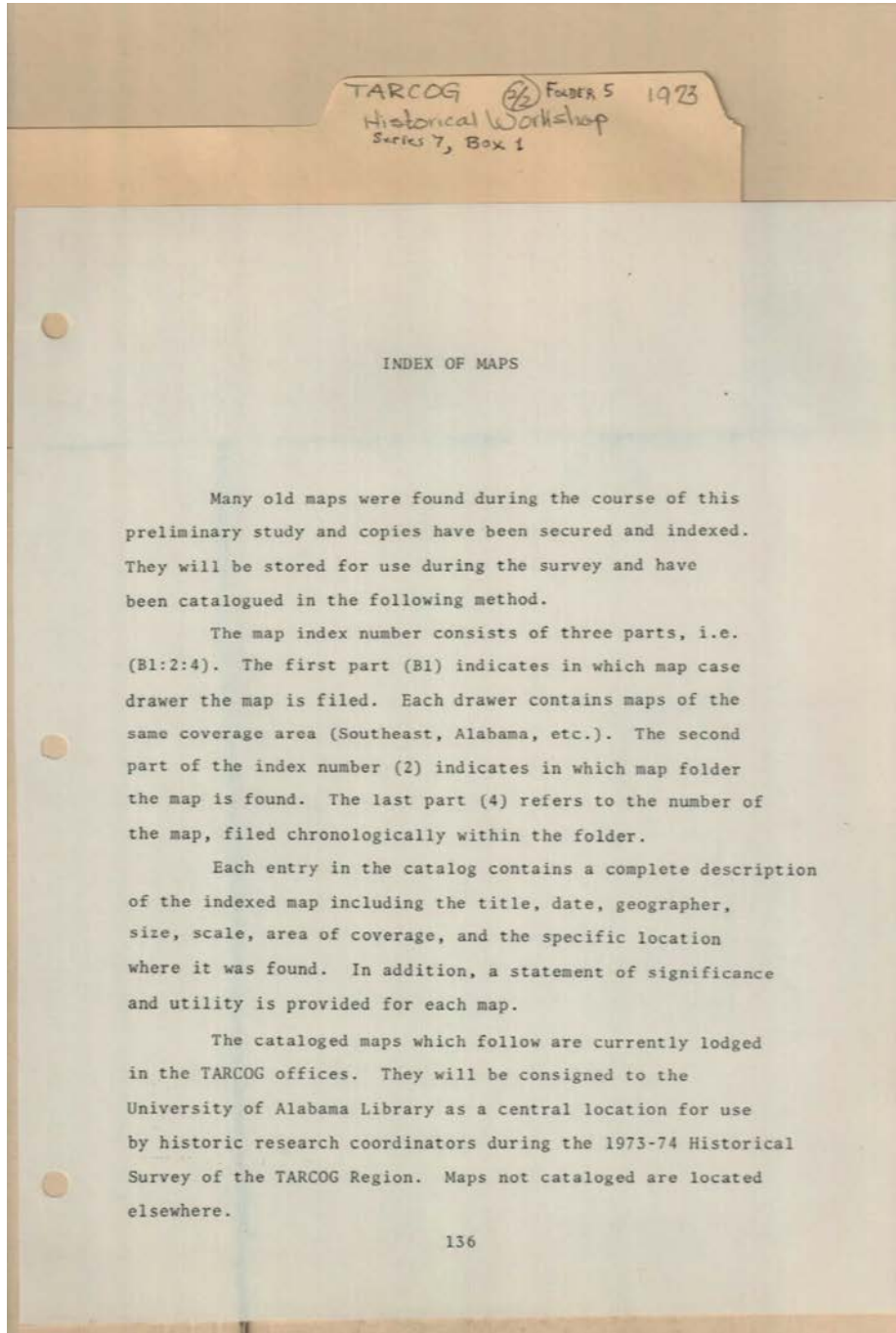
Out-of-date aerial
photographs

Places:

TARCOG

Types:

notes



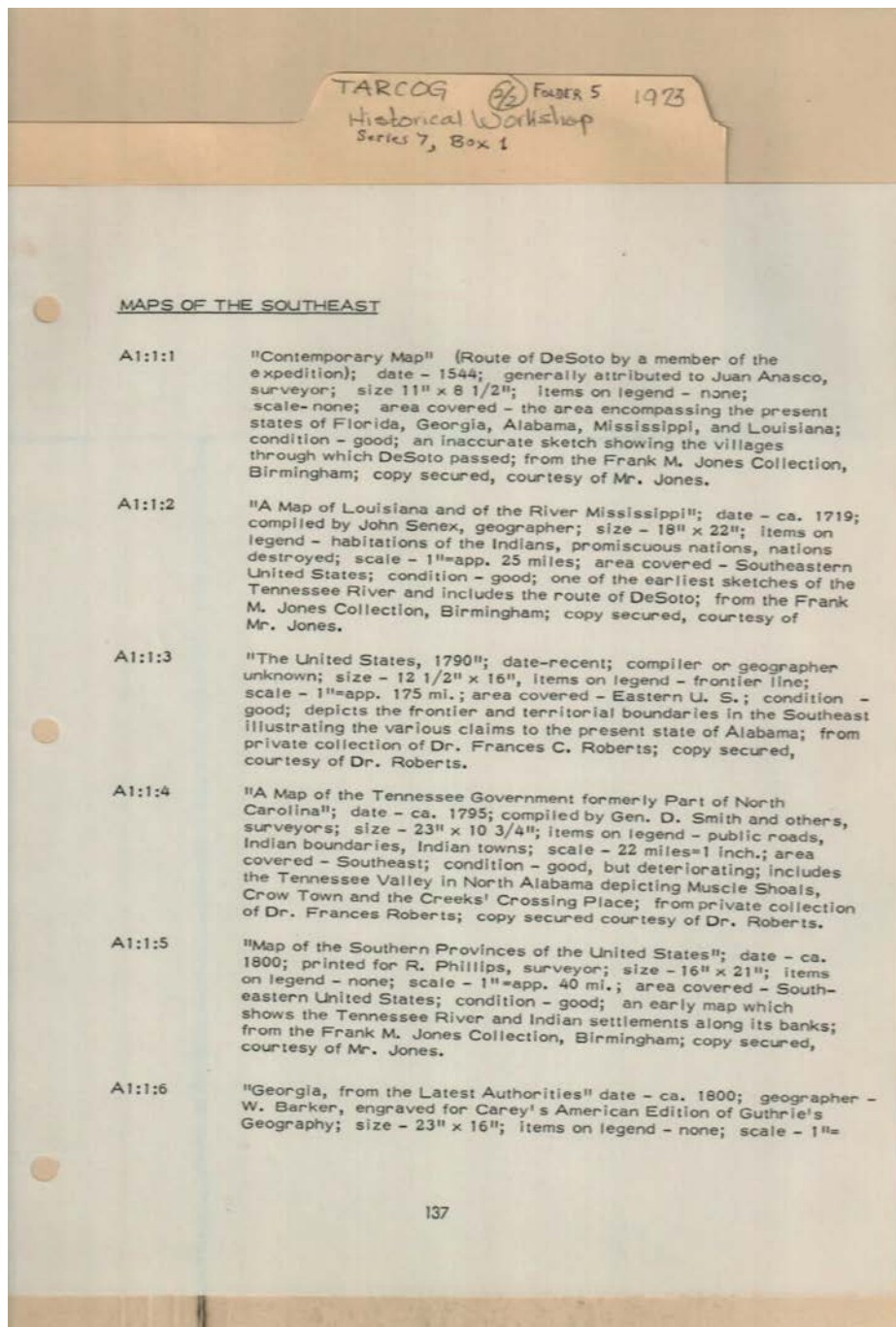
Names:
Maps

Places:
TARCOG

Types:
index

Frances Cabaniss Roberts Collection: Series 7, Box 1, Folder 5
TARCOG Historical Inventory Workshop Materials, 1973 (2 of 2)

Image 92 r07_01-05-000-0092 [Contents](#) [Index](#) [About](#)



Names:

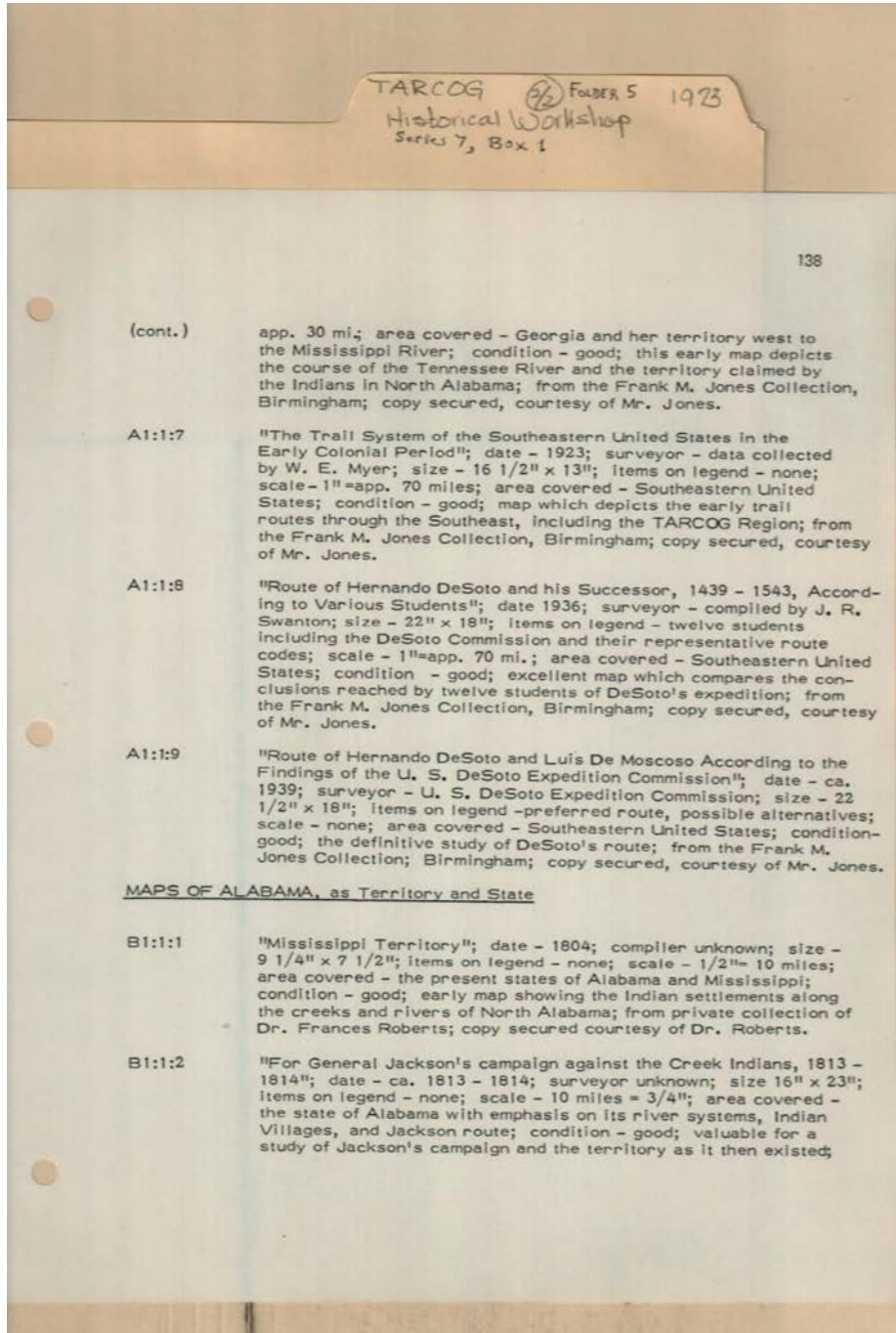
Maps of the
Southeast

Places:

TARCOG

Types:

list



Names:

Maps of Alabama

Places:

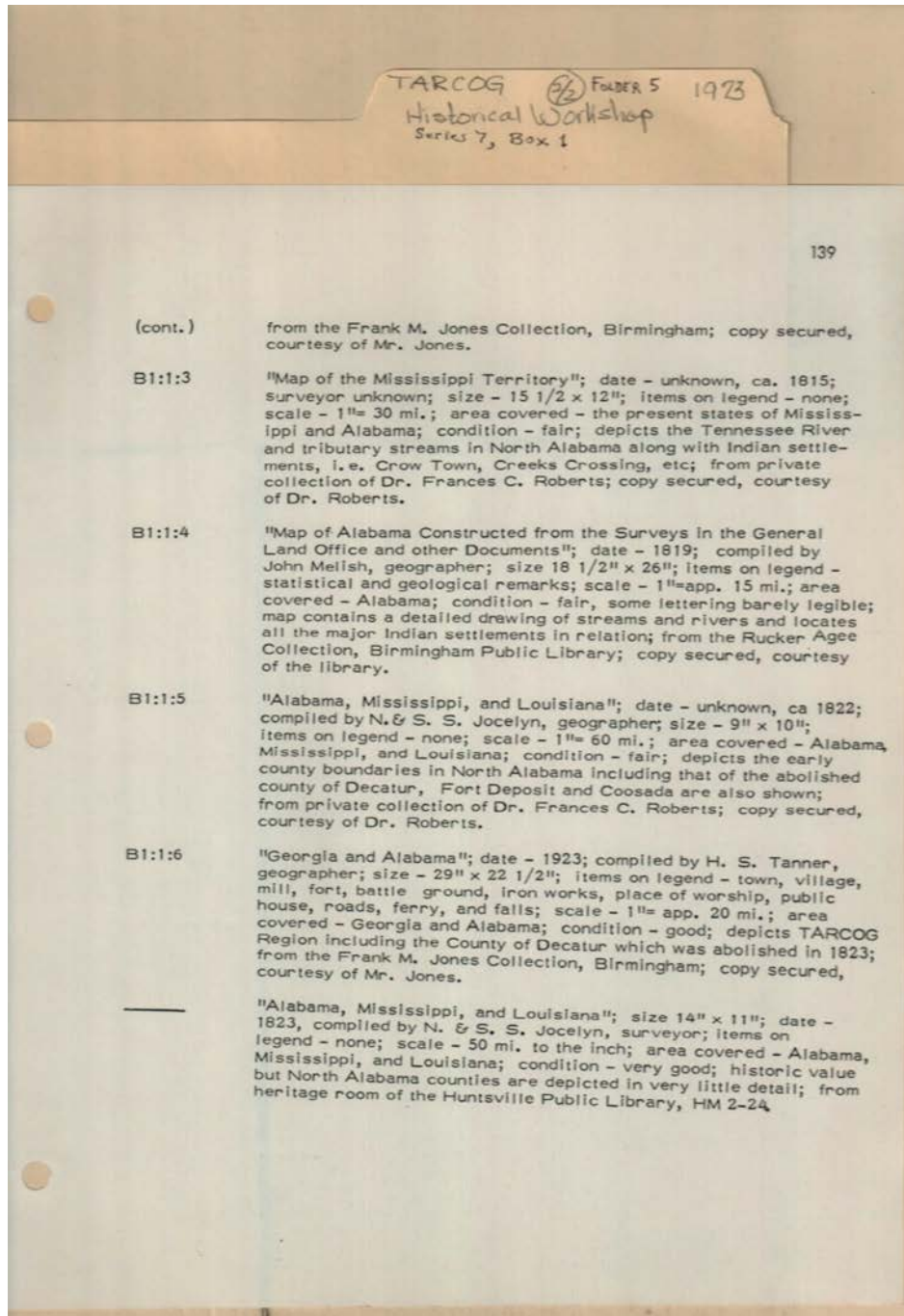
TARCOG

Types:

list

Frances Cabaniss Roberts Collection: Series 7, Box 1, Folder 5
TARCOG Historical Inventory Workshop Materials, 1973 (2 of 2)

Image 94 r07_01-05-000-0094 [Contents](#) [Index](#) [About](#)



Names:

Maps of Alabama

Places:

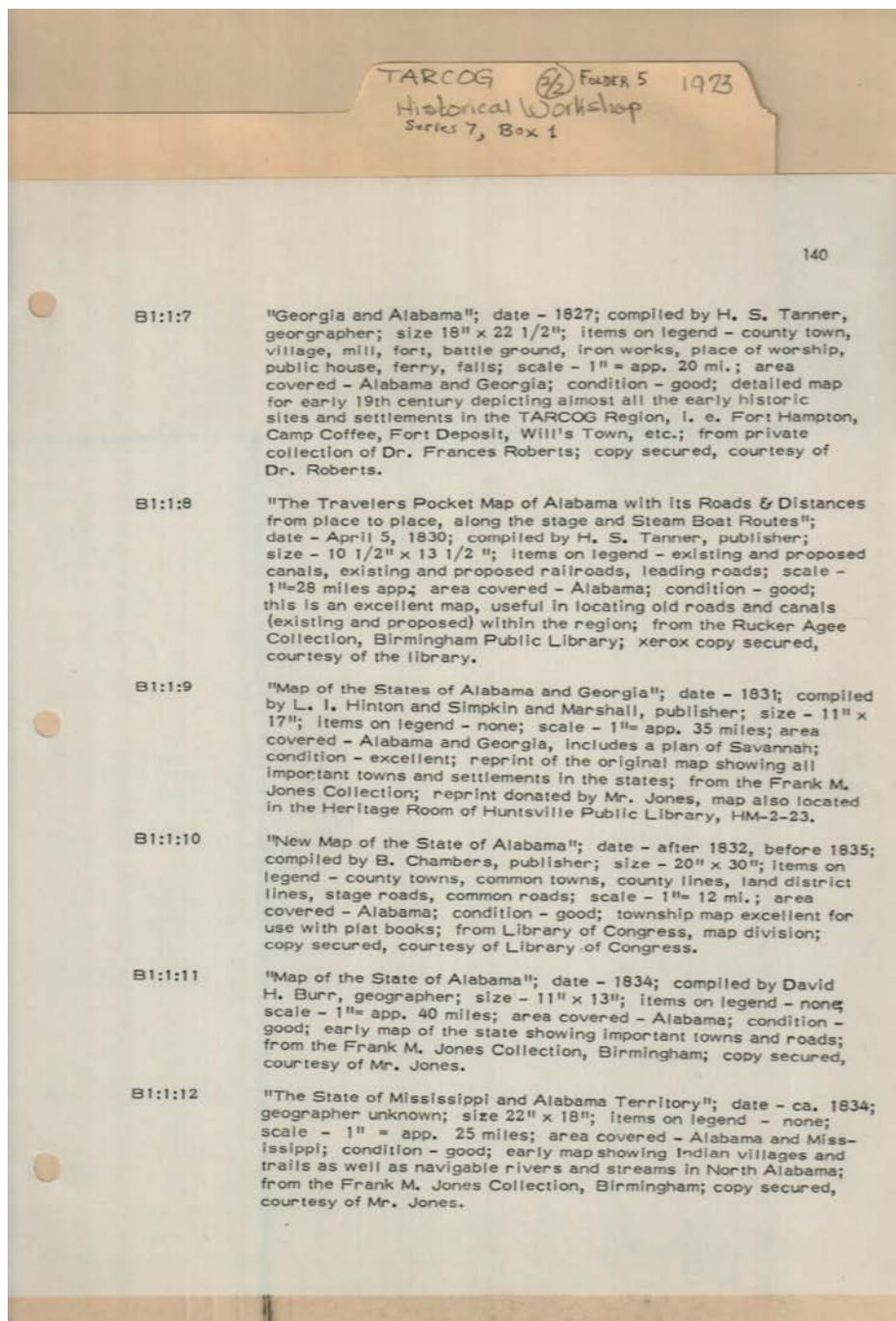
TARCOG

Types:

list

Frances Cabaniss Roberts Collection: Series 7, Box 1, Folder 5
TARCOG Historical Inventory Workshop Materials, 1973 (2 of 2)

Image 95 r07_01-05-000-0095 [Contents](#) [Index](#) [About](#)



Names:

Maps of Alabama

Places:

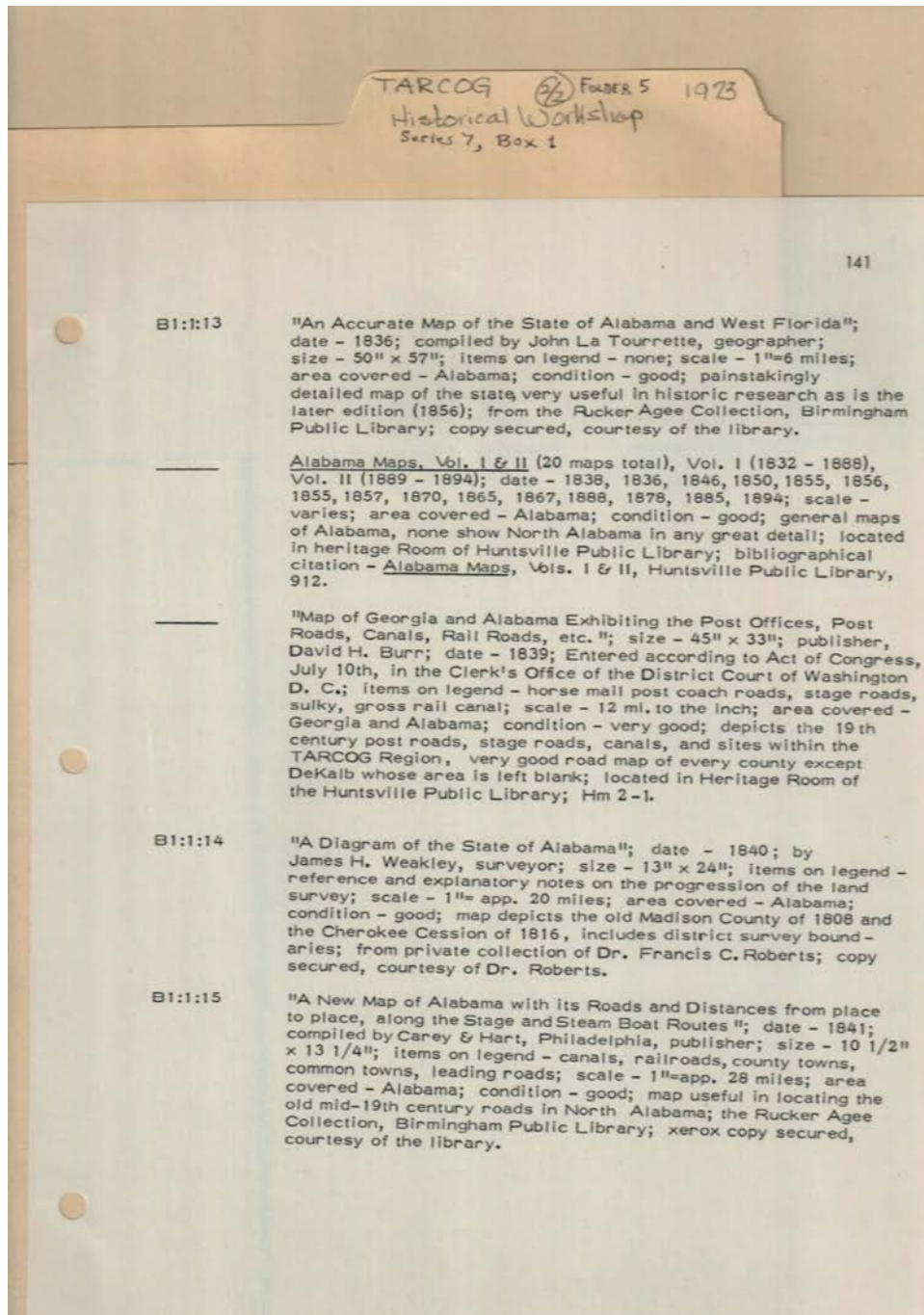
TARCOG

Types:

list

Frances Cabaniss Roberts Collection: Series 7, Box 1, Folder 5
TARCOG Historical Inventory Workshop Materials, 1973 (2 of 2)

Image 96 r07_01-05-000-0096 [Contents](#) [Index](#) [About](#)



Names:

Maps of Alabama

Places:

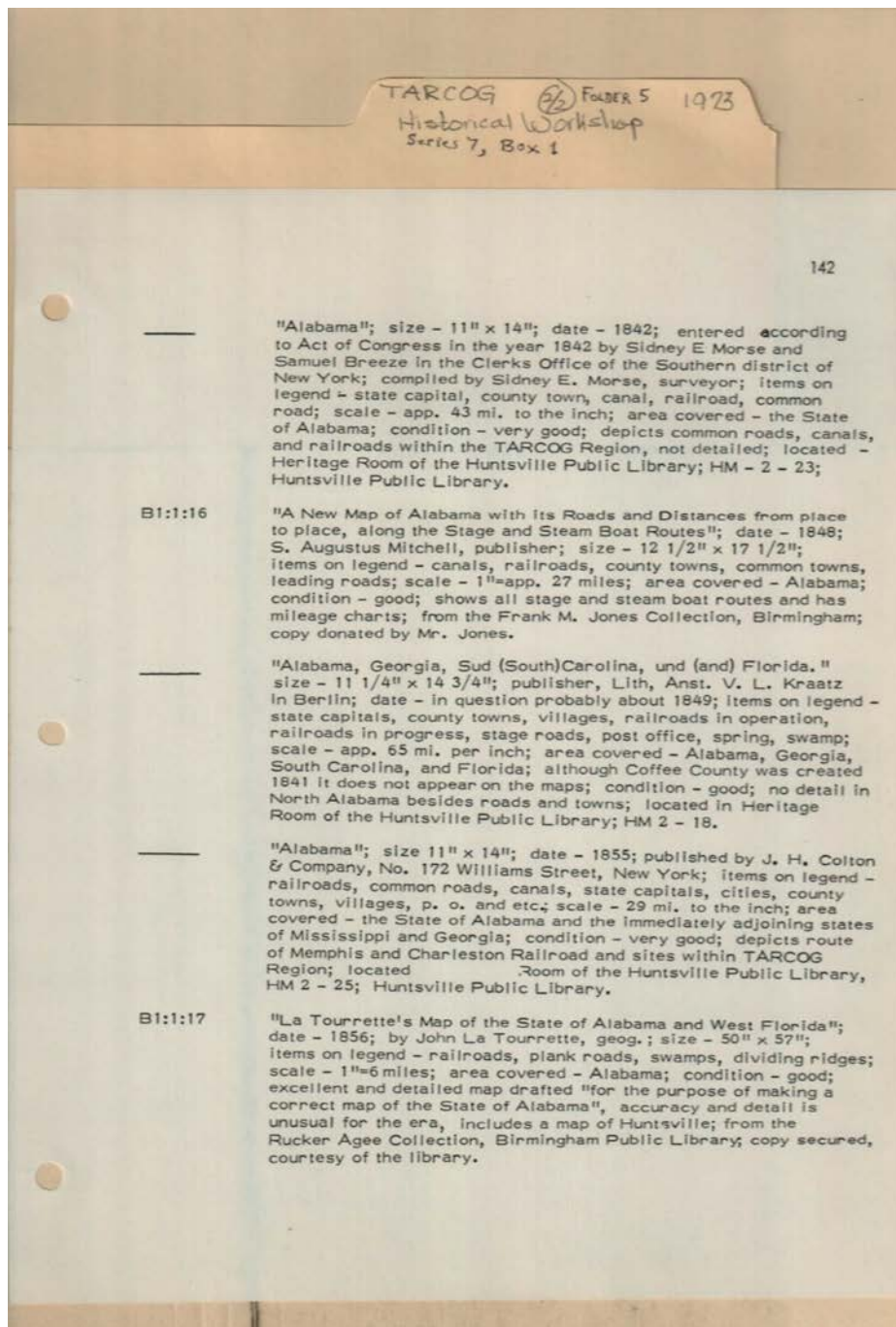
TARCOG

Types:

list

Frances Cabaniss Roberts Collection: Series 7, Box 1, Folder 5
TARCOG Historical Inventory Workshop Materials, 1973 (2 of 2)

Image 97 r07_01-05-000-0097 [Contents](#) [Index](#) [About](#)



Names:

Maps of Alabama

Places:

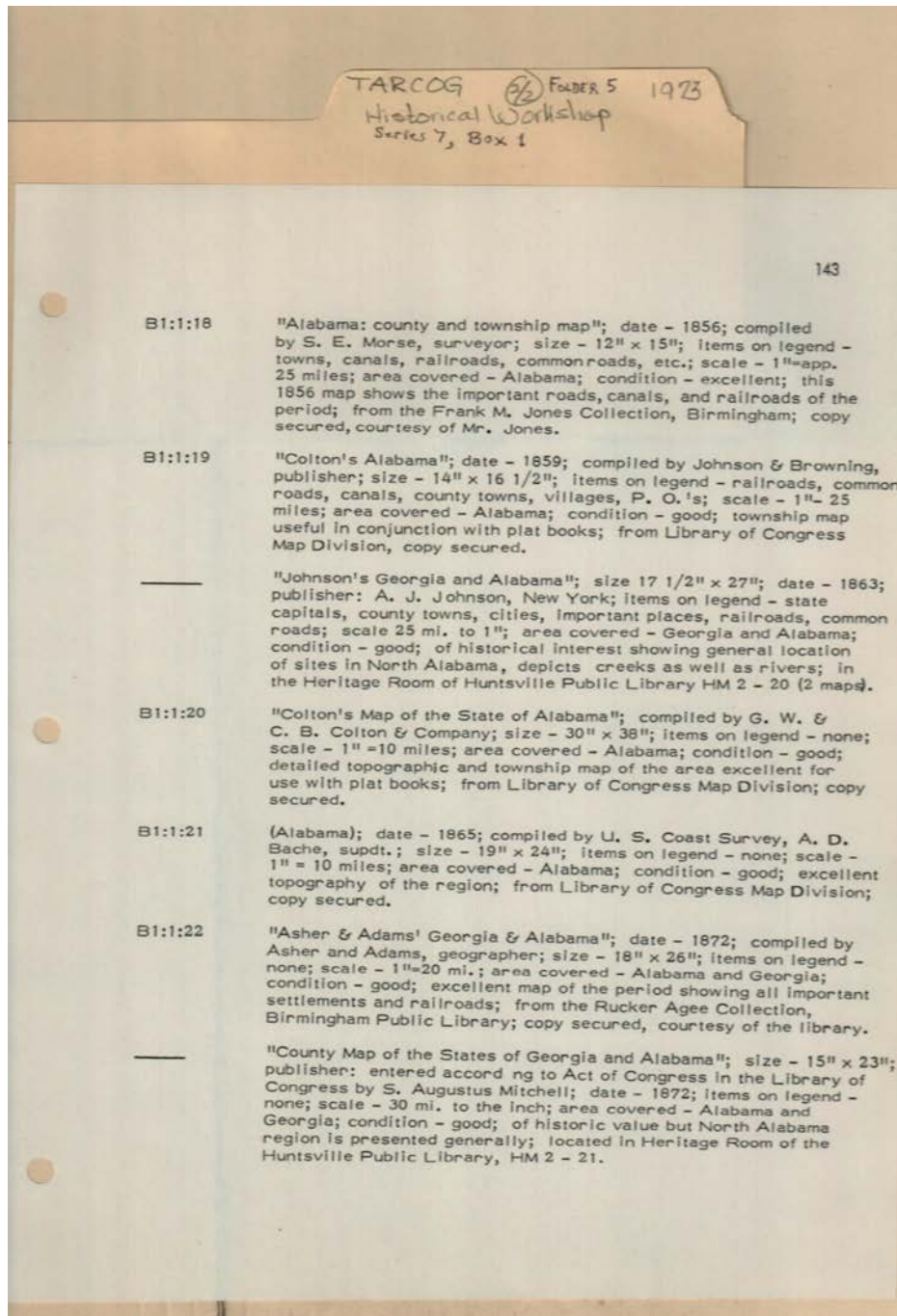
TARCOG

Types:

list

Frances Cabaniss Roberts Collection: Series 7, Box 1, Folder 5
TARCOG Historical Inventory Workshop Materials, 1973 (2 of 2)

Image 98 r07_01-05-000-0098 [Contents](#) [Index](#) [About](#)



Names:

Maps of Alabama

Places:

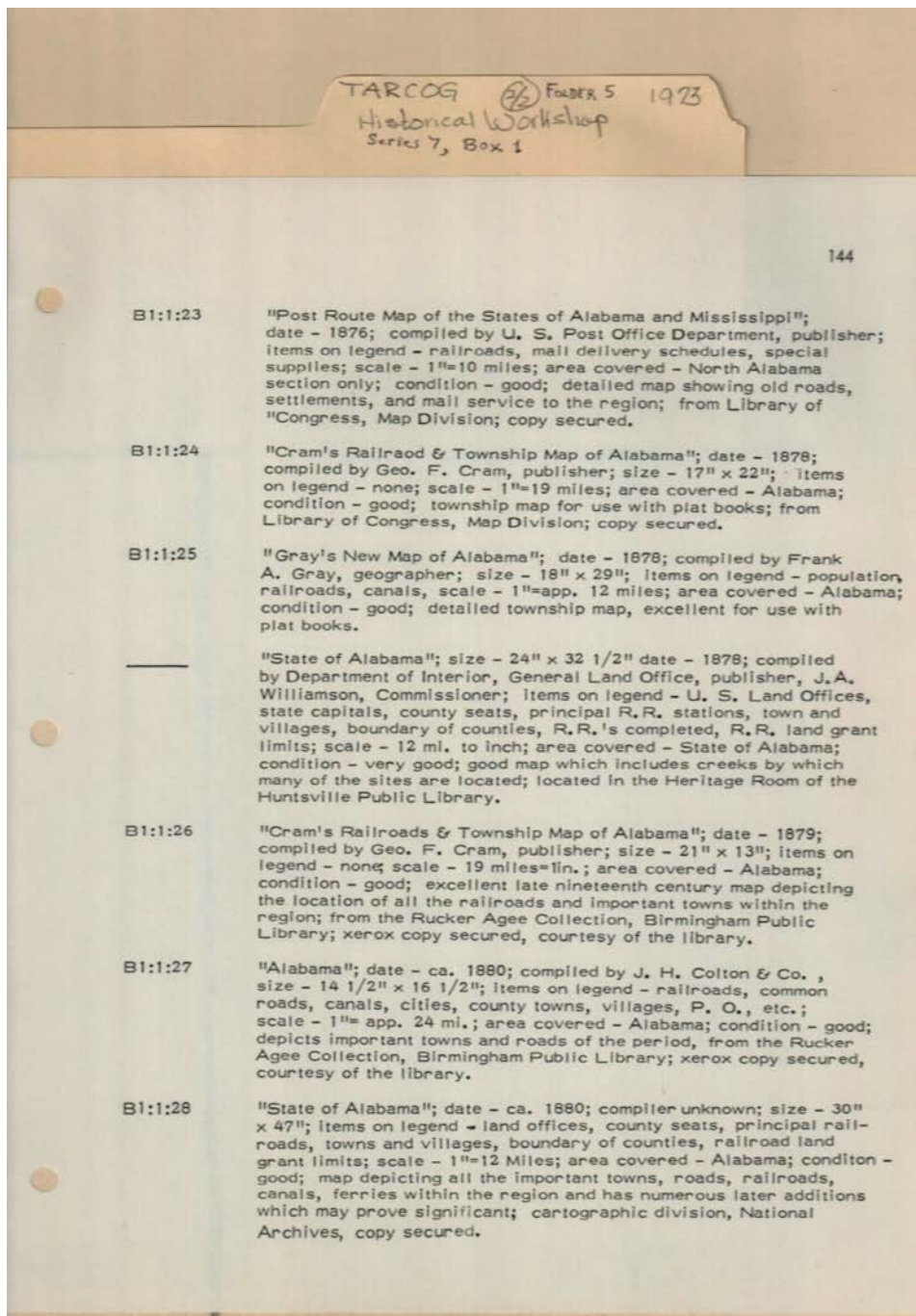
TARCOG

Types:

list

Frances Cabaniss Roberts Collection: Series 7, Box 1, Folder 5
TARCOG Historical Inventory Workshop Materials, 1973 (2 of 2)

Image 99 r07_01-05-000-0099 [Contents](#) [Index](#) [About](#)



Names:

Maps of Alabama

Places:

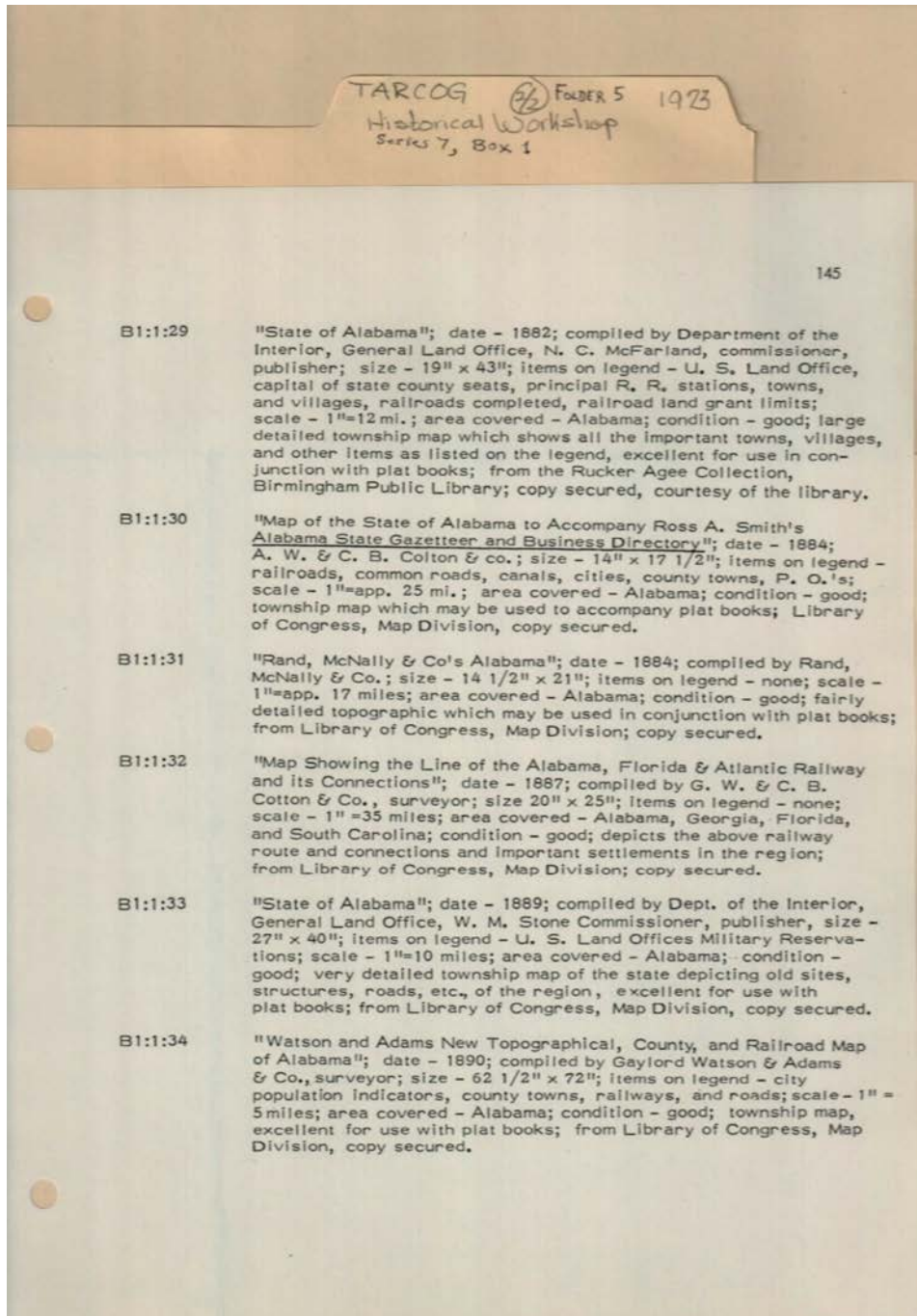
TARCOG

Types:

list

Frances Cabaniss Roberts Collection: Series 7, Box 1, Folder 5
TARCOG Historical Inventory Workshop Materials, 1973 (2 of 2)

Image 100 r07_01-05-000-0100 [Contents](#) [Index](#) [About](#)



Names:

Maps of Alabama

Places:

TARCOG

Types:

list

Frances Cabaniss Roberts Collection: Series 7, Box 1, Folder 5
TARCOG Historical Inventory Workshop Materials, 1973 (2 of 2)
Image 101 r07_01-05-000-0101 [Contents](#) [Index](#) [About](#)

TARCOG (2) FOLDER 5 1973
Historical Workshop
Series 7, Box 1

146

B1:1:35	"General Map of Alabama"; date - 1891; compiled by Geological Survey of Alabama, surveyors; size - 25" x 38"; items on legend - none; scale - 1"=10 miles; area covered - Alabama; condition - good; township map depicting the location of all major settlements and roads in the state; from Library of Congress, Map Division, copy secured.
B1:1:36	"Rand, McNally" & Co's Indexed Atlas of the World, Map of Alabama"; date - 1892; compiled by Rand, McNally & Co., geographer; size - 21" x 28"; items on legend - none; scale - 1" = app. 12 miles; area covered - Alabama; condition - good; fairly detailed map of the TARCOG Region showing almost all of the important settlements, roads, etc.; from Library of Congress, Map Division, copy secured.
B1:1:37	"Map of the State of Alabama"; date 1895; compiled by Robert H. Morton from the records of the General Land Office, Dept of the Interior; size - 24" x 36"; items on legend - land office, county seat, military reservation, light house; scale - 1"=12 miles; area covered - Alabama; condition - good; late 19th century map depicting in detail the location of contemporary and past settlements and landmarks of the region, i. e., Fort Hampton, Fort Deposit, Old Cherokee School, etc.; from Dr. Frances C. Roberts, private collection; copy secured, courtesy of Dr. Roberts.
B1:1:38	"State of Alabama"; date - undated, probably late 19th century or early 20th century; compiler and geographer unknown; size 25" x 48"; items on legend - land offices, county seats, principal railroad stations, towns and villages, county boundaries, railroads, railroad land grant limits; scale - 1"=10 ml.; area covered - Alabama; condition - good; map of the counties, their streams, and settlements before TVA inundation; from Dr. Frances C. Roberts, private collection; copy secured, courtesy of Dr. Roberts.
B1:1:39	"Tunison's New Railway, Post Office and Distance Map of Alabama and Georgia"; date 1900; compiled by H. G. Tunison, surveyor; size - 36" x 50"; items on legend - town and city index, and population indicators; scale - 1"=app. 10 miles; area covered - Alabama & Georgia; condition - good; depicts towns, roads, railroads, and a few structures within the area; from Library of Congress, Map Division; copy secured.
B1:1:40	"Alabama"; date 1901; compiled by Rand, McNally & Co., publisher, size - 18" x 26"; items on legend - no legend but depicts a location chart for Alabama's towns and railroads; scale - 1"=13 mi.; area covered - Alabama; condition - good; very useful in that the map is detailed, fairly accurate, and attempts to locate all the state's settlements and railroads; from the Rucker Agee Collection, Birmingham Public Library; copy secured, courtesy of the library.

Names:

Maps of Alabama

Places:

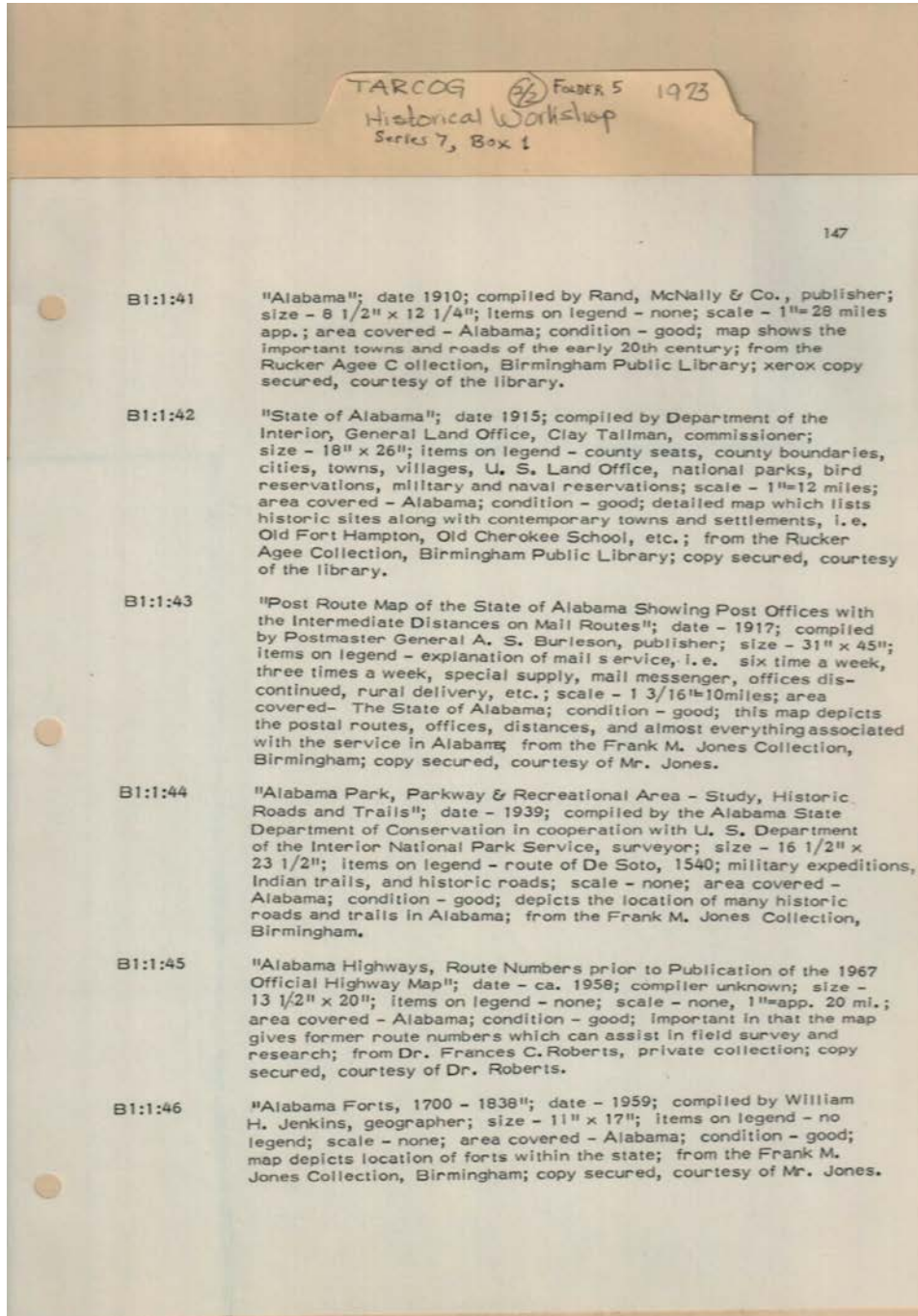
TARCOG

Types:

list

Frances Cabaniss Roberts Collection: Series 7, Box 1, Folder 5
TARCOG Historical Inventory Workshop Materials, 1973 (2 of 2)

Image 102 r07_01-05-000-0102 [Contents](#) [Index](#) [About](#)



Names:

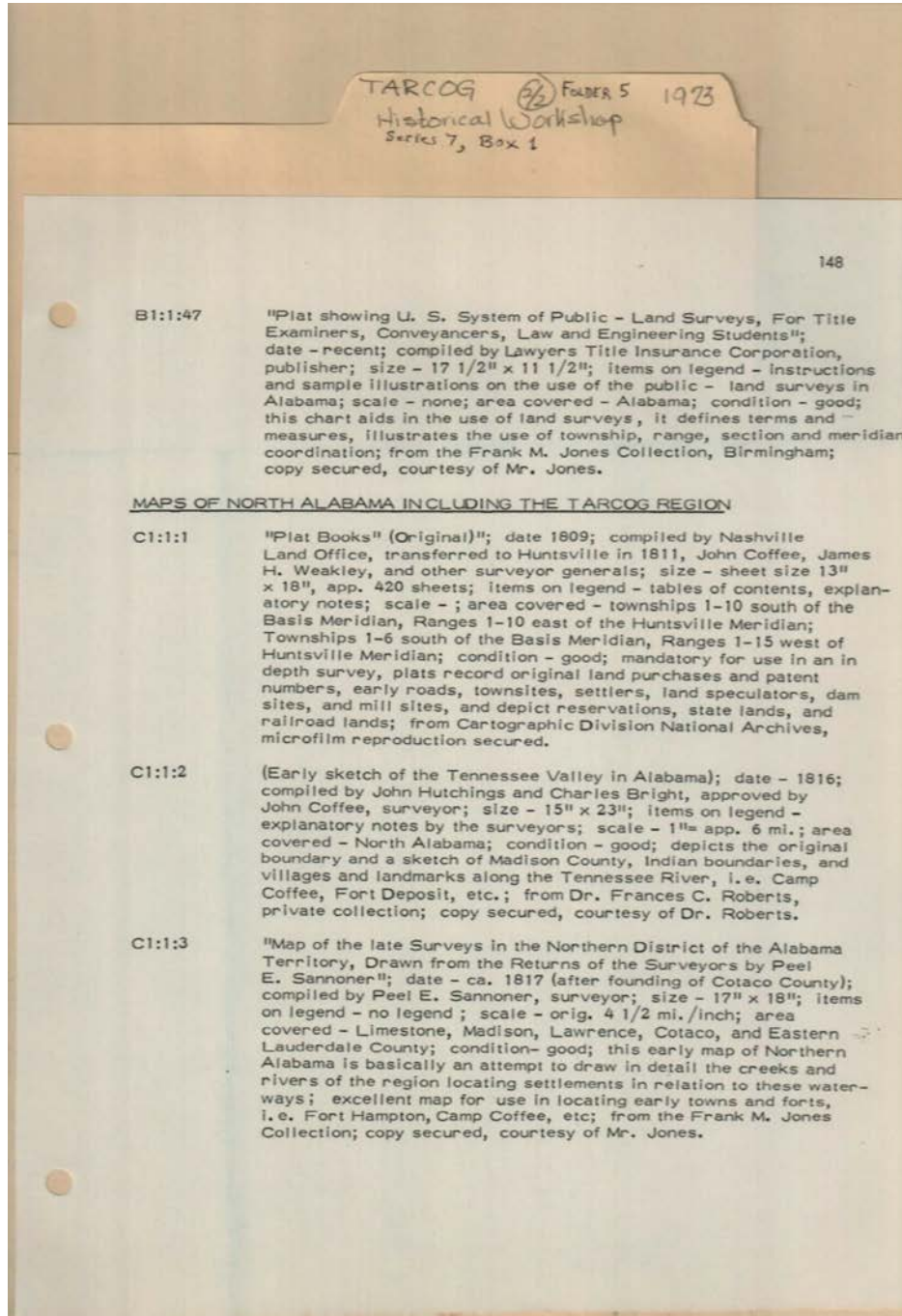
Maps of Alabama

Places:

TARCOG

Types:

list



Names:

Maps of North
Alabama

Places:

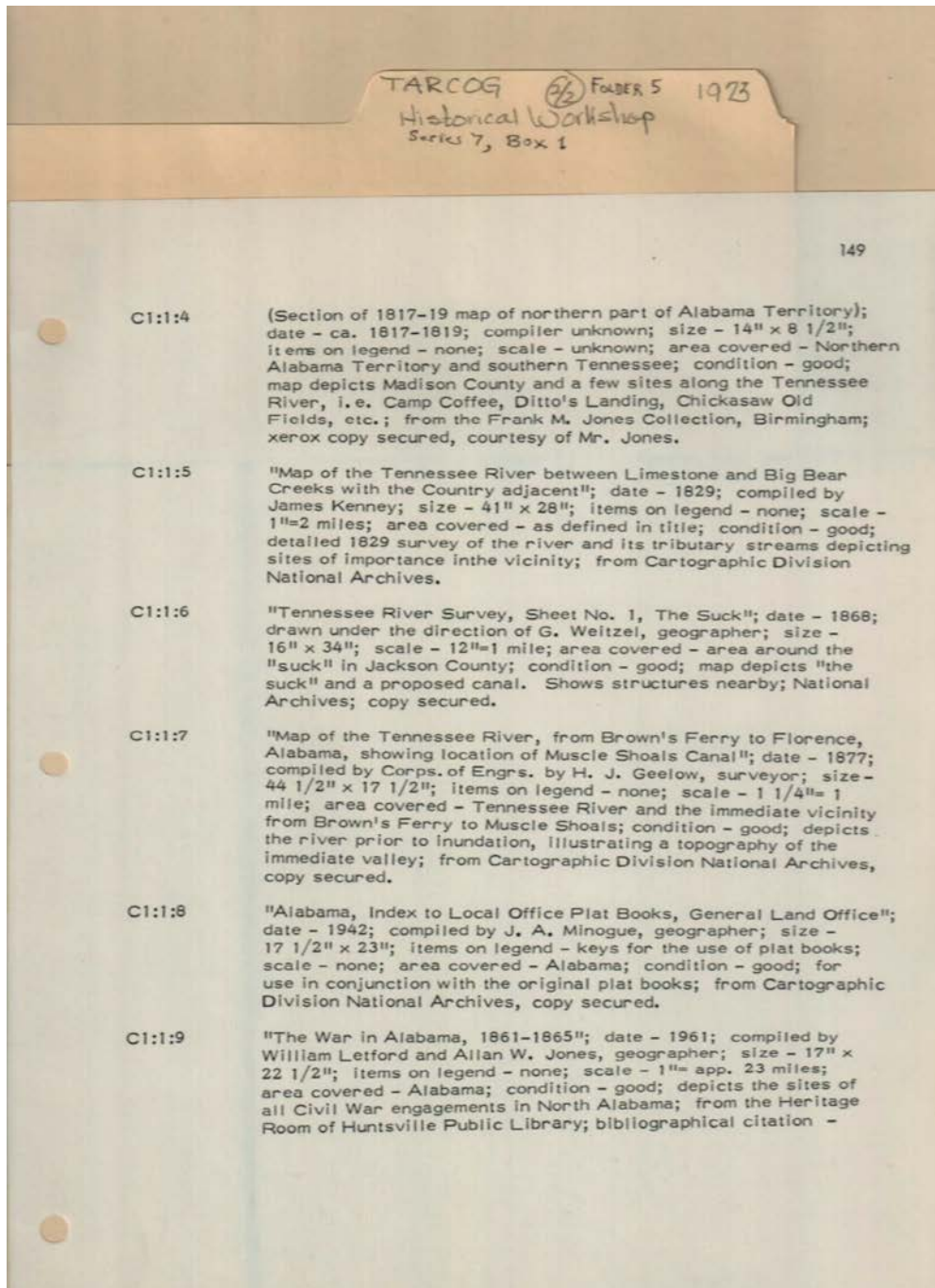
TARCOG

Types:

list

Frances Cabaniss Roberts Collection: Series 7, Box 1, Folder 5
TARCOG Historical Inventory Workshop Materials, 1973 (2 of 2)

Image 104 r07_01-05-000-0104 [Contents](#) [Index](#) [About](#)



Names:

Maps of North
Alabama

Places:

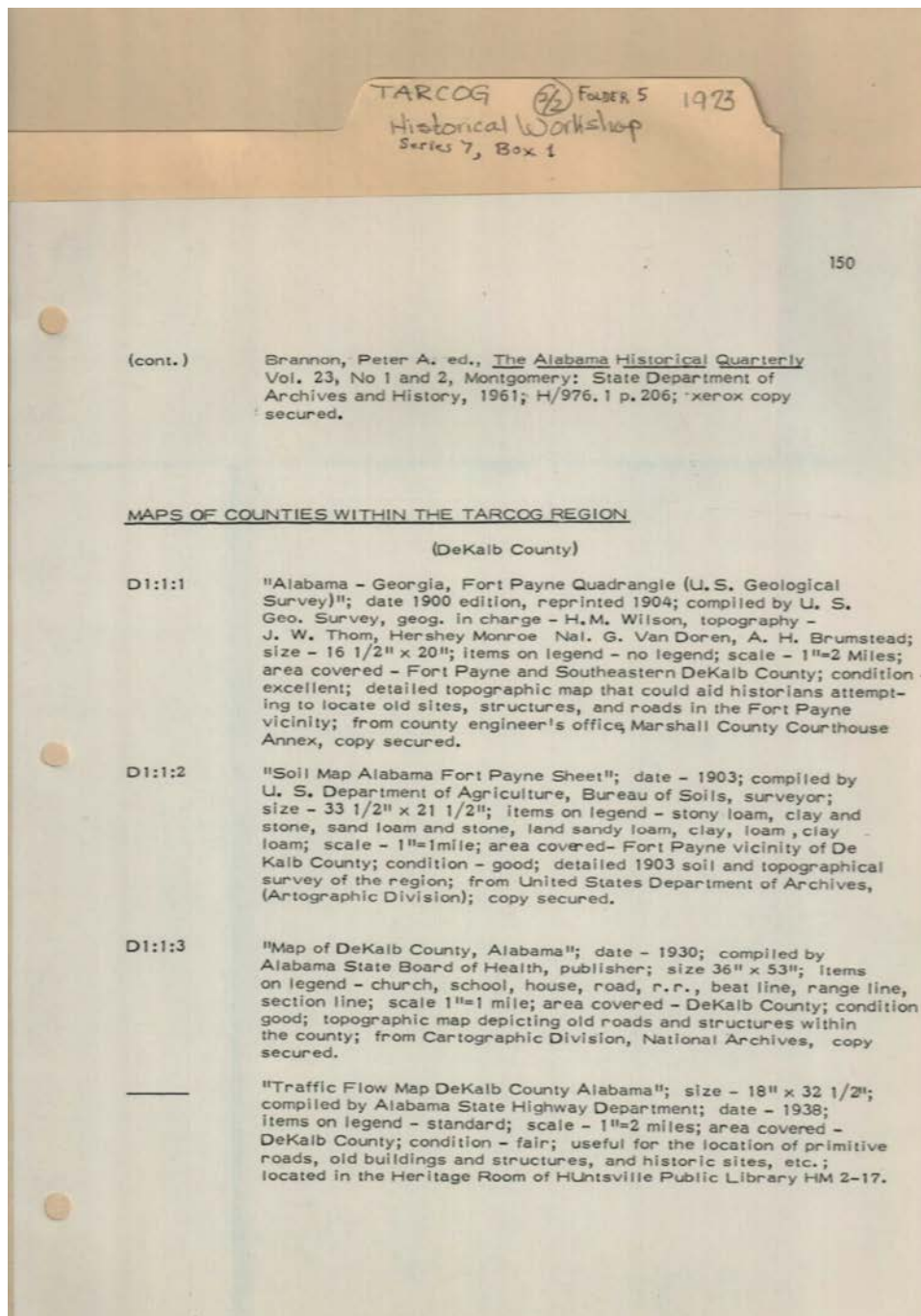
TARCOG

Types:

list

Frances Cabaniss Roberts Collection: Series 7, Box 1, Folder 5
TARCOG Historical Inventory Workshop Materials, 1973 (2 of 2)

Image 105 r07_01-05-000-0105 [Contents](#) [Index](#) [About](#)



(cont.) Brannon, Peter A. ed., The Alabama Historical Quarterly Vol. 23, No 1 and 2, Montgomery: State Department of Archives and History, 1961; H/976.1 p.206; xerox copy secured.

MAPS OF COUNTIES WITHIN THE TARCOG REGION

(DeKalb County)

D1:1:1 "Alabama - Georgia, Fort Payne Quadrangle (U. S. Geological Survey)"; date 1900 edition, reprinted 1904; compiled by U. S. Geo. Survey, geog. in charge - H.M. Wilson, topography - J. W. Thom, Hershey Monroe - Nat. G. Van Doren, A. H. Brumstead; size - 16 1/2" x 20"; items on legend - no legend; scale - 1"=2 Miles; area covered - Fort Payne and Southeastern DeKalb County; condition - excellent; detailed topographic map that could aid historians attempting to locate old sites, structures, and roads in the Fort Payne vicinity; from county engineer's office, Marshall County Courthouse Annex, copy secured.

D1:1:2 "Soil Map Alabama Fort Payne Sheet"; date - 1903; compiled by U. S. Department of Agriculture, Bureau of Soils, surveyor; size - 33 1/2" x 21 1/2"; items on legend - stony loam, clay and stone, sand loam and stone, land sandy loam, clay, loam, clay loam; scale - 1"=1mile; area covered- Fort Payne vicinity of De Kalb County; condition - good; detailed 1903 soil and topographical survey of the region; from United States Department of Archives, (Cartographic Division); copy secured.

D1:1:3 "Map of DeKalb County, Alabama"; date - 1930; compiled by Alabama State Board of Health, publisher; size 36" x 53"; items on legend - church, school, house, road, r.r., beat line, range line, section line; scale 1"=1 mile; area covered - DeKalb County; condition - good; topographic map depicting old roads and structures within the county; from Cartographic Division, National Archives, copy secured.

———— "Traffic Flow Map DeKalb County Alabama"; size - 18" x 32 1/2"; compiled by Alabama State Highway Department; date - 1938; items on legend - standard; scale - 1"=2 miles; area covered - DeKalb County; condition - fair; useful for the location of primitive roads, old buildings and structures, and historic sites, etc.; located in the Heritage Room of Huntsville Public Library HM 2-17.

Names:

Maps of Counties
within TARCOG

Region

Places:

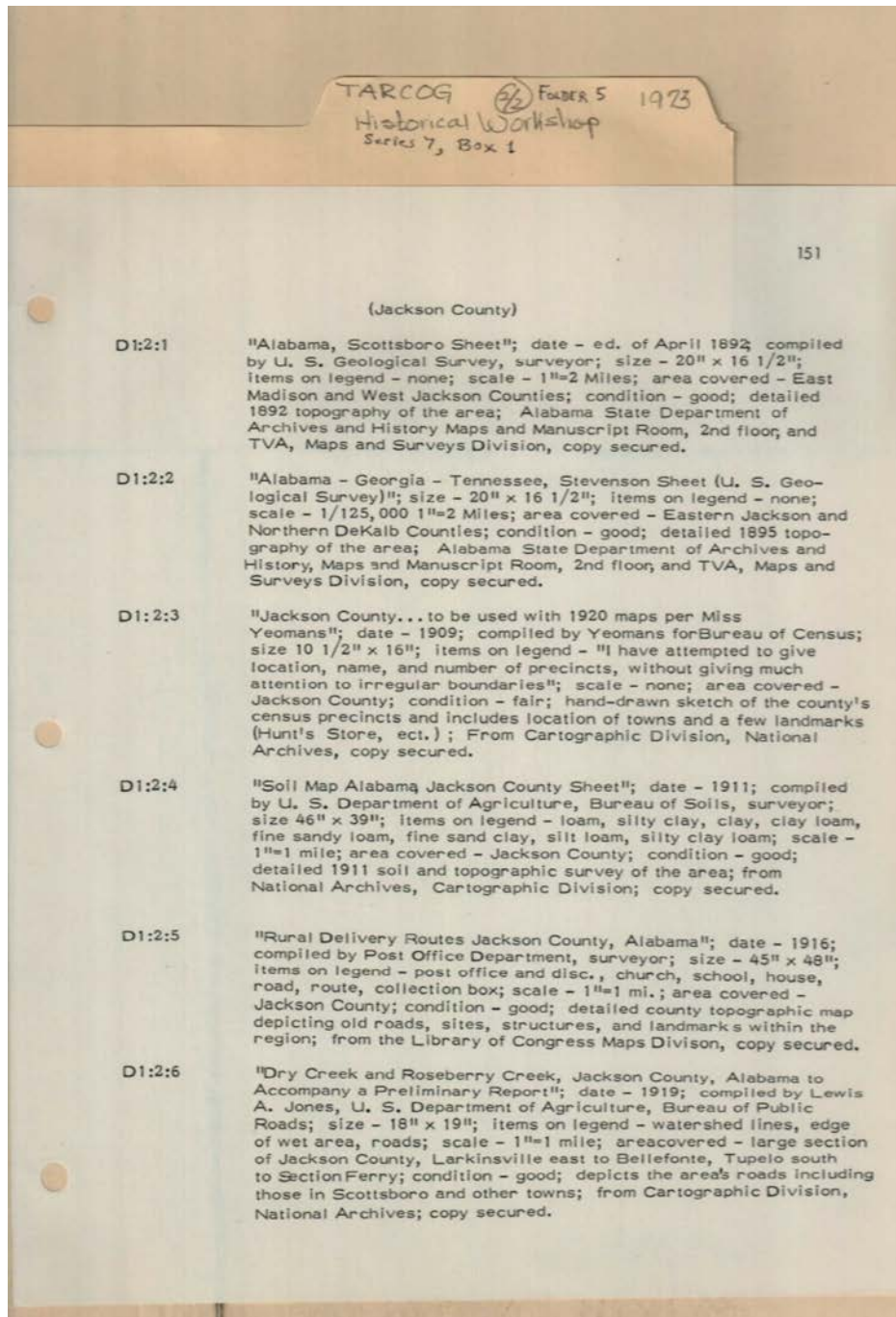
DeKalb Co., AL

Types:

list

Frances Cabaniss Roberts Collection: Series 7, Box 1, Folder 5
TARCOG Historical Inventory Workshop Materials, 1973 (2 of 2)

Image 106 r07_01-05-000-0106 [Contents](#) [Index](#) [About](#)



Names:

Maps of Counties
within TARCOG

Region

Places:

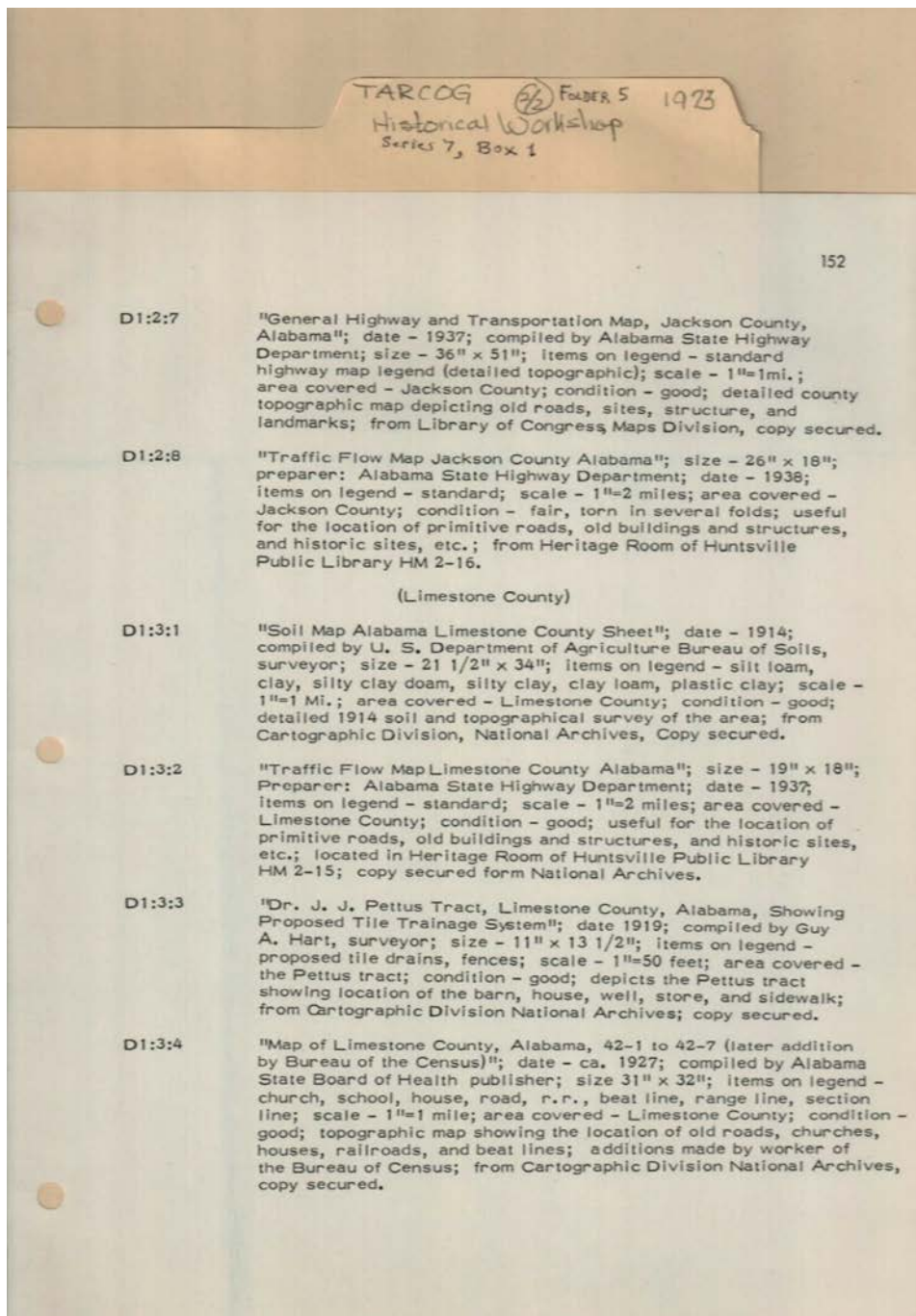
DeKalb Co., AL

Types:

list

Frances Cabaniss Roberts Collection: Series 7, Box 1, Folder 5
TARCOG Historical Inventory Workshop Materials, 1973 (2 of 2)

Image 107 r07_01-05-000-0107 [Contents](#) [Index](#) [About](#)



Names:

Maps of Counties
within TARCOG

Region

Places:

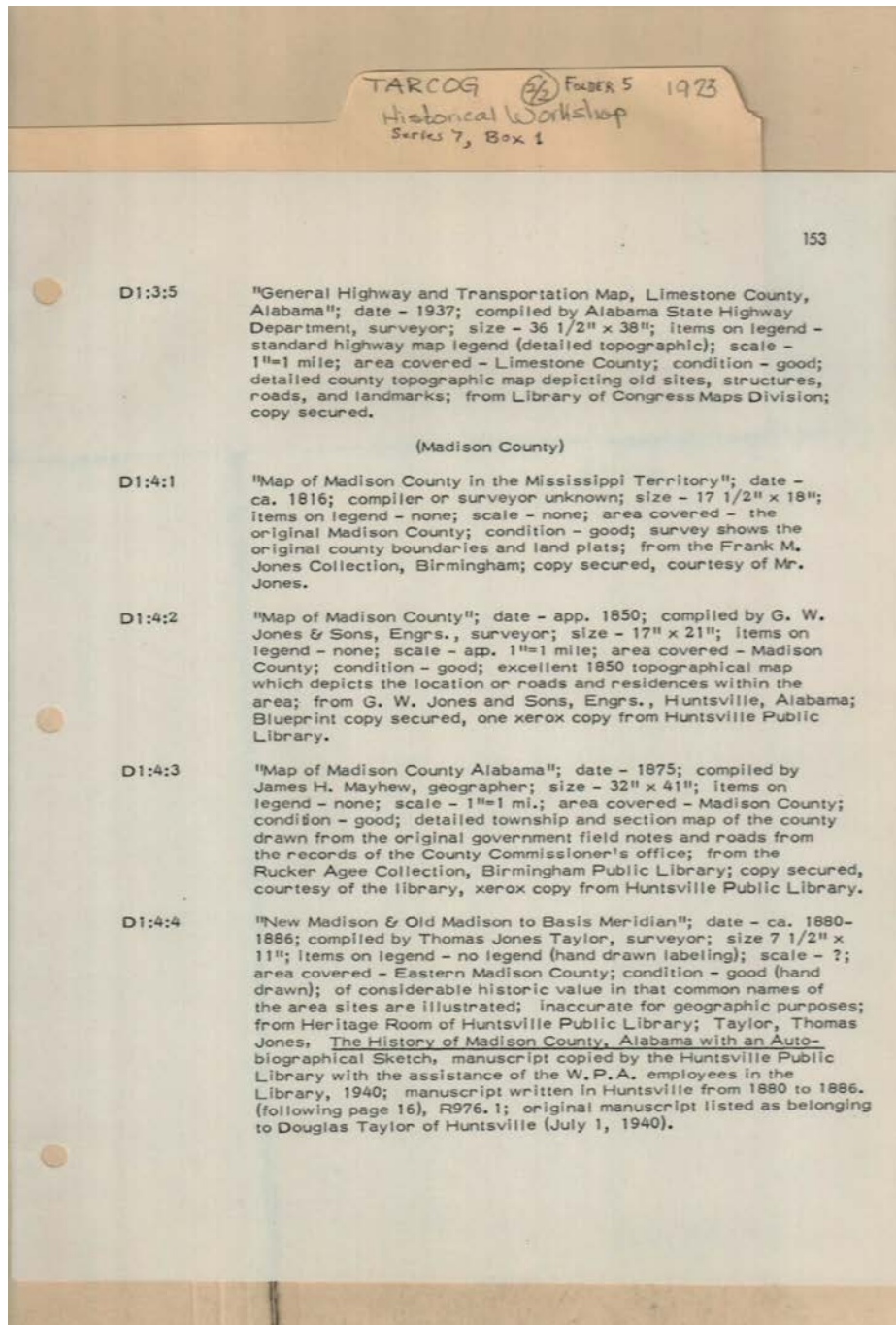
Limestone Co., AL

Types:

list

Frances Cabaniss Roberts Collection: Series 7, Box 1, Folder 5
TARCOG Historical Inventory Workshop Materials, 1973 (2 of 2)

Image 108 r07_01-05-000-0108 [Contents](#) [Index](#) [About](#)



Names:

Maps of Counties
within TARCOG

Region

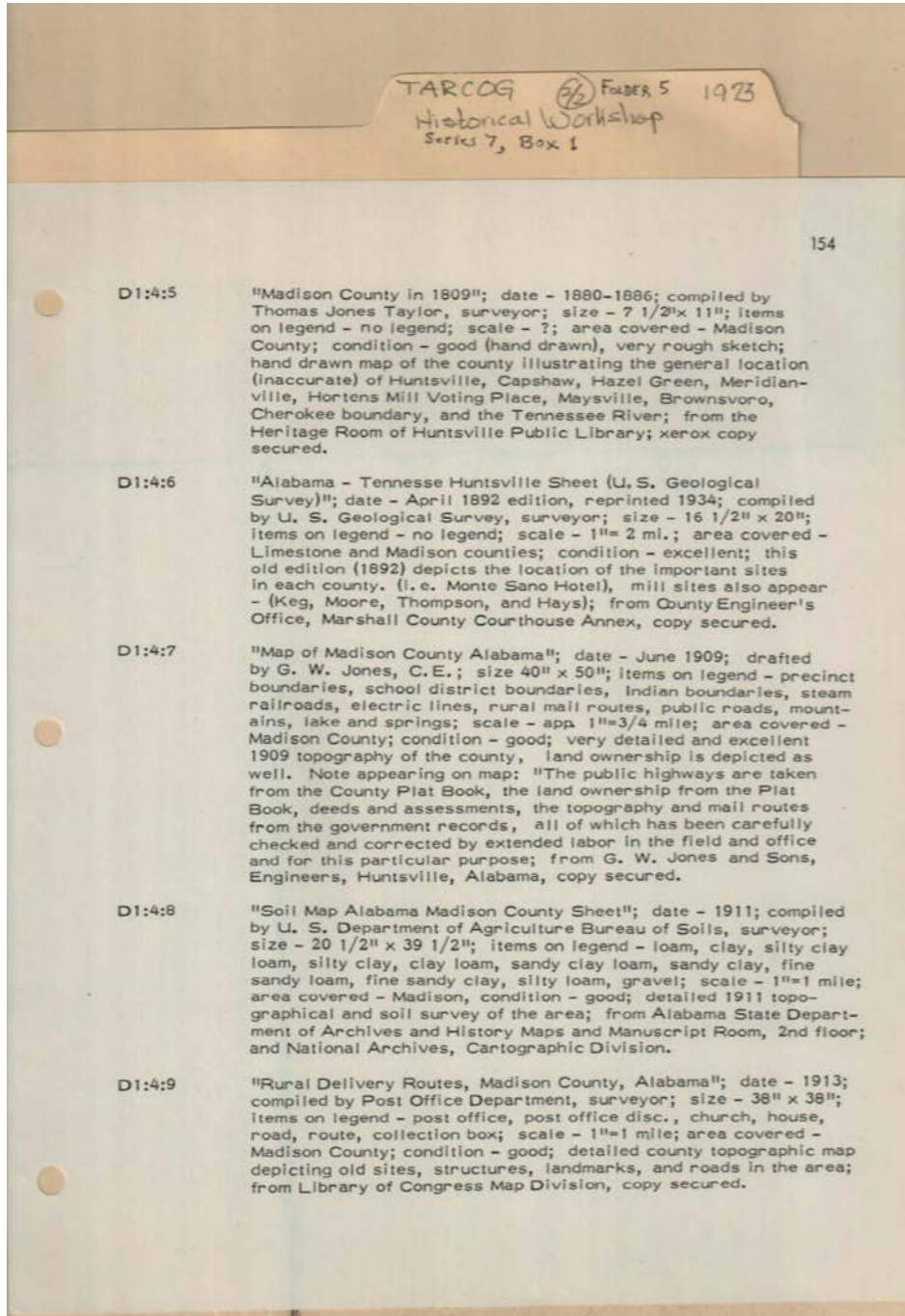
Places:

Madison Co., AL

Types:

list

Frances Cabaniss Roberts Collection: Series 7, Box 1, Folder 5
 TARCOG Historical Inventory Workshop Materials, 1973 (2 of 2)
 Image 109 r07_01-05-000-0109 [Contents](#) [Index](#) [About](#)



Names:

Maps of Counties
 within TARCOG

Region

Places:

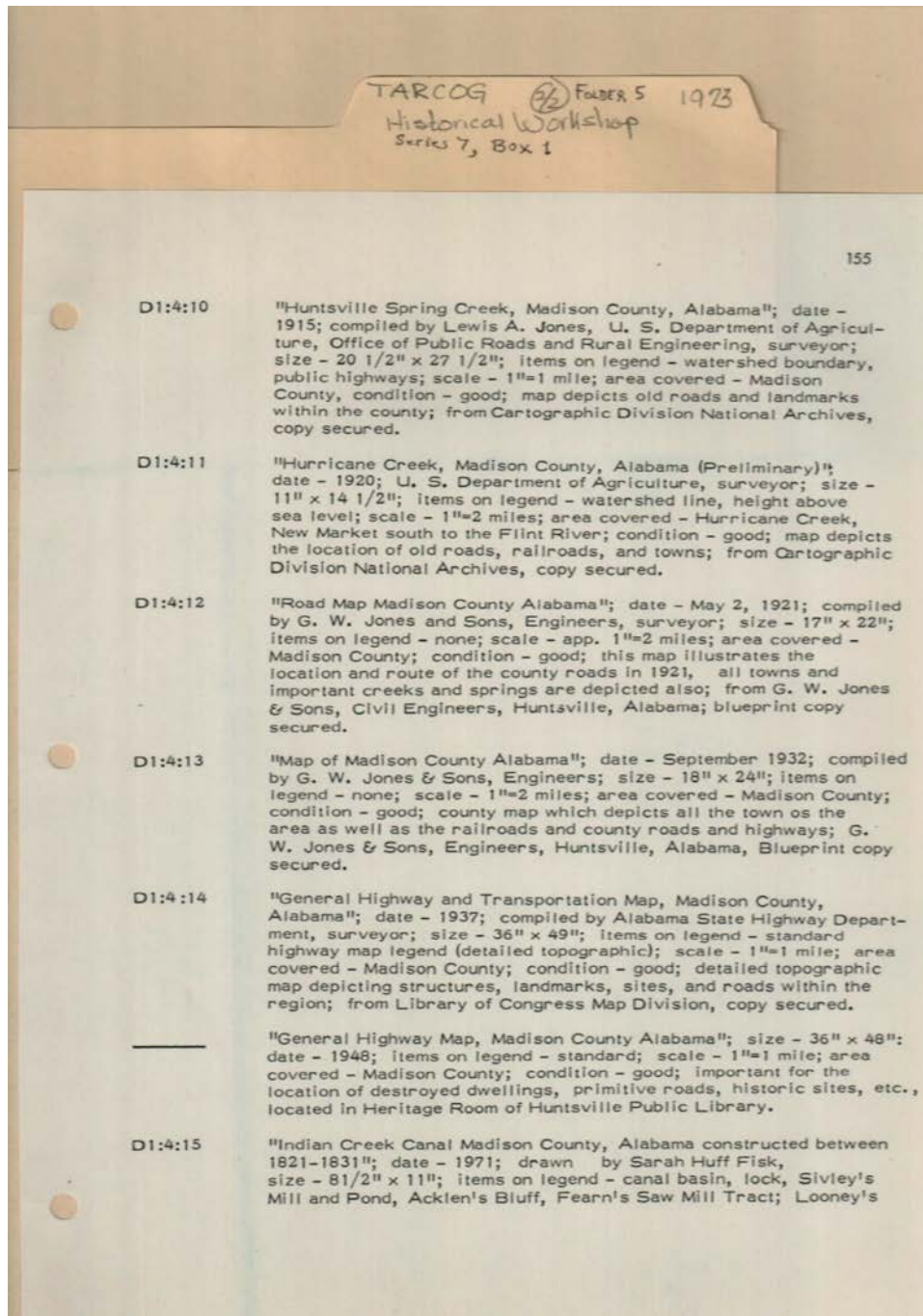
Madison Co., AL

Types:

list

Frances Cabaniss Roberts Collection: Series 7, Box 1, Folder 5
TARCOG Historical Inventory Workshop Materials, 1973 (2 of 2)

Image 110 r07_01-05-000-0110 [Contents](#) [Index](#) [About](#)



Names:

Maps of Counties
within TARCOG

Region

Places:

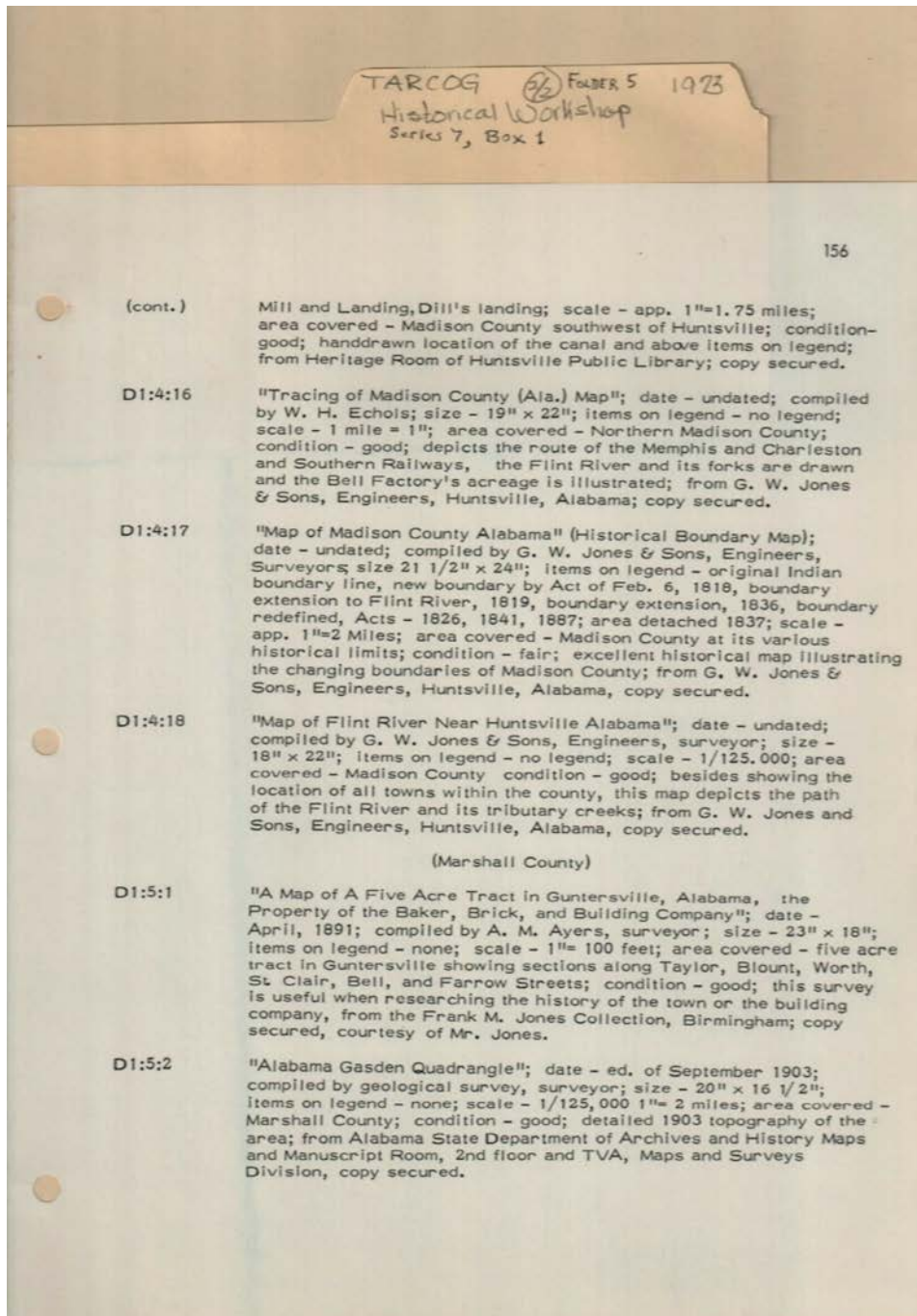
Madison Co., AL

Types:

list

Frances Cabaniss Roberts Collection: Series 7, Box 1, Folder 5
TARCOG Historical Inventory Workshop Materials, 1973 (2 of 2)

Image 111 r07_01-05-000-0111 [Contents](#) [Index](#) [About](#)



Names:

Maps of Counties
within TARCOG

Region

Places:

Marshall Co., AL

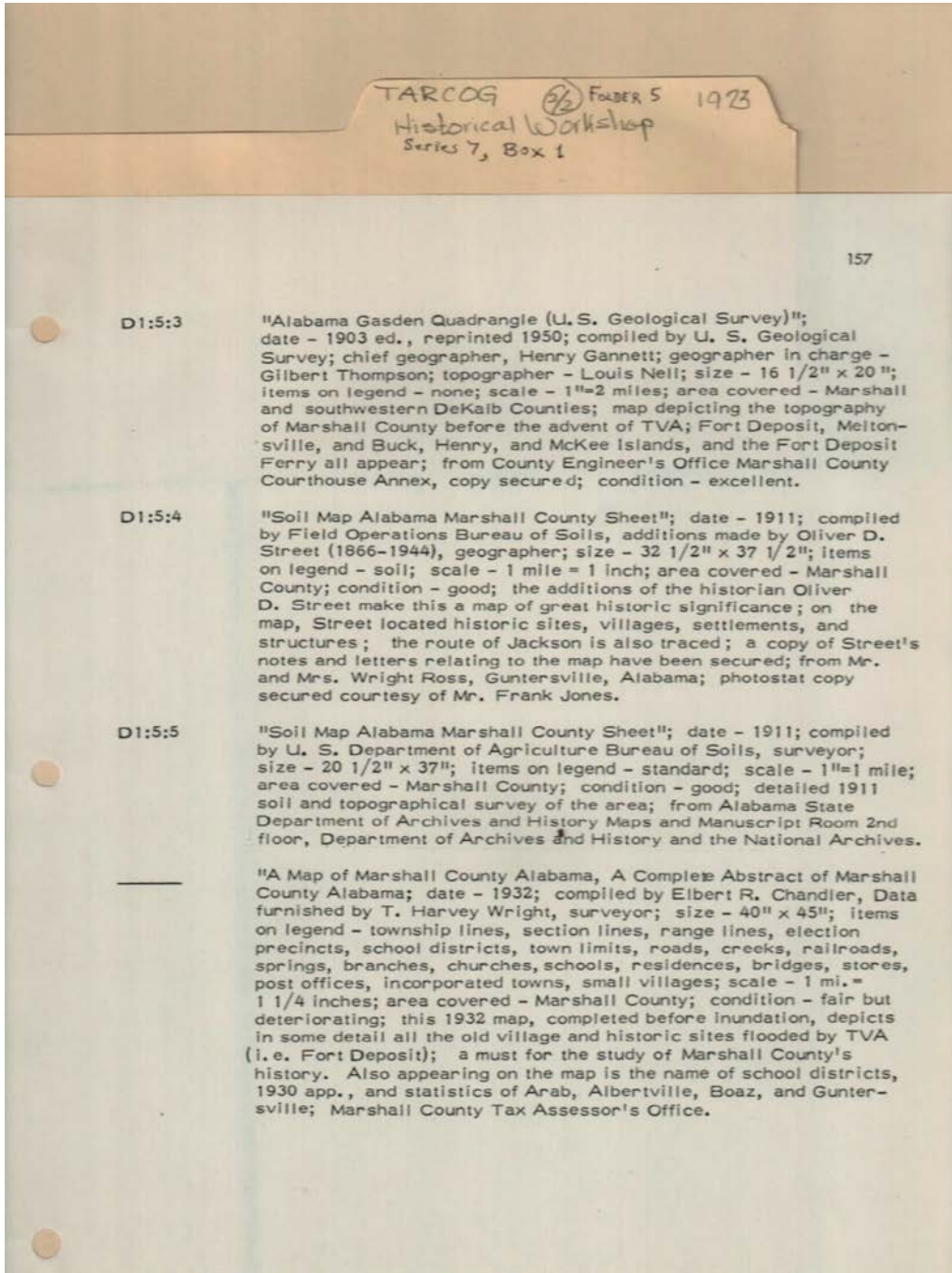
Types:

list

Frances Cabaniss Roberts Collection: Series 7, Box 1, Folder 5

TARCOG Historical Inventory Workshop Materials, 1973 (2 of 2)

Image 112 r07_01-05-000-0112 [Contents](#) [Index](#) [About](#)



Names:

Maps of Counties
within TARCOG

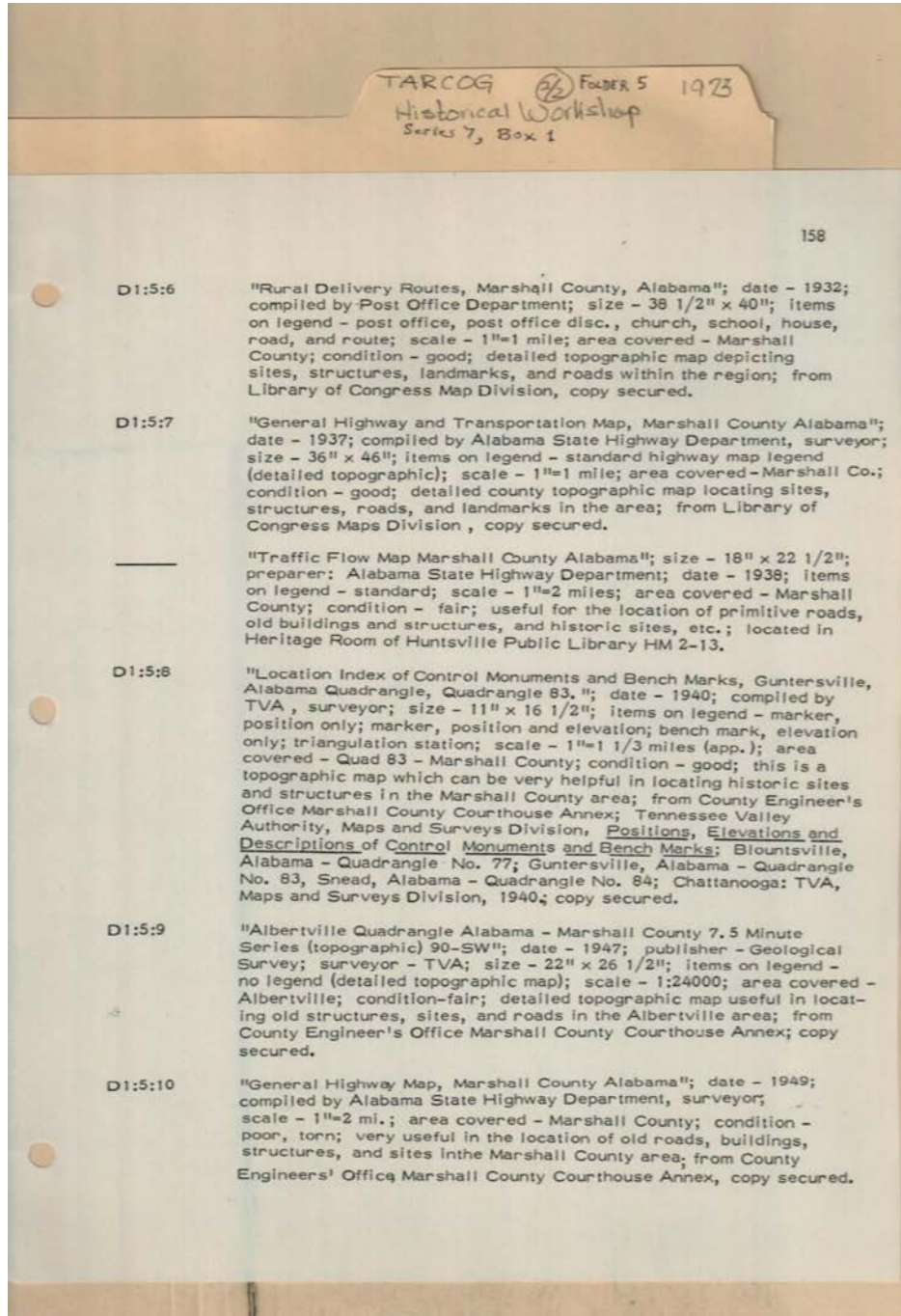
Region

Places:

Marshall Co., AL

Types:

list



Names:

Maps of Counties
 within TARCOG

Region

Places:

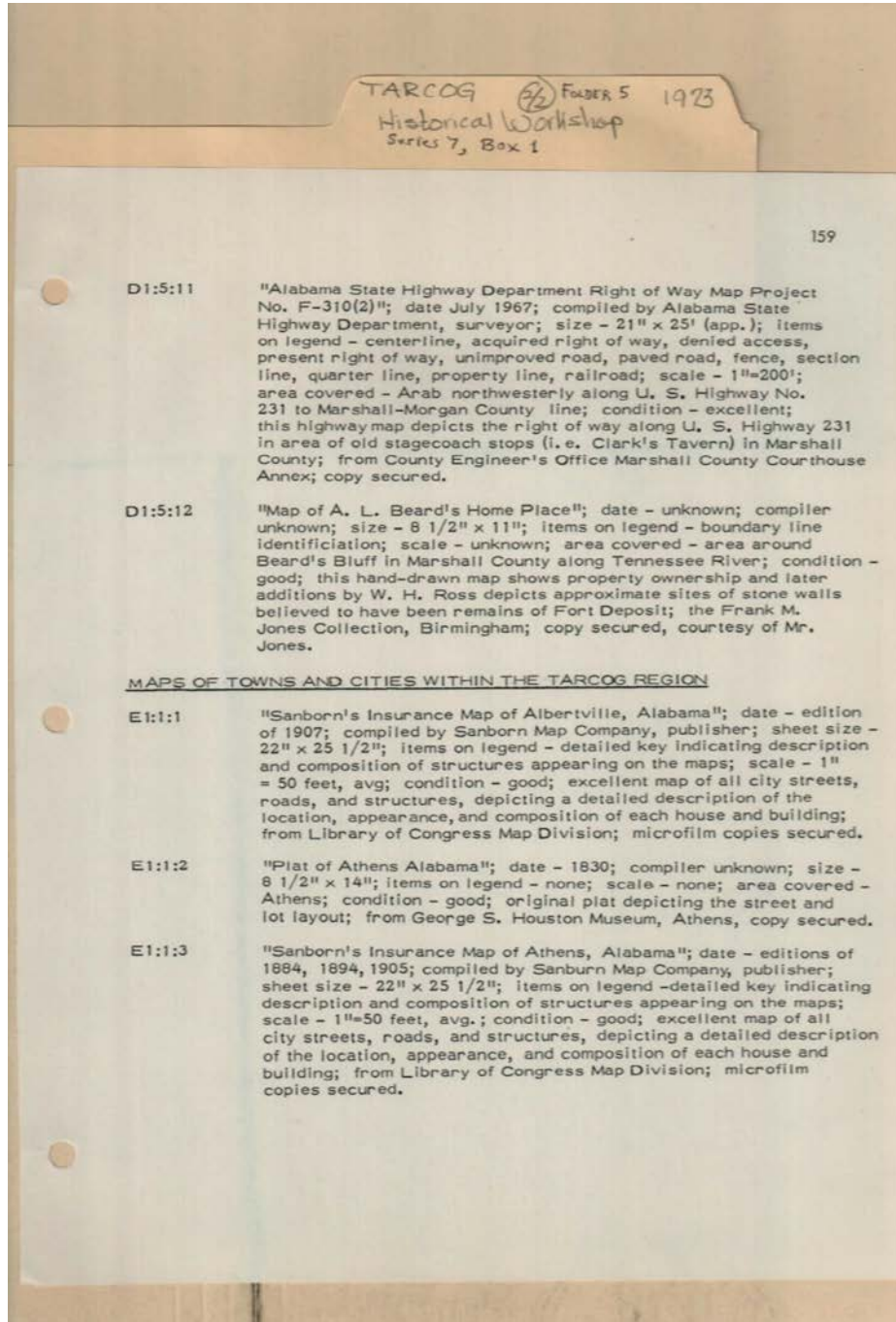
Marshall Co., AL

Types:

list

Frances Cabaniss Roberts Collection: Series 7, Box 1, Folder 5
TARCOG Historical Inventory Workshop Materials, 1973 (2 of 2)

Image 114 r07_01-05-000-0114 [Contents](#) [Index](#) [About](#)



159

- D1:5:11 "Alabama State Highway Department Right of Way Map Project No. F-310(2)"; date July 1967; compiled by Alabama State Highway Department, surveyor; size - 21" x 25" (app.); items on legend - centerline, acquired right of way, denied access, present right of way, unimproved road, paved road, fence, section line, quarter line, property line, railroad; scale - 1"=200'; area covered - Arab northwesterly along U. S. Highway No. 231 to Marshall-Morgan County line; condition - excellent; this highway map depicts the right of way along U. S. Highway 231 in area of old stagecoach stops (i.e. Clark's Tavern) in Marshall County; from County Engineer's Office Marshall County Courthouse Annex; copy secured.
- D1:5:12 "Map of A. L. Beard's Home Place"; date - unknown; compiler unknown; size - 8 1/2" x 11"; items on legend - boundary line identification; scale - unknown; area covered - area around Beard's Bluff in Marshall County along Tennessee River; condition - good; this hand-drawn map shows property ownership and later additions by W. H. Ross depicts approximate sites of stone walls believed to have been remains of Fort Deposit; the Frank M. Jones Collection, Birmingham; copy secured, courtesy of Mr. Jones.

MAPS OF TOWNS AND CITIES WITHIN THE TARCOG REGION

- E1:1:1 "Sanborn's Insurance Map of Albertville, Alabama"; date - edition of 1907; compiled by Sanborn Map Company, publisher; sheet size - 22" x 25 1/2"; items on legend - detailed key indicating description and composition of structures appearing on the maps; scale - 1" = 50 feet, avg; condition - good; excellent map of all city streets, roads, and structures, depicting a detailed description of the location, appearance, and composition of each house and building; from Library of Congress Map Division; microfilm copies secured.
- E1:1:2 "Plat of Athens Alabama"; date - 1830; compiler unknown; size - 8 1/2" x 14"; items on legend - none; scale - none; area covered - Athens; condition - good; original plat depicting the street and lot layout; from George S. Houston Museum, Athens, copy secured.
- E1:1:3 "Sanborn's Insurance Map of Athens, Alabama"; date - editions of 1884, 1894, 1905; compiled by Sanborn Map Company, publisher; sheet size - 22" x 25 1/2"; items on legend - detailed key indicating description and composition of structures appearing on the maps; scale - 1"=50 feet, avg.; condition - good; excellent map of all city streets, roads, and structures, depicting a detailed description of the location, appearance, and composition of each house and building; from Library of Congress Map Division; microfilm copies secured.

Names:

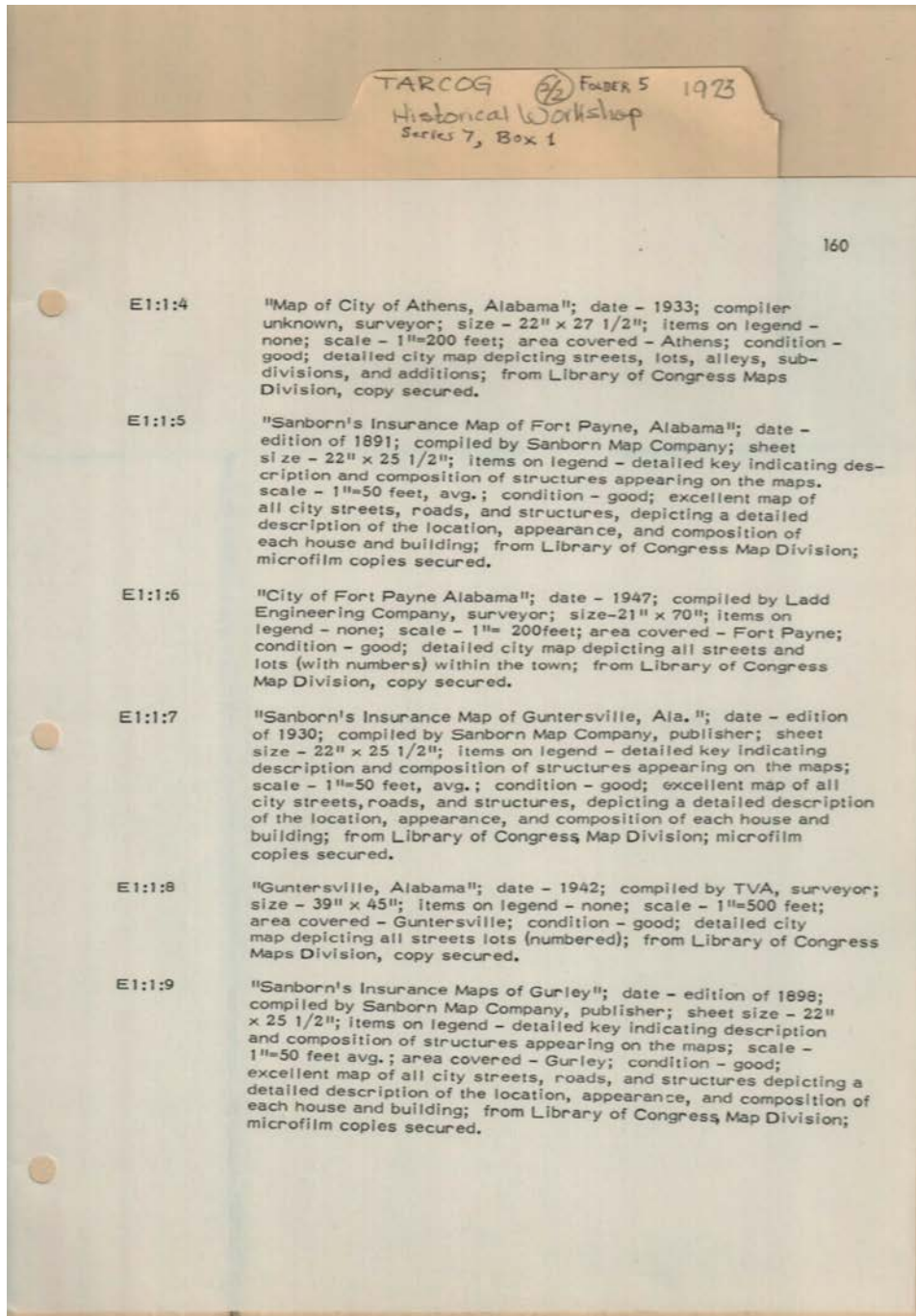
Maps of Towns and
Cities

Places:

TARCOG

Types:

list



Names:

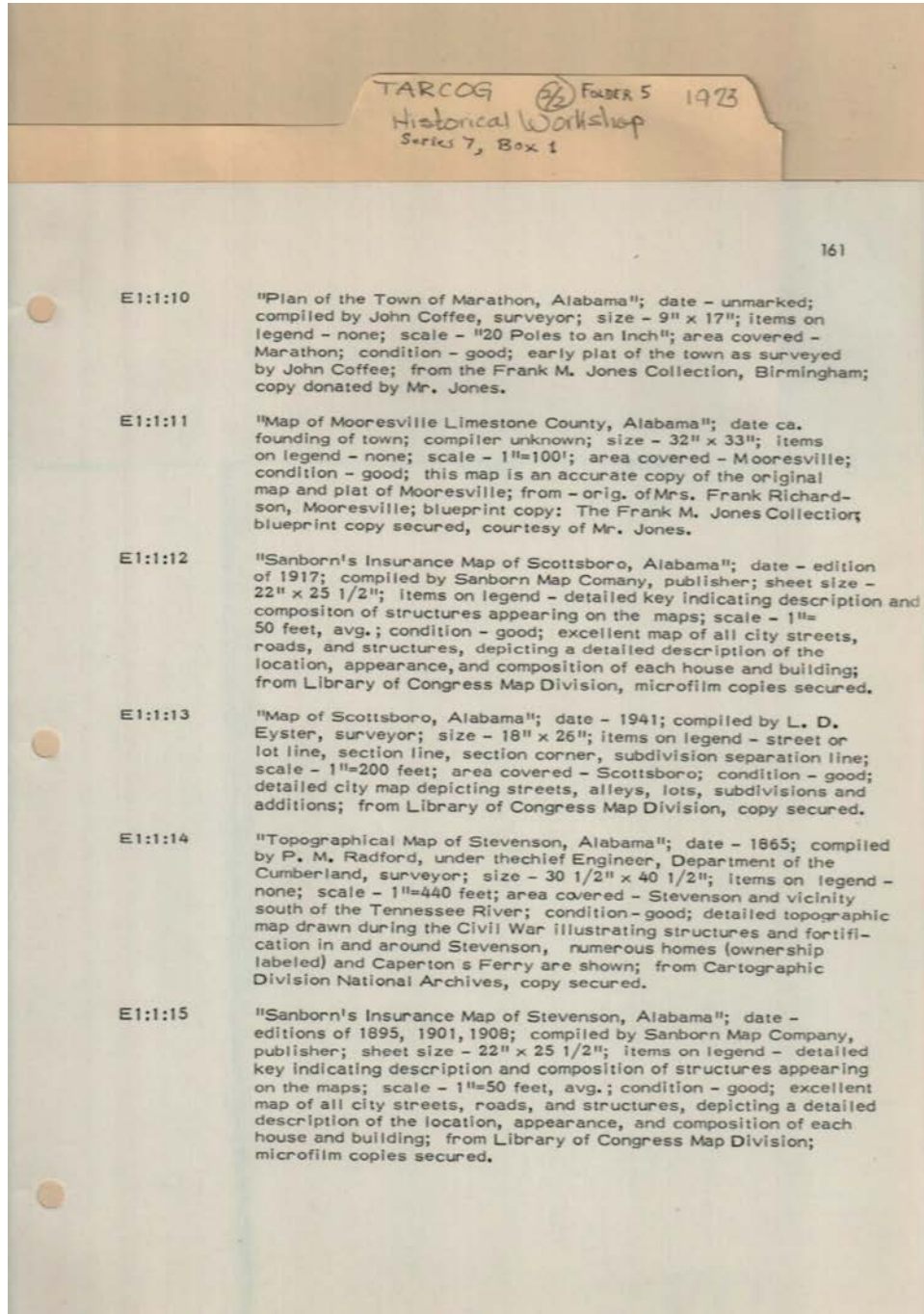
Maps of Towns and
Cities

Places:

TARCOG

Types:

list



Names:

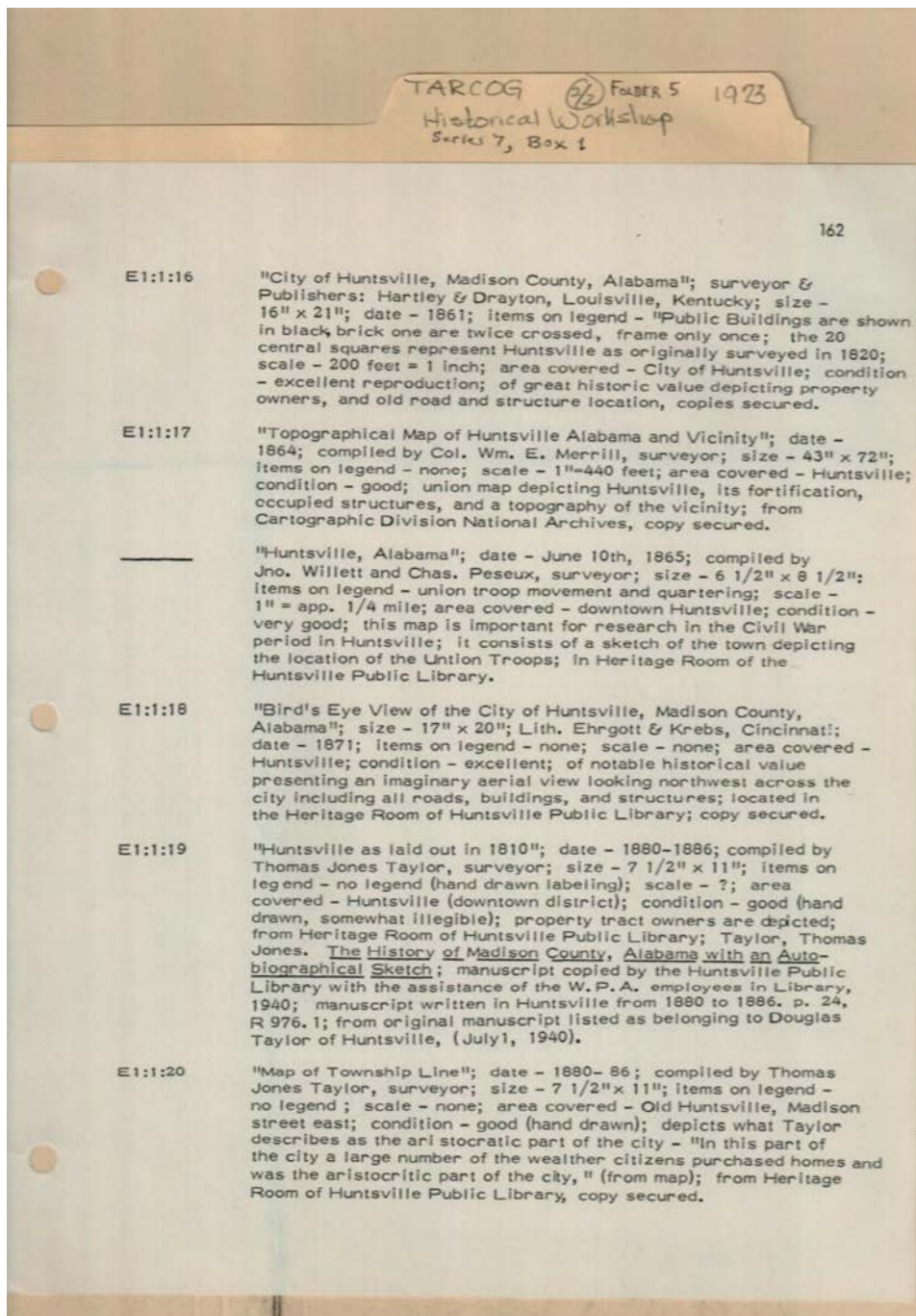
Maps of Towns and
Cities

Places:

TARCOG

Types:

list



Names:

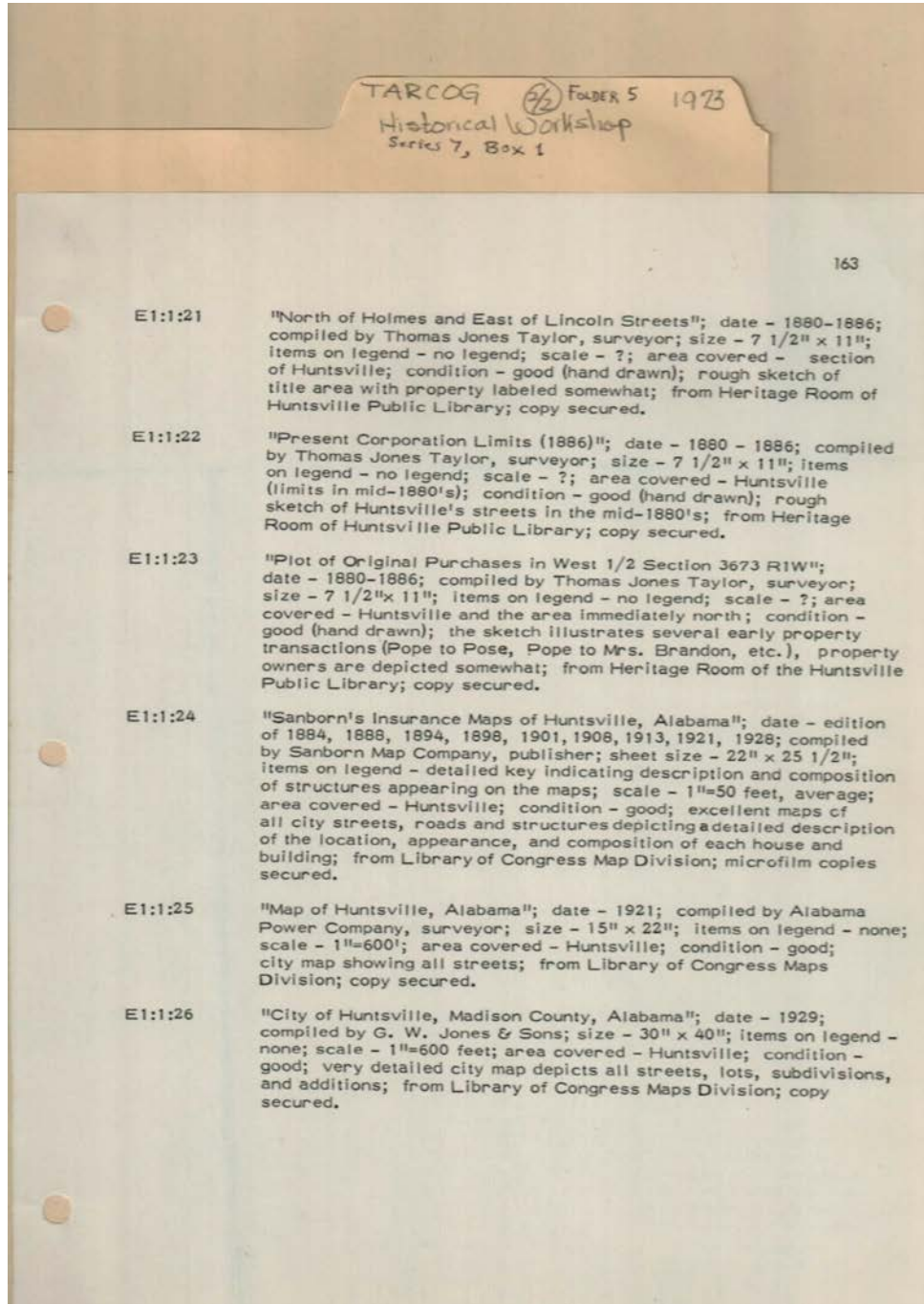
Maps of Towns and
Cities

Places:

TARCOG

Types:

list



Names:

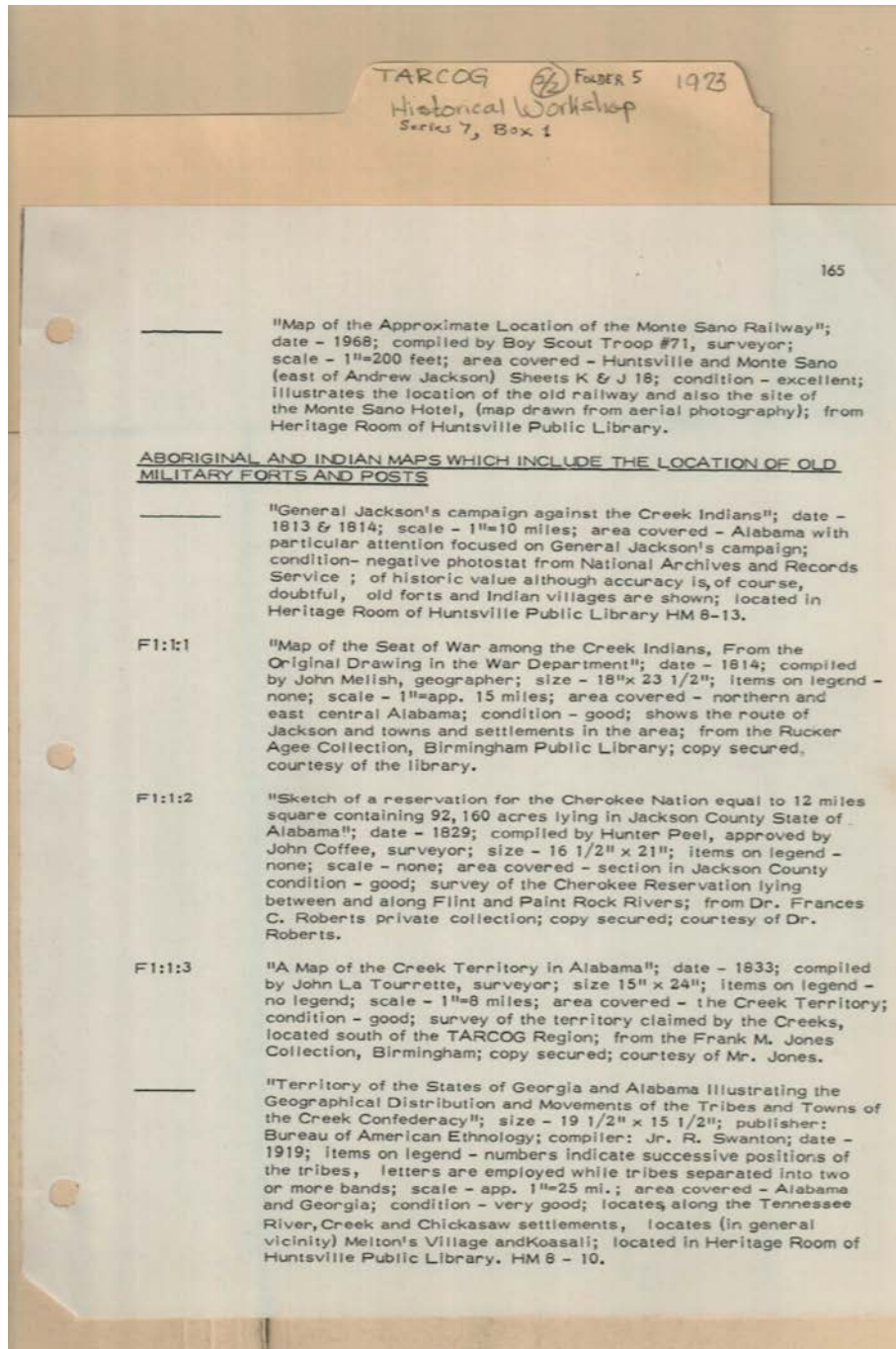
Maps of Towns and
Cities

Places:

TARCOG

Types:

list



Names:

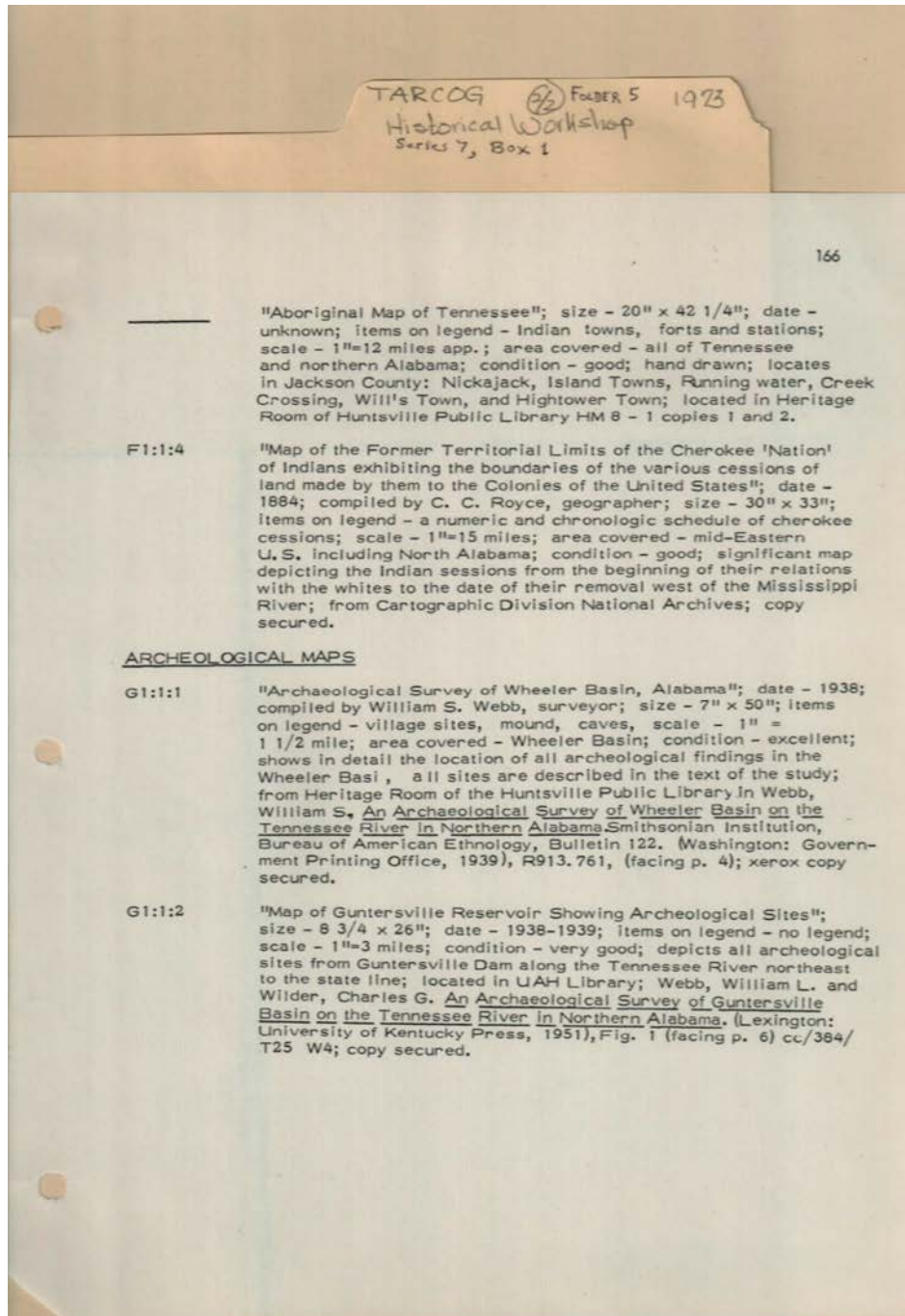
Aboriginal & Indian
maps

Places:

TARCOG

Types:

list



- "Aboriginal Map of Tennessee"; size - 20" x 42 1/4"; date - unknown; items on legend - Indian towns, forts and stations; scale - 1"=12 miles app.; area covered - all of Tennessee and northern Alabama; condition - good; hand drawn; locates in Jackson County: Nickajack, Island Towns, Running water, Creek Crossing, Will's Town, and Hightower Town; located in Heritage Room of Huntsville Public Library HM 8 - 1 copies 1 and 2.
- F1:1:4 "Map of the Former Territorial Limits of the Cherokee Nation of Indians exhibiting the boundaries of the various cessions of land made by them to the Colonies of the United States"; date - 1884; compiled by C. C. Royce, geographer; size - 30" x 33"; items on legend - a numeric and chronologic schedule of Cherokee cessions; scale - 1"=15 miles; area covered - mid-Eastern U. S. including North Alabama; condition - good; significant map depicting the Indian sessions from the beginning of their relations with the whites to the date of their removal west of the Mississippi River; from Cartographic Division National Archives; copy secured.

ARCHEOLOGICAL MAPS

- G1:1:1 "Archaeological Survey of Wheeler Basin, Alabama"; date - 1938; compiled by William S. Webb, surveyor; size - 7" x 50"; items on legend - village sites, mound, caves, scale - 1" = 1 1/2 mile; area covered - Wheeler Basin; condition - excellent; shows in detail the location of all archeological findings in the Wheeler Basin, all sites are described in the text of the study; from Heritage Room of the Huntsville Public Library in Webb, William S., An Archaeological Survey of Wheeler Basin on the Tennessee River in Northern Alabama Smithsonian Institution, Bureau of American Ethnology, Bulletin 122. (Washington: Government Printing Office, 1939), R913.761, (facing p. 4); xerox copy secured.
- G1:1:2 "Map of Guntersville Reservoir Showing Archeological Sites"; size - 8 3/4 x 26"; date - 1938-1939; items on legend - no legend; scale - 1"=3 miles; condition - very good; depicts all archeological sites from Guntersville Dam along the Tennessee River northeast to the state line; located in UAH Library; Webb, William L. and Wilder, Charles G. An Archaeological Survey of Guntersville Basin on the Tennessee River in Northern Alabama. (Lexington: University of Kentucky Press, 1951), Fig. 1 (facing p. 6) cc/384/T25 W4; copy secured.

Names:

Archeological maps

Places:

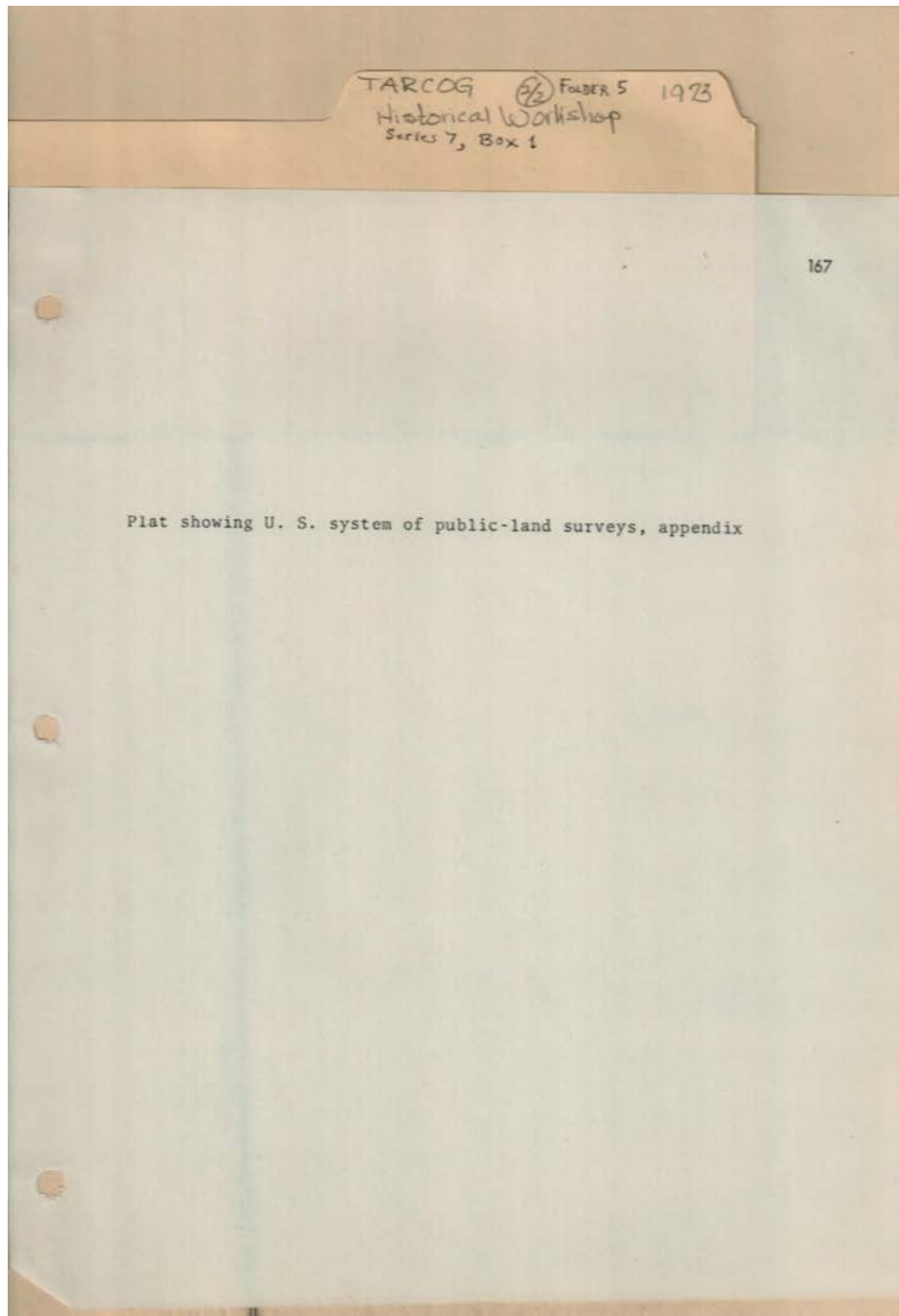
TARCOG

Types:

list

Frances Cabaniss Roberts Collection: Series 7, Box 1, Folder 5
TARCOG Historical Inventory Workshop Materials, 1973 (2 of 2)

Image 121 r07_01-05-000-0121 [Contents](#) [Index](#) [About](#)



Names:

Plat showing surveys,
appendix

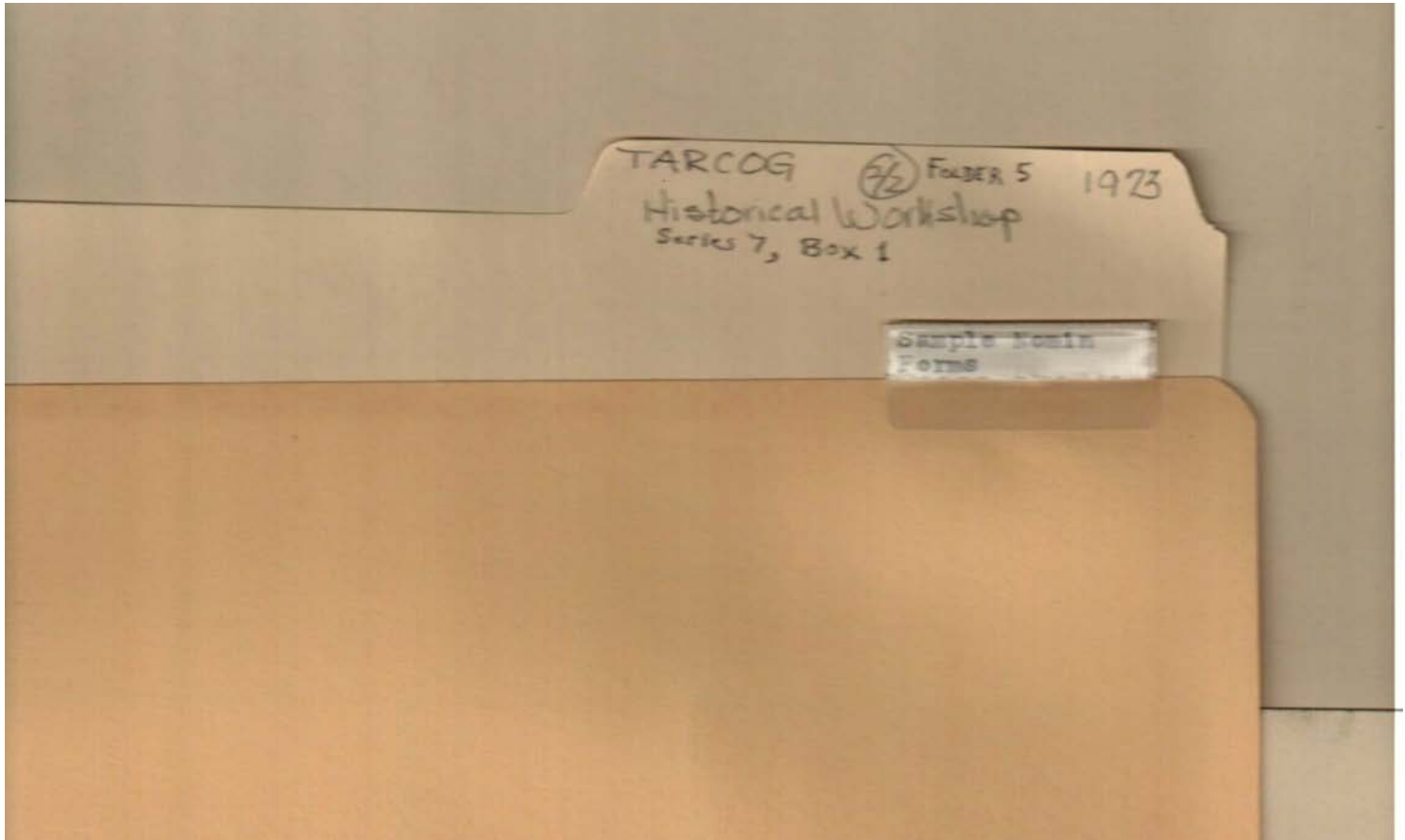
Places:

TARCOG

Types:

list

Frances Cabaniss Roberts Collection: Series 7, Box 1, Folder 5
TARCOG Historical Inventory Workshop Materials, 1973 (2 of 2)
Image 122 r07_01-05-000-0122 [Contents](#) [Index](#) [About](#)



Names:

Nomination form
sample

Places:

TARCOG

Dates:

1973

TARCOG (2) Folder 5 1973
 Historical Workshop
 Series 7, Box 1

Form 10-300 (July 1969) UNITED STATES DEPARTMENT OF THE INTERIOR NATIONAL PARK SERVICE

NATIONAL REGISTER OF HISTORIC PLACES INVENTORY - NOMINATION FORM
 (Type all entries - complete applicable sections)

STATE: _____
 COUNTY: _____

FOR NPS USE ONLY
 ENTRY NUMBER: _____ DATE: _____

1. NAME
 COMMON: _____
 AND/OR HISTORIC: _____

2. LOCATION
 STREET AND NUMBER: _____
 CITY OR TOWN: _____
 STATE: _____ CODE: _____ COUNTY: _____ CODE: _____

3. CLASSIFICATION

CATEGORY (Check One)	OWNERSHIP	PUBLIC ACQUISITION	STATUS	ACCESSIBLE TO THE PUBLIC
<input type="checkbox"/> District	<input type="checkbox"/> Public	<input type="checkbox"/> In Process	<input type="checkbox"/> Occupied	Yes: <input type="checkbox"/> Restricted
<input type="checkbox"/> Building	<input type="checkbox"/> Private	<input type="checkbox"/> Being Considered	<input type="checkbox"/> Unoccupied	<input type="checkbox"/> Unrestricted
<input type="checkbox"/> Site	<input type="checkbox"/> Both		<input type="checkbox"/> Preservation work in progress	<input type="checkbox"/> No
<input type="checkbox"/> Object				

PRESENT USE (Check One or More as Appropriate)

<input type="checkbox"/> Agricultural	<input type="checkbox"/> Government	<input type="checkbox"/> Park	<input type="checkbox"/> Transportation	<input type="checkbox"/> Comments
<input type="checkbox"/> Commercial	<input type="checkbox"/> Industrial	<input type="checkbox"/> Private Residence	<input type="checkbox"/> Other (Specify)	_____
<input type="checkbox"/> Educational	<input type="checkbox"/> Military	<input type="checkbox"/> Religious		_____
<input type="checkbox"/> Entertainment	<input type="checkbox"/> Museum	<input type="checkbox"/> Scientific		_____

4. OWNER OF PROPERTY
 OWNER'S NAME: _____
 STREET AND NUMBER: _____
 CITY OR TOWN: _____ STATE: _____ CODE: _____

5. LOCATION OF LEGAL DESCRIPTION
 COURTHOUSE, REGISTRY OF DEEDS, ETC.: _____
 STREET AND NUMBER: _____
 CITY OR TOWN: _____ STATE: _____ CODE: _____

6. REPRESENTATION IN EXISTING SURVEYS
 TITLE OF SURVEY: _____
 DATE OF SURVEY: _____ Federal State County Local
 DEPOSITORY FOR SURVEY RECORDS: _____
 STREET AND NUMBER: _____
 CITY OR TOWN: _____ STATE: _____ CODE: _____

SEE INSTRUCTIONS

STATE: _____
 COUNTY: _____
 FOR NPS USE ONLY
 ENTRY NUMBER: _____
 DATE: _____

blank
Names:
 Nat'l Register of
 Historic Places

Inventory

Places:
 TARCOG

Types:
 form

TARCOG ²² Folder 5 1973
Historical Workshop
Series 7, Box 1

7. DESCRIPTION	
CONDITION	(Check One)
	<input type="checkbox"/> Excellent <input type="checkbox"/> Good <input type="checkbox"/> Fair <input type="checkbox"/> Deteriorated <input type="checkbox"/> Ruins <input type="checkbox"/> Unexposed
	(Check One)
	<input type="checkbox"/> Altered <input type="checkbox"/> Unaltered <input type="checkbox"/> Moved <input type="checkbox"/> Original Site
DESCRIBE THE PRESENT AND ORIGINAL (If known) PHYSICAL APPEARANCE	

SEE INSTRUCTIONS

blank

Names:

Nat'l Register of
Historic Places

Inventory

Places:

TARCOG

Types:

form

TARCOG ② Folder 5 1973
Historical Workshop
Series 7, Box 1

Form 10-301 (July 1969) UNITED STATES DEPARTMENT OF THE INTERIOR NATIONAL PARK SERVICE

NATIONAL REGISTER OF HISTORIC PLACES
PROPERTY MAP FORM
(Type all entries - attach to or enclose with map)

STATE	
COUNTY	
FOR NPS USE ONLY	
ENTRY NUMBER	DATE

SEE INSTRUCTIONS

1. NAME
COMMON:
AND/OR HISTORIC:

2. LOCATION
STREET AND NUMBER:
CITY OR TOWN:
STATE: CODE COUNTY: CODE

3. MAP REFERENCE
SOURCE:
SCALE:
DATE:

4. REQUIREMENTS
TO BE INCLUDED ON ALL MAPS
1. Property boundaries where required.
2. North arrow.
3. Latitude and longitude reference.

UNITED STATES DEPARTMENT OF THE INTERIOR NATIONAL PARK SERVICE

NATIONAL REGISTER OF HISTORIC PLACES
PROPERTY PHOTOGRAPH FORM
(Type all entries - attach to or enclose with photograph)

STATE	
COUNTY	
FOR NPS USE ONLY	
ENTRY NUMBER	DATE

SEE INSTRUCTIONS

1. NAME
COMMON:
AND/OR HISTORIC:

2. LOCATION
STREET AND NUMBER:
CITY OR TOWN:
STATE: CODE COUNTY: CODE

3. PHOTO REFERENCE
PHOTO CREDIT:
DATE OF PHOTO:
NEGATIVE FILED AT:

4. IDENTIFICATION
DESCRIBE VIEW, DIRECTION, ETC.

blank
Names:
Nat'l Register of
Historic Places

Inventory

Places:
TARCOG

Types:
form

TARCOG ²⁶ FOLDER 5 1973
 Historical Workshop
 Series 7, Box 1

SIGNIFICANCE			
<small>PERIOD (Check One or More as Appropriate)</small>			
<input type="checkbox"/> Pre-Columbian	<input type="checkbox"/> 16th Century	<input type="checkbox"/> 18th Century	<input type="checkbox"/> 20th Century
<input type="checkbox"/> 15th Century	<input type="checkbox"/> 17th Century	<input type="checkbox"/> 19th Century	
<small>SPECIFIC DATE(S) (If Applicable and Known)</small>			
<small>AREAS OF SIGNIFICANCE (Check One or More as Appropriate)</small>			
<input type="checkbox"/> Aboriginal	<input type="checkbox"/> Education	<input type="checkbox"/> Political	<input type="checkbox"/> Urban Planning
<input type="checkbox"/> Prehistoric	<input type="checkbox"/> Engineering	<input type="checkbox"/> Religion/Phi.	<input type="checkbox"/> Other (Specify)
<input type="checkbox"/> Historic	<input type="checkbox"/> Industry	<input type="checkbox"/> Topography	_____
<input type="checkbox"/> Agriculture	<input type="checkbox"/> Invention	<input type="checkbox"/> Science	_____
<input type="checkbox"/> Architecture	<input type="checkbox"/> Landscape	<input type="checkbox"/> Sculpture	_____
<input type="checkbox"/> Art	<input type="checkbox"/> Architecture	<input type="checkbox"/> Social/Human-	_____
<input type="checkbox"/> Commerce	<input type="checkbox"/> Literature	<input type="checkbox"/> itarian	_____
<input type="checkbox"/> Communications	<input type="checkbox"/> Military	<input type="checkbox"/> Theater	_____
<input type="checkbox"/> Conservation	<input type="checkbox"/> Music	<input type="checkbox"/> Transportation	_____
<small>STATEMENT OF SIGNIFICANCE</small>			

SEE INSTRUCTIONS

blank
Names:
 Nat'l Register of
 Historic Places

Inventory

Places:
 TARCOG

Types:
 form

TARCOG ② FOLDER 5 1973
 Historical Workshop
 Series 7, Box 1

9. MAJOR BIBLIOGRAPHICAL REFERENCES						
10. GEOGRAPHICAL DATA						
LATITUDE AND LONGITUDE COORDINATES DEFINING A RECTANGLE LOCATING THE PROPERTY			O R	LATITUDE AND LONGITUDE COORDINATES DEFINING THE CENTER POINT OF A PROPERTY OF LESS THAN TEN ACRES		
CORNER	LATITUDE		LONGITUDE			
	Degrees	Minutes	Seconds	Degrees	Minutes	Seconds
NW	°	'	"	°	'	"
NE	°	'	"	°	'	"
SE	°	'	"	°	'	"
SW	°	'	"	°	'	"
APPROXIMATE ACREAGE OF NOMINATED PROPERTY:						
LIST ALL STATES AND COUNTIES FOR PROPERTIES OVERLAPPING STATE OR COUNTY BOUNDARIES						
STATE:	CODE	COUNTY			CODE	
STATE:	CODE	COUNTY:			CODE	
STATE:	CODE	COUNTY:			CODE	
STATE:	CODE	COUNTY:			CODE	
11. FORM PREPARED BY						
NAME AND TITLE:						
ORGANIZATION				DATE		
STREET AND NUMBER:						
CITY OR TOWN:				STATE		
				CODE		
12. STATE LIAISON OFFICER CERTIFICATION			NATIONAL REGISTER VERIFICATION			
As the designated State Liaison Officer for the National Historic Preservation Act of 1966 (Public Law 89-665), I hereby nominate this property for inclusion in the National Register and certify that it has been evaluated according to the criteria and procedures set forth by the National Park Service. The recommended level of significance of this nomination is: National <input type="checkbox"/> State <input type="checkbox"/> Local <input type="checkbox"/>			I hereby certify that this property is included in the National Register. _____ <i>Chief, Office of Archeology and Historic Preservation</i>			
Name _____			Date _____			
Title _____			ATTEST:			
Date _____			_____			
			<i>Keeper of The National Register</i>			
			Date _____			

SEE INSTRUCTIONS

blank
Names:
 Nat'l Register of
 Historic Places

Places:
 TARCOG

Types:
 form

Inventory

Frances Cabaniss Roberts Collection: Series 7, Box 1, Folder 5
TARCOG Historical Inventory Workshop Materials, 1973 (2 of 2)

[Contents](#) [Index](#) [About](#)

Table of Contents

Image 1 (r07_01-05-000-0001)	Image 34 (r07_01-05-000-0034)	Image 67 (r07_01-05-000-0067)	Image 100 (r07_01-05-000-0100)
Image 2 (r07_01-05-000-0002)	Image 35 (r07_01-05-000-0035)	Image 68 (r07_01-05-000-0068)	Image 101 (r07_01-05-000-0101)
Image 3 (r07_01-05-000-0003)	Image 36 (r07_01-05-000-0036)	Image 69 (r07_01-05-000-0069)	Image 102 (r07_01-05-000-0102)
Image 4 (r07_01-05-000-0004)	Image 37 (r07_01-05-000-0037)	Image 70 (r07_01-05-000-0070)	Image 103 (r07_01-05-000-0103)
Image 5 (r07_01-05-000-0005)	Image 38 (r07_01-05-000-0038)	Image 71 (r07_01-05-000-0071)	Image 104 (r07_01-05-000-0104)
Image 6 (r07_01-05-000-0006)	Image 39 (r07_01-05-000-0039)	Image 72 (r07_01-05-000-0072)	Image 105 (r07_01-05-000-0105)
Image 7 (r07_01-05-000-0007)	Image 40 (r07_01-05-000-0040)	Image 73 (r07_01-05-000-0073)	Image 106 (r07_01-05-000-0106)
Image 8 (r07_01-05-000-0008)	Image 41 (r07_01-05-000-0041)	Image 74 (r07_01-05-000-0074)	Image 107 (r07_01-05-000-0107)
Image 9 (r07_01-05-000-0009)	Image 42 (r07_01-05-000-0042)	Image 75 (r07_01-05-000-0075)	Image 108 (r07_01-05-000-0108)
Image 10 (r07_01-05-000-0010)	Image 43 (r07_01-05-000-0043)	Image 76 (r07_01-05-000-0076)	Image 109 (r07_01-05-000-0109)
Image 11 (r07_01-05-000-0011)	Image 44 (r07_01-05-000-0044)	Image 77 (r07_01-05-000-0077)	Image 110 (r07_01-05-000-0110)
Image 12 (r07_01-05-000-0012)	Image 45 (r07_01-05-000-0045)	Image 78 (r07_01-05-000-0078)	Image 111 (r07_01-05-000-0111)
Image 13 (r07_01-05-000-0013)	Image 46 (r07_01-05-000-0046)	Image 79 (r07_01-05-000-0079)	Image 112 (r07_01-05-000-0112)
Image 14 (r07_01-05-000-0014)	Image 47 (r07_01-05-000-0047)	Image 80 (r07_01-05-000-0080)	Image 113 (r07_01-05-000-0113)
Image 15 (r07_01-05-000-0015)	Image 48 (r07_01-05-000-0048)	Image 81 (r07_01-05-000-0081)	Image 114 (r07_01-05-000-0114)
Image 16 (r07_01-05-000-0016)	Image 49 (r07_01-05-000-0049)	Image 82 (r07_01-05-000-0082)	Image 115 (r07_01-05-000-0115)
Image 17 (r07_01-05-000-0017)	Image 50 (r07_01-05-000-0050)	Image 83 (r07_01-05-000-0083)	Image 116 (r07_01-05-000-0116)
Image 18 (r07_01-05-000-0018)	Image 51 (r07_01-05-000-0051)	Image 84 (r07_01-05-000-0084)	Image 117 (r07_01-05-000-0117)
Image 19 (r07_01-05-000-0019)	Image 52 (r07_01-05-000-0052)	Image 85 (r07_01-05-000-0085)	Image 118 (r07_01-05-000-0118)
Image 20 (r07_01-05-000-0020)	Image 53 (r07_01-05-000-0053)	Image 86 (r07_01-05-000-0086)	Image 119 (r07_01-05-000-0119)
Image 21 (r07_01-05-000-0021)	Image 54 (r07_01-05-000-0054)	Image 87 (r07_01-05-000-0087)	Image 120 (r07_01-05-000-0120)
Image 22 (r07_01-05-000-0022)	Image 55 (r07_01-05-000-0055)	Image 88 (r07_01-05-000-0088)	Image 121 (r07_01-05-000-0121)
Image 23 (r07_01-05-000-0023)	Image 56 (r07_01-05-000-0056)	Image 89 (r07_01-05-000-0089)	Image 122 (r07_01-05-000-0122)
Image 24 (r07_01-05-000-0024)	Image 57 (r07_01-05-000-0057)	Image 90 (r07_01-05-000-0090)	Image 123 (r07_01-05-000-0123)
Image 25 (r07_01-05-000-0025)	Image 58 (r07_01-05-000-0058)	Image 91 (r07_01-05-000-0091)	Image 124 (r07_01-05-000-0124)
Image 26 (r07_01-05-000-0026)	Image 59 (r07_01-05-000-0059)	Image 92 (r07_01-05-000-0092)	Image 125 (r07_01-05-000-0125)
Image 27 (r07_01-05-000-0027)	Image 60 (r07_01-05-000-0060)	Image 93 (r07_01-05-000-0093)	Image 126 (r07_01-05-000-0126)
Image 28 (r07_01-05-000-0028)	Image 61 (r07_01-05-000-0061)	Image 94 (r07_01-05-000-0094)	Image 127 (r07_01-05-000-0127)
Image 29 (r07_01-05-000-0029)	Image 62 (r07_01-05-000-0062)	Image 95 (r07_01-05-000-0095)	Table of Contents
Image 30 (r07_01-05-000-0030)	Image 63 (r07_01-05-000-0063)	Image 96 (r07_01-05-000-0096)	Name & Place Index
Image 31 (r07_01-05-000-0031)	Image 64 (r07_01-05-000-0064)	Image 97 (r07_01-05-000-0097)	About the Collection
Image 32 (r07_01-05-000-0032)	Image 65 (r07_01-05-000-0065)	Image 98 (r07_01-05-000-0098)	
Image 33 (r07_01-05-000-0033)	Image 66 (r07_01-05-000-0066)	Image 99 (r07_01-05-000-0099)	

Frances Cabaniss Roberts Collection: Series 7, Box 1, Folder 5
TARCOG Historical Inventory Workshop Materials, 1973 (2 of 2)

[Contents](#) [Index](#) [About](#)

Name & Place Index

1st governor of AL [18](#)
2nd governor of AL [18](#)
300 structures [34](#)
500 Cherokees lived in village [55](#)
70 acres [34](#)
A & M University [32](#)
A Geographic & Historic Sketch [14](#), [28](#)
A Newcomer Society [37](#)
A. G. Henry home [65](#)
Abingdon, VA [38](#)
Aboriginal & Indian maps [119](#)
accompanied Davy Crockett [44](#)
Acts [23](#)
Additional communities [16](#), [30](#)
additional list to check [46](#)
Aken, Helen Morgan [35](#)
AL's first Constitutional Convention [39](#)
Alabama A & [32](#)
Alabama Agricultural & Mechanical University [32](#)
Alabama Encyclopedia [5](#), [7](#), [8](#), [11](#), [20](#), [23](#), [31](#), [53](#), [55](#),
[56](#), [59](#), [63](#)
Alabama governors buried at Maple Hill [46](#)
Alabama Heritage [35](#)
Alabama Historical Commission Register [34](#)
Alabama Historical Commission [3](#), [18](#), [32](#), [36](#), [38](#), [52](#)
Alabama Historical Quarterly [53](#)
Alabama Historical Society Transactions [52](#)
Alabama Historical Society [55](#)
Alabama History Commission Report [5](#), [6](#)
Alabama History Society [6](#)
Alabama Industries [37](#)
Alabama Portrait of State [35](#)
Alabama Republican [36](#)
Alabama's first senator [39](#)
Alabama, Portrait of a State [24](#)
Alabama [3](#), [6](#), [11](#), [16](#), [17](#), [18](#), [23](#), [25](#), [31](#), [35](#), [36](#), [37](#), [38](#),
[39](#), [45](#), [46](#), [50](#), [52](#), [53](#), [55](#)
Albertville Train Depot [51](#)
Albertville, AL [5](#), [55](#)
Albertville, Marshall Co., AL [51](#), [58](#)
Albertville [48](#)
Aldridge Creek [29](#)
Allison Home [40](#)
American Board of Foreign Missions [54](#)
Anderson, [52](#)
another name for TA-CO-BET [12](#)
Ante-bellum Mansions of Alabama [35](#)
Appendix [88](#)
Appraisal of Potential for Outdoor [3](#)
Arab, AL [52](#)
Archeological maps [120](#)
article about battle [61](#)
at battle of Guntersville [60](#)
Athens Agricultural School [23](#)
Athens College Administration [24](#)
Athens College President's home [26](#)
Athens College [22](#)
Athens Female Academy [22](#)
Athens Female Institute [22](#)
Athens Methodist Church [23](#)
Athens New Courier [21](#)
Athens, Alabama [16](#)
Athens, AL [19](#), [20](#), [21](#), [22](#), [23](#), [24](#), [25](#), [26](#), [27](#)
Athens [16](#)
Aurora [48](#)
Austin, TX [44](#)
Backbone of the Confederacy [4](#)
Bailey, Ora, Mrs. [52](#)
Barn [1](#)
Bass-Voekel Home [40](#)
Battery Hill [1](#)
Battle - Hampton House & Spring [41](#)
Battle of Cherokees & Creeks [52](#)
Beard's Bluff (Old Cherokee Fort) [52](#)
Beard's Bluff [57](#)
Beaty's (Brahan) Springs [44](#)
became county seat [48](#)
Bell Factory [36](#)
Belle Mina [18](#)
Bellefonte, AL [7](#)
Bellefonte [2](#)
Ben Bibb Home [19](#)
Berkley [30](#)
Berney, [16](#), [17](#), [31](#), [50](#)
Betts, Edward Chambers [31](#)
Betts, [37](#)
Bibb, Thomas, Governor [46](#)
Bibb, Thomas [18](#)
Bibb, William Wyatt [18](#)
Big Coon Road [12](#)
Big Creek [16](#)
Big Spring, Huntsville, AL [38](#)
Big Spring [47](#), [48](#)
Birmingham Publishing Company [37](#)
Birmingham, AL [37](#)
Bishop, Guy, Mr. [42](#)
Black Horse (Indian) [3](#)
Black Horse's Walled Cliff Dwelling [3](#)
Bone Home [41](#)
Boshart [48](#)
Bragg Cemetery [41](#)
Brainerd, TN [54](#)
Brannon, Peter A. [37](#)
Brannon, Peter [11](#)

Brewer, W. [3](#)
Brewer, [11](#), [17](#), [25](#), [37](#), [50](#)
Bridgeforth Home [19](#)
Bridgeport (town) [3](#), [4](#)
Bridgeport, AL [1](#), [4](#), [8](#)
Brindlee Mountain [57](#)
Brown Printing Company [31](#)
Brown's Creek, Marshall Co., AL [55](#)
Brown's Valley, Marshall Co., AL [63](#)
Brown's Valley [57](#)
Brown's Village [51](#)
Brown, John (half-breed Cherokee) [54](#)
Brown, Richard, Chief (Cherokee) [51](#)
Brown, Virginia Pounds [35](#)
Browns [47](#)
Buck Island, Limestone Co., AL [14](#)
Bucksnot [48](#), [49](#)
built during Civil War [7](#)
built Fort Hampton [20](#)
Bureau of American Ethnology [6](#), [55](#)
Bureau of Publicity for Alabama [38](#)
burned by Federal troops [60](#)
Burning of Guntersville [60](#)
Butrick, Daniel, Rev. [54](#)
Cabaniss Cotton Spinning Factory [37](#)
Cabaniss, Charles [37](#)
Calhoun House [46](#)
called Kusanunahi [47](#)
Camp Jackson Boy Scout site [12](#)
Campbell, T. J., Mr. [58](#)
camped at Beaty's Springs [44](#)
Cantrell, Clyde Hull [23](#)
Captain James Doran's Home [4](#)
Capterton's Ferry [4](#)
captured Chattanooga [4](#)
Carl T. Jones Home [45](#)
Carla Smith Academy [46](#)
Carmichael, Flossie [1](#)
Carmichel, [4](#)
Carnes, AL [8](#)
Catholic Church [43](#)
Cedars (house) [5](#)
Centre Hill [16](#)
Chapman Home [42](#)
Chapman, Reuban, Governor [46](#)
Charles Strong Home & Cemetery [40](#)
Chattanooga, TN [4](#)
Cherokee (settlement) [6](#)
Cherokee battle [38](#)
Cherokee cession [14](#), [28](#)
Cherokee Fort [52](#)
Cherokee Indian settlement [54](#)
Cherokee Indian town est. here [64](#)
Cherokee Indians [54](#)
Cherokee removal [54](#)
Cherokee settlement [38](#), [51](#), [63](#)
Cherokee Towns & Villages in AL [5](#)
Cherokee village [8](#)
Cherokee Village [11](#)
Cherokees in county [47](#)
Cherokees [5](#), [12](#), [47](#)
Chickamauga bridge [4](#)
Chickamauga Cherokees [6](#)
Chickasaw battle [38](#)
Chickasaw cession [14](#)
Chickasaw Old Fields [38](#)
Chickasaws [12](#)
Chicksaw cession [28](#)
Choctaws [12](#)
chosen as county seat [48](#)
Church of Christ [42](#)
City of Huntsville [42](#)
Clack's Tavern (Cranford Stand) [52](#)
Clapton, Albert, Mrs. [7](#)
Claud Cove [30](#)
Clay, Clement C., Governor [46](#)
Claysville [48](#)
Clemens Home [42](#)
Clement Comer Clay's Law Offices [36](#)
close to Crowton [6](#)
Cloud's Cove [30](#)
Cluttsville [30](#)
Coca-Cola Bottling Company [42](#)
Coffey, John R., General [7](#)
Collegedale, TN [1](#)
Collins [30](#)
Community Development Consultants [5](#), [7](#), [10](#), [12](#), [19](#),
[22](#), [23](#), [26](#), [27](#), [38](#), [39](#), [45](#), [46](#), [51](#), [52](#), [56](#), [57](#), [58](#), [62](#),
[64](#), [65](#)
Completion of Nat'l Register Nominations [76](#)
Completion of Survey forms [75](#)
Conclusion [77](#)
Confederate Army [12](#)
Confederate general [60](#)
Confederate Government [11](#)
Constitution Hall State Park [35](#), [36](#)
Cook, Henry [38](#)
Coosa River [57](#)
Coosada (Indian settlement) [5](#)
Coosada (town) [6](#)
Corn silk's Village (Cherokee Village) [53](#)
Coste (Indian town) [53](#)
Cottonville [48](#)
Countess Farm [40](#)
county established 1836 [47](#)
county formed 1836 [48](#)
County Jail [63](#)
County Soil & Water Conservation [3](#)
Cox Old Stand [57](#)
Craig, John [14](#)
Crawford [48](#), [49](#)
Creek & [63](#)
Creek Indian War [56](#)
Creek Path Mission [54](#)
Creek Path town [48](#)
Creek Path Town [54](#)
Creek War [51](#)
Creeks [5](#), [12](#)

Criner, Isaac [29](#)
Criner, Joseph [29](#)
Crockett, Davy [44](#)
Cross Roads [48](#)
Crowton (town) [6](#)
Cumberland Presbyterian Church [2](#)
Daniel Wright Cemetery [41](#)
date incorporated [18](#)
date registered [18](#)
David Crockett, The Man & the Legend [44](#)
Davidson, Donald [53](#)
Davidson, [63](#)
Davidson [48](#)
Dayton, TN [58](#)
Decatur Daily [20](#), [21](#)
Decatur, AL [20](#), [21](#)
DeKalb Co., AL [105](#), [106](#)
Department of Interior [24](#)
DeSoto Commission Final Report [56](#)
DeSoto Trail [55](#)
DeSoto [53](#), [62](#)
developed canal [38](#)
Developers [38](#)
Ditto's Landing [38](#), [57](#)
Ditto, John [29](#), [38](#)
division in county [16](#)
Domestic Science Building [32](#)
Donnell Home [23](#)
Doran, James [4](#)
Dr. L. Derrick's Home [6](#)
Dryer Home [42](#)
Dulin's [57](#)
Duncan, Katherine McKinstry [5](#)
Duncan, [55](#), [60](#), [61](#), [63](#), [64](#)
Early History of Huntsville, AL [31](#), [37](#)
early settlement [16](#)
early settler in county [29](#)
Eddy, AL [52](#)
Edwards, Thomas, Mrs. [21](#), [24](#), [25](#), [26](#), [27](#)
Elk River Watershed [16](#)
Elk River, Limestone Co., AL [15](#), [19](#)
Elkmont, Limestone Co., AL [21](#)
Ellis, [52](#)
English writer [30](#)
Episcopal Mission School [11](#)
erected fort [56](#)
established Ditto Landing [38](#)
established Whitesburg [38](#)
Ewing, Stephen S. [38](#)
Fayetteville, TN [57](#)
Fearn, Thomas [38](#)
Field Survey [73](#)
Fifth Annual Report [6](#), [55](#)
Finnell, C. G. [60](#)
First Alabama Legislature [45](#)
First National Bank of Huntsville [45](#)
Fitzgerald, [55](#)
Five Civilized Tribes [12](#)
Five Lower Towns of the Tennessee [6](#)
Fleming, Walter, Mrs. [43](#)
Flint River Baptist Church [46](#)
Flint River [29](#)
Floy, W. Warner [36](#)
Ford Home & Cemetery [40](#)
Ford's Chapel Church [46](#)
Forrest, Nathan Bedford, General [60](#)
Fort Deposit [56](#), [57](#)
Fort Hampton [15](#), [19](#)
fort on Brown's Creek [56](#)
Fort Stevenson [7](#)
Foster, [52](#), [55](#)
founder of Huntsville [29](#)
Founder's Hall [24](#)
Gabriel Moore's Home [46](#)
Gen. John R. Coffey Home [7](#)
General History of Marshall Co., AL [52](#)
Geographic & Historic Sketch [47](#)
George Houston Bridge [62](#)
Georgia Slough [16](#)
Gibbon, Major [44](#)
Gilbertsboro [16](#)
Gilbreath Home [65](#)
Gilbreath House [64](#)
Gist, W. Jerry [3](#)
Gist, [11](#), [12](#)
God's Mountain [12](#)
Good Spring [16](#)
Government Printing Office [56](#)
Governor Joshua L. Martin Home [24](#)
Green Bottom Inn [43](#)
Greenbrier, Limestone Co., AL [20](#)
Greenbrier [16](#)
Greene Academy [43](#)
Gunter, Edward [64](#)
Gunter, John [64](#)
Gunter, Samuel [64](#)
Guntersville Advertiser & Democrat [52](#), [54](#), [58](#), [61](#)
Guntersville Bluff [56](#)
Guntersville Democrat [60](#)
Guntersville, AL [52](#)
Guntersville [47](#), [48](#), [60](#)
Gurley [30](#)
Haagen, Victor B. [35](#), [37](#)
Haagen, [24](#)
Haden's [30](#)
Hamer, Walt [1](#)
Hamer, [10](#)
Hammer, Walt [5](#)
Hammer, [6](#), [7](#), [8](#), [9](#), [12](#), [13](#)
Hammond, Ralph [35](#)
Hand-Book of Alabama [16](#), [17](#), [31](#), [55](#)
HandBook of Alabama [50](#)
Handbook of American Indians [6](#)
Harker Batteries [7](#)
Harris, William (slave) [46](#)
Harris-Powell Home [40](#)
Hayes' Store [30](#)
Hazard, Samuel [38](#)

Hazel Green, AL [37](#), [39](#)
Hazel Green [30](#)
Helicon Post Office [5](#)
Henrysville [48](#)
Here and There in Alabama [11](#)
Highlands of Tennessee [16](#)
Hillian's Store [48](#)
Hine-Rosenau Home [25](#)
Historic American Buildings Survey [34](#)
Historic District [34](#)
Historic Homes of AL & Their Traditions [35](#)
Historical Highway Markers in AL [3](#), [38](#), [39](#), [45](#), [46](#)
History of Alabama [6](#), [31](#), [50](#), [53](#), [63](#)
History of Athens College [23](#)
History of Jackson County [1](#), [4](#), [5](#), [7](#), [9](#), [10](#), [11](#)
History of Marshall Co., AL [5](#), [54](#), [55](#), [64](#)
History of Marshall County, AL [60](#), [61](#), [63](#)
History of Methodism in Alabama [23](#)
History, Commission Report [8](#)
Home Smokehouse [41](#)
Honey Comb [48](#)
Horton House [20](#)
Horton, James E., Judge [20](#)
house built in 1811 [39](#)
house moved to Athens, AL [20](#)
House of Happiness [11](#)
Houston Home [25](#)
Houston Memorial Library [25](#)
Houston, George S., Governor [25](#)
Houston, Sam [20](#)
Humphrey Cemetery [41](#)
Humphrey Darwin Place [41](#)
Hunt, John [29](#)
Huntsville African Baptist Church [46](#)
Huntsville Cotton Mill [43](#)
Huntsville Directory [17](#), [31](#), [50](#)
Huntsville Female College [43](#)
Huntsville Female Seminary [43](#)
Huntsville Inn site [45](#)
Huntsville Opera House [43](#)
Huntsville Times [23](#)
Huntsville, AL [4](#), [23](#), [30](#), [31](#), [35](#), [36](#), [37](#), [40](#), [42](#), [43](#), [45](#),
[46](#), [54](#)
Huntsville [30](#)
Hurricane Grove Church [41](#)
In and Around Bridgeport [1](#), [4](#)
in Little Mountain State Park [59](#)
incorporated in 1820 [38](#)
Indian Campsite [41](#)
Indian Cemetery [41](#)
Indian Creek Canal [38](#)
Indian Creek, Madison Co., AL [38](#)
Indian Creek [29](#)
Indian Ledge Home [56](#)
Indian trail in this area [64](#)
Irvin Windham Home [42](#)
Isaac Dill Home [42](#)
Jackson County courthouse [2](#)
Jackson County sites & structures [1](#)
Jackson County, AL [1](#), [2](#), [3](#), [4](#), [5](#), [6](#), [7](#), [8](#), [9](#), [10](#), [11](#), [12](#),
[13](#)
Jackson's Trail site [57](#)
Jackson, Andrew, General [51](#), [56](#), [57](#)
Jackson, Andrew [18](#)
James Doran home [1](#)
Jay Bird [48](#)
Jeff's Village [38](#)
Jefferson, Thomas [18](#)
Jewish Synagogue [43](#)
Jim Russell family [54](#)
Jodi St.Clair Place [41](#)
John Dickson Home [43](#)
John Gunter home [65](#)
John W. Walker Home [39](#)
John W. Walker [39](#)
Johnson, Dorothy, Mrs. [42](#)
Jones Home [43](#)
Jones-Westmoreland House [23](#)
Jordan Gap [57](#)
Judge Horton Home [20](#)
Keller, Bill [58](#)
Kelley House [58](#)
Kelley Place [41](#)
Kelley, Bob [58](#)
Kennamer, [4](#), [5](#), [7](#), [9](#), [10](#), [11](#), [48](#)
Kenner, John Robert [1](#)
Keystone Publishing Company [20](#)
Kildaire [42](#)
King Home [7](#)
Kirby Home [58](#)
Kirby [48](#)
Koosati Indians [53](#)
Kusanunnahi [47](#)
Lanier [30](#)
Lee, Carl, Mrs. [42](#)
Lee, Ronald [1](#)
Lee, [4](#)
Lewis, David P., Governor [46](#)
Liberty Hill Elementary School [58](#), [59](#)
Life of David Crockett, Original Humorist [44](#)
Life of David Crockett [52](#)
Life of Rev. Dr. John B. McFerrin [55](#)
Life of Sam Houston [20](#)
Life of Sequoyah [52](#), [55](#)
Limestone Co., AL [14](#), [15](#), [16](#), [17](#), [18](#), [19](#), [20](#), [21](#), [22](#),
[23](#), [24](#), [25](#), [26](#), [27](#), [107](#)
Limestone County sites & structures [18](#)
Limestone County, AL [14](#), [15](#)
Limestone Creek [29](#)
Lindsey, Charles G. [9](#)
listed bldg. to be preserved [24](#)
Little Mountain State Park [59](#)
lived at mission [54](#)
location of battle [60](#)
Locust Grove School [41](#)
Log Cabin (Haney's Chapel) [59](#)
Long Island town [6](#)
Long Island Town [8](#)

Looney Home [26](#)
Lower Mill [41](#)
Lucky Hit [16](#)
Luke Pryor House [25](#)
Lyons, Arthur, Sgt. [61](#)
Lyons, Hugh, General [60](#)
Madison Co., AL [17](#), [25](#), [28](#), [29](#), [30](#), [31](#), [32](#), [33](#), [34](#), [35](#),
[36](#), [37](#), [38](#), [39](#), [40](#), [41](#), [44](#), [45](#), [46](#), [50](#), [108](#), [109](#), [110](#)
Madison County creeks & rivers [29](#)
Madison County early settlements [30](#)
Madison Cross Roads [30](#)
Madison Station [30](#)
Madison, James, President [28](#)
Maple Hill Cemetery [46](#)
Maples, John [14](#)
Maps of Alabama [93](#), [94](#), [95](#), [96](#), [97](#), [98](#), [99](#), [100](#), [101](#),
[102](#)
Maps of Counties within TARCOG Region [105](#), [106](#),
[107](#), [108](#), [109](#), [110](#), [111](#), [112](#), [113](#)
Maps of North Alabama [103](#), [104](#)
Maps of the Southeast [92](#)
Maps of Towns and Cities [114](#), [115](#), [116](#), [117](#), [118](#)
Maps [91](#)
Marshall Co. nominees Nat'l Register [51](#)
Marshall Co., AL [47](#), [48](#), [49](#), [50](#), [51](#), [52](#), [53](#), [54](#), [55](#), [56](#),
[57](#), [58](#), [59](#), [60](#), [61](#), [62](#), [63](#), [64](#), [65](#), [111](#), [112](#), [113](#)
Marshall, John, Chief Justice [47](#)
Mary Mason (Beaty) Home [26](#)
Mastin Home [42](#)
Maysville Baptist Church [42](#)
Maysville Quadrangle [41](#)
Maysville [30](#)
McBroom, Stephen [29](#)
McCioskey's [48](#)
McCormick, Robert R. [32](#)
McGee Hotel [43](#)
McKee's Island [62](#)
McKinstry, Katherine [54](#)
means Creek Path [47](#)
Meigs, Return J., Colonel [15](#), [20](#)
Melton's Village [59](#)
Melton, Charles (Indian headman) [59](#)
Meltonville [48](#)
Memoirs of Catherine Brown [52](#)
Memphis & Charleston Railroad Depot [33](#)
Memphis & Charleston Railroad [4](#)
Memphis Charleston Railway Station [3](#)
Meridianville Quadrangle sites [40](#)
Meridianville [30](#)
Methodist Church of Athens [22](#)
Methodist Church [2](#)
Mississippi Territory [15](#), [28](#)
Mitchell, General [4](#)
Mitchell, O. M., General [11](#)
mixed salt petre at cave [11](#)
Mobile, AL [37](#)
Monroe, James, President [45](#)
Monroe, President [9](#)
Monrovia [30](#)
Monte Sano, Huntsville, AL [43](#)
Montgomery, [31](#)
Moody Brick House [8](#)
Moore, Mary N. [23](#)
Moores Mill [41](#)
Mooresville, AL [18](#)
Mooresville [16](#), [18](#)
Morgan Home [8](#)
Morgan, Thomas [9](#)
Mount High [48](#)
Mount Roszell [16](#)
Municipal Building [65](#)
Murrell, Benjamin [14](#)
M [32](#)
name of original church [46](#)
named for Charles Melton [59](#)
Nance Home [41](#)
Nashville, TN [3](#)
Nat'l Register of Historic Places Inventory [123](#), [124](#),
[125](#), [126](#), [127](#)
Nat'l Register of Historic Places [32](#)
National Registry of Historic Places [1](#), [18](#), [35](#), [36](#)
near Hustleville community [56](#)
Nesmith, A. W., Mr. [52](#)
New Garden Cemetery [21](#)
New Hope, AL [57](#)
New Hope [30](#)
New Market, AL [57](#)
New Market [30](#)
newspaper [36](#)
Nichols Home [65](#)
Nineteenth Annual Report [55](#)
Nobles Home [59](#)
Nomination form sample [122](#)
Normal, AL [32](#)
North Alabama College for Men [43](#)
O. D. Street Report [63](#)
Oaklawn Plantation [42](#)
Old Brick Church Cemetery [41](#)
Old Creek Path Mission [57](#)
Old Georgia Graveyard [46](#)
Old Maysville Cemetery [41](#)
Old Russell place [55](#)
Old Stage Station [9](#)
Old Village Ford [59](#)
oldest brick house in Jackson Co. [7](#)
oldest church in county [21](#)
oldest home in city [24](#)
oldest structure in county [4](#)
Oleander [48](#)
one of county's first settlers [21](#)
Out-of-date aerial photographs [89](#), [90](#)
Owen's Cross Roads [30](#)
Owen, T. M. [52](#)
Owen, T. [55](#)
Owen, [6](#), [16](#), [17](#), [31](#), [50](#)
Owens, T. [23](#)
owned bridge before flooded [62](#)
Paint Rock River [29](#), [47](#)

Parches Corn, Chief [62](#)
Parches Cove [62](#)
part of fort [7](#)
Partridge Hill [10](#)
Patton, Robert M., Governor [46](#)
Pemberton Press [44](#)
Pettersville [16](#)
Pettus House [26](#)
Phelps-Jones Home [41](#)
Philadelphia, PA [20](#)
Phildelphia, PA [44](#)
Pickett, [6](#), [37](#), [53](#), [63](#)
Pictorial History of Huntsville 1805-1865 [35](#), [37](#)
Pictorial Walk Thru Ol' High Jackson [1](#), [5](#), [6](#)
Pictorial Walk [7](#), [8](#), [9](#), [10](#), [12](#), [13](#)
Piedmont Gardens Site [43](#)
Piedmore, Mr. [14](#)
Pine Island, TN River, AL [53](#)
Plat showing surveys, appendix [121](#)
Pleasant Grove Community [58](#), [59](#)
Pleasant Grove [16](#)
Plevna [30](#)
Pope, Alexander [30](#)
Pope, Leroy [30](#)
Pope, LeRoy [38](#)
Poplar Creek Missionary Baptist Church [21](#)
Poplar Ridge [30](#)
Porter & Coates [44](#)
Potter, John E. [44](#)
Preliminary Open Space Plan [3](#), [5](#), [7](#), [10](#), [12](#), [19](#), [22](#), [23](#),
[26](#), [27](#), [38](#), [39](#), [45](#), [46](#), [51](#), [52](#), [56](#), [57](#), [58](#), [62](#), [64](#), [65](#)
Preliminary Research & Survey [67](#), [68](#), [69](#)
Preparation of Historical Survey Pamphlet [76](#)
Pres. Huntsville Historical Soc. [36](#)
Pres. of Historical Society [24](#)
Presbyterian Mission [54](#)
presided over Scottsboro Case [20](#)
Probate Judge David Tate's Law Office [10](#)
Property purchased by state [36](#)
Pryor, Luke [25](#)
Quid Nunc [16](#)
Quietdale [42](#)
railroad called Backbone [4](#)
Rand House [43](#)
recaptured Bridgeport [4](#)
Record, James [36](#)
Recreational Development [3](#)
Red Apple [48](#), [49](#)
Red Hill, AL [51](#), [61](#)
Red Hill [48](#)
Redus, Thomas [14](#), [21](#)
Redus, William [14](#)
Reed Brake [48](#), [49](#)
Regional Historic Survey Plan [66](#)
Report 1901 [11](#)
Report [65](#)
Reuben Chapman II Home [40](#)
Review & Evaluation of Field Survey [74](#)
Revolutionary War Soldiers' graves [46](#)
Rich Printing Company [3](#)
Richardson, [5](#), [7](#), [8](#), [11](#), [20](#), [31](#), [53](#), [55](#), [56](#), [59](#), [63](#)
Richland [16](#)
Ritz Theatre [23](#)
Roberts, Frances C., Dr. [40](#)
Roberts, Virginia, Miss [42](#)
Robertson, Samuel [16](#)
Rogers Home [42](#)
Romance of Beginnings of Some [37](#)
Rosecrams, General [4](#)
Round Island Baptist Church [21](#)
Rowe Seminary for Girls [43](#)
Ruins on woodland sites [21](#)
ruled Cherokee Indian town [62](#)
Russell, George [44](#)
Saint Bartley Primitive Baptist Church site [46](#)
Sand Mountain Reporter [58](#)
Sand Mountain, Marshall Co., AL [56](#), [57](#)
Sand Spring [16](#)
Santa (town) [6](#)
Sauta (Sauty) Cave [11](#)
Sauta (Sauty) Cherokee Village [10](#)
Sauta Cave [2](#)
Sauta [11](#)
Sauty, Al [9](#)
Scherff-Hightower Home [27](#)
Scotchman who was headman [64](#)
Scottsboro Freight Depot [12](#)
Scottsboro, AL [3](#), [7](#), [8](#), [9](#), [10](#), [12](#)
Seibold, Thomas [62](#)
Selection of Field Surveyors & Coordinators [70](#), [71](#), [72](#)
Seminoles [12](#)
Sequoyah [10](#)
served with Gen. Jackson [51](#)
settled Crowton [6](#)
Settlements with post offices before 1859 [30](#), [48](#)
Settlements with post offices [16](#)
Settlers [14](#)
Shackford, James Atkins [44](#)
Shepherd Home [42](#)
Shoal Ford [16](#)
Short Creeks [47](#)
Simms' settlement [15](#)
Simms, James [14](#)
Simms, William [14](#)
Simp Bain farm [57](#)
Sisco Home [41](#)
site of Civil War battle [59](#)
site of Indian village [38](#)
Sites & Structures in Athens, AL [22](#)
Sites & Structures in Guntersville [63](#)
Sites & Structures in Huntsville [42](#)
Sites & Structures on National Register [32](#)
Sites & Structures possible nominees [18](#)
Sites & Structures, Nat'l Register Historic [51](#)
Sites Nominated for National Register [35](#)
Skirmish [41](#)
Slaughter House [46](#)
Smith, Larry Joe [5](#)

Smith, W. F. [1](#)
Smith, [55](#), [60](#), [61](#), [63](#), [64](#)
Snodgrass, John, Colonel [8](#)
son of John Gunter [64](#)
Southern Printing & Publishing Co. [1](#)
Southern Railway System [33](#)
St. Mary's School [42](#)
Stagecoach stop [52](#)
State constitution created [36](#)
Statewide Plan of Historic Preservation [3](#)
Steele Home [42](#)
Steger's Store [41](#)
Stephen Neal House [36](#)
Stevenson, AL [4](#), [5](#), [7](#), [10](#)
stone wall [4](#)
storm destroyed home May 17, 1967 [6](#)
Story of Scottsboro, AL [3](#), [11](#), [12](#)
Streams in county [47](#)
Street, O. D. [5](#), [6](#), [8](#), [52](#), [53](#), [55](#), [58](#), [59](#)
Street, Thomas A., Judge [53](#)
Street, [11](#), [65](#)
Streight, A. D., General [60](#)
Suggs Home [43](#)
Sulphur Trestle Fort [21](#)
Summersell, [23](#)
Sumner, Christine [9](#)
Sunnyside (Otey Home) [39](#)
Sydney [48](#)
TA-CO-BET (God's Mountain) [12](#)
Tali [62](#)
Talulah Bankhead's Birthplace [46](#)
TARCOG survey [78](#), [79](#), [80](#), [81](#), [82](#), [83](#), [84](#), [85](#), [86](#), [87](#)
TARCOG [3](#), [66](#), [67](#), [68](#), [69](#), [70](#), [71](#), [72](#), [73](#), [74](#), [75](#), [76](#),
[77](#), [79](#), [90](#), [91](#), [92](#), [93](#), [94](#), [95](#), [96](#), [97](#), [98](#), [99](#), [100](#), [101](#),
[102](#), [103](#), [104](#), [114](#), [115](#), [116](#), [117](#), [118](#), [119](#), [120](#), [121](#),
[122](#), [123](#), [124](#), [125](#), [126](#), [127](#)
Tavern [52](#)
Tennessee River, Madison Co., AL [39](#)
Tennessee River, Marshall Co., AL [62](#)
Tennessee River [5](#)
Tennessee Valley, Crow Creek [6](#)
The College Press [1](#)
The Crow (Cherokee chief) [6](#)
The Tennessee [53](#), [63](#)
Thomas McCrary Brick Shop [41](#)
Thomas McCrary Home Place [41](#)
Thomas Nobles homestead [61](#)
Thomas W. Nobles home [60](#)
Thomason, James Arthur [52](#), [54](#)
Thomason, [61](#)
Thompson Printing [5](#)
Thompson [48](#)
Thornton, J. D., Mrs. [43](#)
Thorton Home (Cedar Crest) [43](#)
Three divisions in Limestone County [16](#)
TN Annual Conference of Methodist Ch. [22](#)
town existed 1819-1821 [11](#)
town in area [55](#)
town now under water [62](#)
town visited by DeSoto [62](#)
Towns in county by 1900 [48](#)
Trail sites in area [57](#)
Transactions 1899-1903 [55](#)
Transactions [6](#)
Triana [30](#), [39](#)
Turkey Town [64](#)
TVA [48](#)
Twickenham Historic District [34](#), [35](#)
Twickenham Historic Preservation Assoc. [35](#)
Twickenham [34](#)
Union officer at battle [61](#)
Union troops [4](#)
US Land Office [30](#)
Valley [16](#)
Vasser Home [27](#)
visited Tali town [62](#)
Wakefield [48](#)
Walker House [27](#)
Walker's birth and death dates [39](#)
Walker, Moody, Mrs. [43](#)
Warrenton, AL [53](#), [55](#)
Warrenton [48](#), [57](#)
Warrentown [48](#)
Warrior River [47](#)
Washington, DC [24](#), [56](#)
Wassas [63](#)
Weaver's Old Stand [57](#)
West, [23](#)
Wheatcraft, Beverly, Miss [43](#)
White, James [38](#)
Whiteman, H. H. [60](#)
Whiteman, Sallie, Mrs. [60](#)
Whitesburg town [38](#)
Whitesburg [30](#)
Wickham [16](#)
Wilbur Farm [40](#)
Will's Town [64](#)
William Austin's Home [12](#)
William Fleming Home [42](#)
Williams, Robert, Governor [15](#), [28](#)
Wills [30](#)
Winchester, TN [1](#)
Winford (Cherokee) [11](#)
Withers Place [40](#)
Withy, James [14](#)
Woodall, Eliza May [4](#)
Woodville, AL [6](#)
wrote account of skirmish [60](#)
wrote article [61](#)
Wyeth, John A., Dr. [54](#)
Zachary [48](#)

Frances Cabaniss Roberts Collection

Preferred Citation: Frances Cabaniss Roberts Collection, Archives and Special Collections, M. Louis Salmon Library, University of Alabama in Huntsville, Huntsville, AL.

Collection Scope and Content: The Collection of 114 Linear ft. includes a total of 156 Archival Boxes. The Frances Cabaniss Roberts collection covers the historical records of the Cabaniss Roberts family. This collection contains extensive correspondence records of the Cabaniss Roberts family circa 1830 to 1930.

Archives/Special Collections Access Restrictions: None

Conditions Governing Use: This material may be protected under U. S. Copyright Law (Title 17, U.S. Code) which governs the making of photocopies or reproductions of copyrighted materials. You may use the digitized material for private study, scholarship, or research. Though the University of Alabama in Huntsville Archives and Special Collections has physical ownership of the material in its collections, in some cases we may not own the copyright to the material. It is the patron's obligation to determine and satisfy copyright restrictions when publishing or otherwise distributing materials found in our collections.

Provenance: Gift of Johanna Shields on October 28, 2006.



THE UNIVERSITY OF
ALABAMA IN HUNTSVILLE

**The UAH Archives and Special Collections
M. Louis Salmon Library**