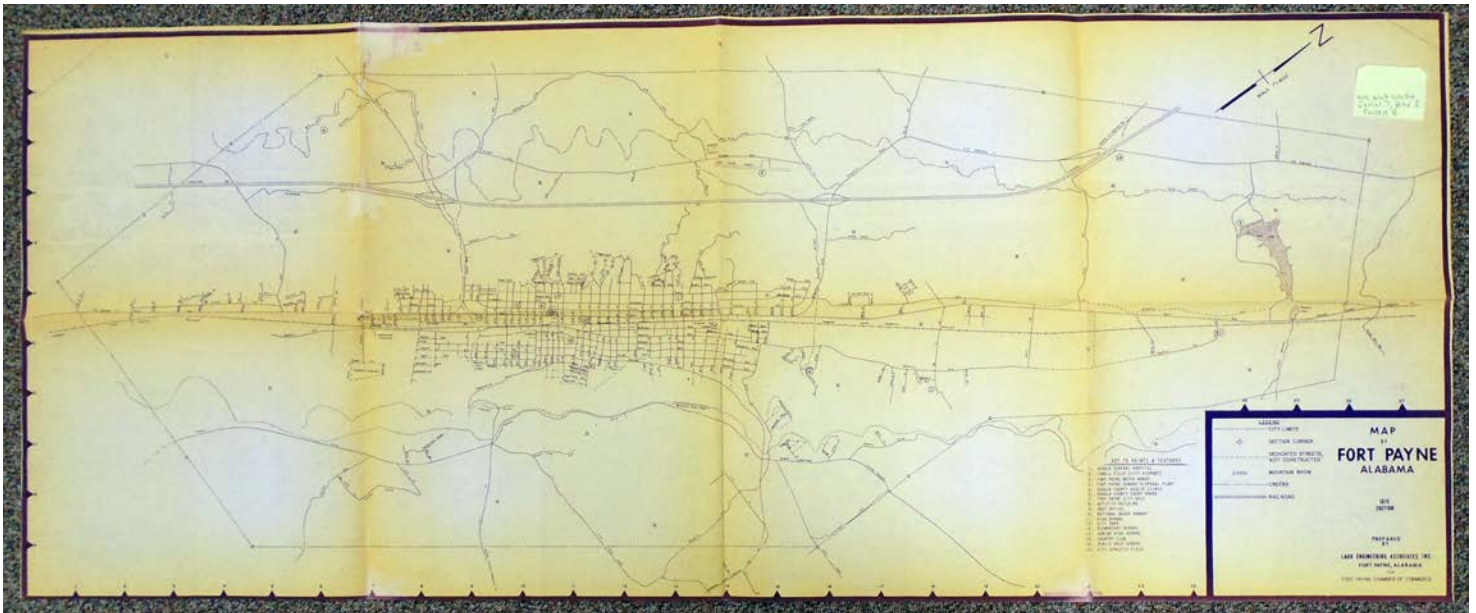


Frances Cabaniss Roberts Collection: Series 7, Box 1, Folder 6

Marshall County Historical Site Survey

Image 1 r07_01-06-000-4699 [Contents](#) [Index](#) [About](#)



Names:

Activity Building
City Athletic Field
City park
Country Club
DeKalb County Court
House

DeKalb County
Health Clinic
DeKalb General
Hospital
Elementary School
Fort Payne City Hall
Fort Payne, AL

Ft. Payne sewage
disposal plant
Ft. Payne water
works
High school
Isbell Field (city
airport)

Junior High School
Key points and
features
National Guard
Armory
Post office
Public golf course

Places:

Alabama

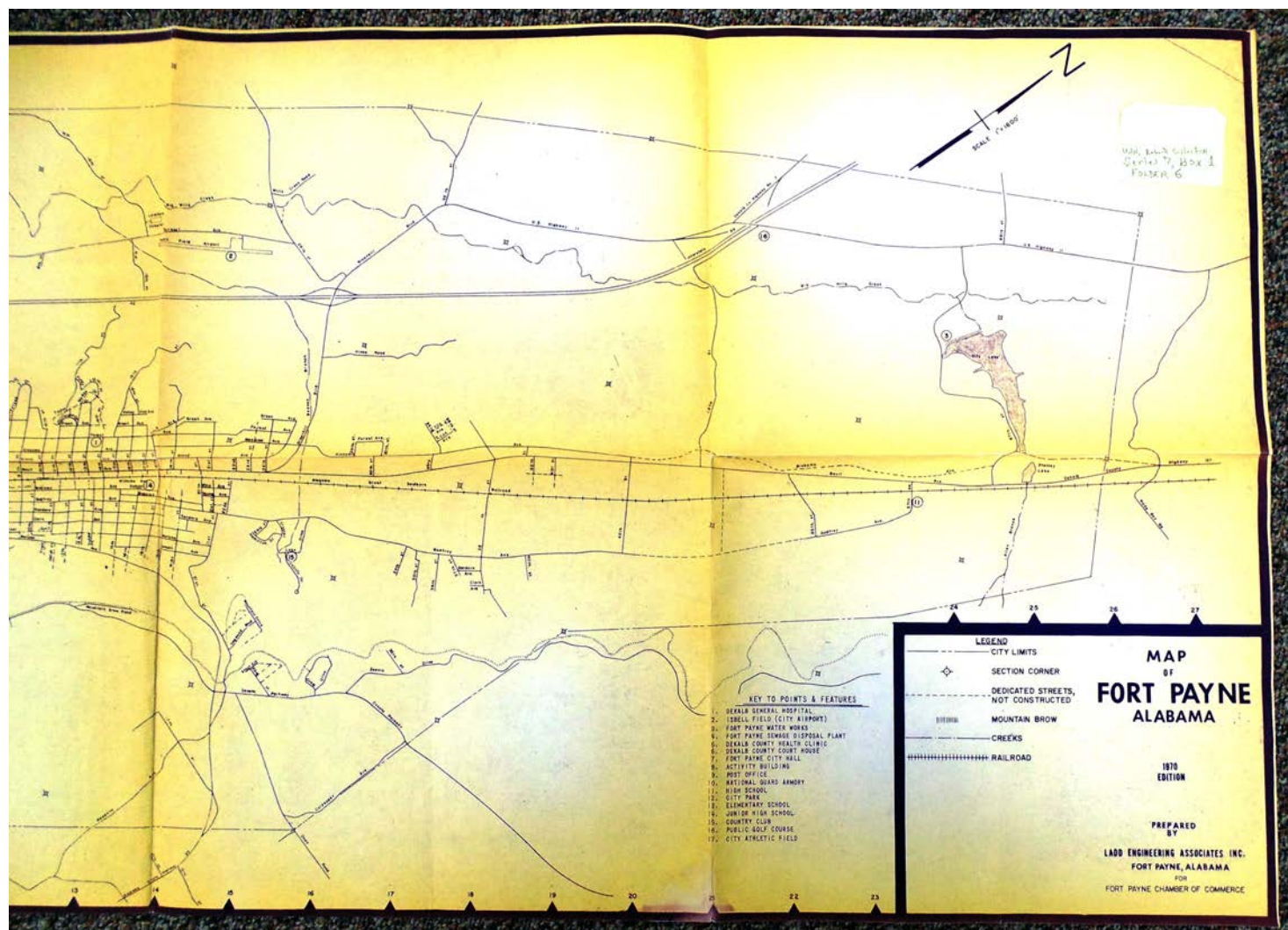
Types:

list

map

Dates:

1970



Names:

Fort Payne, AL, city
limits

Places:

Fort Payne, AL

Types:

map

Dates:

1970

Frances Cabaniss Roberts Collection: Series 7, Box 1, Folder 6

Marshall County Historical Site Survey

Image 3 r07_01-06-000-4701 [Contents](#) [Index](#) [About](#)



Names:

Fort Payne, AL, city
limits

Places:

Fort Payne, AL

Types:

map

Dates:

1970

Frances Cabaniss Roberts Collection: Series 7, Box 1, Folder 6

Marshall County Historical Site Survey

Image 4 r07_01-06-000-0128 [Contents](#) [Index](#) [About](#)

TARCOG Marshall Co
Series 7 Prelim. Folder 6
Box 1

TARCOG
ARCHITECTURAL--HISTORICAL NOTES
FIELD SURVEYOR
RECORDING FORM

County: JACKSON
Field Surveyors' Names: Sorelle
Historical Notes Number: 59 (Red Ink)
Photograph Record Number: (Blue Ink)

1. Name: Hale Home
House at 104 Myrtle Place, ("Look See")

2. Location: Stevenson

3. Owner of Property: XXXXXXHale UNKNOWN

4. Geographical Data:

5. Acreage:

6. Classification: building

7. Integrity: Appears to be nearly original. Front shows
marks of a porch and chimney on front. ^{2nd floor} Has 3 chimneys.

Form HS-1
p. 1

Names:

Architectural-
Historical Notes

Hale Home

Places:

Jackson Co., AL

Stevenson, AL

Types:

form

list

TARCOO Marshall Co
Series 7 Prelim. Folder 6
Box 1

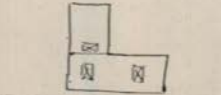
8. Condition: fair

9. Present Use: apartment house

10. Areas of Significance: unusual architecture??

11. Architectural Description: appears to be Federal. Building built
at brick. Other buildings constructed wood. Suspect
home was built during Federal or plantation home.

12. Sketches of structure or site when applicable:



104 MYRTLE ST.
Date of Completion: _____

Form HS-1
p. 2

page 2 of form

Names:

Architectural-
Historical Notes

Places:

Jackson Co., AL

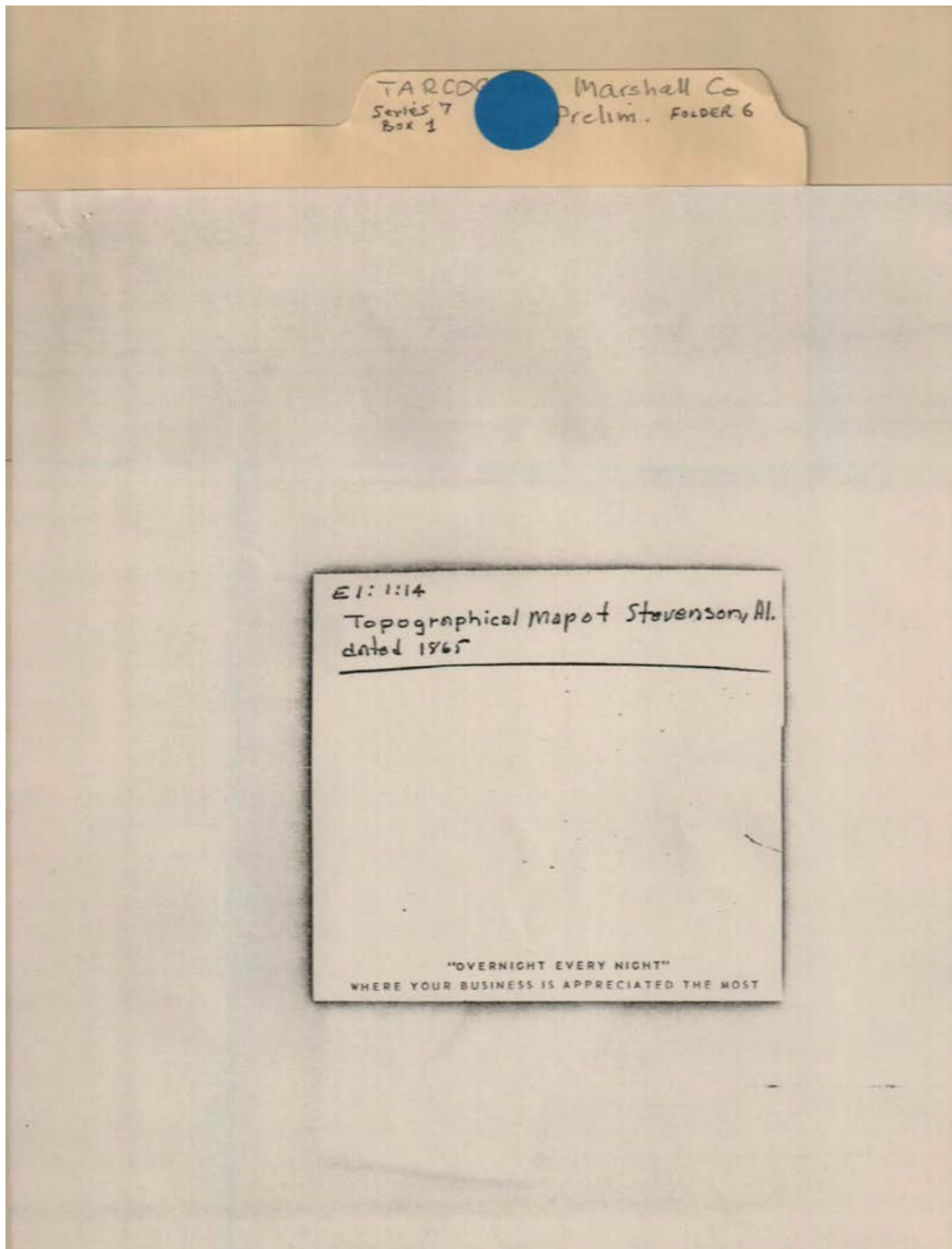
Types:

form

Frances Cabaniss Roberts Collection: Series 7, Box 1, Folder 6

Marshall County Historical Site Survey

Image 6 r07_01-06-000-0130 [Contents](#) [Index](#) [About](#)



Names:

Topographical map of
Stevenson, AL

Places:

Stevenson, AL

Types:

survey

Dates:

1865

TARCOG
Series 7
Box 1

Marshall Co
Prelim. Folder 6

TARCOG HISTORICAL SURVEY
Final Report Form

Make your answers as concise as possible.

Number as appears on your county map 59

1. Name of site or structure house

2. Location of site or structure (including township, range and section number,
and which quadrant of section if known) 104 Myrtle Place, Stevenson, Ala.

3. Description appears to be Federal design; brick construction;
Other buildings in area constructed of wood; suspect home was built
during Federal as plantation home.

4. Historical significance of site or structure if known unknown; very early
structure

Names:

TARCOG Historical
Survey

Places:

Jackson Co., AL

Types:

report

TARCOG Marshall Co
Series 7 Prelim. Folder 6
Box 1

*Photograph
by
myself
1/2/59*

TARCOG
ARCHITECTURAL--HISTORICAL NOTES
FIELD SURVEYOR
RECORDING FORM

County: JACKSON
Field Surveyors' Names: Carbes
Sarvelle
Historical Notes Number: 59
(Red Ink)
Photograph Record Number: _____
(Blue Ink)

1. Name: House at 104 Myrtle Place, ("Look See")

2. Location: Stevenson

3. Owner of Property: ~~WxxxxxHaley~~ Unknown

4. Geographical Data: _____

5. Acreage: _____
6. Classification: building

7. Integrity: Appears to be nearly original. Front shows
marks of a porch and chimney on front. ^{stone fire} Has 3 chimneys.

Form HS-1
p. 1

unidentified house

Names:

Architectural-
Historical Notes

House

Places:

Jackson Co., AL

Stevenson, AL

Types:

form

list

TARCOO Marshall Co
Series 7 Prelim. Folder 6
Box 1


8. Condition: fair

9. Present Use: apartment house

10. Areas of Significance: unusual architecture??

11. Architectural Description: Appears to be Federal. Building built
of brick. Other buildings ^{in area} constructed of wood. Suspect
home was built during Federal as plantation home.

12. Sketches of structure or site when applicable:



104 MYRTLE ST.
Date of Completion: _____

Form HS-1
p. 2

page 2 of form

Names:

Architectural-
Historical Notes

Places:

Jackson Co., AL

Types:

form

TARCOG Marshall Co
Series 7 Prelim. Folder 6
Box 1

TARCOG HISTORICAL SURVEY
Final Report Form

Make your answers as concise as possible. Mchl. Gvvl.

Number as appears on your county map 39

1. Name of site or structure John D. Chandler Home

2. Location of site or structure (including township, range, and section number, and which quadrant of section if known) 728 Brown Avenue
Guntersville, Township 7-South, Range 3-East

3. Description Two-story frame house, the original
Victorian porch replaced by a Greek
Revival. - Revival, perhaps in early 1920's - Original
shutter stock type flange. The house has
an air of simplicity and dignity.

4. Historical significance of site or structure if known Built in 1886, this
is one of last houses of the pioneer families in
Guntersville. The builder was from a pioneer
family in the county and a small - pattern merchant.

Names:

Historical Survey

John D. Chandler
Home

Places:

Guntersville, AL

TARCOG

Types:

list

report

Dates:

1886

TARCOG HISTORICAL SURVEY
Final Report Form

Make your answers as concise as possible.

Number as appears on your county map 40

1. Name of site or structure Guntersville Depot

2. Location of site or structure (including township, range and section number, and which quadrant of section if known) On Railroad Avenue, between Debar and Greenwood Streets - Town-Ship 7-South, Range 3-East

3. Description Typical turn-of-the-century bracketed, board and batten construction - Original two waiting rooms are in excellent condition - Freight-section has been removed, leaving small structure.

4. Historical significance of site or structure if known Built in 1892, the land was purchased by subscription from local citizens - from Guntersville, passengers and freight going to Guntersville, transferred here to the depot, loaded and hauled via water in the U.S. of freight cars.

Names:

Guntersville Depot

Historical Survey

Places:

Marshall Co., AL

TARCOG

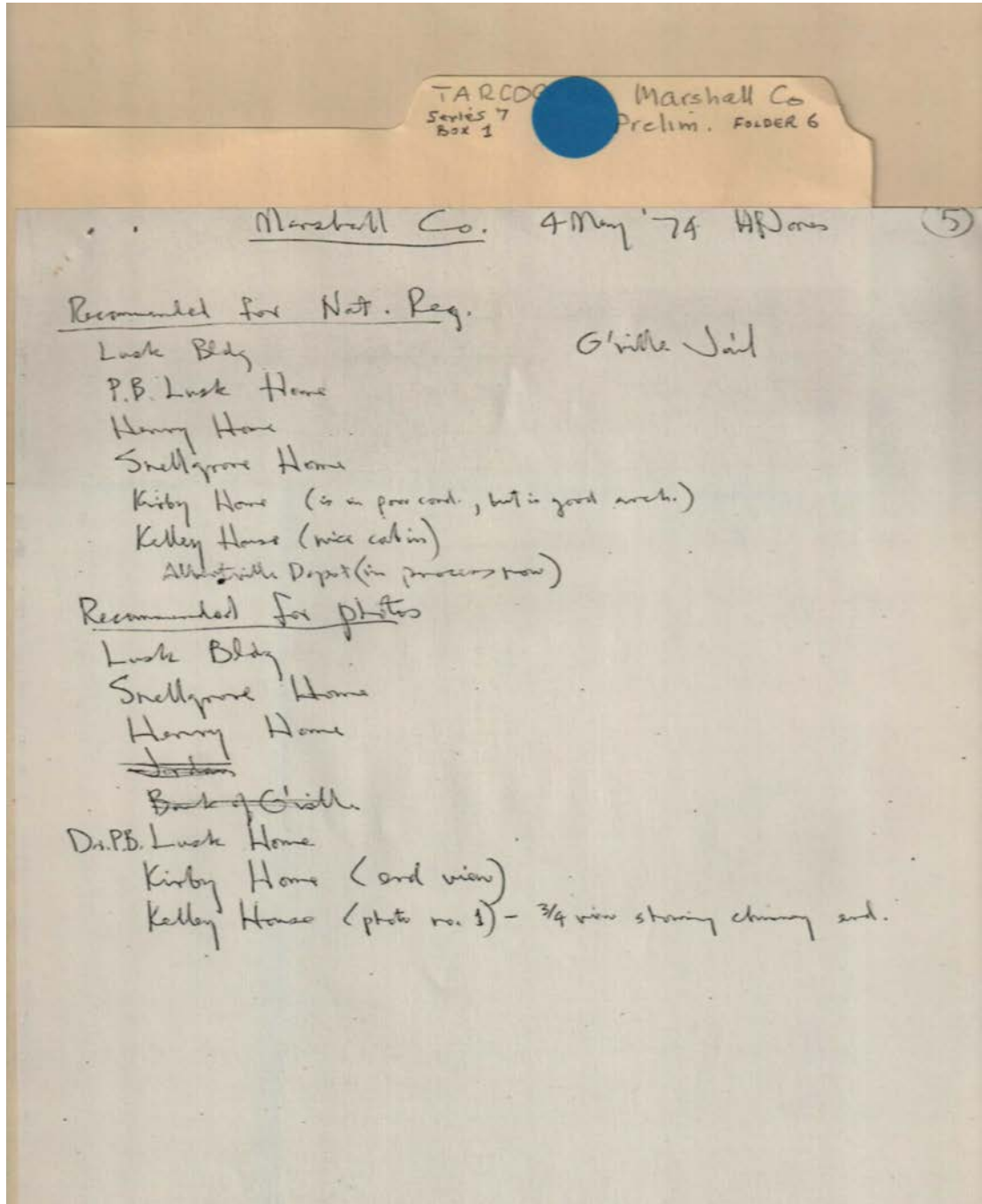
Types:

list

report

Dates:

1892



Names:

Albertville Depot
Dr. P. B. Lusk Home
Guntersville Jail

Henry Home
Kelley House
Kirby Home

Lusk Building
National Registry
Historical Places

P. B. Lusk Home
Photographs
Snellgrove Home

Places:

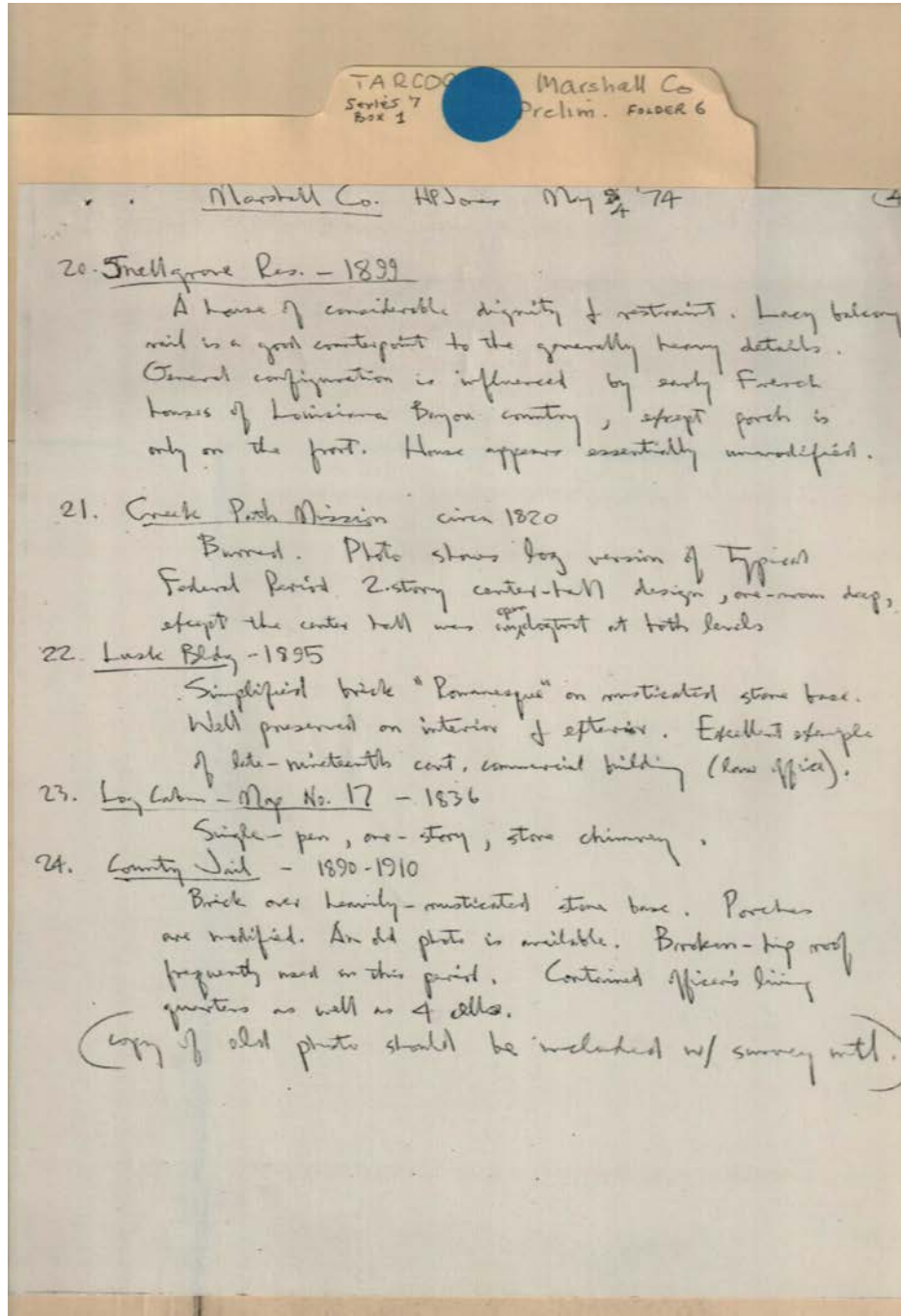
Marshall Co., AL

Types:

list recommendations

Dates:

May 4, 1974



Names:

County Jail
Creek Path Mission

Log cabin
Lusk Building

Snellgrove Residence

Places:

Marshall Co., AL

Types:

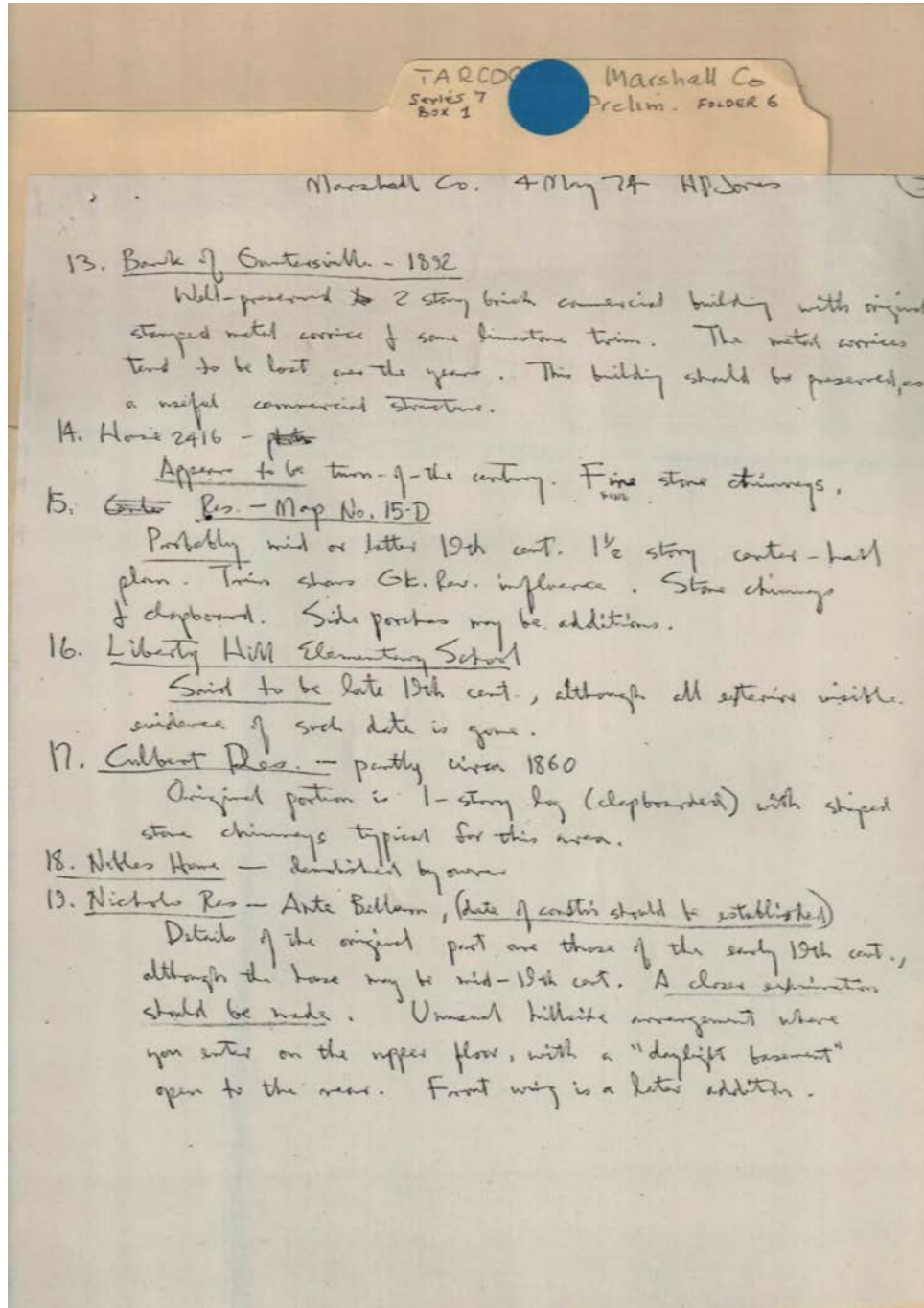
list

Dates:

1820
1836

1890-1910
1895

1899



Names:

Bank of Guntersville
Culbert Residence
House, no. 2416

Liberty Hill
Elementary School
Nichols Residence

Nobles Home
Residence, no. 15-D

Places:

Marshall Co., AL

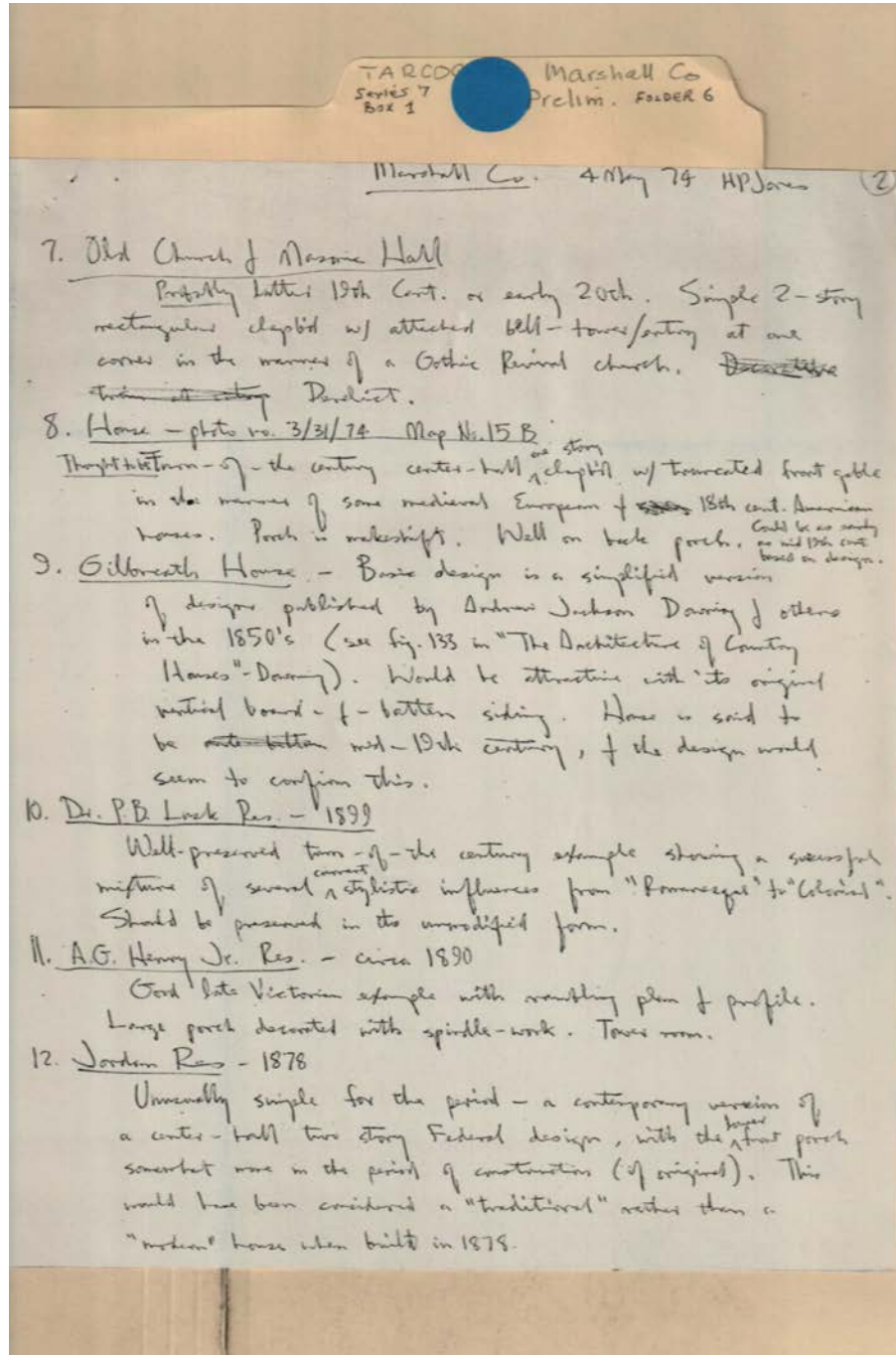
Types:

list

Dates:

1860

1892



Names:

A. G. Henry, Jr.,
Residence

Dr. P. B. Lusk
Residence
Gilbreath House

House, no. 15B
Jordan Residence

Old Church of
Masonic Hall

Places:

Marshall Co., AL

Types:

list

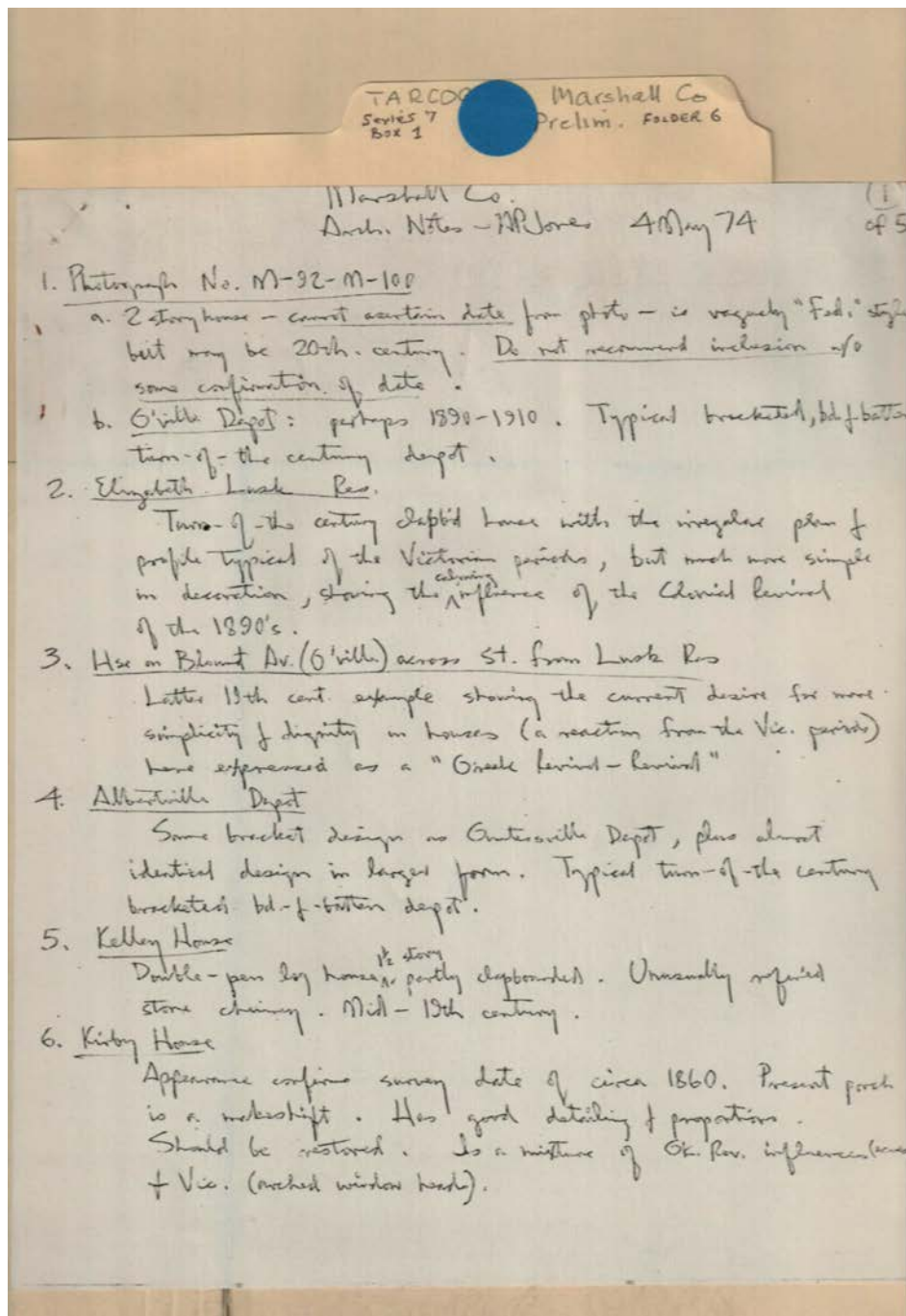
Dates:

1850s

1878

1890

1899



Names:

Albertville Depot
Blount Avenue House

Elizabeth Lusk
Residence
Guntersville Depot

Kelley House
Kirby House

Photograph, M-92-M-100

Places:

Marshall Co., AL

Types:

list

Dates:

1860

1890-1910

1890s

Frances Cabaniss Roberts Collection: Series 7, Box 1, Folder 6

Marshall County Historical Site Survey

Image 17 r07_01-06-000-0141 [Contents](#) [Index](#) [About](#)

TARCOG
HISTORICAL SURVEY PHOTOGRAPH RECORD

County: Marshall

Field Surveyors' Names: Forbes

I. Information on Photograph

Photographer: Sorrells

Date of Photograph: 3/31/74 View Description: House - no. 2416

Roll Number: Marshall Co. book 1

Exposure Number: _____

II. Information on Site

Place Number on Map (Blue Ink): 15C
(Copied from number used in recording it on appropriate County Highway Map)

Historical Notes Number (Red Ink): 15C - EST
(If there is a historical notes form filled in for this place, write it in the photograph number in the upper right-hand corner of this form in space provided).

Location (Word Description): Approx. 4 miles NW from Five Points Store on county road.

Owner or Occupant: _____
(Name, if known)

Address: _____

TYPE of Structure: () House () Outbuilding () Commercial
(where appropriate, () Barn () Industrial () Other, describe
check one or more)

Apparent period of construction: () Federal
() Greek Revival
() Mid-19th Century
(X) Latter 19th Century
(X) Early 20th Century

Apparent period of Additions: () Federal
(if appropriate) () Greek Revival
() Mid-19th Century
() Latter 19th Century
() Early 20th Century
() Later 20th Century (modern)

III. Remarks and Sketches if appropriate: Has outbuildings & barn. Condition is good for house, poor for outbuildings.

Date of completion: 3/31/74 Form HS-2

Names:

Historical Survey
photographs

House, no. 2416

Places:

Marshall Co., AL

Types:

list

record form

Dates:


Mar 31, 1974

Frances Cabaniss Roberts Collection: Series 7, Box 1, Folder 6

Marshall County Historical Site Survey

Image 18 r07_01-06-000-0142 [Contents](#) [Index](#) [About](#)

TARCOG Marshall Co
Series 7 Prelim. FOLDER 6
Box 1



TARCOG
HISTORICAL SURVEY PHOTOGRAPH RECORD

County: Marshall

Field Surveyors' Names: Forbes

I. Information on Photograph Photographer: Sarnells

Date of Photograph: 3/31/74 View Description: House - no. 2416
Roll Number: _____ ~~Fuller on truck~~
Exposure Number: _____

II. Information on Site

Place Number on Map (Blue Ink): 15C
(Copied from number used in recording it on appropriate County Highway Map)

Historical Notes Number (Red Ink): 15C-FST
(If there is a historical notes form filled in for this place, write it in the photograph number in the upper right-hand corner of this form in space provided).

Location (Word Description): Approx. 4 miles NW from Five Points Sho
on county road.

Owner or Occupant: _____

Names:

House, no. 2416

Places:

Marshall Co., AL

Types:

photographs

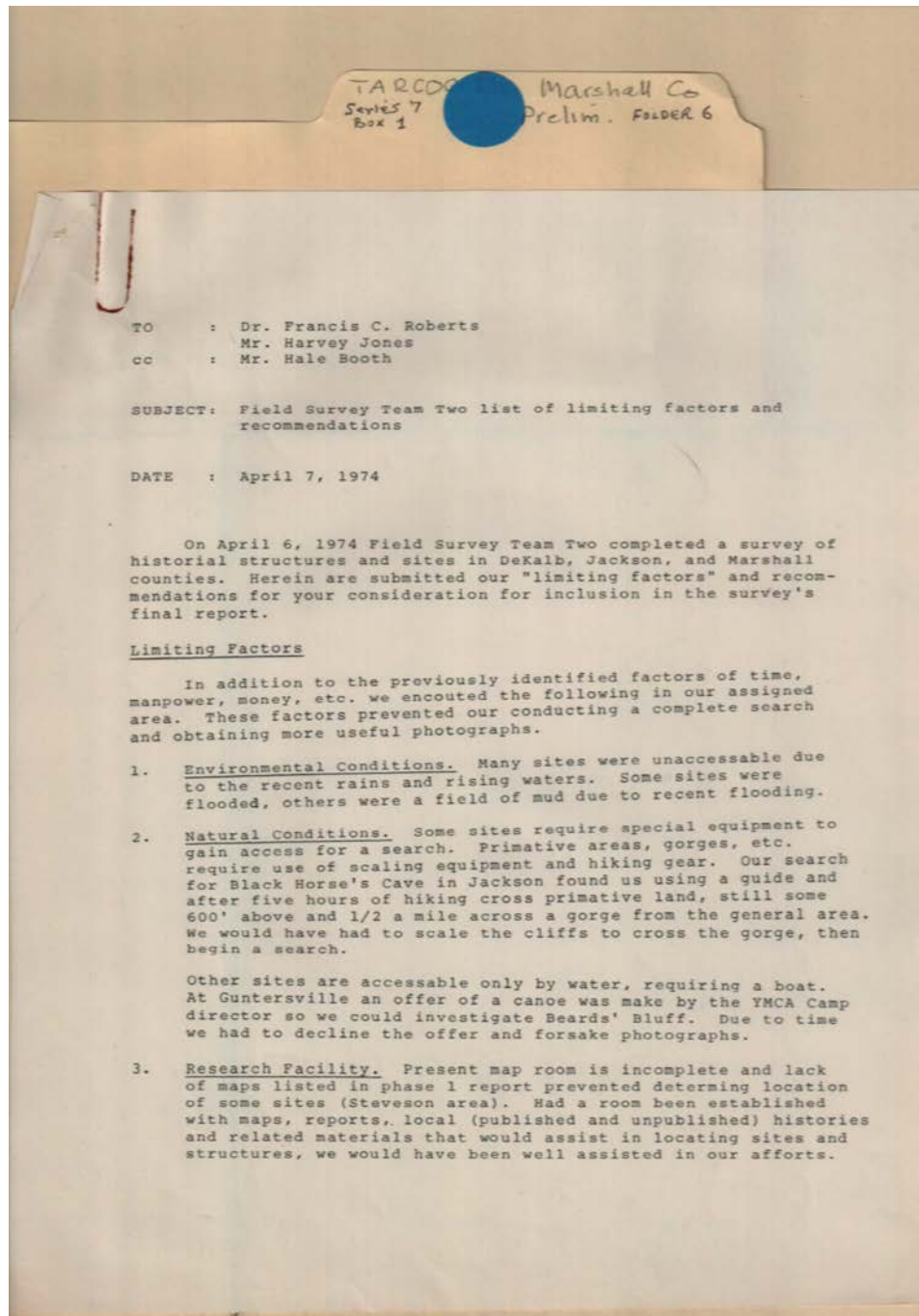
Dates:

Mar 31, 1974

Frances Cabaniss Roberts Collection: Series 7, Box 1, Folder 6

Marshall County Historical Site Survey

Image 19 r07_01-06-000-0143 [Contents](#) [Index](#) [About](#)



Names:

Booth, Hale, Mr.
Jones, Harvey, Mr.

Memorandum

Roberts, Frances C.,
Dr.

Places:

DeKalb, Jackson, &
Marshall Co.

Types:

memo

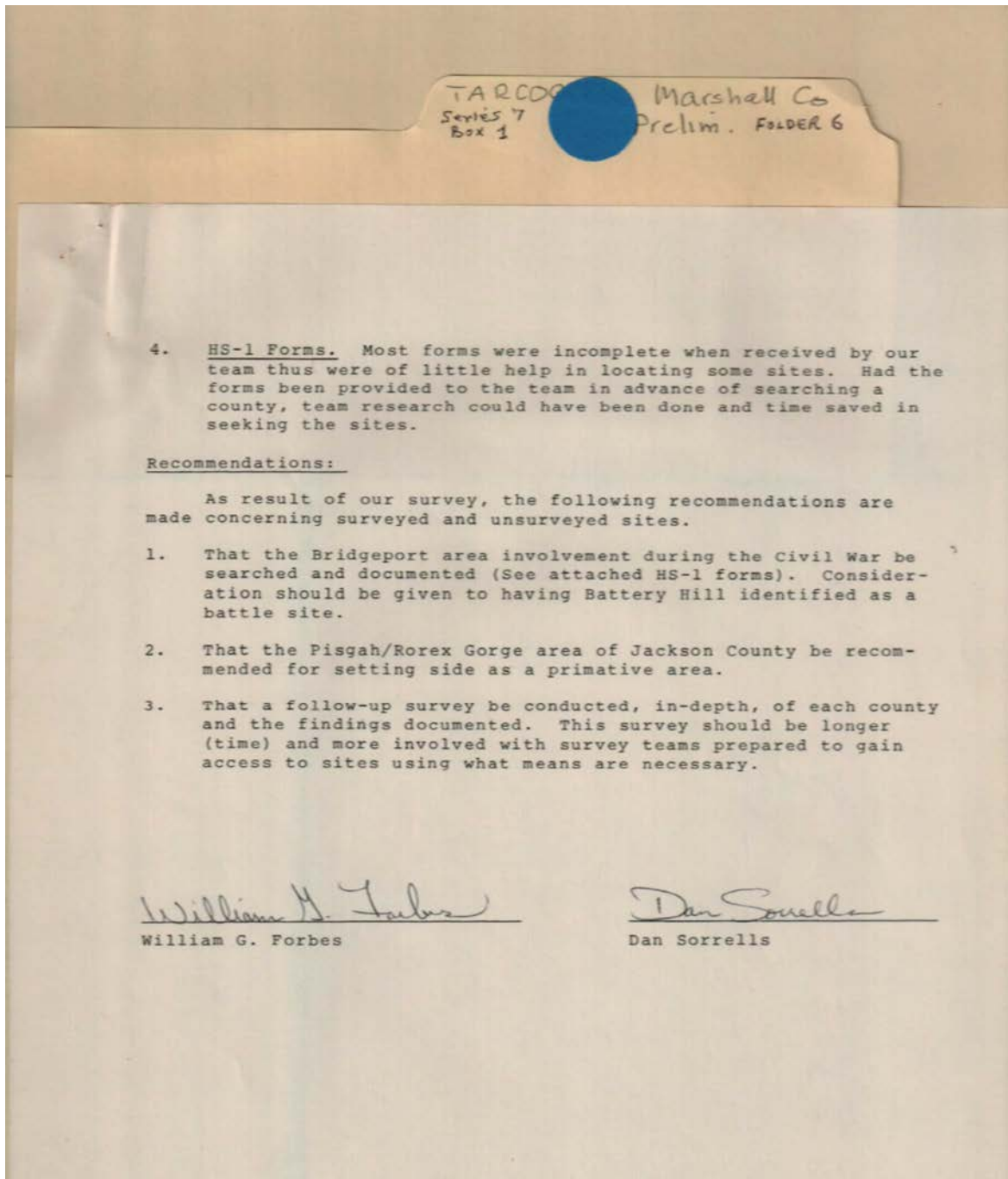
recommendations

Dates:

Apr 7, 1974

Marshall County Historical Site Survey

Image 20 r07_01-06-000-0144 [Contents](#) [Index](#) [About](#)



page 2 of memorandum

Names:

Forbes, William G.

Sorrells, Dan

Places:

DeKalb, Jackson, &
Marshall Co.

Types:

memo

Dates:

Apr 7, 1974

Frances Cabaniss Roberts Collection: Series 7, Box 1, Folder 6

Marshall County Historical Site Survey

Image 21 r07_01-06-000-0145 [Contents](#) [Index](#) [About](#)

TARCOO Marshall Co
Series 7 Prelim. Folder 6
Box 1

ARCHITECTURAL--HISTORICAL NOTES
FIELD SURVEYOR
RECORDING FORM

County: JACKSON
Field Surveyors' Names: FORRESTER
SORELLS
Historical Notes Number: NONE
(Red Ink)
Photograph Record Number: NONE
(Blue Ink)

1. Name: Bridgeport Shipyard and Sawmill

2. Location: South of Battery Hill and RR bridge on Tenn. River.

3. Owner of Property:

4. Geographical Data:

5. Acreage: site

6. Classification:

7. Integrity:

Form HS-1
p. 1

Names:

Architectural-
Historical Survey

Bridgeport Ship Yard
& Sawmill

Places:

Jackson Co., AL

Types:

list

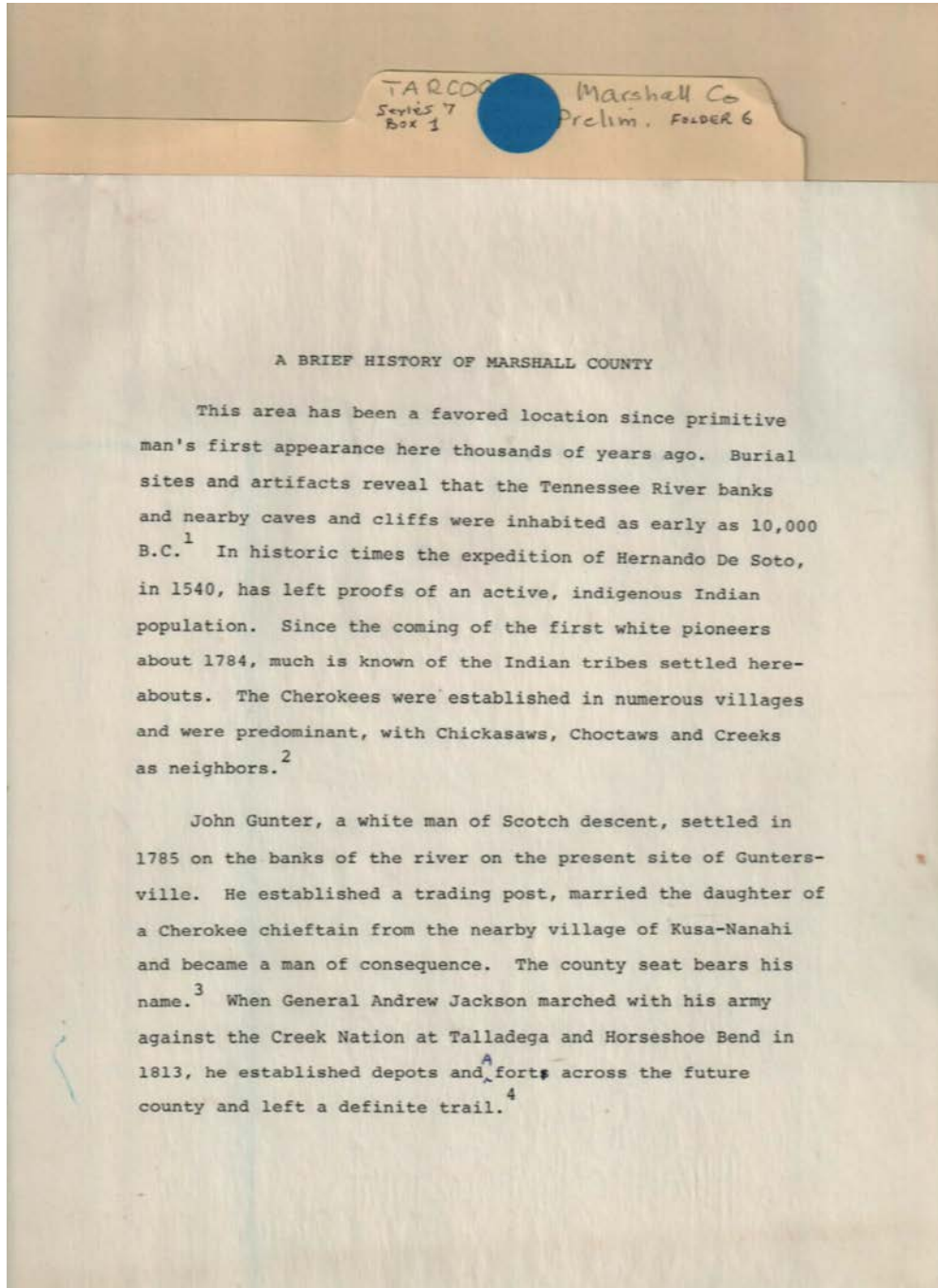
notes

Dates:

Apr 6, 1974

Image 22 r07_01-06-000-0146 [Contents](#) [Index](#) [About](#)

Apr 6, 1974



Topics:

in area

married John Gunter

settled in area 1785

Names:

Cherokee daughter of
Chief

Choctaws
Creeks

History of Marshall
Co, AL
Indians

Jackson, Andrew,
General
Kusa-Nanahi (Indian
village)

Cherokees
Chickasaws

DeSoto, Hernando
Gunter, John

Places:

Guntersville, AL

Marshall Co., AL

Types:

list

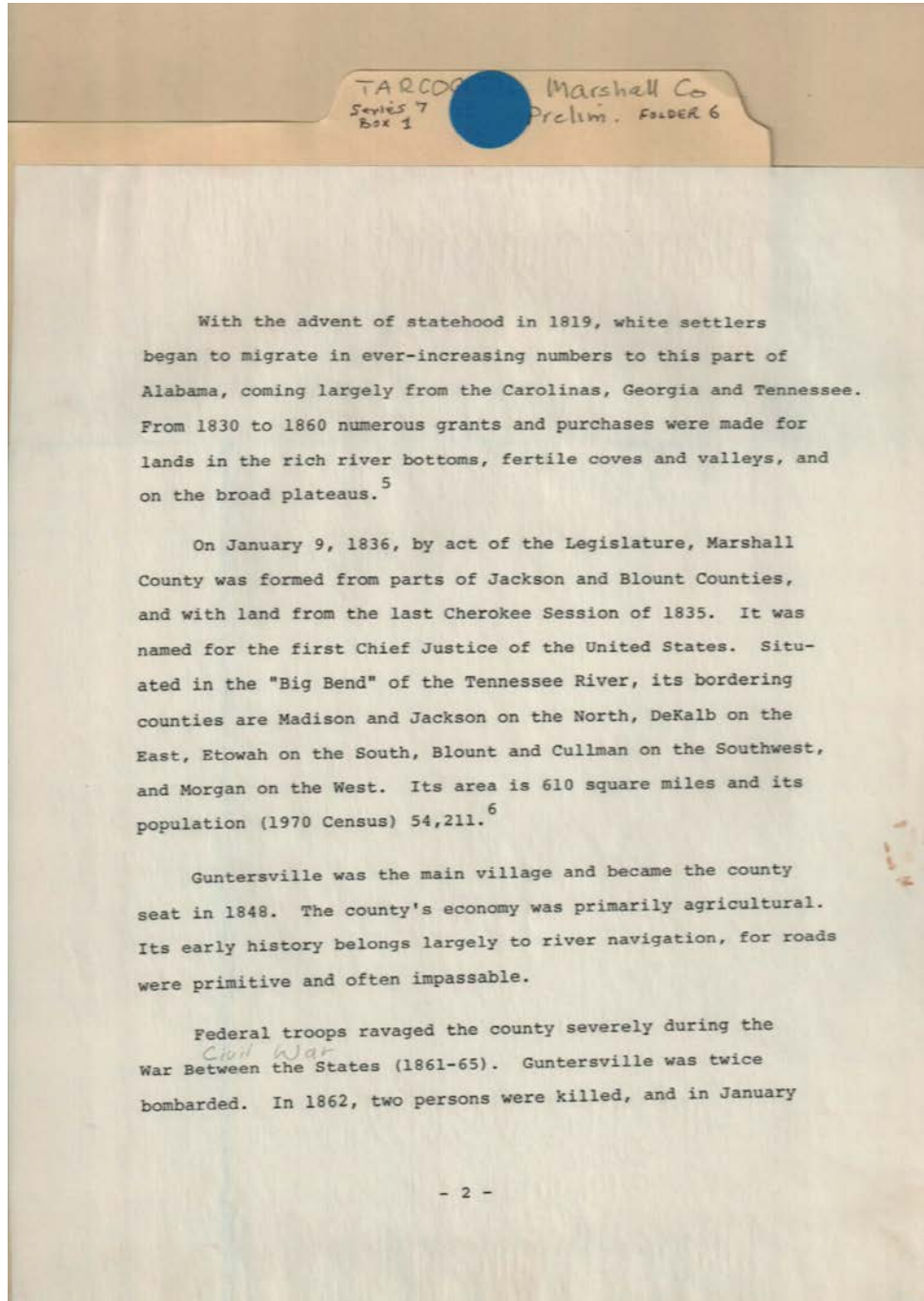
report

Dates:

1540

1785

1813



Topics:

county named for him
date county formed

in area

main village in
county

Names:

Cherokee Session

Chief Justice of
United States

Federal troops
Guntersville, AL

Marshall Co., AL

Types:

history

Dates:

1835

1848

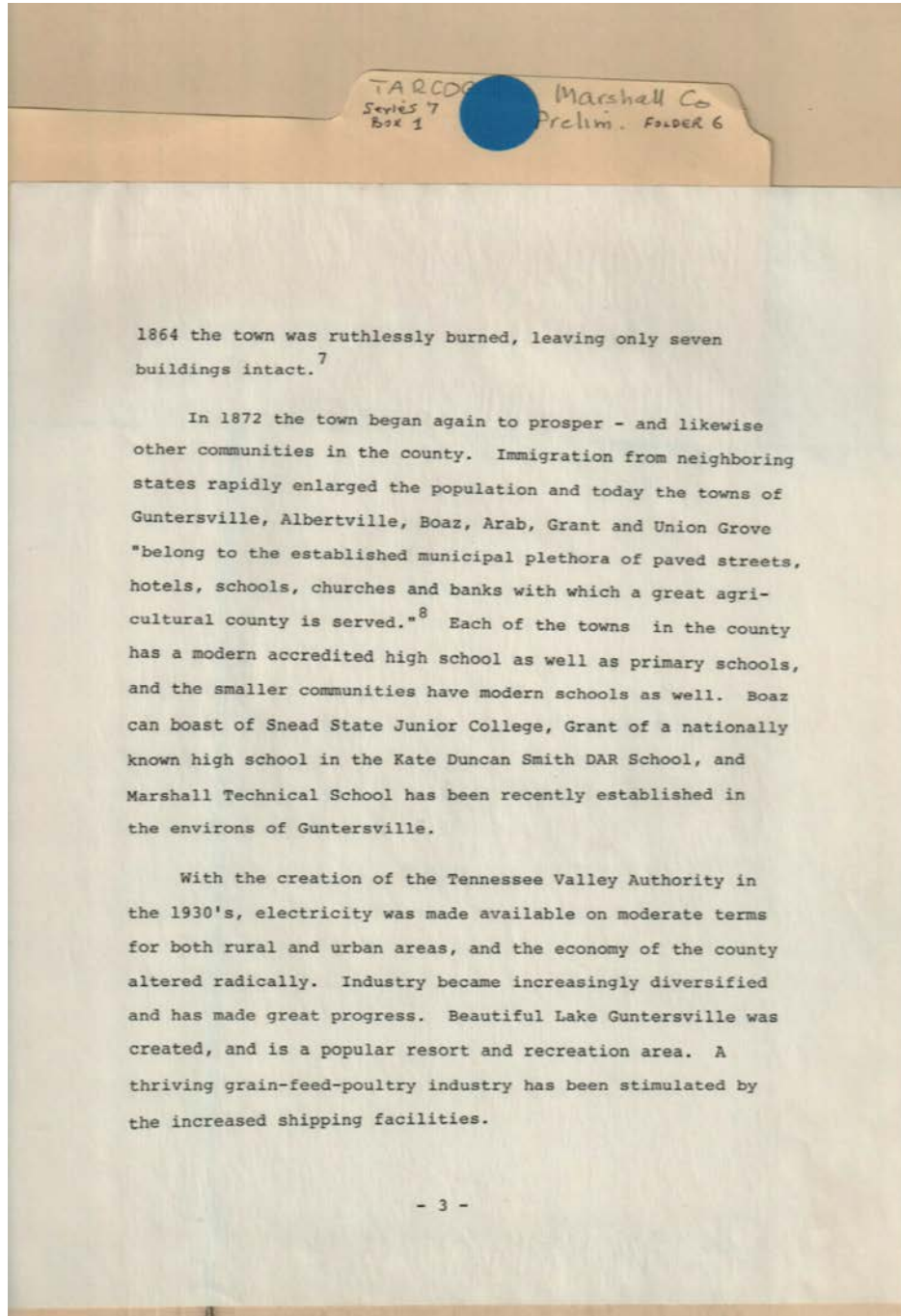
1861-65

Jan 9, 1836

Frances Cabaniss Roberts Collection: Series 7, Box 1, Folder 6

Marshall County Historical Site Survey

Image 25 r07_01-06-000-0149 [Contents](#) [Index](#) [About](#)



Topics:

TVA created

burned by Federal
troops

Names:

Albertville
Arab
Boaz
Grant

Guntersville
Guntersville, AL
Kate Duncan Smith
DAR School

Marshall Technical
School
Snead State Junior
College

TVA
Towns in county
Union Grove

Places:

Boaz, AL

Grant, AL

Marshall Co., AL

Types:

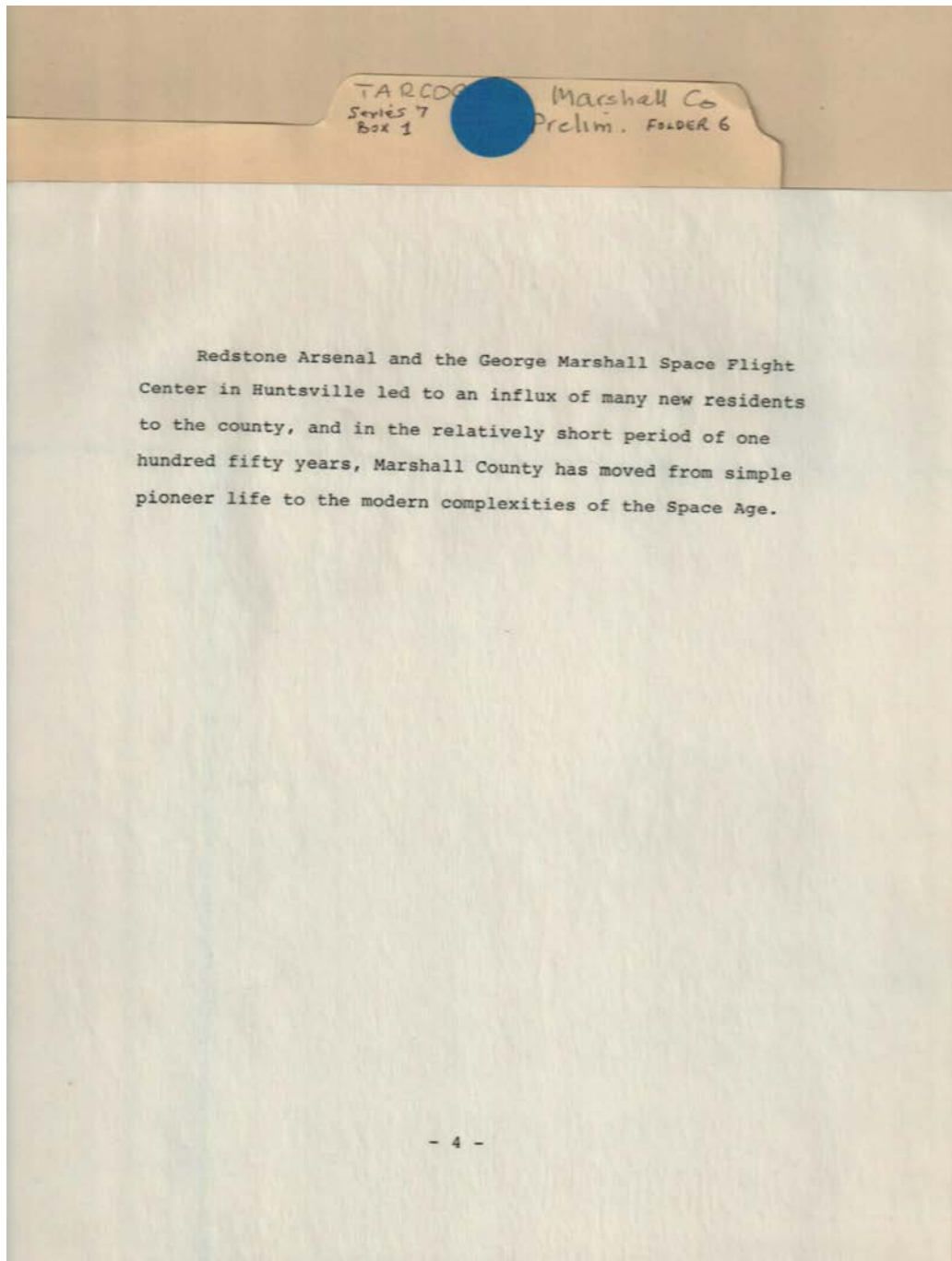
history

list

Dates:

1864

1930s



Names:

George Marshall
Space Flight Center

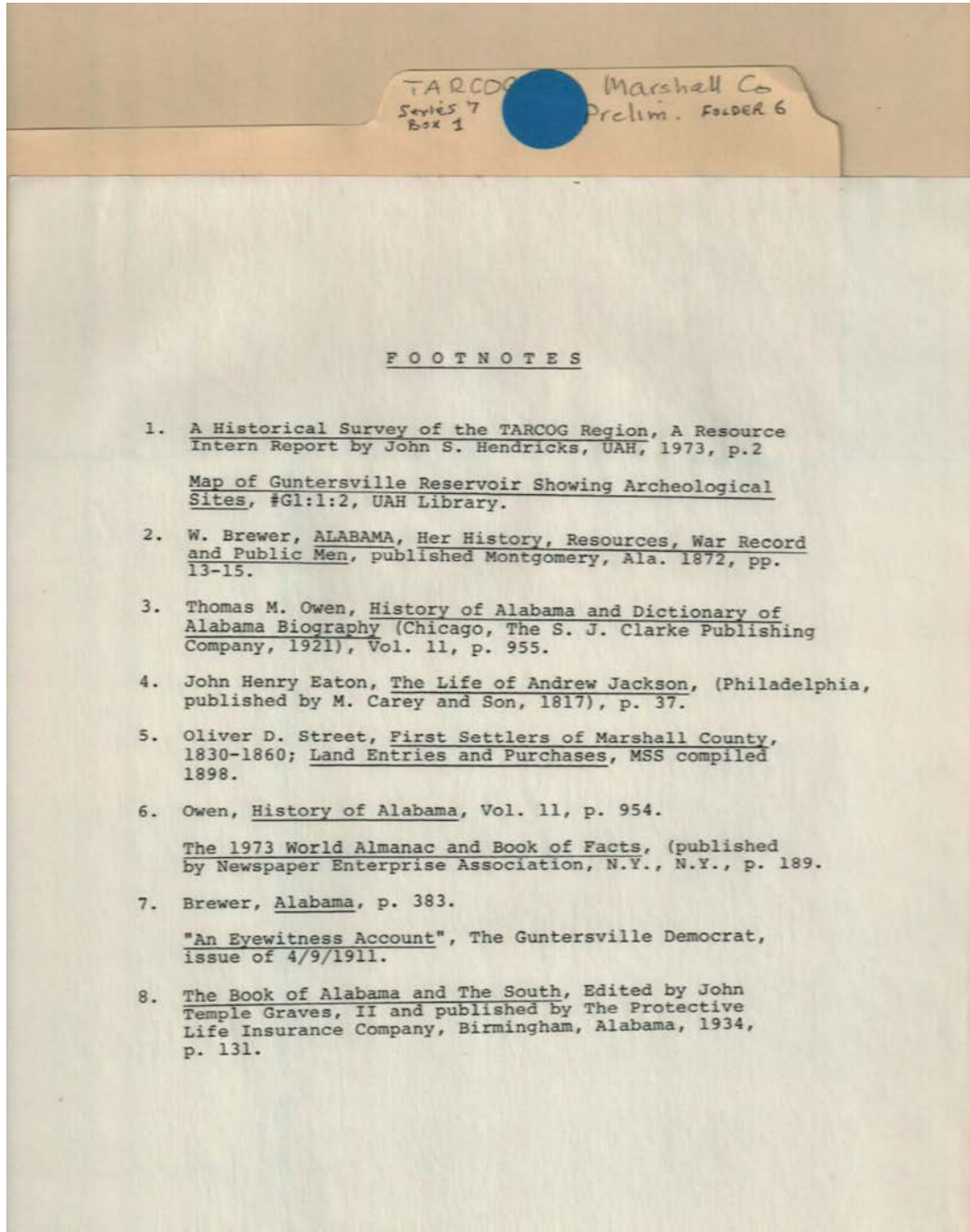
Redstone Arsenal

Places:

Huntsville, AL

Types:

list



Names:

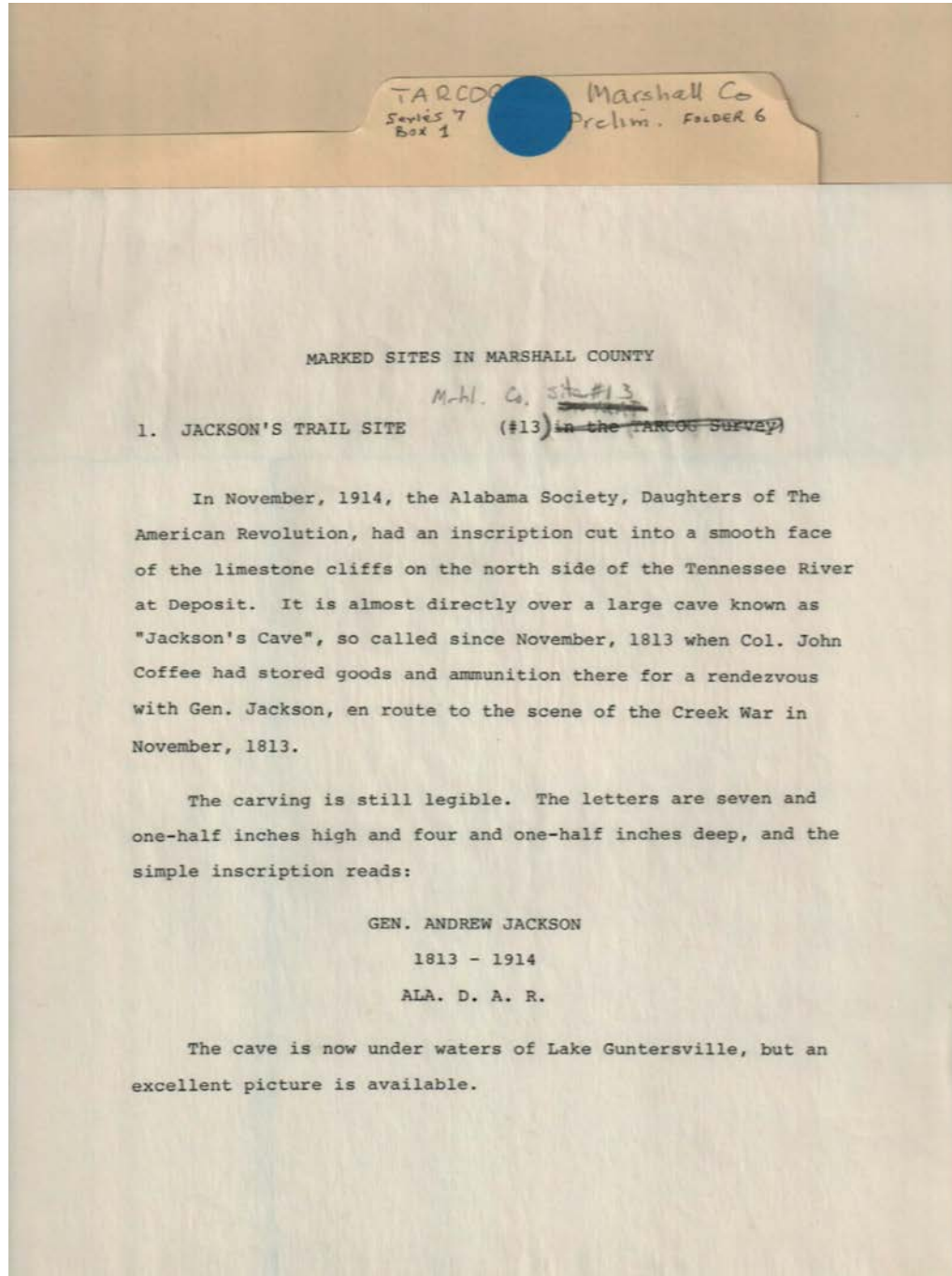
Footnotes for report

Places:

Marshall Co., AL

Types:

list



Topics:

stored ammunition in
Jackson's Cave

under waters of Lake
Guntersville

Names:

Coffee, John, Colonel
Creek War

Jackson, General
Jackson's Cave

Jackson's Trail site
Marked Sites

Places:

Marshall Co., AL

Types:

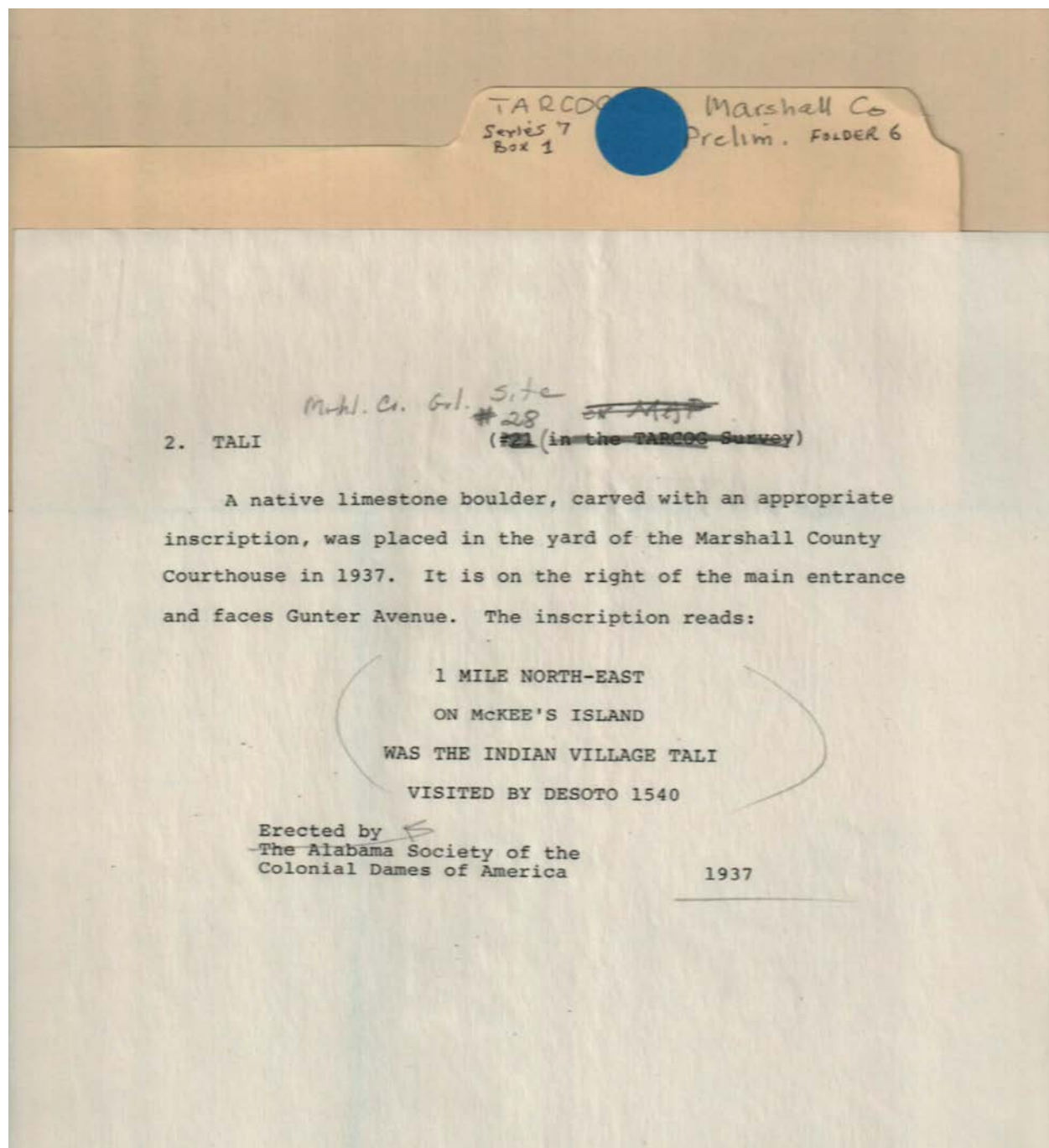
history

list

reference

Dates:

November, 1813



Topics:

in area

visited by DeSoto

Names:

DeSoto

Marshall County
Courthouse

Tali (Indian village)

Places:

Marshall Co., AL

Types:

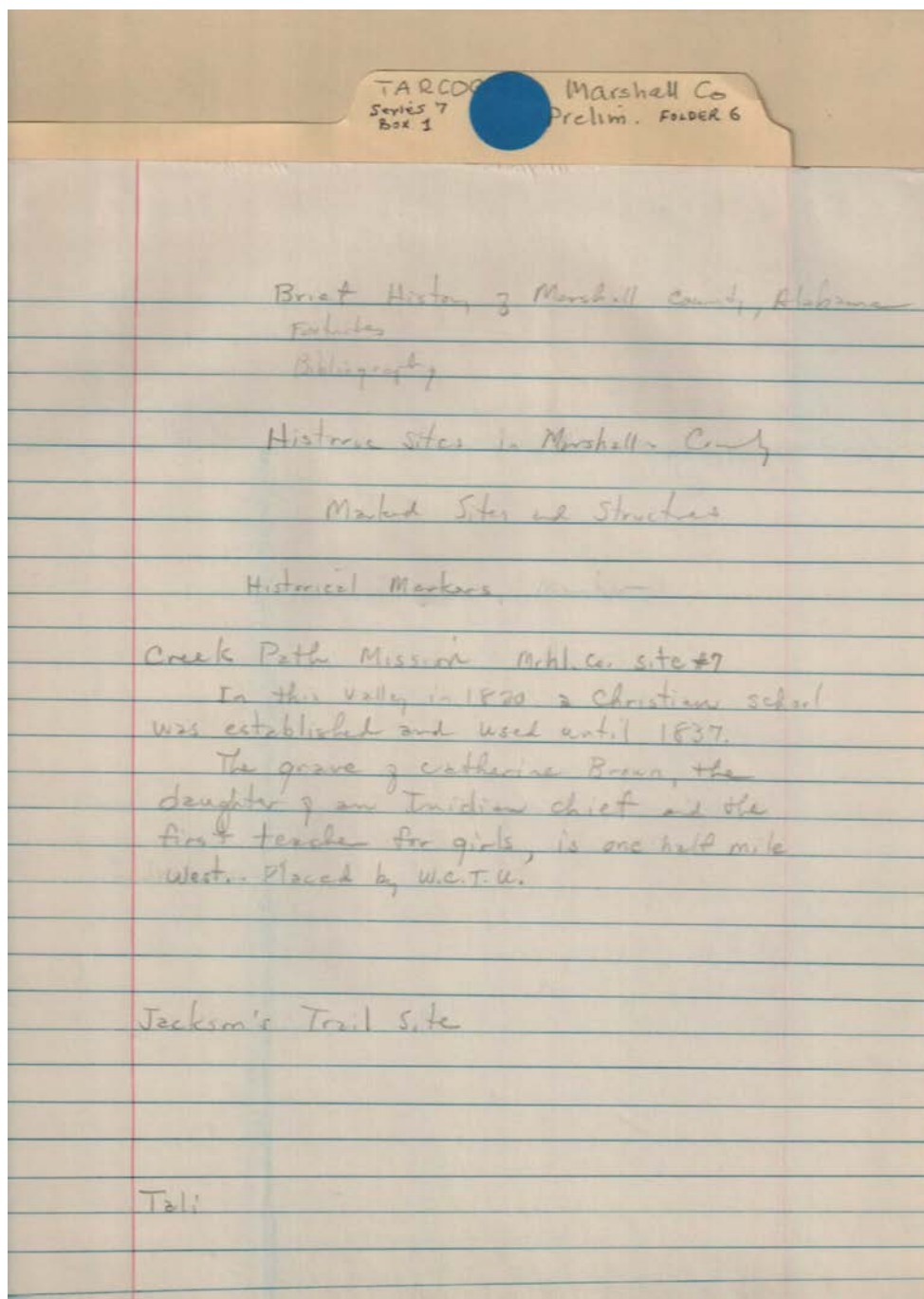
list

reference

Dates:

1540

1937



Topics:

cover page

dau. of Indian Chief

established mission

Names:

Brown, Catherine
(grave)

Creek Path Mission
Historical markers

History of Marshall
Co, AL

Places:

Marshall Co., AL

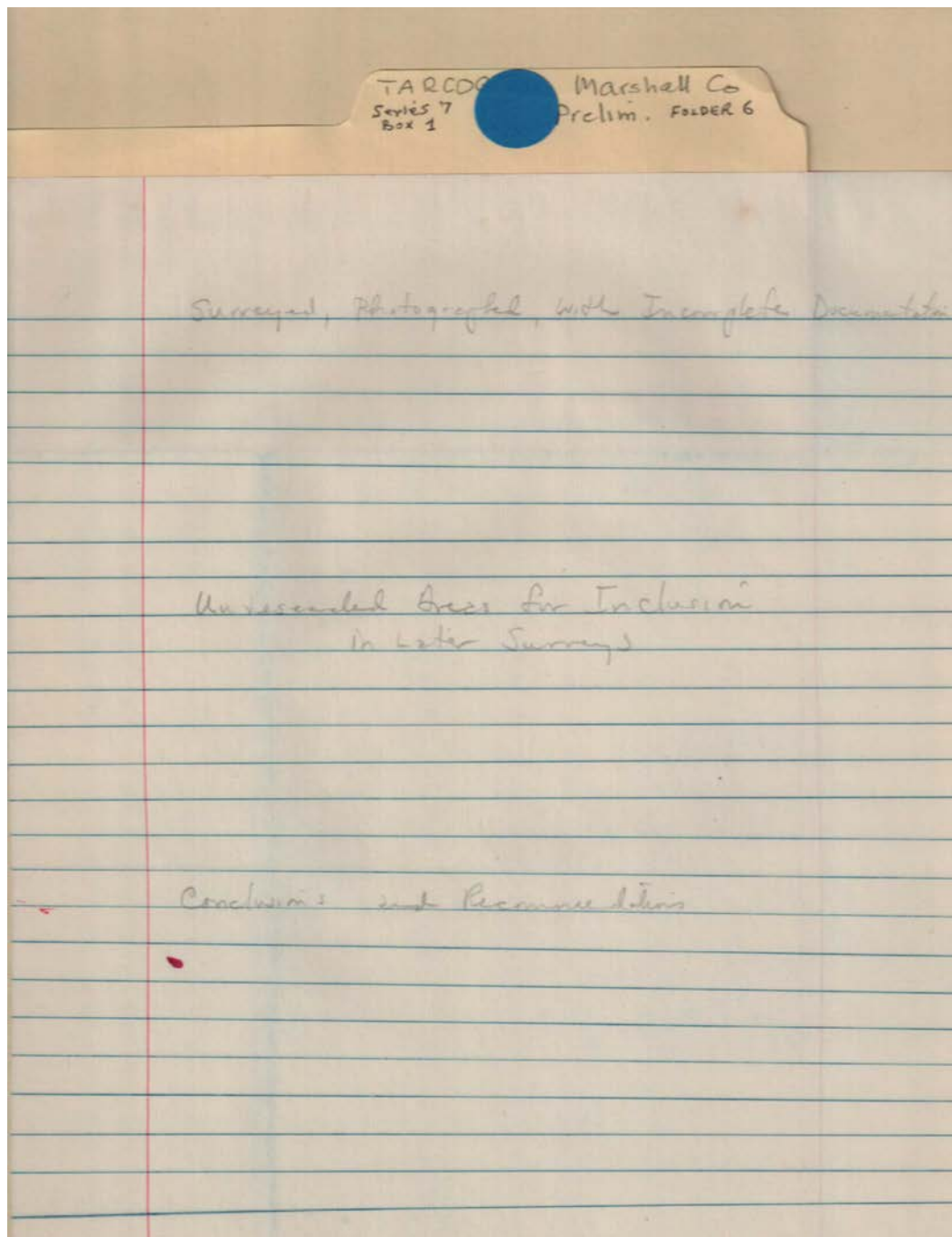
Types:

list

report

Dates:

1837



cover page

Names:

Marshall Co., AL

Types:

report

Marshall County Historical Site Survey

Image 32

SEE INSTRUCTIONS

Nat'l Register of
Historic Places

Marshall Co., AL

map form

Frances Cabaniss Roberts Collection: Series 7, Box 1, Folder 6

Marshall County Historical Site Survey

Image 33 r07_01-06-000-0157 [Contents](#) [Index](#) [About](#)

TARCOG Marshall Co
Series 7 Prelim. Folder 6
Box 1

Form 10-301 (July 1969) UNITED STATES DEPARTMENT OF THE INTERIOR NATIONAL PARK SERVICE

NATIONAL REGISTER OF HISTORIC PLACES
PROPERTY MAP FORM
(Type all entries - attach to or enclose with map)

SEE INSTRUCTIONS

1. NAME		STATE	
COMMON:		COUNTY	
AND/OR HISTORIC:		FOR NPS USE ONLY	
2. LOCATION		ENTRY NUMBER	DATE
STREET AND NUMBER:			
CITY OR TOWN:			
STATE:	CODE	COUNTY:	CODE
3. MAP REFERENCE			
SOURCE:			
SCALE:			
DATE:			
4. REQUIREMENTS			
TO BE INCLUDED ON ALL MAPS			
1. Property boundaries where required.			
2. North arrow.			
3. Latitude and longitude reference.			

UNITED STATES DEPARTMENT OF THE INTERIOR NATIONAL PARK SERVICE

NATIONAL REGISTER OF HISTORIC PLACES
PROPERTY PHOTOGRAPH FORM
(Type all entries - attach to or enclose with photograph)

SEE INSTRUCTIONS

1. NAME		STATE	
COMMON:		COUNTY	
AND/OR HISTORIC:		FOR NPS USE ONLY	
2. LOCATION		ENTRY NUMBER	DATE
STREET AND NUMBER:			
CITY OR TOWN:			
STATE:	CODE	COUNTY:	CODE
3. PHOTO REFERENCE			
PHOTO CREDIT:			
DATE OF PHOTO:			
NEGATIVE FILED AT:			
4. IDENTIFICATION			
DESCRIBE VIEW, DIRECTION, ETC.			

GPO 9-21-737

Names:

Nat'l Register of
Historic Places

Places:

Marshall Co., AL

Types:

map form

TARCOO Marshall Co
Series 7 Prelim. Folder 6
Box 1

Form 10-300 (July 1969) UNITED STATES DEPARTMENT OF THE INTERIOR NATIONAL PARK SERVICE

**NATIONAL REGISTER OF HISTORIC PLACES
INVENTORY - NOMINATION FORM**

(Type all entries - complete applicable sections)

1. NAME
COMMON:
AND/OR HISTORIC:

2. LOCATION
STREET AND NUMBER:
CITY OR TOWN:
STATE: CODE COUNTY: CODE

3. CLASSIFICATION

CATEGORY (Check One)	OWNERSHIP	STATUS	ACCESSIBLE TO THE PUBLIC
<input type="checkbox"/> District <input type="checkbox"/> Site <input type="checkbox"/> Object	<input type="checkbox"/> Public <input type="checkbox"/> Private <input type="checkbox"/> Both	<input type="checkbox"/> Occupied <input type="checkbox"/> Unoccupied <input type="checkbox"/> Preservation work in progress	Yes: <input type="checkbox"/> Restricted <input type="checkbox"/> Unrestricted <input type="checkbox"/> No

PRESENT USE (Check One or More as Appropriate)

<input type="checkbox"/> Agricultural <input type="checkbox"/> Commercial <input type="checkbox"/> Educational <input type="checkbox"/> Entertainment	<input type="checkbox"/> Government <input type="checkbox"/> Industrial <input type="checkbox"/> Military <input type="checkbox"/> Museum	<input type="checkbox"/> Park <input type="checkbox"/> Private Residence <input type="checkbox"/> Religious <input type="checkbox"/> Scientific	<input type="checkbox"/> Transportation <input type="checkbox"/> Other (Specify) <input type="checkbox"/> Comments
----------------------------------------------------------------------------------------------------------------------------------------------------------------	----------------------------------------------------------------------------------------------------------------------------------------------------	----------------------------------------------------------------------------------------------------------------------------------------------------------	--------------------------------------------------------------------------------------------------------------------------

4. OWNER OF PROPERTY
OWNER'S NAME:
STREET AND NUMBER:
CITY OR TOWN: STATE: CODE

5. LOCATION OF LEGAL DESCRIPTION
COURTHOUSE, REGISTRY OF DEEDS, ETC:
STREET AND NUMBER:
CITY OR TOWN: STATE: CODE

6. REPRESENTATION IN EXISTING SURVEYS
TITLE OF SURVEY:
DATE OF SURVEY: ☐ Federal ☐ State ☐ County ☐ Local
DEPOSITORY FOR SURVEY RECORDS:
STREET AND NUMBER:
CITY OR TOWN: STATE: CODE

SEE INSTRUCTIONS

FOR NPS USE ONLY
ENTRY NUMBER
DATE

Names:

Nat'l Register of
Historic Places

Places:

Marshall Co., AL

Types:

nomination form

Marshall County Historical Site Survey

Image 35

r07 01-06-000-0159

Contents

Index

About

[illegible]

SEE INSTRUCTIONS

Nat'l Register of
Historic Places

Marshall Co., AL

nomination form

Frances Cabaniss Roberts Collection: Series 7, Box 1, Folder 6

Marshall County Historical Site Survey

Image 36 r07_01-06-000-0160 [Contents](#) [Index](#) [About](#)

TARCOO Marshall Co
Series 7 Prelim. Folder 6
Box 1

SEE INSTRUCTIONS

6. SIGNIFICANCE

PERIOD (Check One or More as Appropriate)

☐ Pre-Columbian ☐ 16th Century ☐ 18th Century ☐ 20th Century
☐ 15th Century ☐ 17th Century ☐ 19th Century

SPECIFIC DATE(S) (If Applicable and Known)

AREAS OF SIGNIFICANCE (Check One or More as Appropriate)

Aboriginal ☐ Education ☐ Political ☐ Urban Planning
☐ Prehistoric ☐ Engineering ☐ Religion/Phi- ☐ Other (Specify) _____
☐ Historic ☐ Industry ☐ losophy _____
☐ Agriculture ☐ Invention ☐ Science _____
☐ Architecture ☐ Landscape ☐ Sculpture _____
☐ Art ☐ Architecture ☐ Social/Human- ☐ _____
☐ Commerce ☐ Literature ☐ itarian _____
☐ Communications ☐ Military ☐ Theater _____
☐ Conservation ☐ Music ☐ Transportation _____

STATEMENT OF SIGNIFICANCE

STATE

COUNTY

CITY

ZIP

DATE

BY

REMARKS

Names:

Nat'l Register of
Historic Places

Places:

Marshall Co., AL

Types:

nomination form

Frances Cabaniss Roberts Collection: Series 7, Box 1, Folder 6

Marshall County Historical Site Survey

Image 37 r07_01-06-000-0161 [Contents](#) [Index](#) [About](#)

TARCOO Marshall Co
Series 7 Prelim. Folder 6
Box 1

9. MAJOR BIBLIOGRAPHICAL REFERENCES

10. GEOGRAPHICAL DATA

LATITUDE AND LONGITUDE COORDINATES DEFINING A RECTANGLE LOCATING THE PROPERTY				LATITUDE AND LONGITUDE COORDINATES DEFINING THE CENTER POINT OF A PROPERTY OF LESS THAN TEN ACRES					
CORNER	LATITUDE		LONGITUDE		LATITUDE		LONGITUDE		
	Degrees	Minutes	Seconds	Degrees	Minutes	Seconds	Degrees	Minutes	Seconds
NW	0	0	0	0	0	0	0	0	0
NE	0	0	0	0	0	0	0	0	0
SE	0	0	0	0	0	0	0	0	0
SW	0	0	0	0	0	0	0	0	0

APPROXIMATE ACREAGE OF NOMINATED PROPERTY: _____

LIST ALL STATES AND COUNTIES FOR PROPERTIES OVERLAPPING STATE OR COUNTY BOUNDARIES

STATE:	CODE	COUNTY:	CODE

SEE INSTRUCTIONS

11. FORM PREPARED BY

NAME AND TITLE: _____

ORGANIZATION: _____ DATE: _____

STREET AND NUMBER: _____

CITY OR TOWN: _____ STATE: _____ CODE: _____

12. STATE LIAISON OFFICER CERTIFICATION

As the designated State Liaison Officer for the National Historic Preservation Act of 1966 (Public Law 89-665), I hereby nominate this property for inclusion in the National Register and certify that it has been evaluated according to the criteria and procedures set forth by the National Park Service. The recommended level of significance of this nomination is:

National ☐ State ☐ Local ☐

Name _____

Title _____

Date _____

NATIONAL REGISTER VERIFICATION

I hereby certify that this property is included in the National Register.

Chief, Office of Archeology and Historic Preservation

Date _____

ATTEST:

Keeper of The National Register

Date _____

GP 0 9 0 1 . 0 8 7

Names:

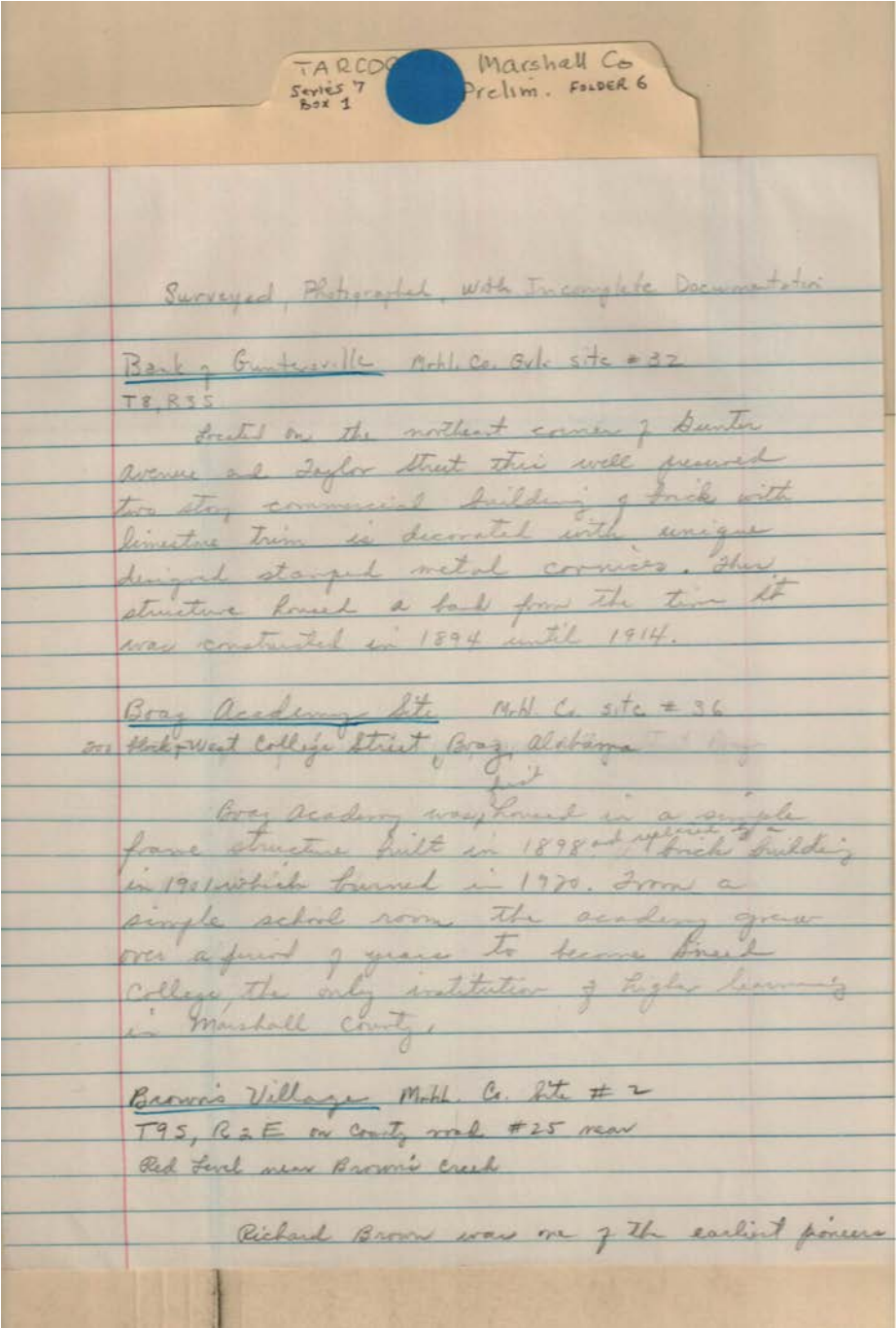
Nat'l Register of
Historic Places

Places:

Marshall Co., AL

Types:

nomination form



Topics:

burned in 1920 early pioneer

Names:

Bank of Guntersville	Brown, Richard	Surveyed,	incomplete
Boaz Academy Site	Brown's Village	photographed,	

Places:

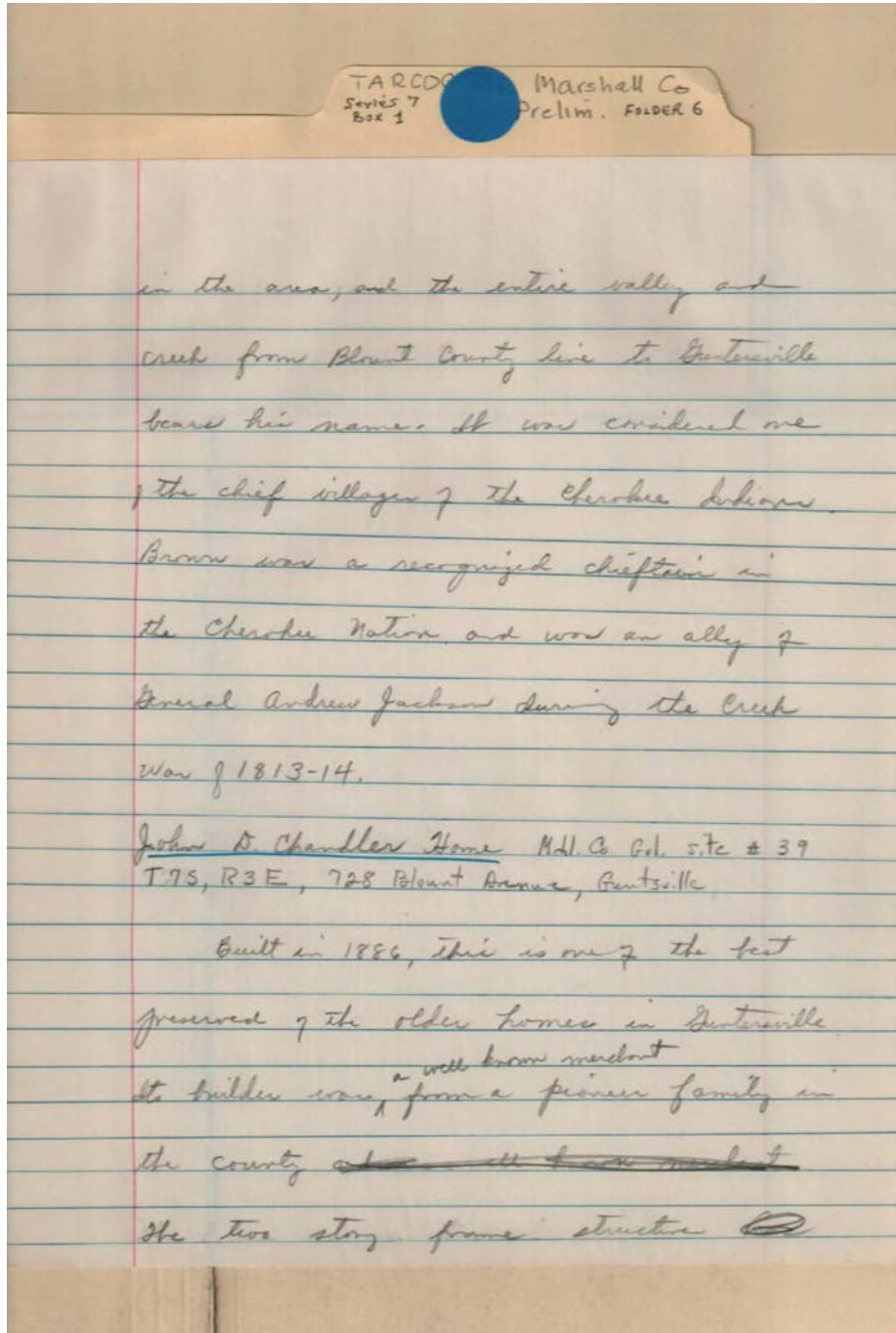
Marshall Co., AL

Types:

list reference

Dates:

1894 1898



chieftain in Cherokee nation

Names:

Brown, Richard
Creek War

Jackson, Andrew,
General

John D. Chandler
Home

Places:

Marshall Co., AL

Types:

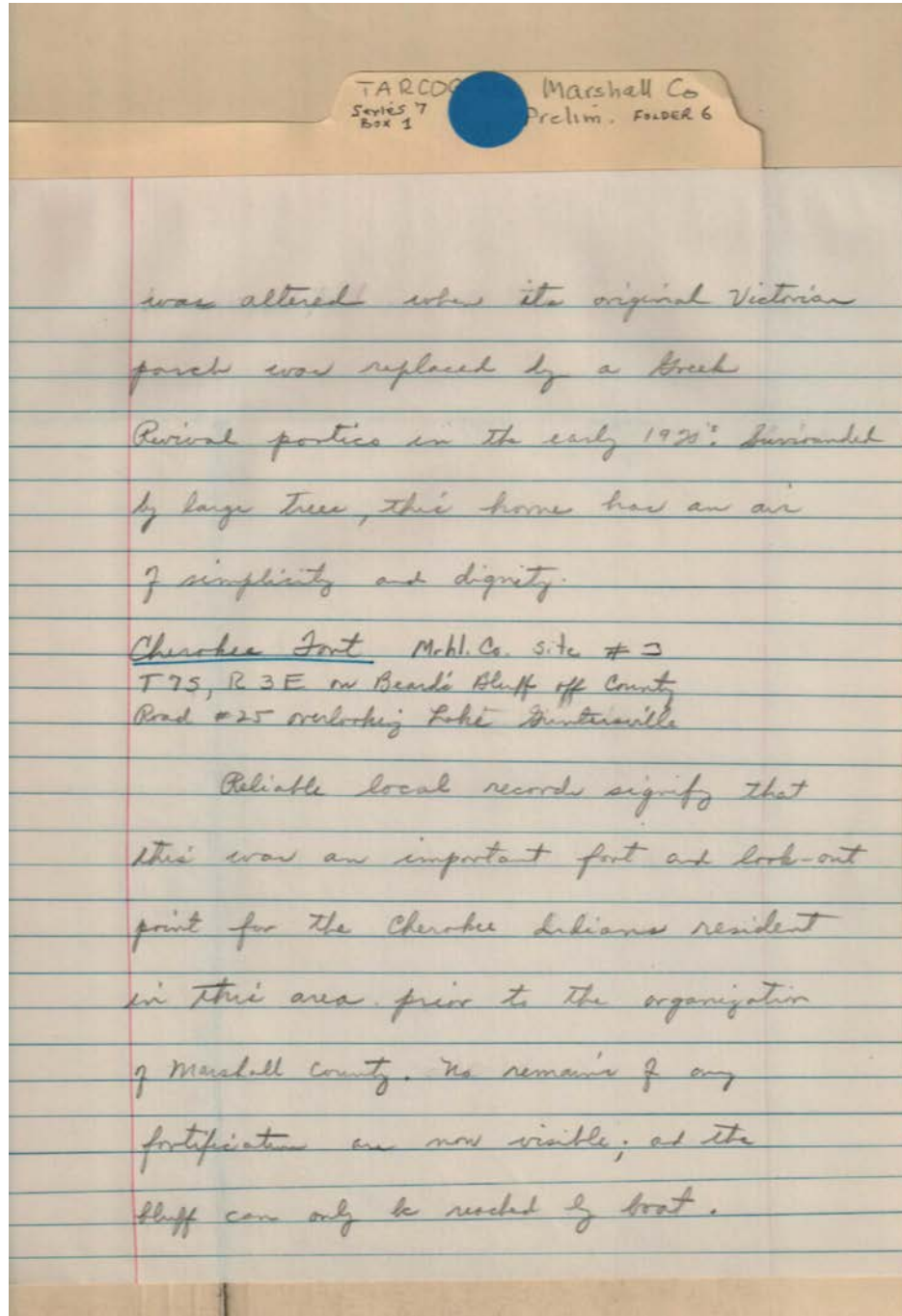
list

reference

Dates:

1813-14

1886



Names:

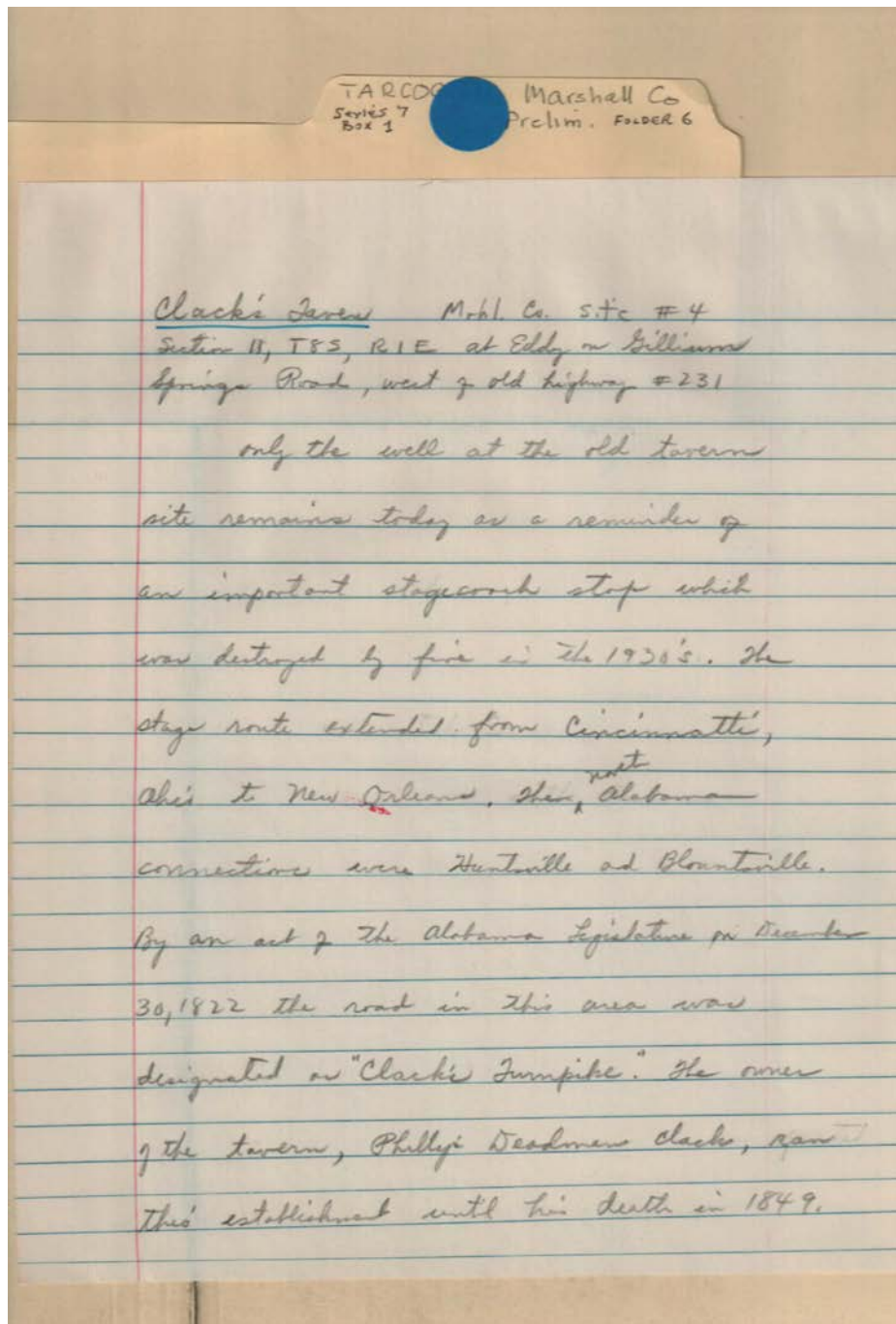
Cherokee Fort

Places:

Marshall Co., AL

Types:

list



Topics:

owner of tavern

road in area

Names:

Clack, Phillip
 Deadman

Clack's Tavern
 Clack's Turnpike

Places:

Marshall Co., AL

Types:

list

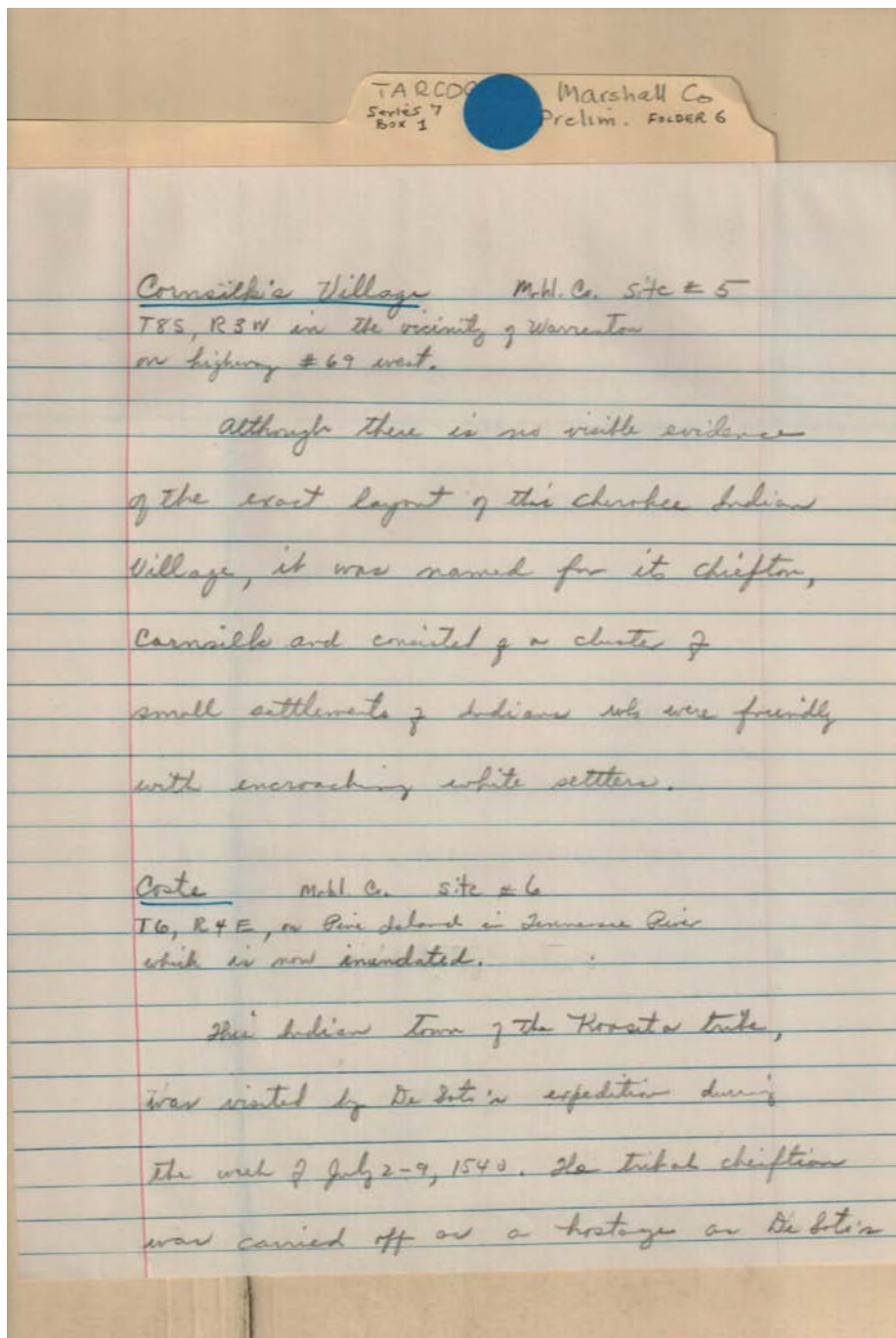
reference

Dates:

1849

1930s

Dec 30, 1822



lived at Coste

Names:

Cornsilk's Village

Coste (Indian town)

DeSoto

Koosita Tribe

Places:

Marshall Co., AL

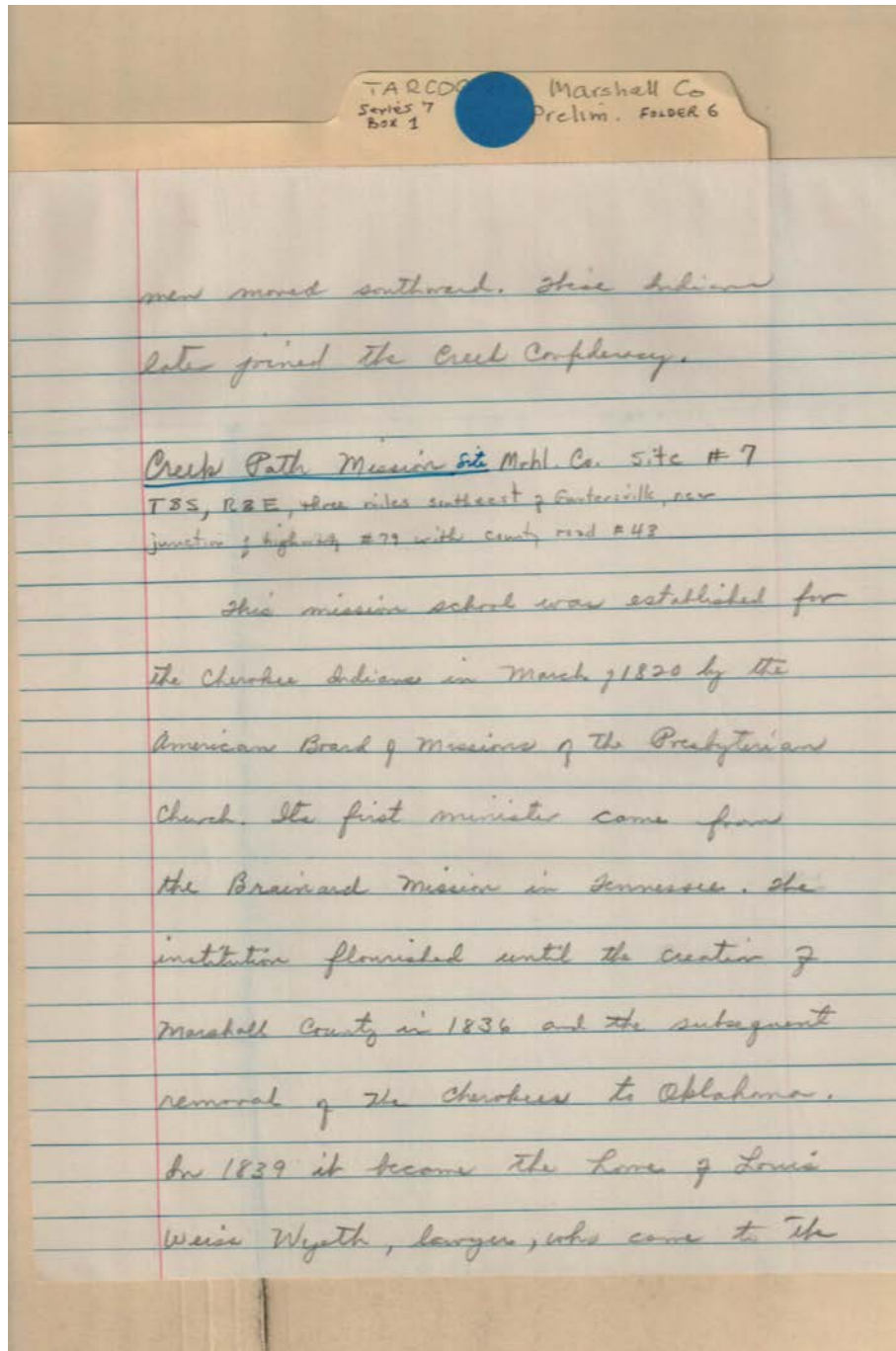
Types:

list

reference

Dates:

July 2-9, 1540



Topics:

established for
Cherokees

first minister from
Mission

lawyer, lived in bldg.
1839

Names:

American Board of
Missions

Brainard Mission
Creek Path Mission

Wyeth, Louis Weiss

Places:

Harrisburg, PA

Marshall Co., AL

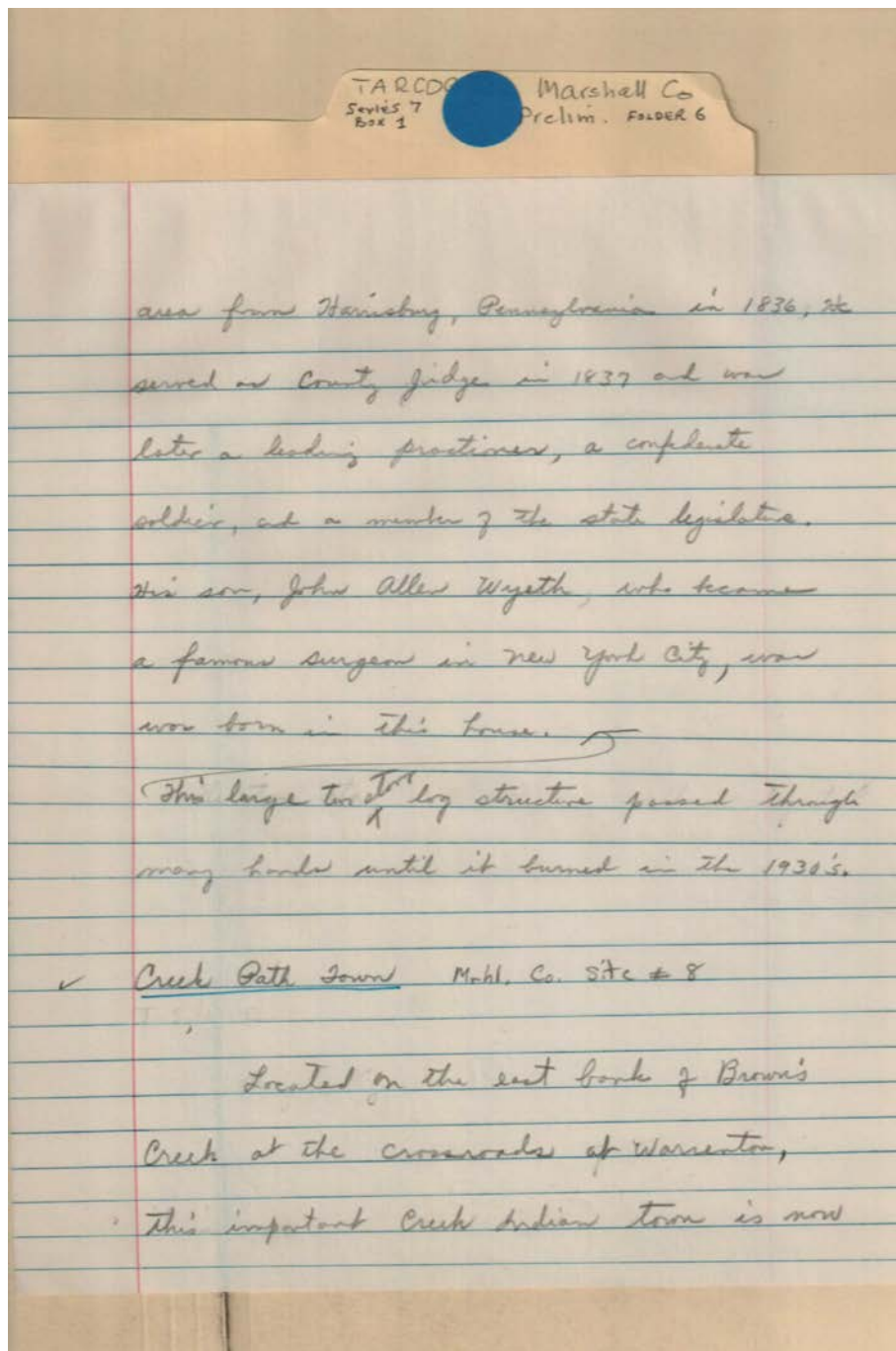
Tennessee

Types:

list

reference

Dates:



surgeon, son of Louis Wyeth

Names:

Creek Path Town

Wyeth, John Allen

Places:

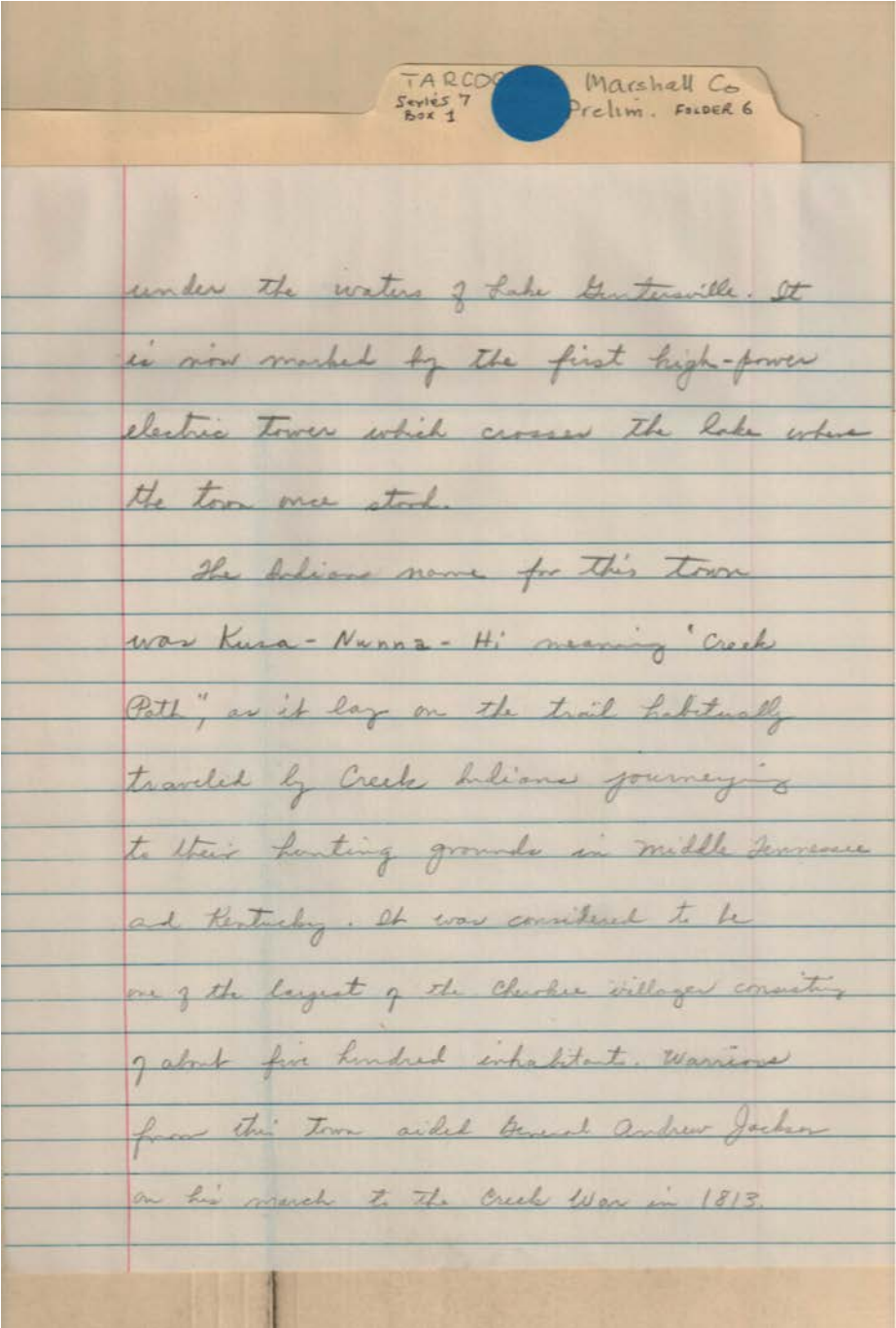
Marshall Co., AL

New York, NY

Types:

list

reference



Topics:

Creek War

Indian name of Creek
Path town

under water of Lake
Guntersville

Names:

Creek Path town

Jackson, Andrew,
General

Kusa-Nunna-Hi

Places:

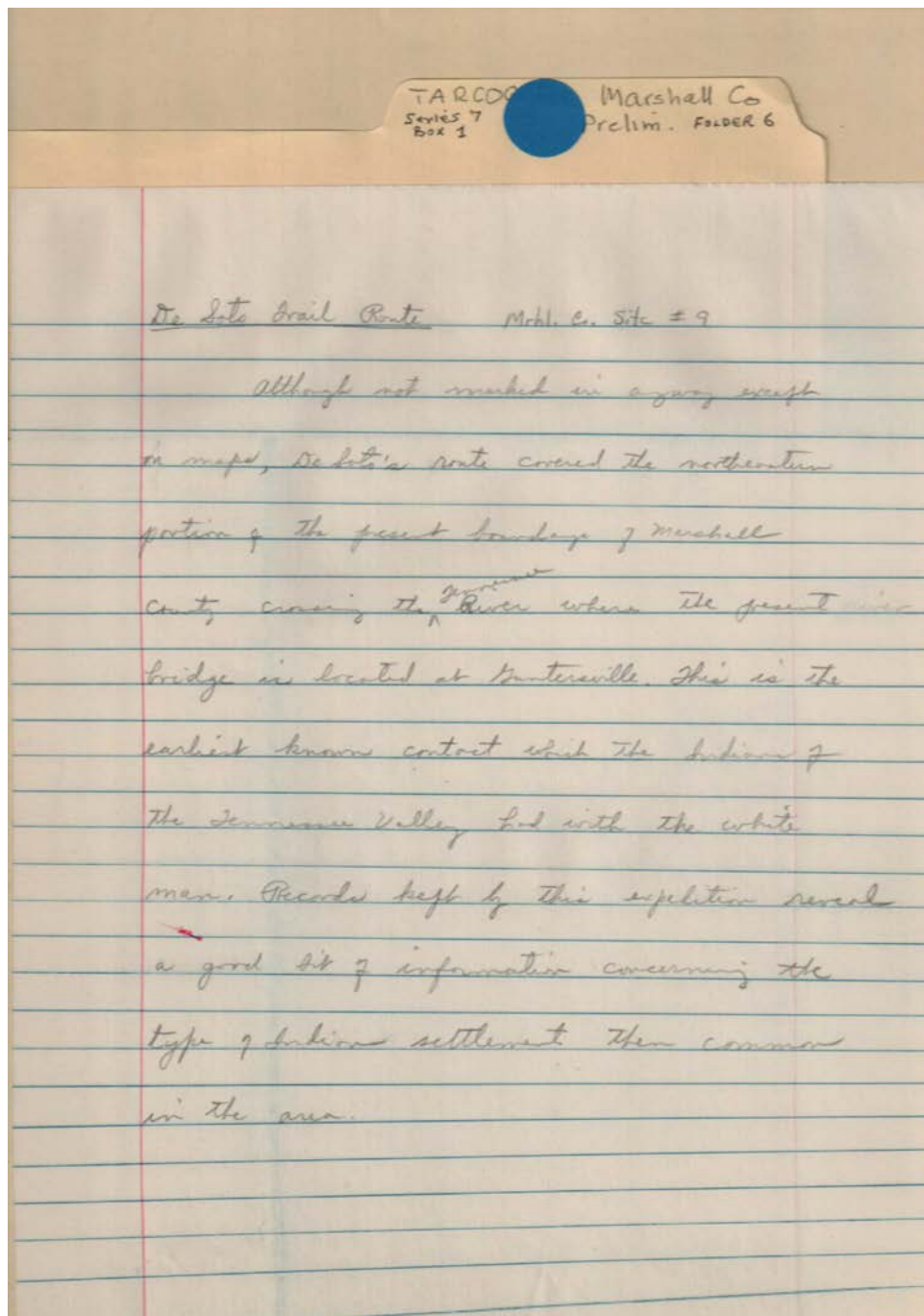
Marshall Co., AL

Types:

list

reference

Dates:



Names:

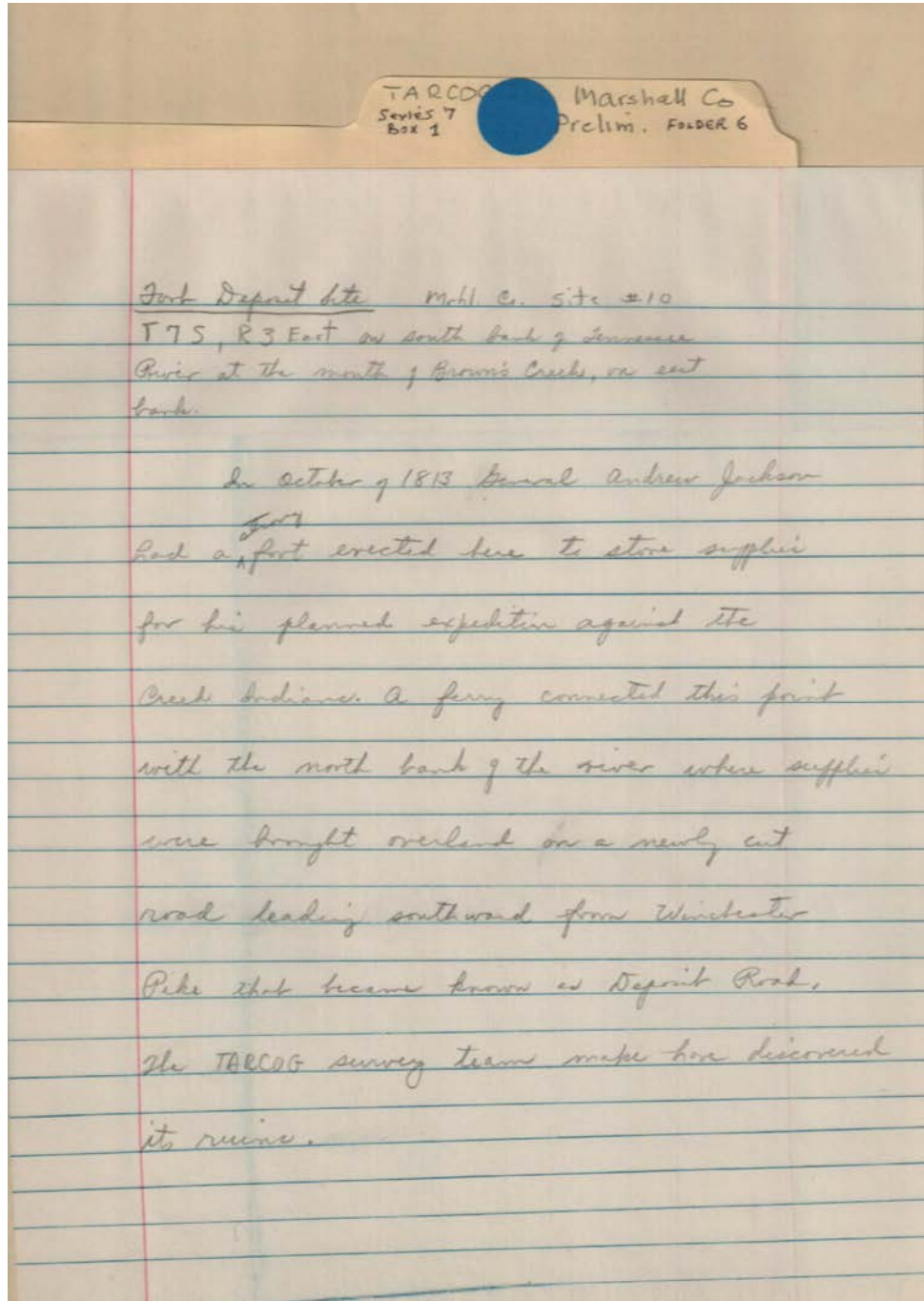
DeSoto Trail Route

Places:

Marshall Co., AL

Types:

list



Names:

Fort Deposit Site

Places:

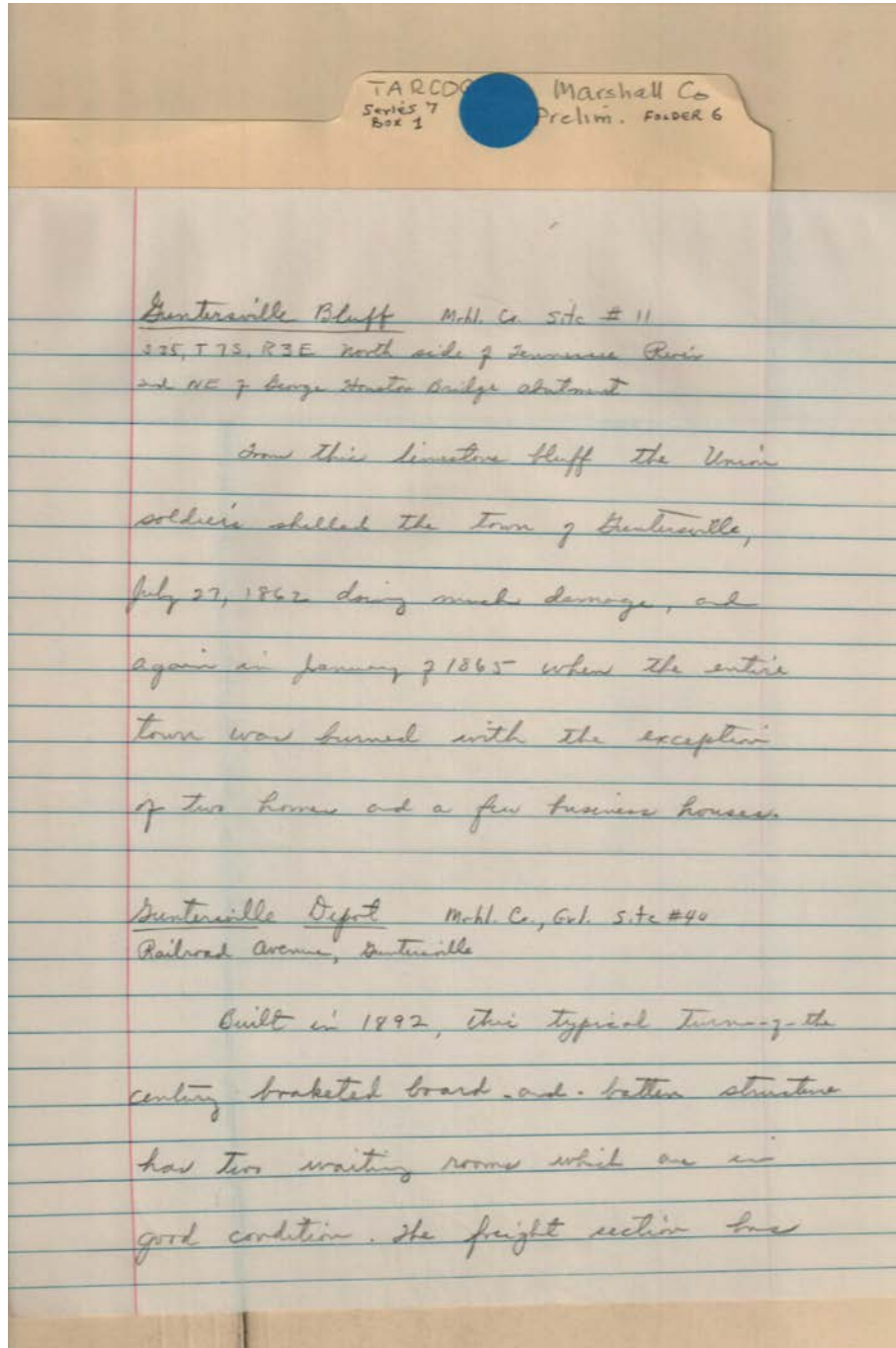
Marshall Co., AL

Types:

list

Dates:

Oct 1813



Topics:

Union Soldiers
shelled town

Union burned town

Names:

Guntersville, AL

Guntersville Bluff

Places:

Marshall Co., AL

Types:

reference

Dates:

January, 1865

July 27, 1862

TARCOO Marshall Co
Series 7 Prelim. FOLDER 6
Box 1

been torn away in recent years. From all
Huntsville all passengers and freight ^{cars} bound
for Huntsville and points north on the
NC. and St. L. Railroad were transferred ~~to~~
~~with~~ ^{to} a steamboat that transported them
to Hobbs Island station. At this point the
cars ^{or} were ^{air} transferred to the rail
line. for ~~the~~

Names:

Hobbs Island Station

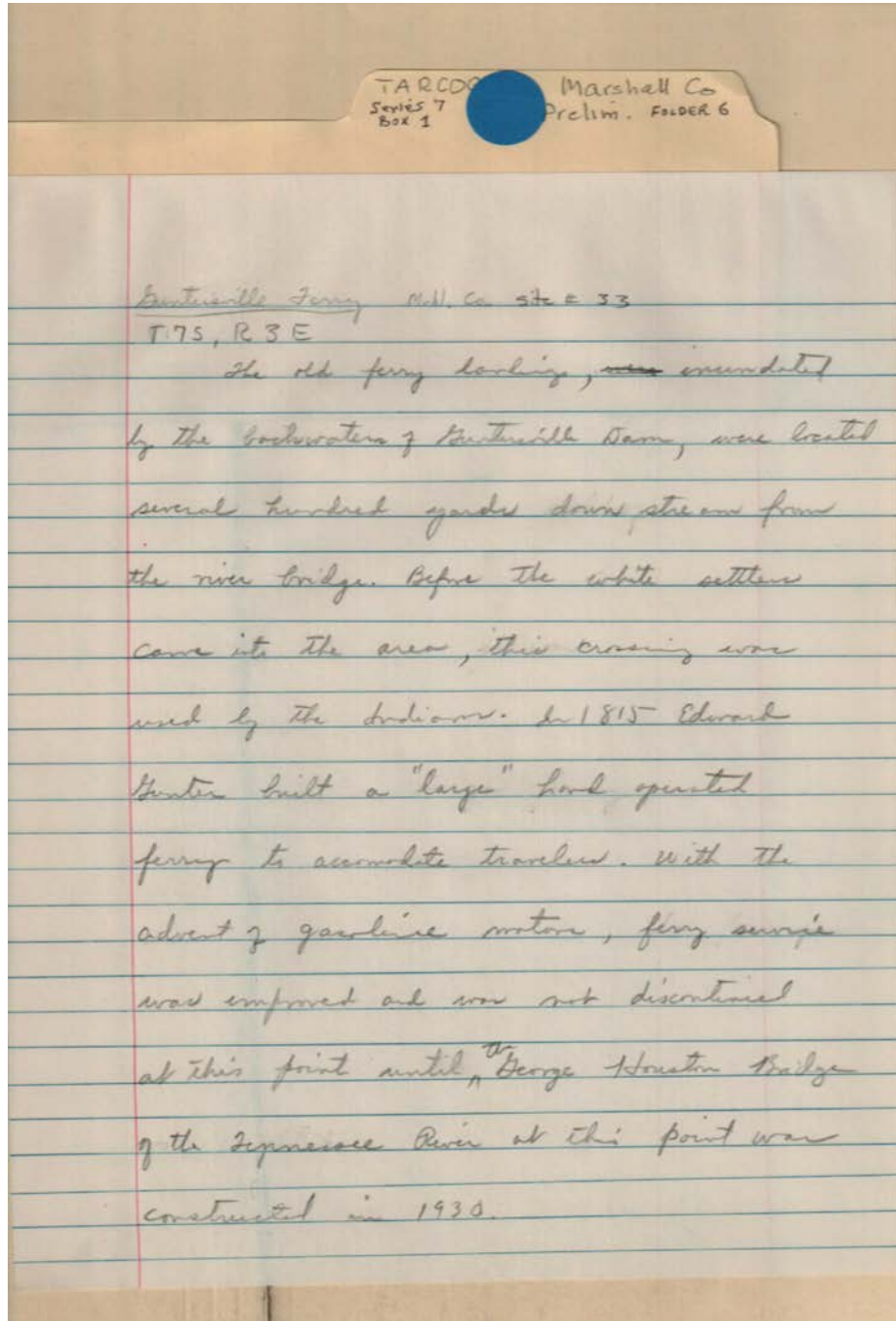
NC & St. Louis
Railroad

Places:

Marshall Co., AL

Types:

reference



Names:

George Houston
Bridge

Gunter, Edward
Guntersville Ferry

Places:

Marshall Co., AL

Types:

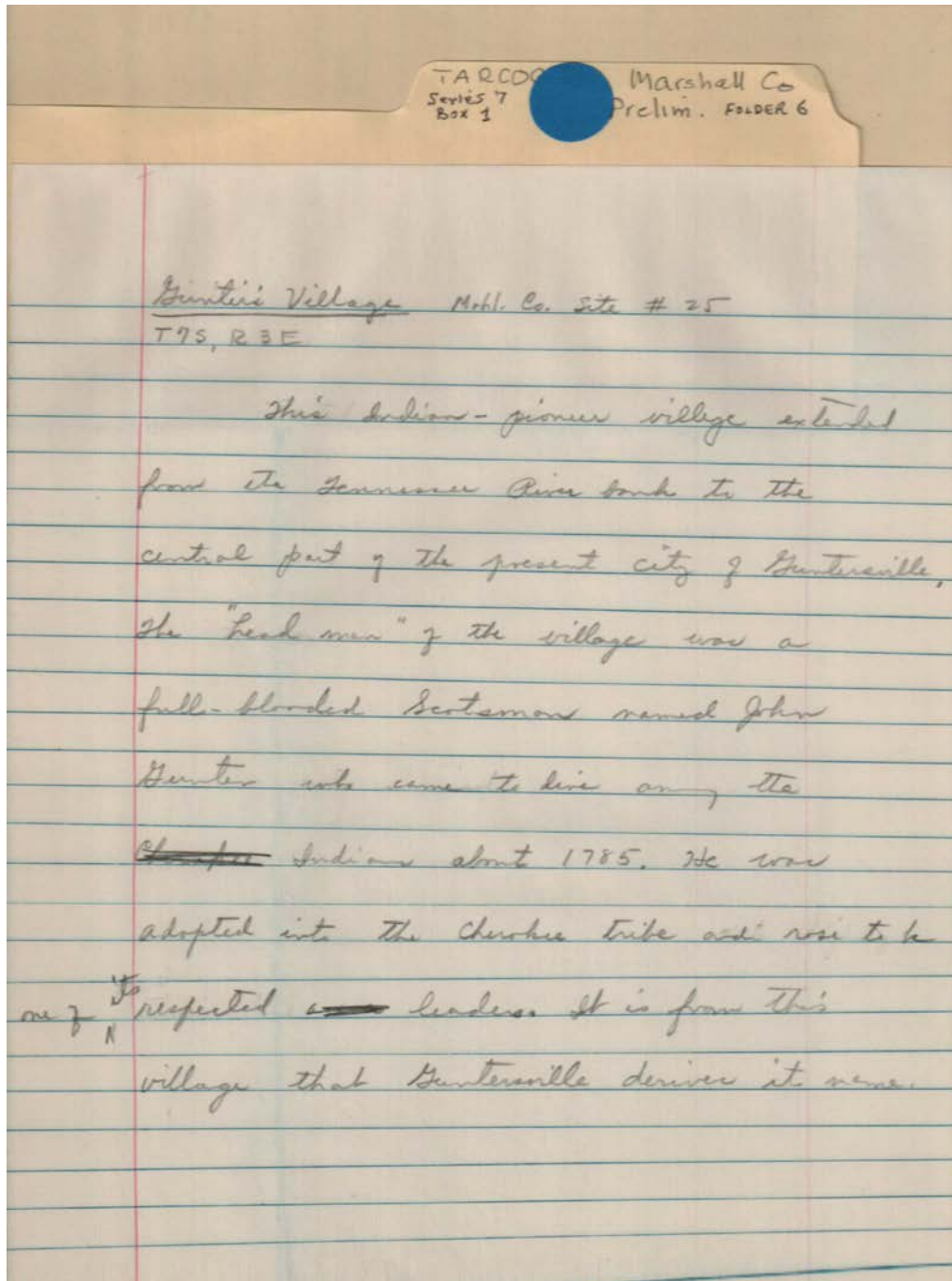
list

reference

Dates:

1815

1930



Topics:

Indian village

Scotsman came to
area 1785

adopted John Gunter

Names:

Cherokee tribe

Gunter, John

Gunter's Village

Places:

Marshall Co., AL

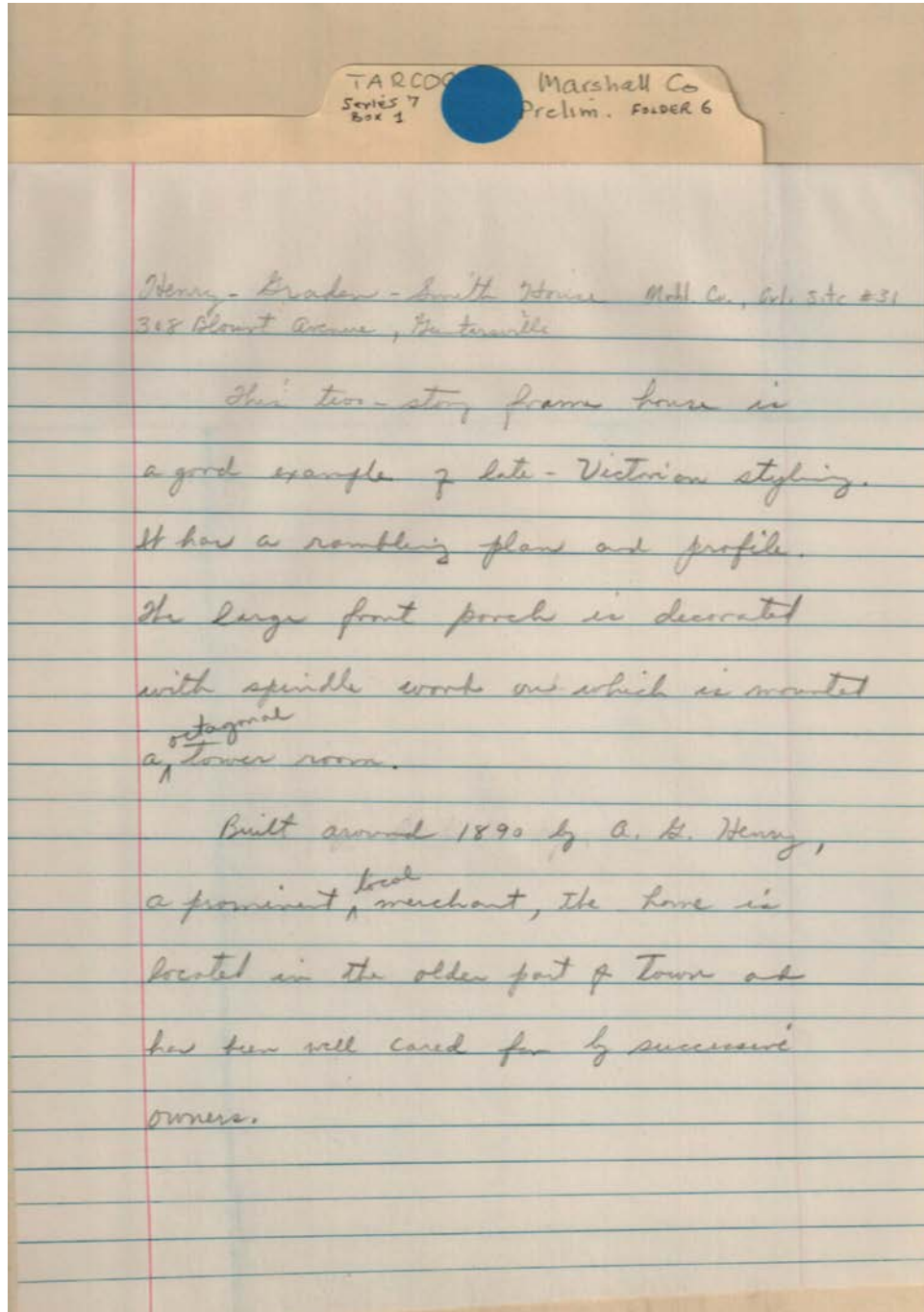
Types:

list

reference

Dates:

1785



Topics:

house built in 1890

merchant who built
house

Names:

Henry, A. G.

Henry-Graden-Smith
Home

Places:

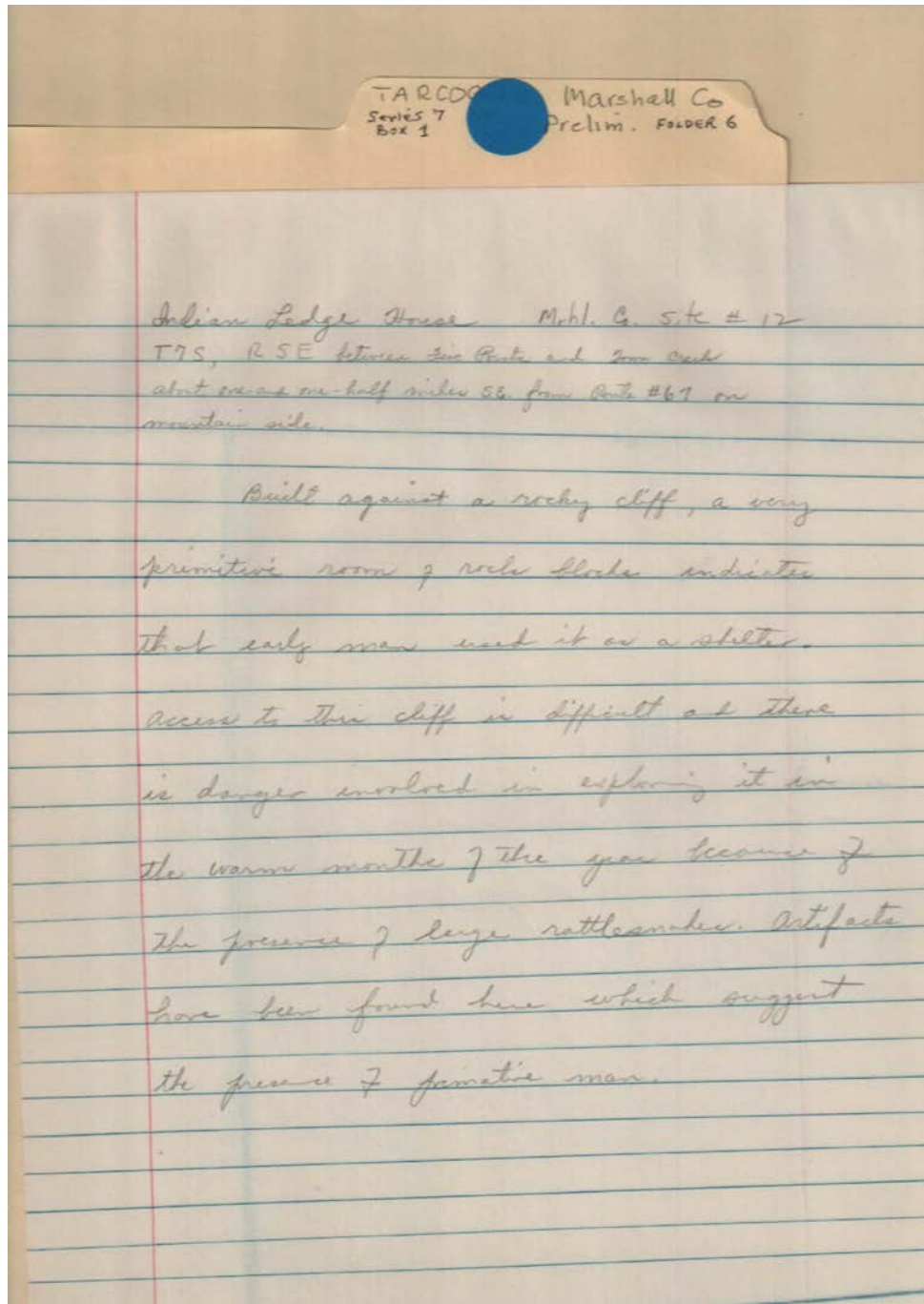
Marshall Co., AL

Types:

list

reference

Dates:



Names:

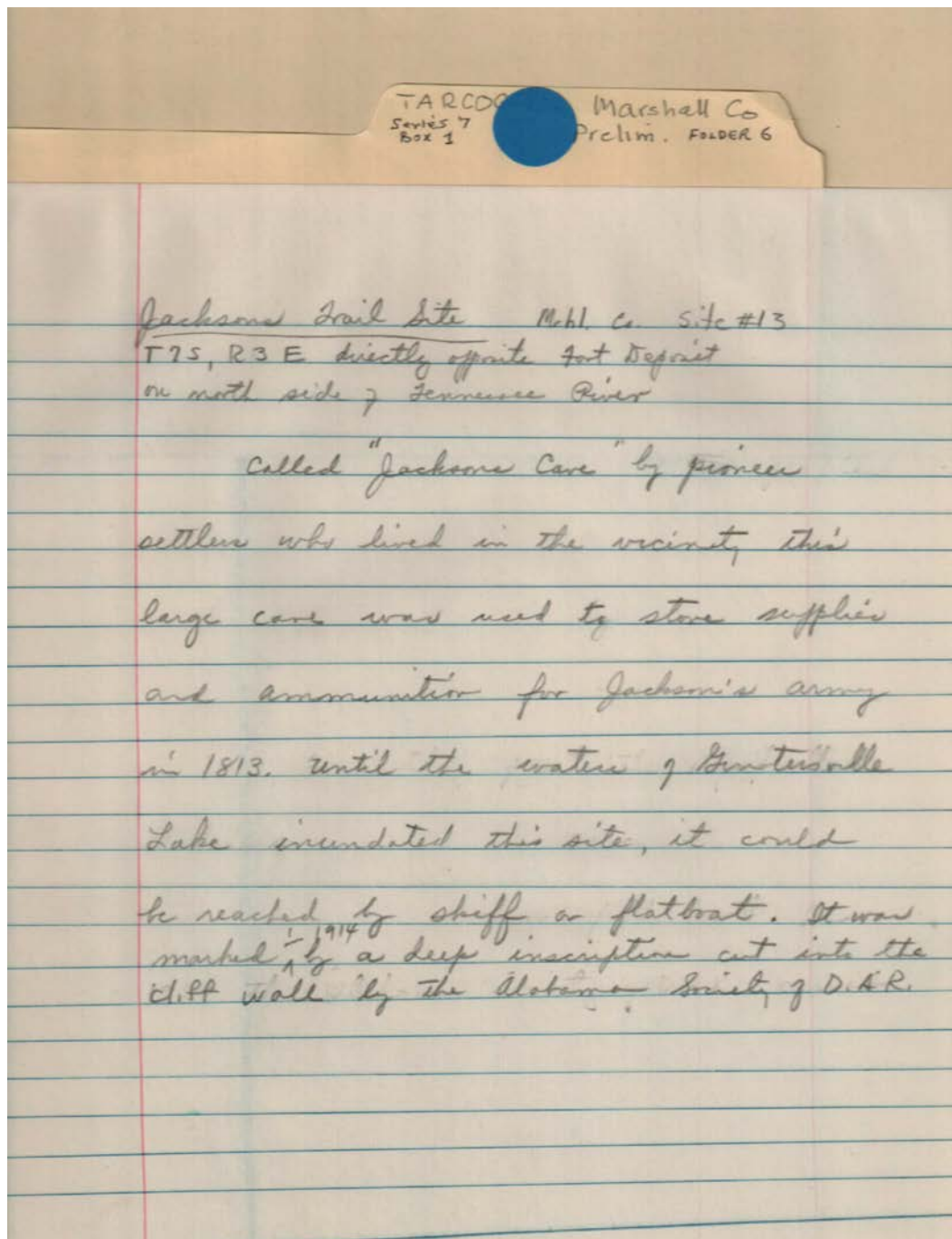
Indian Lodge House

Places:

Marshall Co., AL

Types:

list



used cave, now under water

Names:

Jackson Trail Site

Jackson's Army

Jackson's Cave

Places:

Marshall Co., AL

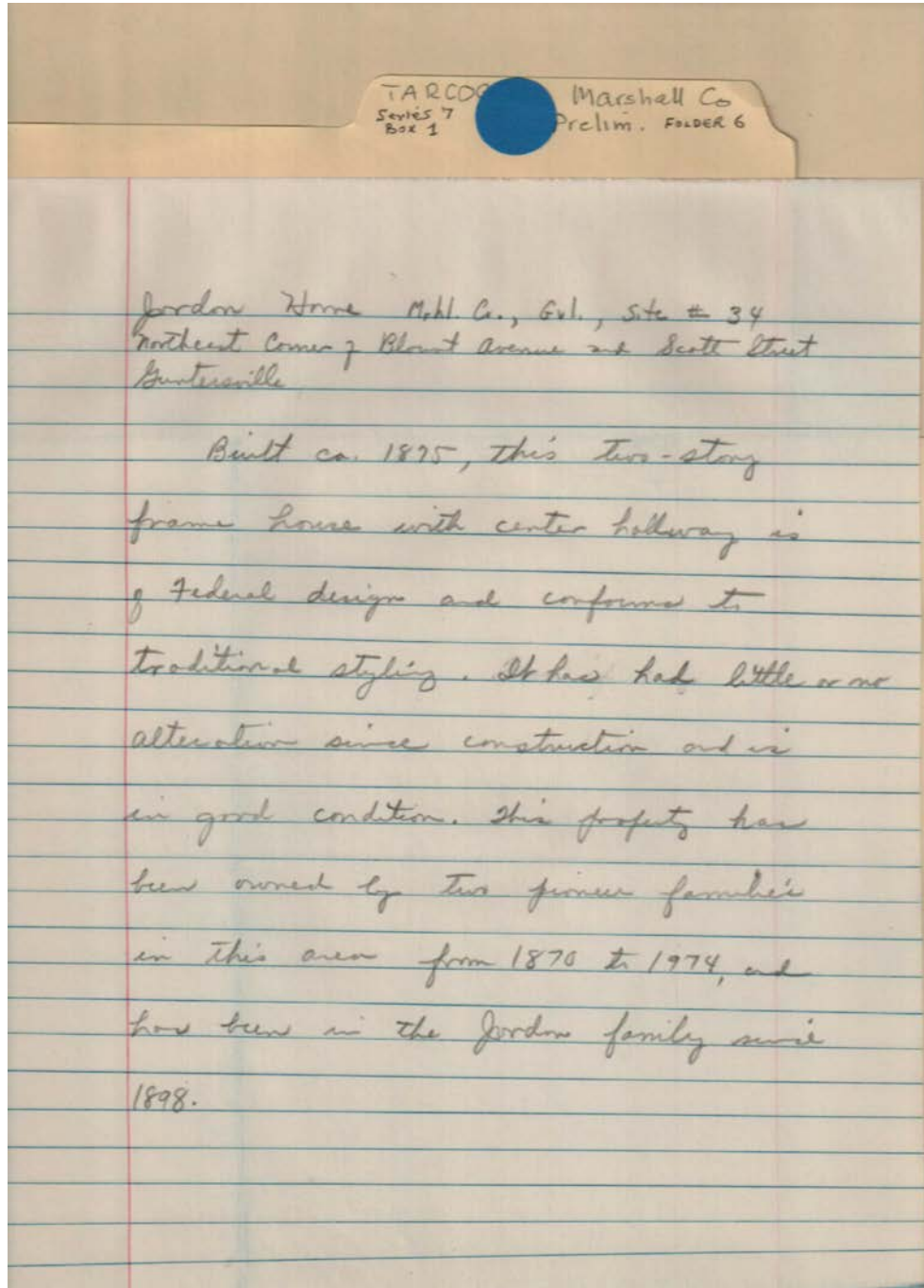
Types:

list

reference

Dates:

1813



Names:

Jordon Home

Places:

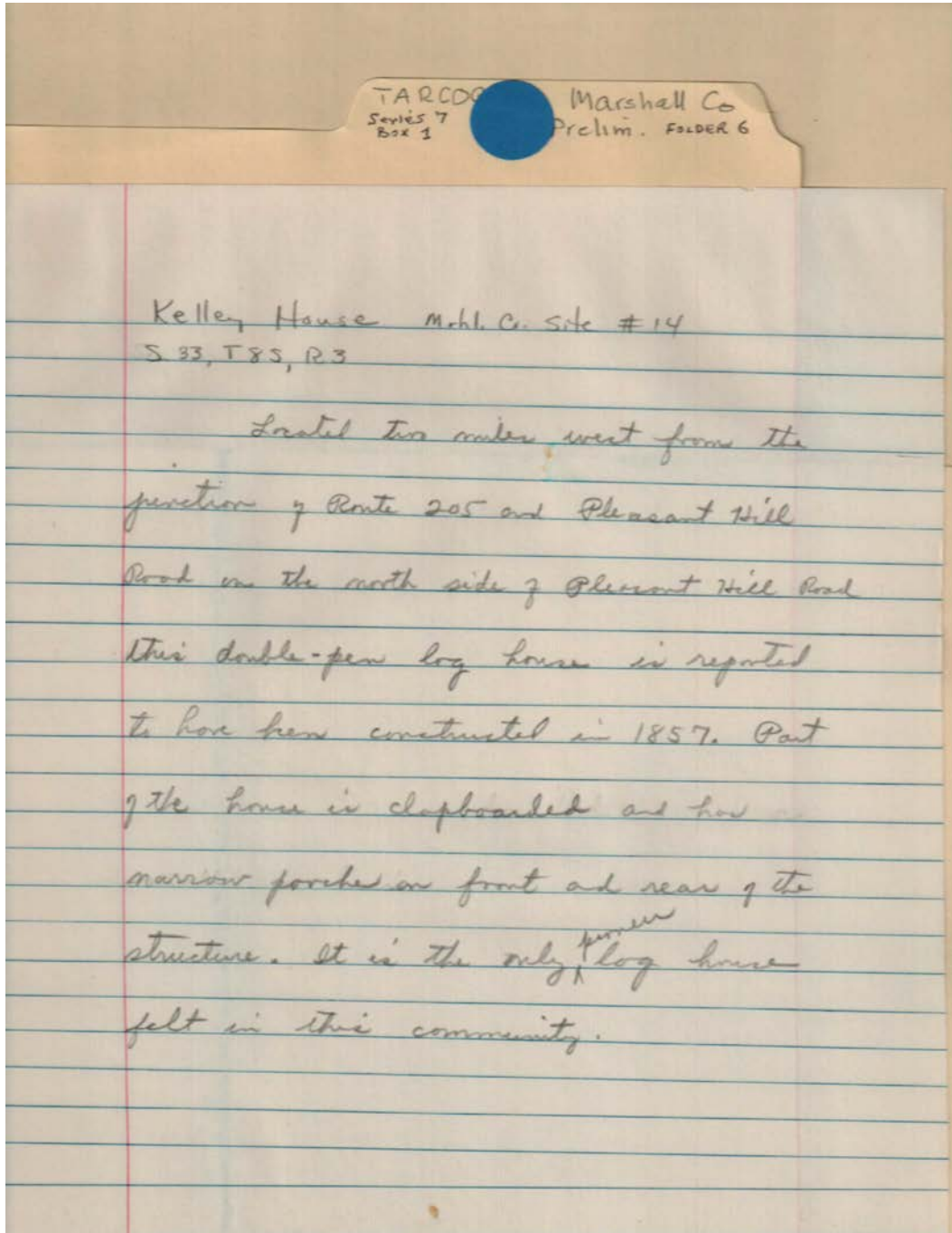
Marshall Co., AL

Types:

list

Dates:

1875



Names:

Kelley House

Places:

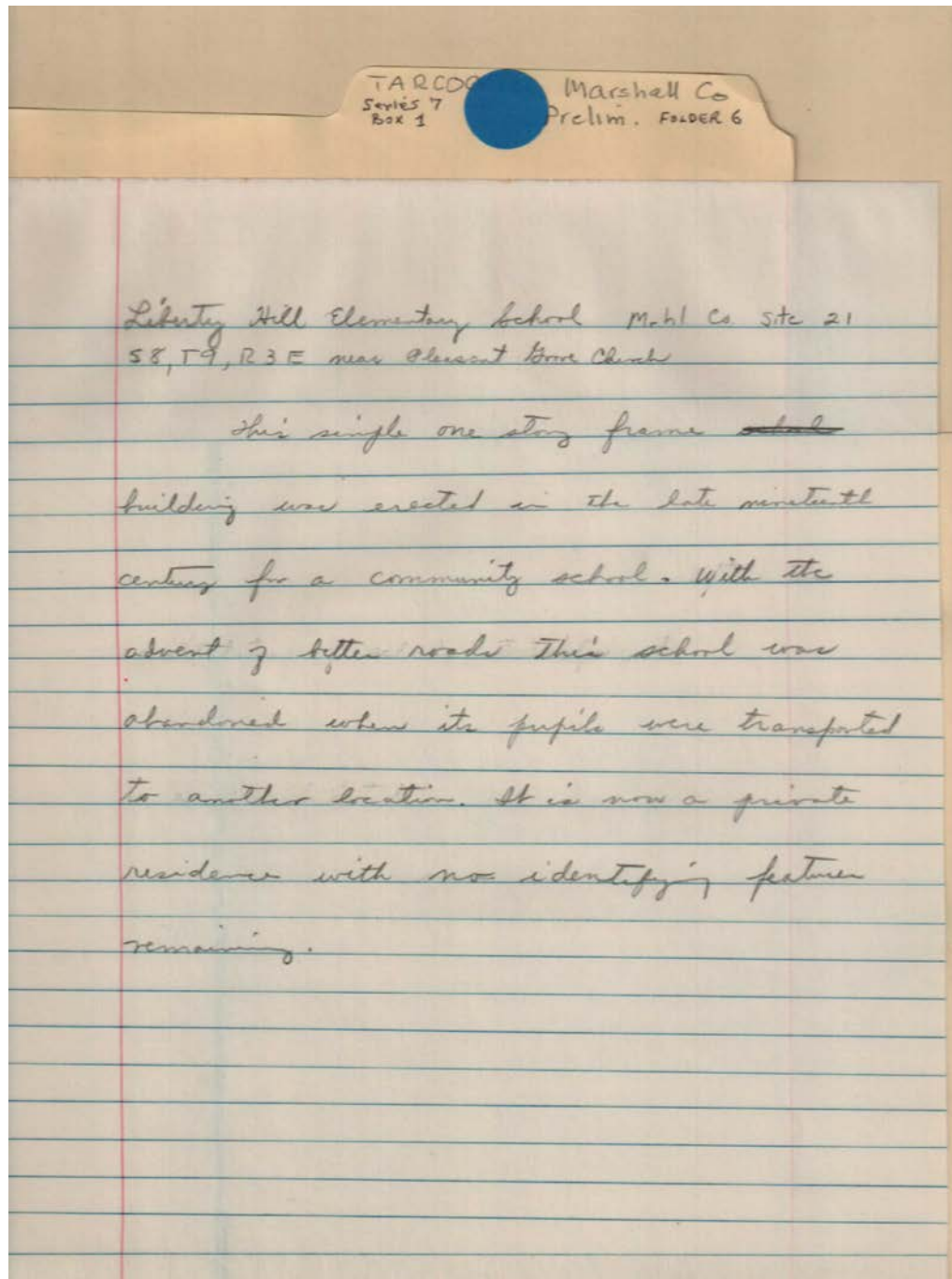
Marshall Co., AL

Types:

list

Dates:

1857



Names:

Liberty Hill
Elementary School

Places:

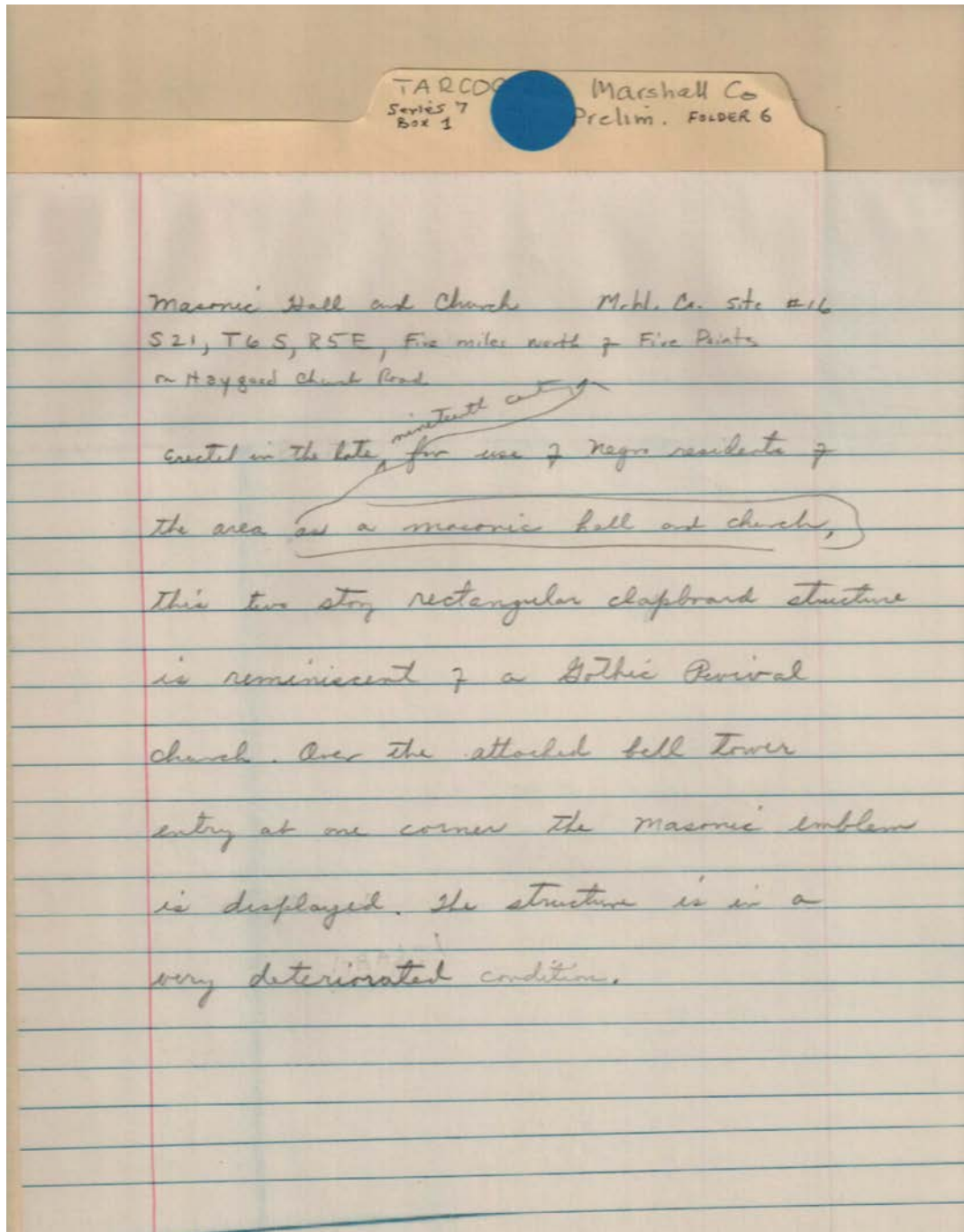
Marshall Co., AL

Types:

list

Dates:

1800s



Names:

Masonic Hall and
Church

Places:

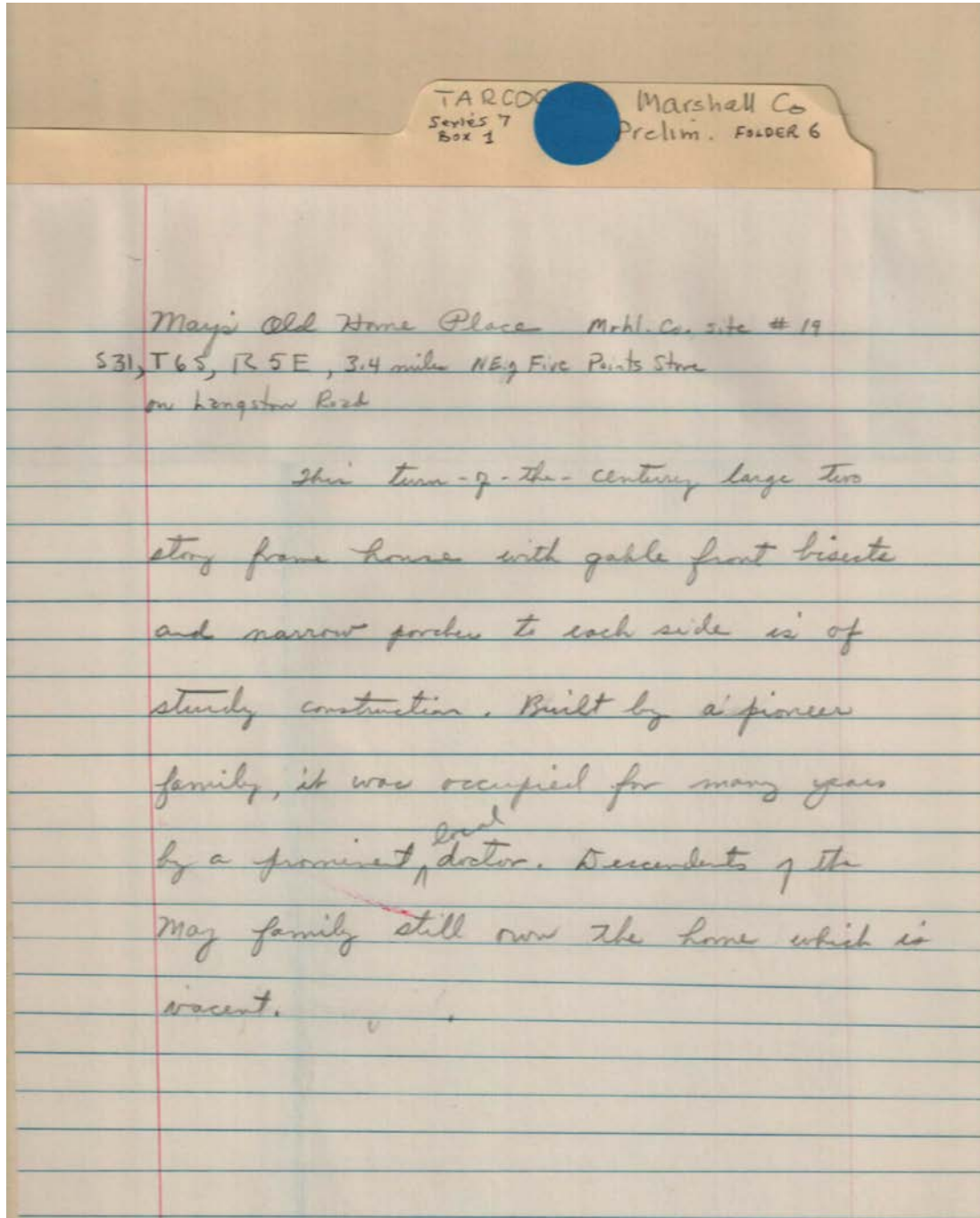
Marshall Co., AL

Types:

list

Dates:

1800s



Names:

May family

May's Old Home
Place

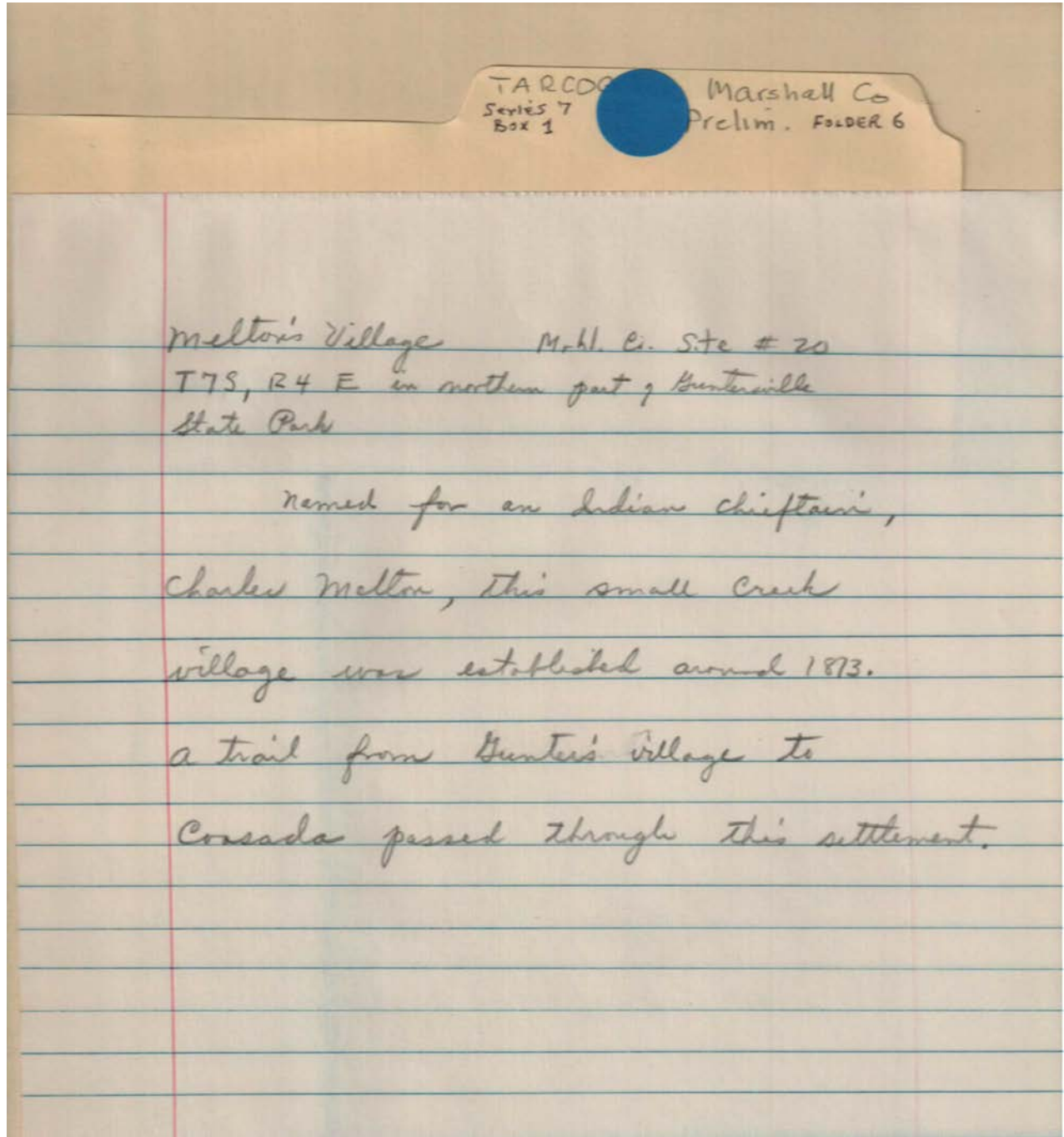
Places:

Marshall Co., AL

Types:

list

reference



Indian Chieftain

Names:

Guntersville State
Park

Melton, Charles
Melton's Village

Places:

Marshall Co., AL

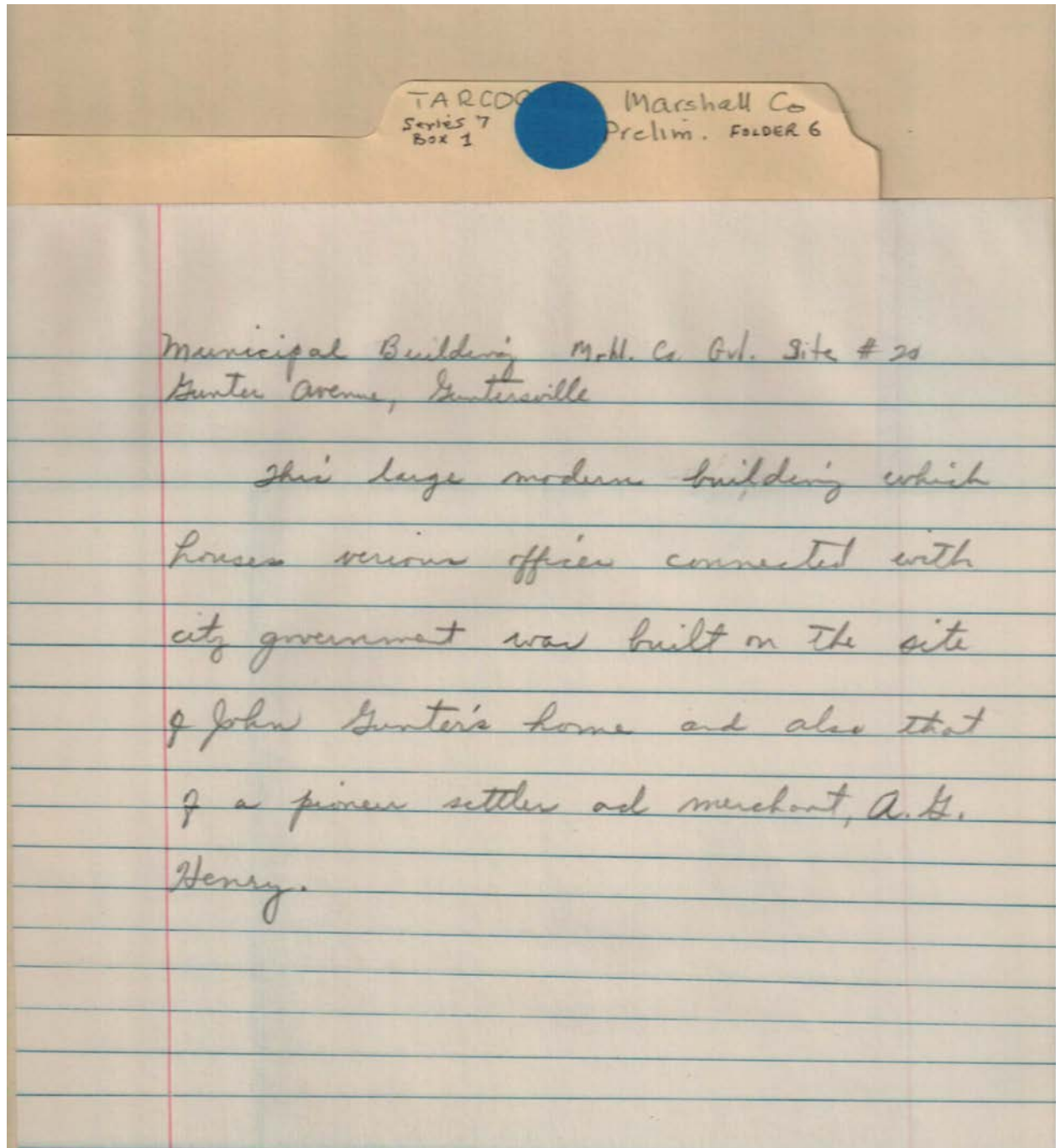
Types:

list

reference

Dates:

1873



Topics:

Municipal Building
on site

built on site of John
Gunter's home

owned land at site

Names:

Henry, A. D.

John Gunter's Home

Municipal Building

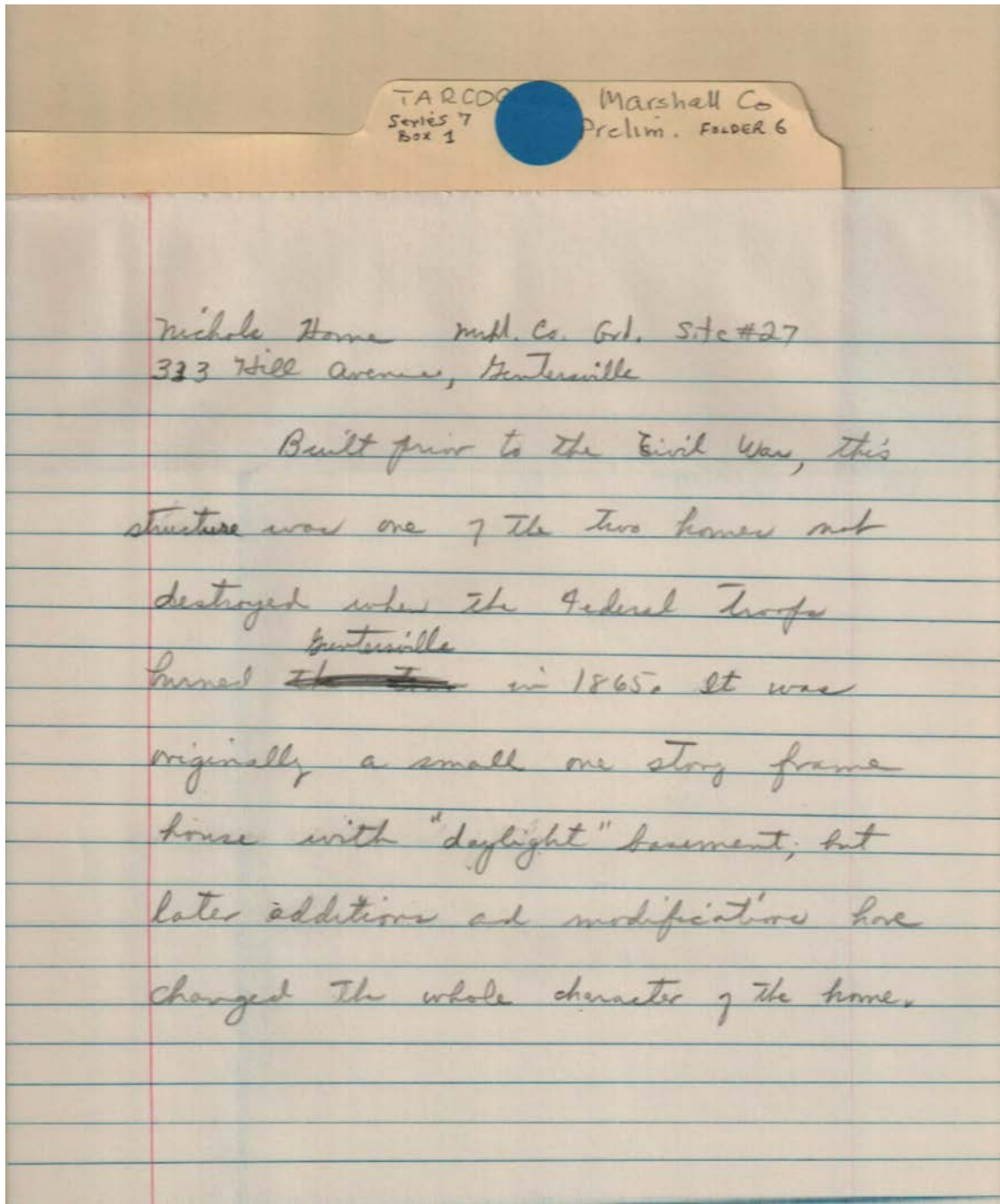
Places:

Marshall Co., AL

Types:

list

reference



built before Civil War

Names:

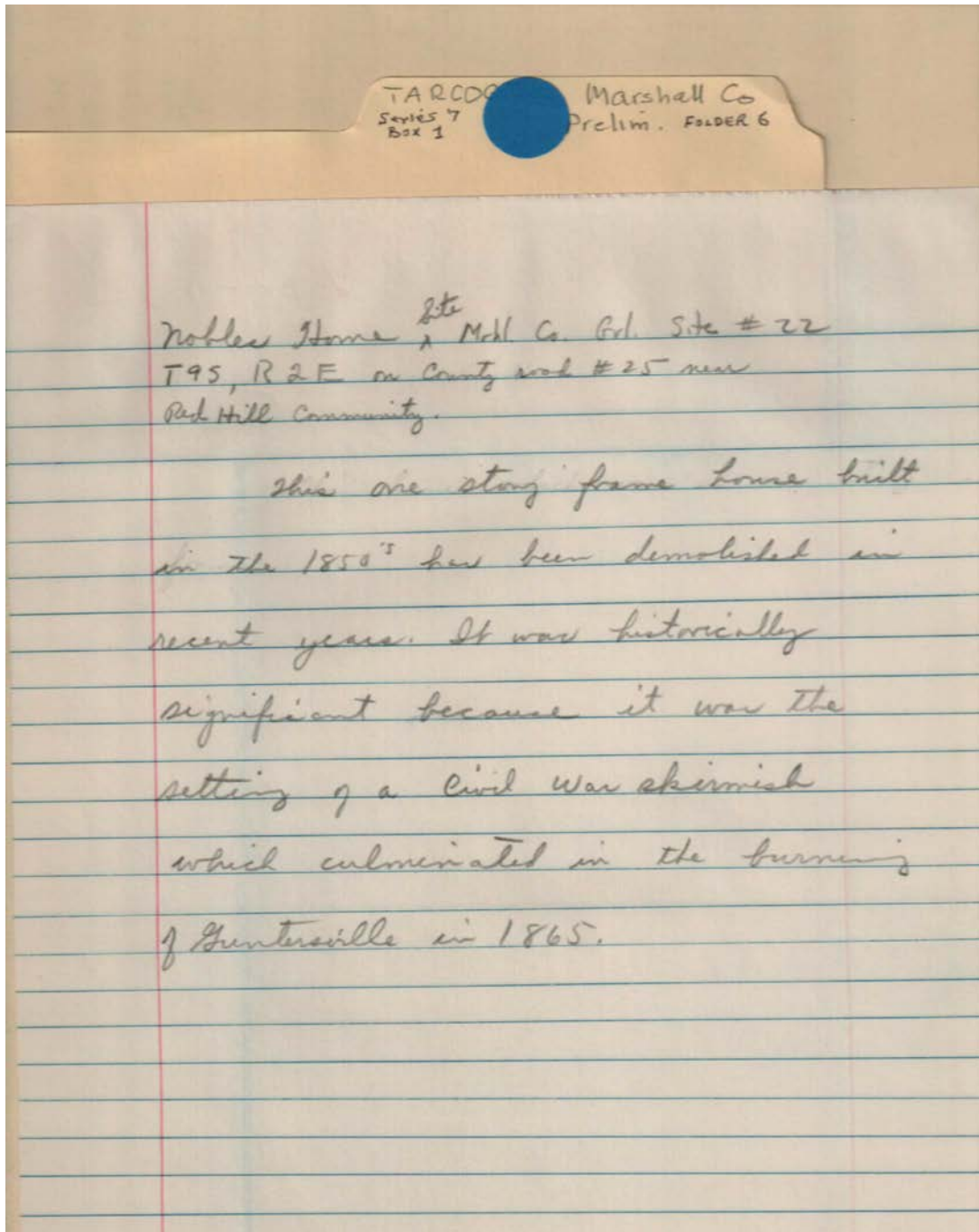
Nichols Home

Places:

Marshall Co., AL

Types:

list



Names:

Nobles Home Site

Places:

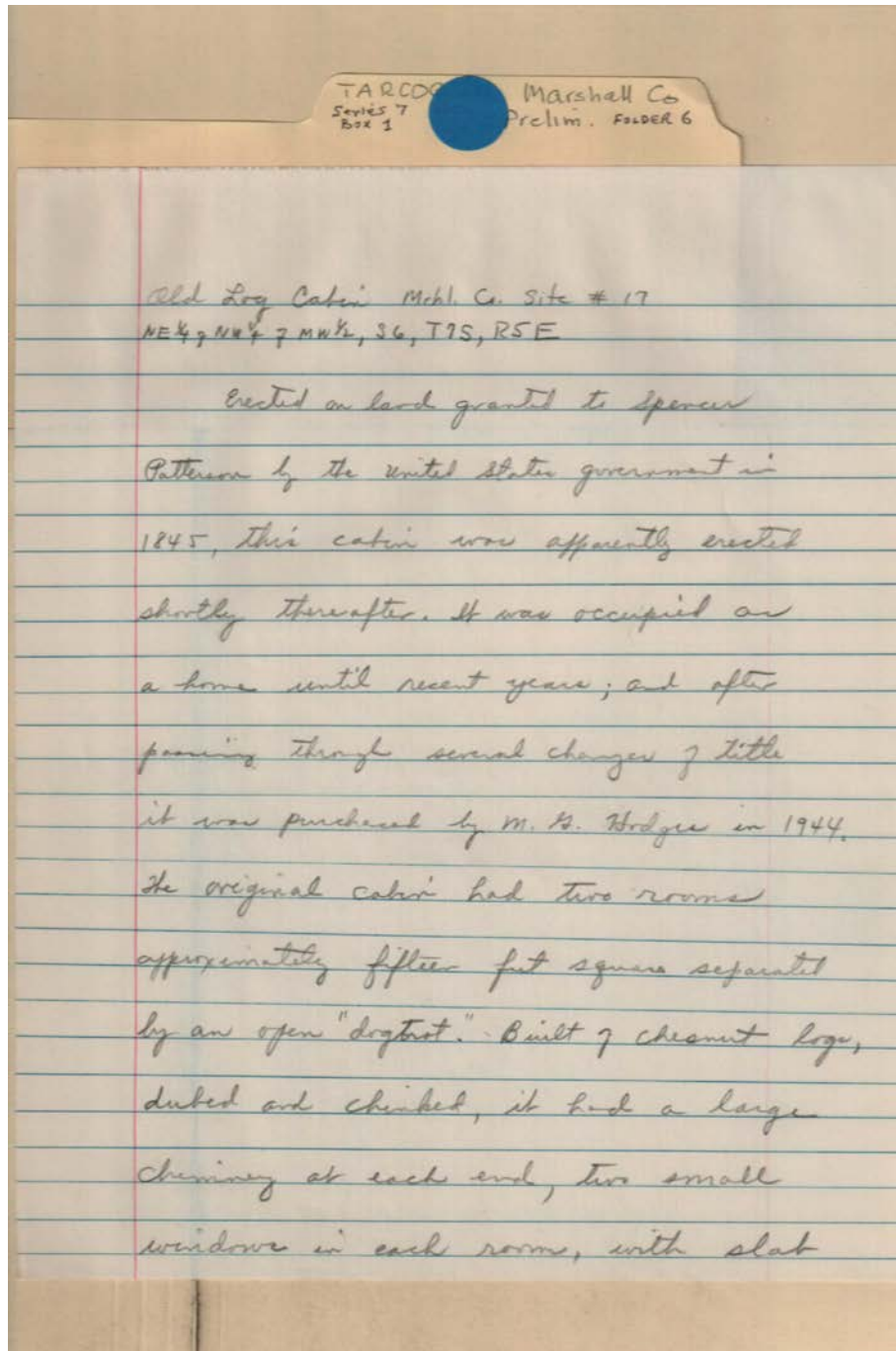
Marshall Co., AL

Types:

list

Dates:

1850s



Names:

Hodges, M. G.

Old Log Cabin

Patterson, Spencer

Places:

Marshall Co., AL

Types:

list

reference

Dates:

1845

1944

TARCOO Marshall Co
Series 7 Prelim. FOLDER 6
Box 1

doors front and back, and a ladder stairway to the sleeping loft. Unusually fine masonry shows in its existing chimney constructed of unmortared limestone blocks. The house is now used as a storage room and is in poor condition.

Names:

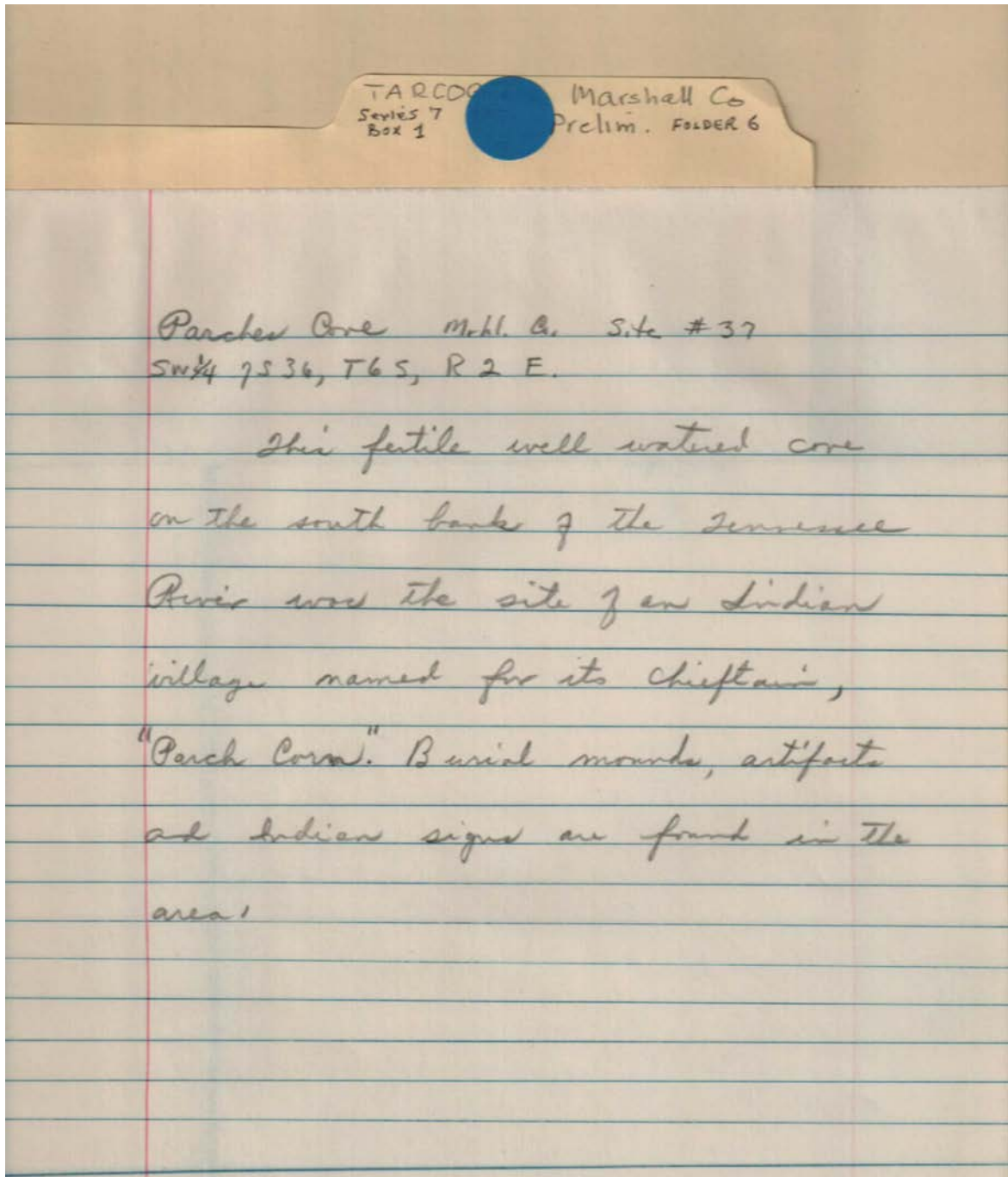
Old Log Cabin

Places:

Marshall Co., AL

Types:

reference



site of Indian village

Names:

Corn, Parch, chieftain

Parches Cove

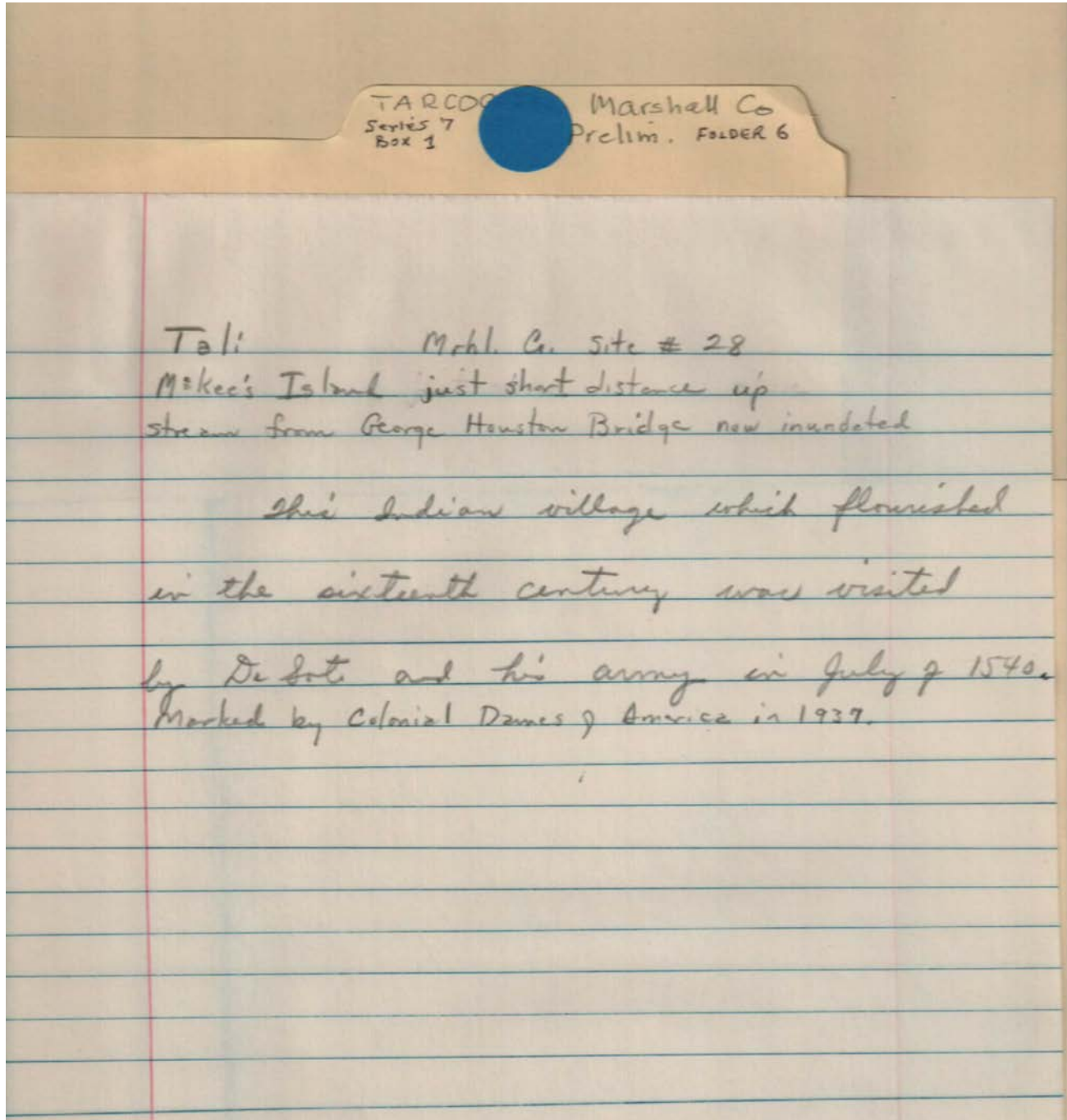
Places:

Marshall Co., AL

Types:

list

reference



marked area by plaque

Names:

Colonial Dames of
America

DeSoto
Tali (Indian village)

Places:

Marshall Co., AL

Types:

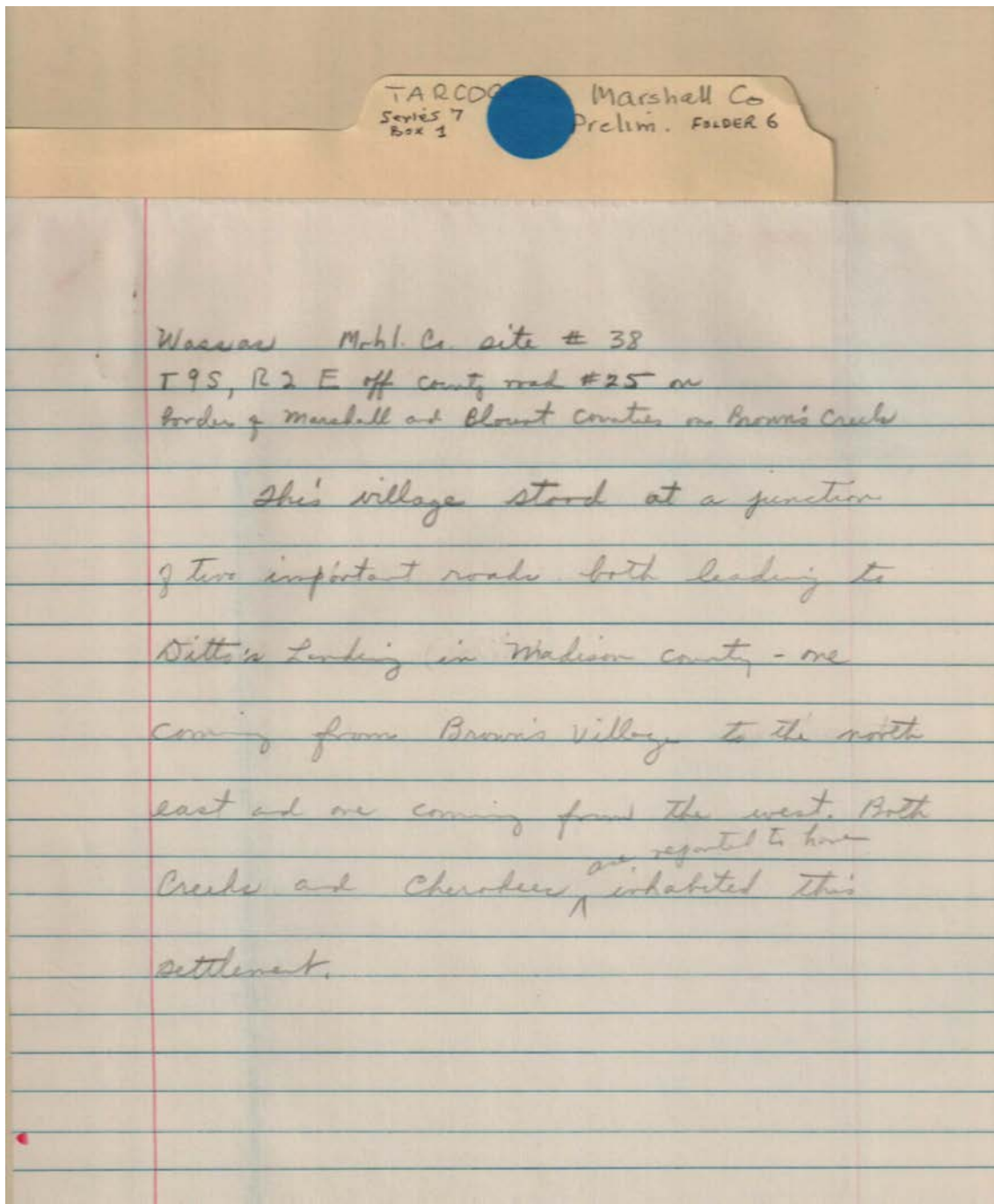
list

reference

Dates:

1937

July, 1540



inhabited settlement

Names:

Cherokees

Creeks

Wassas Village

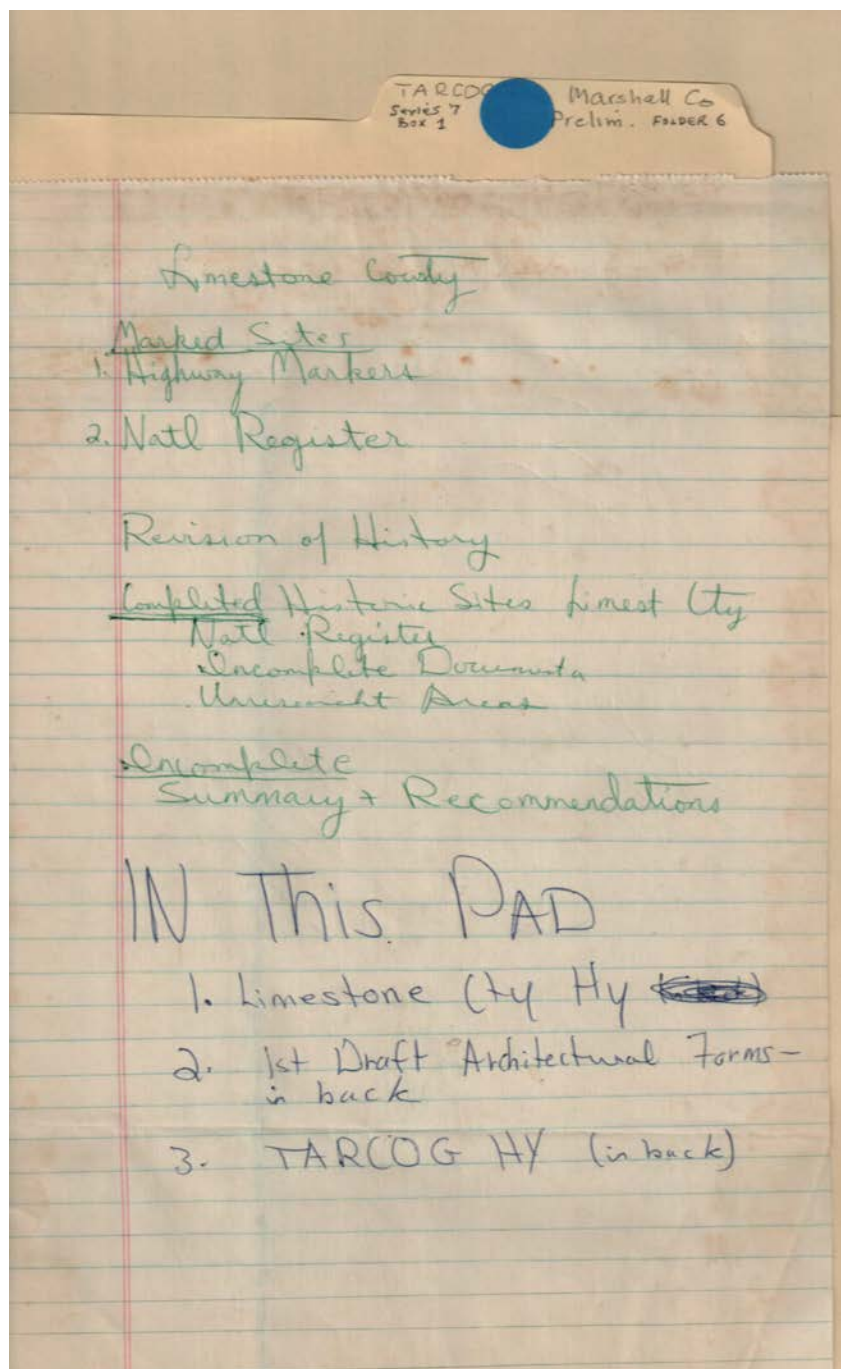
Places:

Marshall Co., AL

Types:

list

reference



incomplete

Names:

Limestone County

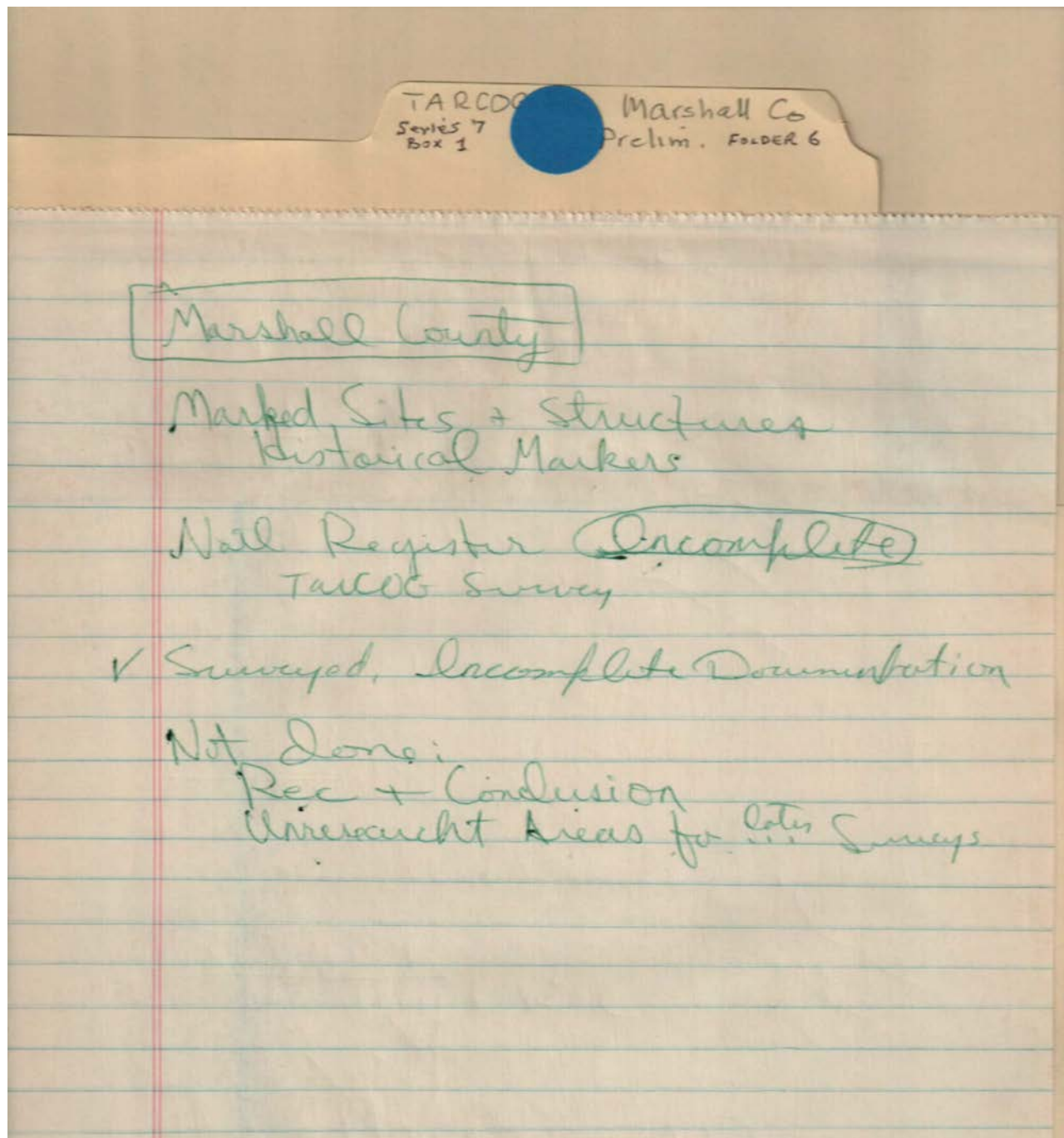
National Register
Revision

Places:

Limestone Co., AL

Types:

history



incomplete

Names:

Marshall County

Structures &
Historical markers

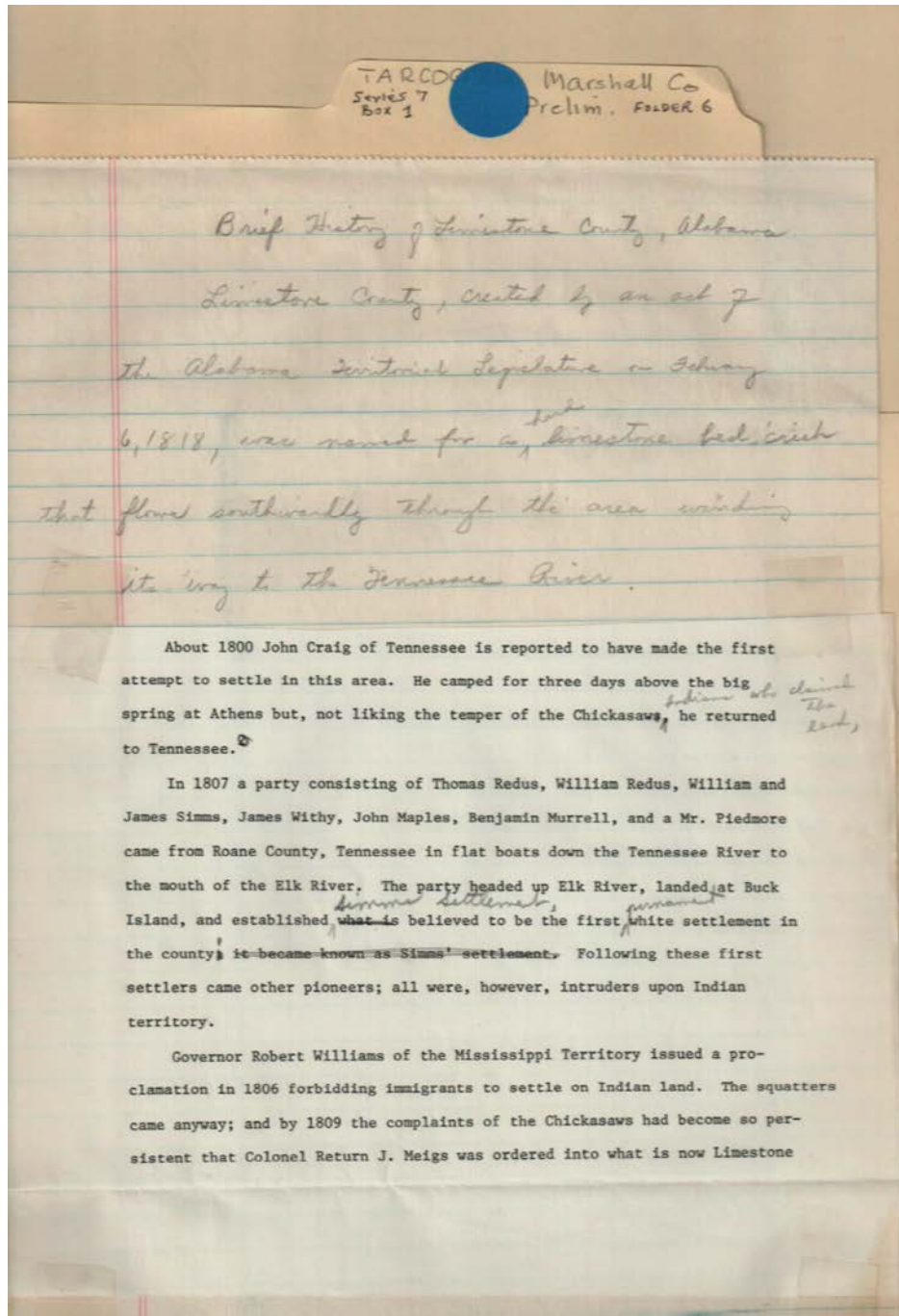
Places:

Marshall Co., AL

Types:

history

survey



Topics:

county created

first permanent
settlement

settled in Limestone
Co., AL

Names:

Brief History of
Limestone Co.
Burrell, Benjamin
Chickasaws
Craig, John

Early settlers in area
Limestone
Maples, John
Meigs, Return J.,
Colonel

Piedmore, Mr.
Redus, Thomas
Redus, William
Simms Settlement
Simms, James

Simms, William
Williams, Robert,
Governor
Withy, James

Places:

Limestone Co., AL

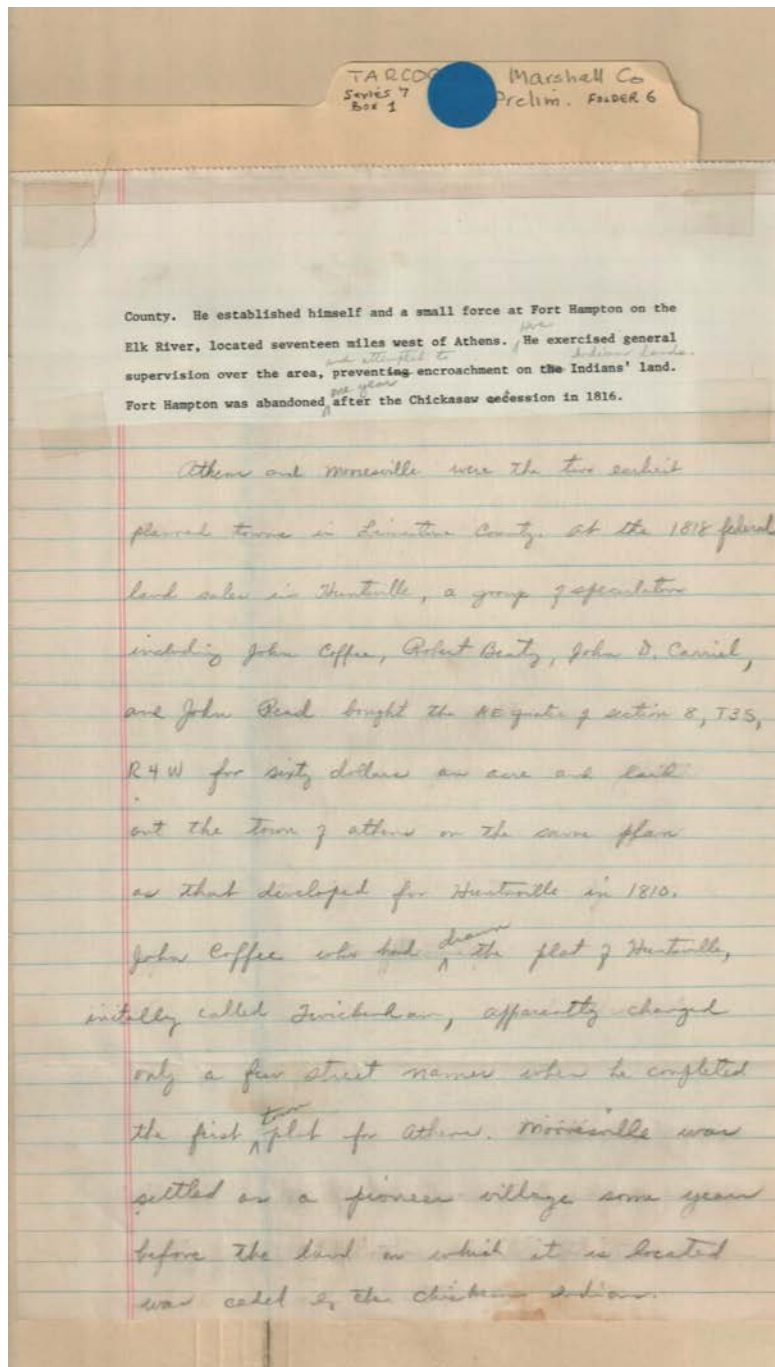
Mississippi Territory

Roane Co., TN

Tennessee

Types:

history	list	reference
Dates: 1800	1806	Feb 6, 1818



Topics:

early settler in Athens

early town in county

Names:

Athens, AL
Beaty, Robert

Carriel, John D.
Chickasaw cession

Coffee, John
Fort Hampton

Mooresville, AL
Read, John

Places:

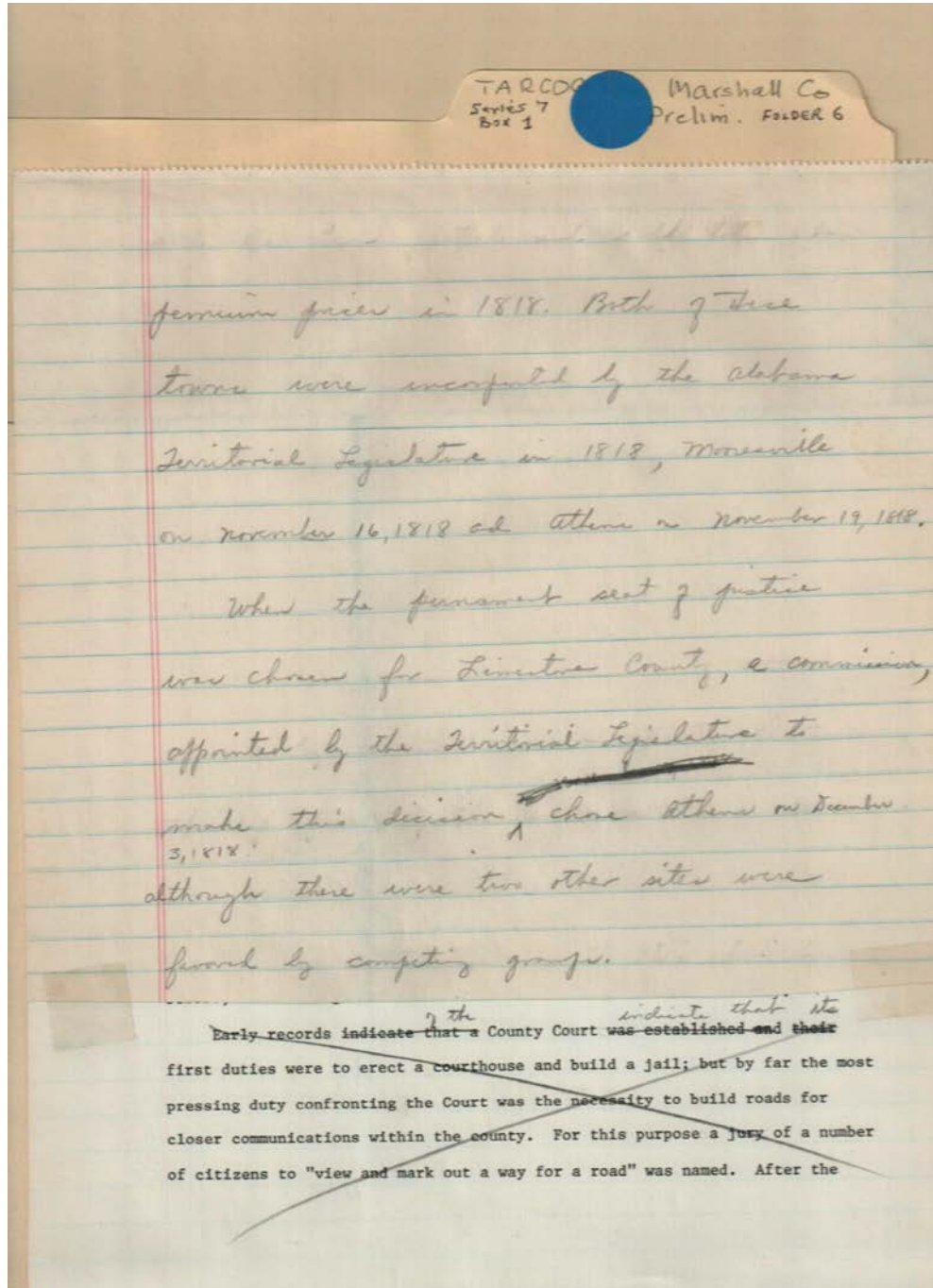
Elk River, Limestone
Co., AL

Limestone Co., AL

Types:

reference

Dates:



county seat

Names:

Athens, AL

Mooresville, AL

Places:

Limestone Co., AL

Types:

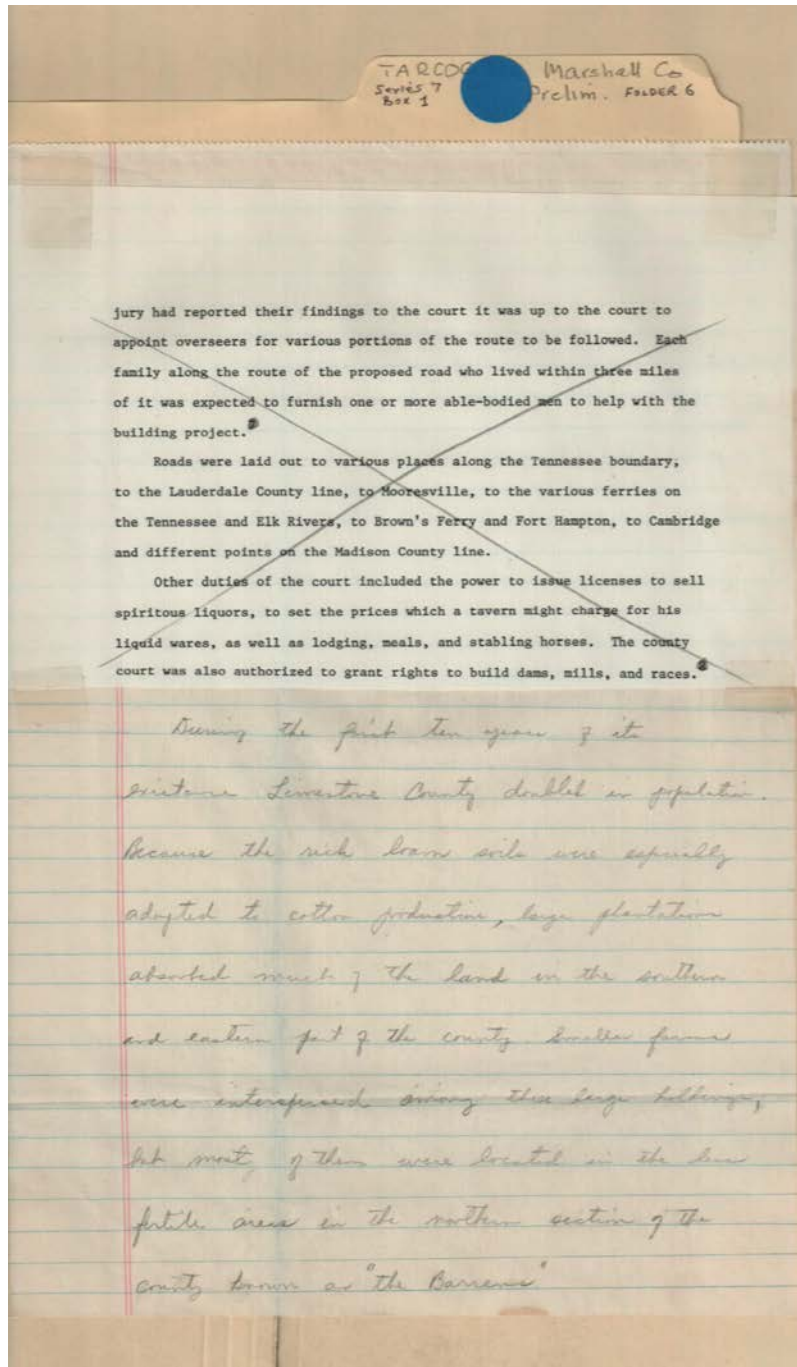
reference

Dates:

Dec 3, 1818

Nov 16, 1818

Nov 19, 1818



land settled in northern section

Names:

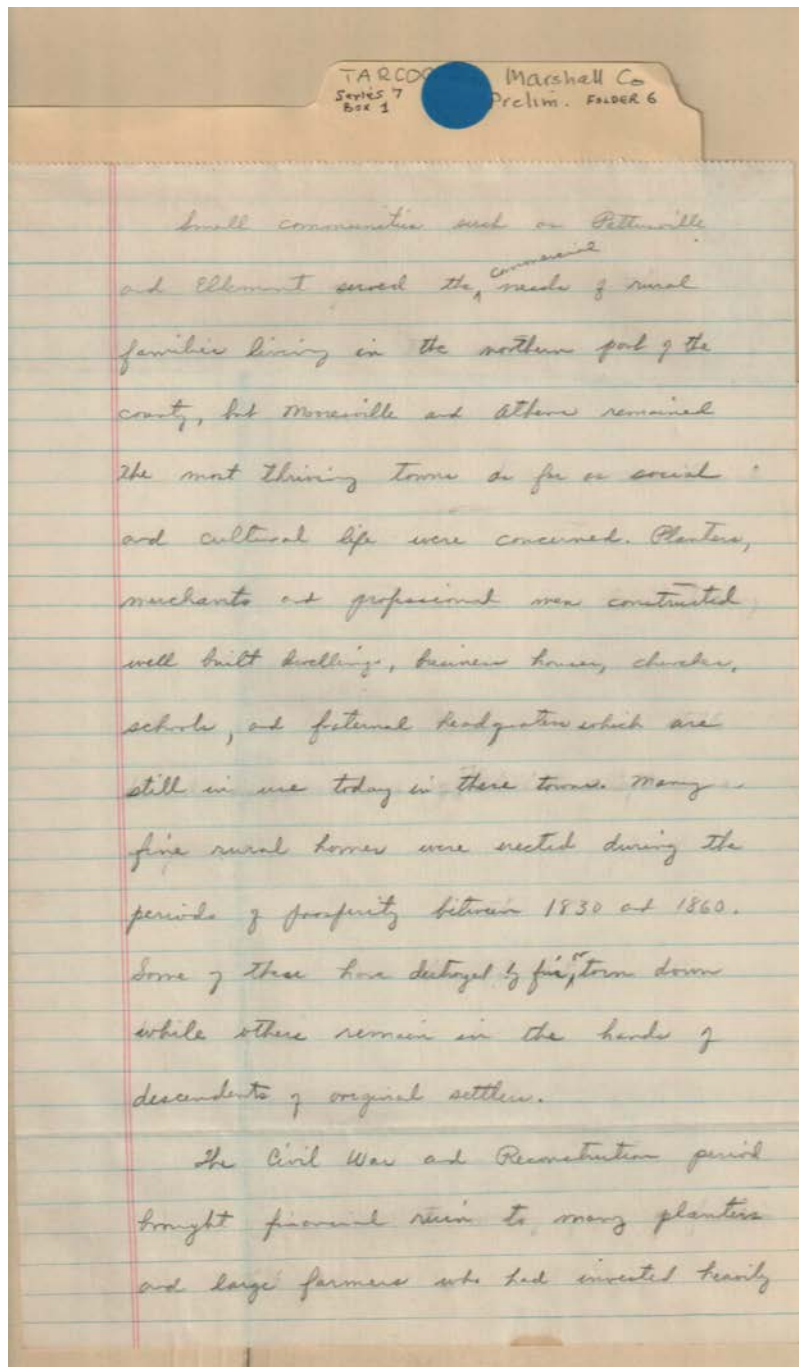
The Barrens

Places:

Limestone Co., AL

Types:

reference



early communities in county

Names:

Elkmont, AL

Pottersville, AL

Places:

Limestone Co., AL

Types:

reference

TARCOO Marshall Co
Series 7 Prelim. Folder 6
Box 1

in slaves, ^{livestock} and large land holdings.
Because the Tennessee Valley was occupied
by Union troops during most of the
war period and many of their supplies
were secured by foraging operations, most
of the farms and plantations in Tennessee
County were periodically stripped of their
livestock, grain, and meat supplies.
Many homes and businesses were looted
in Athens in April of 1862 when the
Union forces occupied the town for the
first time.
After hostilities ended in 1865, reconstruction
of the economy was slow and tedious.
Some of the large farms remained in the
hands of planters or their families, but
tenant farming and share cropping
became a way of life for a large part

Names:

Union Forces
(military)

Places:

Athens, AL

Types:

reference

Dates:

April, 1865

TARCOO
Series 7
Box 1

Marshall Co
Prelim. Folder 6

of the rural population of Limestone County.
As farming methods improved and the
federal government began to subsidize
agriculture during the New Deal period,
rural families of the area became more
prosperous.

Unlike the counties surrounding it,
Limestone County has remained largely
agricultural. Although small industries
such as sawmills, feed processing
plants developed in and around Athens,
no major manufacturing establishments
were attracted to the area until the
the last few years. During the last
thirty-five years many families have
secured ~~employment~~ industrial
employment in Madison and Morgan
counties. The vast expansion of Redstone

remained mostly agricultural

Names:

Limestone County

Places:

Limestone Co., AL

Types:

reference

TARCOO Marshall Co
Series 7 Prelim. FOLDER 6
Box 1

Agricultural activities have also greatly increased economic opportunities for the people of Limestone County.

Athens, the largest town in the county, remains a thriving commercial and cultural center. Its citizens have been successful in blending the old with new in such a way that ^{the town} ~~is~~ retains many of characteristics of a rural orientated community while at the same time possessing ^{the} ~~some~~ sophistication of a modern city.

largest town in county

Names:

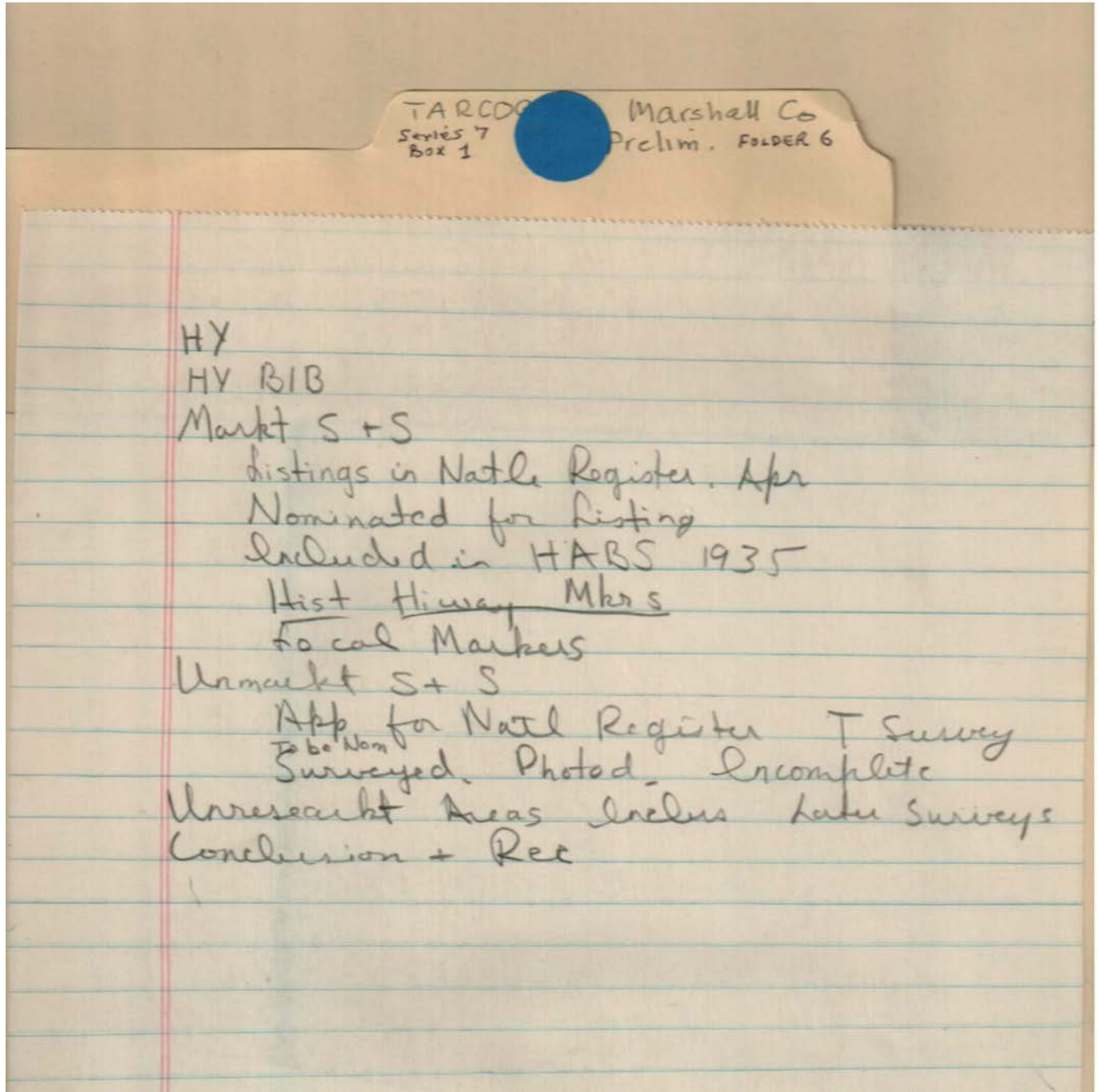
Athens, AL

Places:

Limestone Co., AL

Types:

reference



Names:

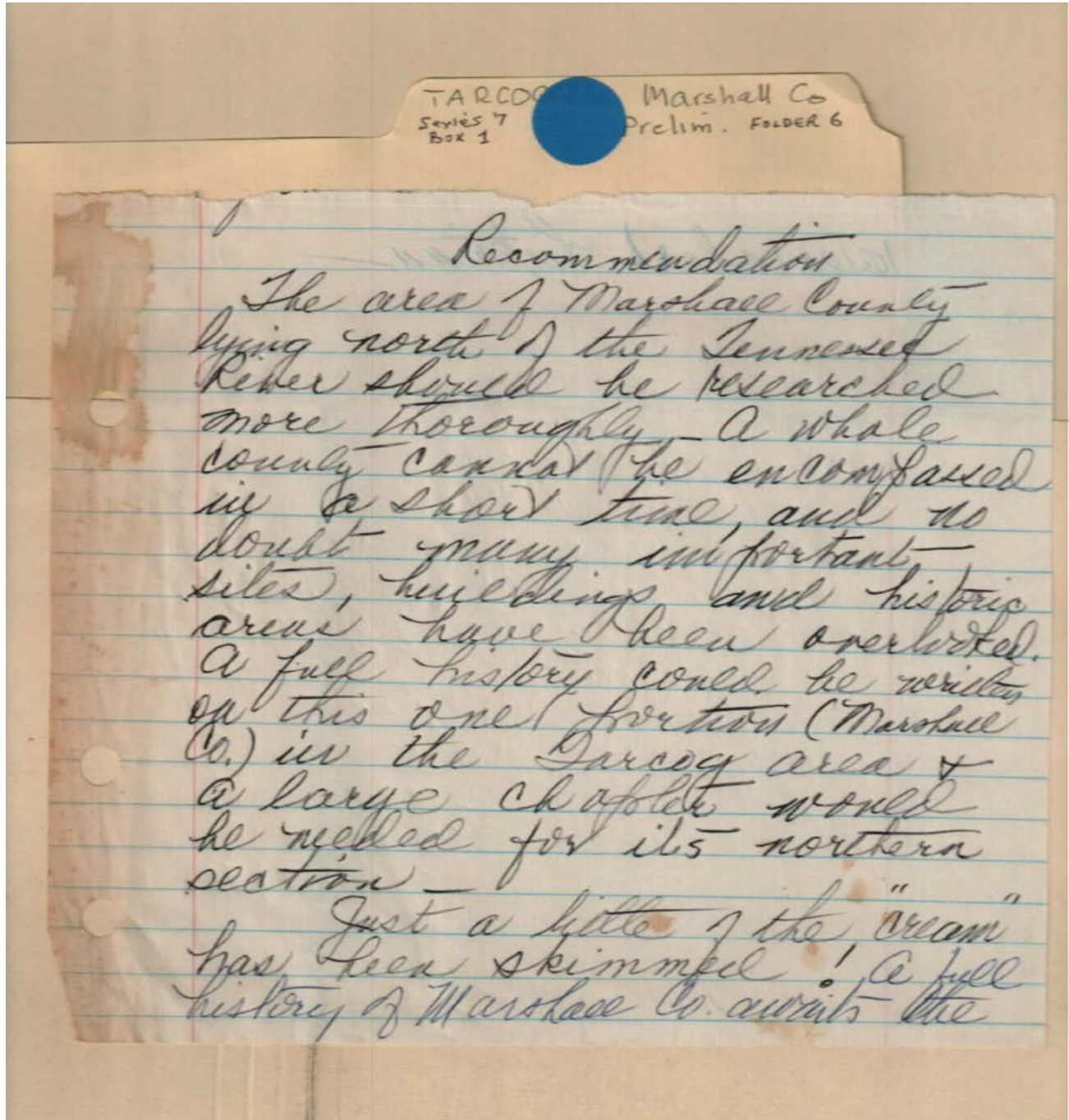
Structures &
Historical markers

Places:

Limestone Co., AL

Types:

reference



needs more research

Names:


Recommendation

Places:

Marshall Co., AL

Types:

reference



Topics:

erected marker

historical marker

Names:

AL Society of
Colonial Dames of

America
Tali (Indian village)

Places:

Marshall Co., AL

Types:

photograph

reference


Dates:

1937

Frances Cabaniss Roberts Collection: Series 7, Box 1, Folder 6

Marshall County Historical Site Survey

Image 82 r07_01-06-000-0206 [Contents](#) [Index](#) [About](#)



back side of photograph

Names:

Lollar's

Places:

Birmingham, AL

Types:

reference

Dates:

Feb 23, 1936

Frances Cabaniss Roberts Collection: Series 7, Box 1, Folder 6

Marshall County Historical Site Survey


Image 83 r07_01-06-000-0207 [Contents](#) [Index](#) [About](#)


TARCOO Marshall Co
Series 7 Prelim. Folder 6
Box 1


ARCHITECTURAL--HISTORICAL NOTES
FIELD SURVEYOR
RECORDING FORM

County: Marshall
Field Surveyors' Names: Finkbeiner
Seagulls
Historical Notes Number: _____
(Red Ink)
Photograph Record Number: M-92 - M-100
(Blue Ink) only M-92 & M-96 were checked - ok

1. Name: Guntersville
2. Location: U.S. 431
3. Owner of Property: _____
4. Geographical Data: _____
5. Acreage: _____
6. Classification: buildings
7. Integrity: _____


M-92


M-93


M-94

Form HS-1
p. 1

Names:

Guntersville train
depot

Places:

Guntersville, AL

Types:

photographs

Marshall County Historical Site Survey

Image 84 r07_01-06-000-0208 [Contents](#) [Index](#) [About](#)

TARCOO Marshall Co
Series 7 Prelim. Folder 6
Box 1

ARCHITECTURAL--HISTORICAL NOTES
FIELD SURVEYOR
RECORDING FORM

County: Marshall
Field Surveyors' Names: FURBES
JACKSON
Historical Notes Number: _____
(Red Ink)
Photograph Record Number: M-92 - M-100
(Blue Ink) only M-92 & M-96
unrecovered - op.

1. Name: Guntersville

2. Location: U.S. 431


3. Owner of Property: _____


4. Geographical Data: _____

5. Acreage: _____

6. Classification: buildings

7. Integrity: _____


M-95


M-96

Form HS-1
p. 1

Names:

Guntersville train
depot

Places:

Guntersville, AL

Types:

photographs

TARCOO Marshall Co
Series 7 Prelim. Folder 6
Box 1

8. Condition: good

9. Present Use: homes

10. Areas of Significance: shows existing homes around Gunterville that represent older homes of area.

11. Architectural Description: Various designs found in Area.

12. Sketches of structure or site when applicable:

Date of Completion: 3/31/74

Form HS-1
p. 2

Names:

Marshall County, AL

Places:

Marshall Co., AL

Types:

survey form

Frances Cabaniss Roberts Collection: Series 7, Box 1, Folder 6

Marshall County Historical Site Survey

Image 86 r07_01-06-000-0210 [Contents](#) [Index](#) [About](#)

TARCOG Marshall Co
Series 7 Prelim. Folder 6
Box 1

TARCOG
HISTORICAL SURVEY PHOTOGRAPH RECORD

County: Marshall

Field Surveyors' Names: Forbes

I. Information on Photograph

Photographer: Scoville

Date of Photograph: 3/31/74 View Description: House on Blount Ave. Guntersville

Roll Number: _____

Exposure Number: M-100

II. Information on Site

Place Number on Map (Blue Ink): _____
(Copied from number used in recording it on appropriate County Highway Map)

Historical Notes Number (Red Ink): _____
(If there is a historical notes form filled in for this place, write it in the photograph number in the upper right-hand corner of this form in space provided).

Location (Word Description): Across street from 728 Blount Ave. (E. Lusk House)

Owner or Occupant: Unknown
(Name, if known)

Address: _____


TYPE of Structure: (X) House () Outbuilding () Commercial
() Barn () Industrial () Other, describe _____
(where appropriate, check one or more)

Apparent period of construction: () Federal
() Greek Revival
() Mid-19th Century
(X) Latter 19th Century
() Early 20th Century

Apparent period of Additions: () Federal
() Greek Revival
() Mid-19th Century
() Latter 19th Century
(X) Early 20th Century
(X) Later 20th Century (modern)

III. Remarks and Sketches if appropriate: Complete data available from E. Lusk.

Date of completion: 3/31/74 Form HS-2



M-100

survey form

Names:

Guntersville house

Historical Survey
photographs

Places:

Marshall Co., AL

Types:

photographs

reference

Dates:

Mar 31, 1974

Frances Cabaniss Roberts Collection: Series 7, Box 1, Folder 6

Marshall County Historical Site Survey

Image 87 r07_01-06-000-0211 [Contents](#) [Index](#) [About](#)

TARCOG
MARSHALL CO. Prelim. Folder 6
Series 7
Box 1

TARCOG
HISTORICAL SURVEY PHOTOGRAPH RECORD

County: Marshall

Field Surveyors' Names: Forbes

I. Information on Photograph

Photographer: Scrivell

Date of Photograph: 3/31/74 View Description: House - AC 2412

Roll Number: Has old well on back porch.

Exposure Number: M-54 & M-58

II. Information on Site

Place Number on Map (Blue Ink): 15B
(Copied from number used in recording it on appropriate County Highway Map)

Historical Notes Number (Red Ink): 15B-F57
(If there is a historical notes form filled in for this place, write it in the photograph number in the upper right-hand corner of this form in space provided).

Location (Word Description): approx 1/4 mile from old church & house
site

Owner or Occupant: Unknown
(Name, if known)

Address: _____


TYPE of Structure: (X) House () Outbuilding () Commercial
() Barn () Industrial () Other, describe
(where appropriate, check one or more)


Apparent period of construction: () Federal
() Greek Revival
() Mid-19th Century
(X) Latter 19th Century
(X) Early 20th Century

Apparent period of Additions: () Federal
() Greek Revival
() Mid-19th Century
() Latter 19th Century
() Early 20th Century
() Later 20th Century (modern)

III. Remarks and Sketches if appropriate: Date 1916 scratched in fireplace above.
House occupied until recently; could be significant.

Date of completion: 7/21/74 Form HS-2


M-54


M-58

survey form

Names:

Guntersville house

Places:

Marshall Co., AL

Types:

photographs

Dates:

Mar 31, 1974

Frances Cabaniss Roberts Collection: Series 7, Box 1, Folder 6

Marshall County Historical Site Survey

Image 88 r07_01-06-000-0212 [Contents](#) [Index](#) [About](#)

TARCOG
Series 7
Box 1

Marshall Co
Prelim. Folder 6

TARCOG
HISTORICAL SURVEY PHOTOGRAPH RECORD

County: Marshall

Field Surveyors' Names: Forbes

Photographer: Sorrells

I. Information on Photograph

Date of Photograph: 3/31/74 View Description: Elizabeth Lusk

Roll Number: _____

Exposure Number: _____ M-97, M-98, & M-99

II. Information on Site

Place Number on Map (Blue Ink): _____
(Copied from number used in recording it on appropriate County Highway Map)

Historical Notes Number (Red Ink): _____
(If there is a historical notes form filled in for this place, write it in the photograph number in the upper right-hand corner of this form in space provided).

Location (Word Description): Corner of Blount Ave
Guntersville

Owner or Occupant: Elizabeth Lusk
(Name, if known)

Address: 722 Blount Ave. Guntersville, AL 35976

TYPE of Structure:
(where appropriate, check one or more)

(X) House () Outbuilding () Commercial
() Barn () Industrial () Other, describe _____



Apparent period of construction: () Federal
() Greek Revival
() Mid-19th Century
(X) Latter 19th Century
() Early 20th Century

Apparent period of Additions:
(if appropriate)

() Federal
() Greek Revival
() Mid-19th Century
() Latter 19th Century
() Early 20th Century
() Later 20th Century (modern)

III. Remarks and Sketches if appropriate: Very well kept.

Date of completion: 3/31/74 Form HS-2

survey form

Names:

Elizabeth Lusk
Residence

Places:

Marshall Co., AL

Types:

photographs

Dates:

Mar 31, 1974

Frances Cabaniss Roberts Collection: Series 7, Box 1, Folder 6

Marshall County Historical Site Survey

Image 89 r07_01-06-000-0213 [Contents](#) [Index](#) [About](#)

TARCOO
Series 7
Box 1

Marshall Co
Prelim. Folder 6

TARCOO
HISTORICAL SURVEY PHOTOGRAPH RECORD

County: Marshall

Field Surveyors' Names: Carroll

Photographer: Carroll

I. Information on Photograph

Date of Photograph: 3/31/74 View Description: Elizabeth Lusk

Roll Number: None

Exposure Number: M-97, M-98, & M-99

II. Information on Site

Place Number on Map (Blue Ink): _____
(Copied from number used in recording it on appropriate County Highway Map)

Historical Notes Number (Red Ink): _____
(If there is a historical notes form filled in for this place, write it in the photograph number in the upper right-hand corner of this form in space provided).

Location (Word Description): Corner of Blount Ave;
Guntersville

Owner or Occupant: Elizabeth Lusk
(Name, if known)

Address: 722 Blount Ave. Guntersville, AL 35776


TYPE of Structure: (X) House () Outbuilding () Commercial
() Barn () Industrial () Other, describe _____

Apparent period of construction: () Federal
() Greek Revival
() Mid-19th Century
(X) Latter 19th Century
() Early 20th Century

Apparent period of Additions: () Federal
() Greek Revival
() Mid-19th Century
() Latter 19th Century
() Early 20th Century
() Later 20th Century (modern)

III. Remarks and Sketches if appropriate: Very well kept.

Date of completion: 3/31/74 Form HS-2



M-99

survey form

Names:

Elizabeth Lusk
Residence

Places:

Marshall Co., AL

Types:

photograph

Dates:

Mar 31, 1974

Frances Cabaniss Roberts Collection: Series 7, Box 1, Folder 6

Marshall County Historical Site Survey

[Contents](#) [Index](#) [About](#)

Table of Contents

[Image 1](#) (r07_01-06-000-4699)
[Image 2](#) (r07_01-06-000-4700)
[Image 3](#) (r07_01-06-000-4701)
[Image 4](#) (r07_01-06-000-0128)
[Image 5](#) (r07_01-06-000-0129)
[Image 6](#) (r07_01-06-000-0130)
[Image 7](#) (r07_01-06-000-0131)
[Image 8](#) (r07_01-06-000-0132)
[Image 9](#) (r07_01-06-000-0133)
[Image 10](#) (r07_01-06-000-0134)
[Image 11](#) (r07_01-06-000-0135)
[Image 12](#) (r07_01-06-000-0136)
[Image 13](#) (r07_01-06-000-0137)
[Image 14](#) (r07_01-06-000-0138)
[Image 15](#) (r07_01-06-000-0139)
[Image 16](#) (r07_01-06-000-0140)
[Image 17](#) (r07_01-06-000-0141)
[Image 18](#) (r07_01-06-000-0142)
[Image 19](#) (r07_01-06-000-0143)
[Image 20](#) (r07_01-06-000-0144)
[Image 21](#) (r07_01-06-000-0145)
[Image 22](#) (r07_01-06-000-0146)
[Image 23](#) (r07_01-06-000-0147)

[Image 24](#) (r07_01-06-000-0148)
[Image 25](#) (r07_01-06-000-0149)
[Image 26](#) (r07_01-06-000-0150)
[Image 27](#) (r07_01-06-000-0151)
[Image 28](#) (r07_01-06-000-0152)
[Image 29](#) (r07_01-06-000-0153)
[Image 30](#) (r07_01-06-000-0154)
[Image 31](#) (r07_01-06-000-0155)
[Image 32](#) (r07_01-06-000-0156)
[Image 33](#) (r07_01-06-000-0157)
[Image 34](#) (r07_01-06-000-0158)
[Image 35](#) (r07_01-06-000-0159)
[Image 36](#) (r07_01-06-000-0160)
[Image 37](#) (r07_01-06-000-0161)
[Image 38](#) (r07_01-06-000-0162)
[Image 39](#) (r07_01-06-000-0163)
[Image 40](#) (r07_01-06-000-0164)
[Image 41](#) (r07_01-06-000-0165)
[Image 42](#) (r07_01-06-000-0166)
[Image 43](#) (r07_01-06-000-0167)
[Image 44](#) (r07_01-06-000-0168)
[Image 45](#) (r07_01-06-000-0169)
[Image 46](#) (r07_01-06-000-0170)

[Image 47](#) (r07_01-06-000-0171)
[Image 48](#) (r07_01-06-000-0172)
[Image 49](#) (r07_01-06-000-0173)
[Image 50](#) (r07_01-06-000-0174)
[Image 51](#) (r07_01-06-000-0175)
[Image 52](#) (r07_01-06-000-0176)
[Image 53](#) (r07_01-06-000-0177)
[Image 54](#) (r07_01-06-000-0178)
[Image 55](#) (r07_01-06-000-0179)
[Image 56](#) (r07_01-06-000-0180)
[Image 57](#) (r07_01-06-000-0181)
[Image 58](#) (r07_01-06-000-0182)
[Image 59](#) (r07_01-06-000-0183)
[Image 60](#) (r07_01-06-000-0184)
[Image 61](#) (r07_01-06-000-0185)
[Image 62](#) (r07_01-06-000-0186)
[Image 63](#) (r07_01-06-000-0187)
[Image 64](#) (r07_01-06-000-0188)
[Image 65](#) (r07_01-06-000-0189)
[Image 66](#) (r07_01-06-000-0190)
[Image 67](#) (r07_01-06-000-0191)
[Image 68](#) (r07_01-06-000-0192)
[Image 69](#) (r07_01-06-000-0193)

[Image 70](#) (r07_01-06-000-0194)
[Image 71](#) (r07_01-06-000-0195)
[Image 72](#) (r07_01-06-000-0196)
[Image 73](#) (r07_01-06-000-0197)
[Image 74](#) (r07_01-06-000-0198)
[Image 75](#) (r07_01-06-000-0199)
[Image 76](#) (r07_01-06-000-0200)
[Image 77](#) (r07_01-06-000-0201)
[Image 78](#) (r07_01-06-000-0202)
[Image 79](#) (r07_01-06-000-0203)
[Image 80](#) (r07_01-06-000-0204)
[Image 81](#) (r07_01-06-000-0205)
[Image 82](#) (r07_01-06-000-0206)
[Image 83](#) (r07_01-06-000-0207)
[Image 84](#) (r07_01-06-000-0208)
[Image 85](#) (r07_01-06-000-0209)
[Image 86](#) (r07_01-06-000-0210)
[Image 87](#) (r07_01-06-000-0211)
[Image 88](#) (r07_01-06-000-0212)
[Image 89](#) (r07_01-06-000-0213)
[Table of Contents](#)
[Name & Place Index](#)
[About the Collection](#)

Frances Cabaniss Roberts Collection: Series 7, Box 1, Folder 6

Marshall County Historical Site Survey

[Contents](#) [Index](#) [About](#)

Name & Place Index

A. G. Henry, Jr., Residence [15](#)
Activity Building [1](#)
adopted John Gunter [51](#)
AL Society of Colonial Dames of America [81](#)
Alabama [1](#)
Albertville Depot [12](#), [16](#)
Albertville [25](#)
American Board of Missions [43](#)
Arab [25](#)
Architectural-Historical Notes [4](#), [5](#), [8](#), [9](#)
Architectural-Historical Survey [21](#), [22](#)
Athens, AL [72](#), [73](#), [76](#), [78](#)
Bank of Guntersville [14](#), [38](#)
Beaty, Robert [72](#)
Birmingham, AL [82](#)
Blount Avenue House [16](#)
Boaz Academy Site [38](#)
Boaz, AL [25](#)
Boaz [25](#)
Booth, Hale, Mr. [19](#)
Brainard Mission [43](#)
Bridgeport Ship Yard & Sawmill [21](#)
Brief History of Limestone Co. [71](#)
Brown's Village [38](#)
Brown, Catherine (grave) [30](#)
Brown, Richard [38](#), [39](#)
built on site of John Gunter's home [61](#)
burned by Federal troops [25](#)
burned in 1920 [38](#)
Burrell, Benjamin [71](#)
Carriel, John D. [72](#)
Cherokee daughter of Chief [23](#)
Cherokee Fort [40](#)
Cherokee Session [24](#)
Cherokee tribe [51](#)
Cherokees [23](#), [68](#)
Chickasaw cession [72](#)
Chickasaws [23](#), [71](#)
Chief Justice of United States [24](#)
Choctaws [23](#)
City Athletic Field [1](#)
City park [1](#)
Clack's Tavern [41](#)
Clack's Turnpike [41](#)
Clack, Phillip Deadman [41](#)
Coffee, John, Colonel [28](#)
Coffee, John [72](#)
Colonial Dames of America [67](#)
Corn, Parch, chieftain [66](#)
Cornsilk's Village [42](#)
Coste (Indian town) [42](#)
Country Club [1](#)
county created [71](#)
County Jail [13](#)
county named for him [24](#)
cover page [30](#)
Craig, John [71](#)
Creek Path Mission [13](#), [30](#), [43](#)
Creek Path Town [44](#)
Creek Path town [45](#)
Creek War [28](#), [39](#), [45](#)
Creeks [23](#), [68](#)
Culbert Residence [14](#)
date county formed [24](#)
dau. of Indian Chief [30](#)
DeKalb County Court House [1](#)
DeKalb County Health Clinic [1](#)
DeKalb General Hospital [1](#)
DeKalb, Jackson, & Marshall Co. [19](#), [20](#)
DeSoto Trail Route [46](#)
DeSoto, Hernando [23](#)
DeSoto [29](#), [42](#), [67](#)
Dr. P. B. Lusk Home [12](#)
Dr. P. B. Lusk Residence [15](#)
early pioneer [38](#)
early settler in Athens [72](#)
Early settlers in area [71](#)
early town in county [72](#)
Elementary School [1](#)
Elizabeth Lusk Residence [16](#), [88](#), [89](#)
Elk River, Limestone Co., AL [72](#)
Elkmont, AL [75](#)
erected marker [81](#)
established for Cherokees [43](#)
established mission [30](#)
Federal troops [24](#)
first minister from Mission [43](#)
first permanent settlement [71](#)
Footnotes for report [27](#)
Forbes, William G. [20](#)
Fort Deposit Site [47](#)
Fort Hampton [72](#)
Fort Payne City Hall [1](#)
Fort Payne, AL, city limits [2](#), [3](#)
Fort Payne, AL [1](#), [2](#), [3](#)
Ft. Payne sewage disposal plant [1](#)
Ft. Payne water works [1](#)
George Houston Bridge [50](#)
George Marshall Space Flight Center [26](#)
Gilbreath House [15](#)
Grant, AL [25](#)
Grant [25](#)
Gunter's Village [51](#)
Gunter, Edward [50](#)

Gunter, John [23](#), [51](#)
 Guntersville , AL [48](#)
 Guntersville Bluff [48](#)
 Guntersville Depot [11](#), [16](#)
 Guntersville Ferry [50](#)
 Guntersville house [86](#), [87](#)
 Guntersville Jail [12](#)
 Guntersville State Park [60](#)
 Guntersville train depot [83](#), [84](#)
 Guntersville, AL [10](#), [23](#), [24](#), [25](#), [83](#), [84](#)
 Guntersville [25](#)
 Hale Home [4](#)
 Harrisburg, PA [43](#)
 Henry Home [12](#)
 Henry, A. D. [61](#)
 Henry, A. G. [52](#)
 Henry-Graden-Smith Home [52](#)
 High school [1](#)
 Historical markers [30](#)
 historical marker [81](#)
 Historical Survey photographs [17](#), [86](#)
 Historical Survey [10](#), [11](#)
 History of Marshall Co, AL [23](#), [30](#)
 Hobbs Island Station [49](#)
 Hodges, M. G. [64](#)
 house built in 1890 [52](#)
 House, no. 15B [15](#)
 House, no. 2416 [14](#), [17](#), [18](#)
 House [8](#)
 Huntsville, AL [26](#)
 in area [23](#), [24](#), [29](#)
 Indian Lodge House [53](#)
 Indian name of Creek Path town [45](#)
 Indian village [51](#)
 Indians [23](#)
 Isbell Field (city airport) [1](#)
 Jackson Co., AL [4](#), [5](#), [7](#), [8](#), [9](#), [21](#), [22](#)
 Jackson Trail Site [54](#)
 Jackson's Army [54](#)
 Jackson's Cave [28](#), [54](#)
 Jackson's Trail site [28](#)
 Jackson, Andrew, General [23](#), [39](#), [45](#)
 Jackson, General [28](#)
 John D. Chandler Home [10](#), [39](#)
 John Gunter's Home [61](#)
 Jones, Harvey, Mr. [19](#)
 Jordan Residence [15](#)
 Jordon Home [55](#)
 Junior High School [1](#)
 Kate Duncan Smith DAR School [25](#)
 Kelley House [12](#), [16](#), [56](#)
 Key points and features [1](#)
 Kirby Home [12](#)
 Kirby House [16](#)
 Koosita Tribe [42](#)
 Kusa-Nanahi (Indian village) [23](#)
 Kusa-Nunna-Hi [45](#)
 lawyer, lived in bldg. 1839 [43](#)
 Libery Hill Elementary School [14](#), [57](#)

Limestone Co., AL [69](#), [71](#), [72](#), [73](#), [74](#), [75](#), [77](#), [78](#), [79](#)
 Limestone County [69](#), [77](#)
 Limestone [71](#)
 Log cabin [13](#)
 Lollar's [82](#)
 Lusk Building [12](#), [13](#)
 main village in county [24](#)
 Maples, John [71](#)
 Marked Sites [28](#)
 married John Gunter [23](#)
 Marshall Co., AL [11](#), [12](#), [13](#), [14](#), [15](#), [16](#), [17](#), [18](#), [23](#), [24](#),
[25](#), [27](#), [28](#), [29](#), [30](#), [31](#), [32](#), [33](#), [34](#), [35](#), [36](#), [37](#), [38](#), [39](#),
[40](#), [41](#), [42](#), [43](#), [44](#), [45](#), [46](#), [47](#), [48](#), [49](#), [50](#), [51](#), [52](#), [53](#),
[54](#), [55](#), [56](#), [57](#), [58](#), [59](#), [60](#), [61](#), [62](#), [63](#), [64](#), [65](#), [66](#), [67](#),
[68](#), [70](#), [80](#), [81](#), [85](#), [86](#), [87](#), [88](#), [89](#)
 Marshall County Courthouse [29](#)
 Marshall County, AL [85](#)
 Marshall County [70](#)
 Marshall Technical School [25](#)
 Masonic Hall and Church [58](#)
 May family [59](#)
 May's Old Home Place [59](#)
 Meigs, Return J., Colonel [71](#)
 Melton's Village [60](#)
 Melton, Charles [60](#)
 Memorandum [19](#)
 merchant who built house [52](#)
 Mississippi Territory [71](#)
 Mooresville, AL [72](#), [73](#)
 Municipal Building on site [61](#)
 Municipal Building [61](#)
 Nat'l Register of Historic Places [32](#), [33](#), [34](#), [35](#), [36](#), [37](#)
 National Guard Armory [1](#)
 National Register Revision [69](#)
 National Registry Historical Places [12](#)
 NC & St. Louis Railroad [49](#)
 New York, NY [44](#)
 Nichols Home [62](#)
 Nichols Residence [14](#)
 Nobles Home Site [63](#)
 Nobles Home [14](#)
 Old Church of Masonic Hall [15](#)
 Old Log Cabin [64](#), [65](#)
 owned land at site [61](#)
 owner of tavern [41](#)
 P. B. Lusk Home [12](#)
 Parches Cove [66](#)
 Patterson, Spencer [64](#)
 Photograph, M-92-M-100 [16](#)
 Photographs [12](#)
 Piedmore, Mr. [71](#)
 Post office [1](#)
 Pottersville, AL [75](#)
 Public golf course [1](#)
 Read, John [72](#)
 Recommendation [80](#)
 Redstone Arsenal [26](#)
 Redus, Thomas [71](#)
 Redus, William [71](#)

Residence, no. 15-D [14](#)
road in area [41](#)
Roane Co., TN [71](#)
Roberts, Frances C., Dr. [19](#)
Scotsman came to area 1785 [51](#)
settled in area 1785 [23](#)
settled in Limestone Co., AL [71](#)
Simms Settlement [71](#)
Simms, James [71](#)
Simms, William [71](#)
Snead State Junior College [25](#)
Snellgrove Home [12](#)
Snellgrove Residence [13](#)
Sorrells, Dan [20](#)
Stevenson, AL [4](#), [6](#), [8](#)
stored ammunition in Jackson's Cave [28](#)
Structures & Historical markers [70](#), [79](#)
Surveyed, phtographed, incomplete [38](#)
Tali (Indian village) [29](#), [67](#), [81](#)
TARCOG Historical Survey [7](#)

TARCOG [10](#), [11](#)
Tennessee [43](#), [71](#)
The Barrens [74](#)
Topographical map of Stevenson, AL [6](#)
Towns in county [25](#)
TVA created [25](#)
TVA [25](#)
under water of Lake Guntersville [45](#)
under waters of Lake Guntersville [28](#)
Union burned town [48](#)
Union Forces (military) [76](#)
Union Grove [25](#)
Union Soldiers shelled town [48](#)
visited by DeSoto [29](#)
Wassas Village [68](#)
Williams, Robert, Governor [71](#)
Withy, James [71](#)
Wyeth, John Allen [44](#)
Wyeth, Louis Weiss [43](#)

Frances Cabaniss Roberts Collection

Preferred Citation: Frances Cabaniss Roberts Collection, Archives and Special Collections, M. Louis Salmon Library, University of Alabama in Huntsville, Huntsville, AL.

Collection Scope and Content: The Collection of 114 Linear ft. includes a total of 156 Archival Boxes. The Frances Cabaniss Roberts collection covers the historical records of the Cabaniss Roberts family. This collection contains extensive correspondence records of the Cabaniss Roberts family circa 1830 to 1930.

Archives/Special Collections Access Restrictions: None

Conditions Governing Use: This material may be protected under U. S. Copyright Law (Title 17, U.S. Code) which governs the making of photocopies or reproductions of copyrighted materials. You may use the digitized material for private study, scholarship, or research. Though the University of Alabama in Huntsville Archives and Special Collections has physical ownership of the material in its collections, in some cases we may not own the copyright to the material. It is the patron's obligation to determine and satisfy copyright restrictions when publishing or otherwise distributing materials found in our collections.

Provenance: Gift of Johanna Shields on October 28, 2006.



**The UAH Archives and Special Collections
M. Louis Salmon Library**