

Names:

Birmingham (town)
Cedars
Fort Stevenson
Green Academy
Historical Sites

House of Happiness
King Home
Log Courthouse
McCutchen School

Old Birmingham
(town)
Old High School
Barracks
Parks Campground

Partridge Hill
Payne Drug Store
Ryan Home
Sumner, Christine
Walls of Jerico

Places:

Jackson Co., AL

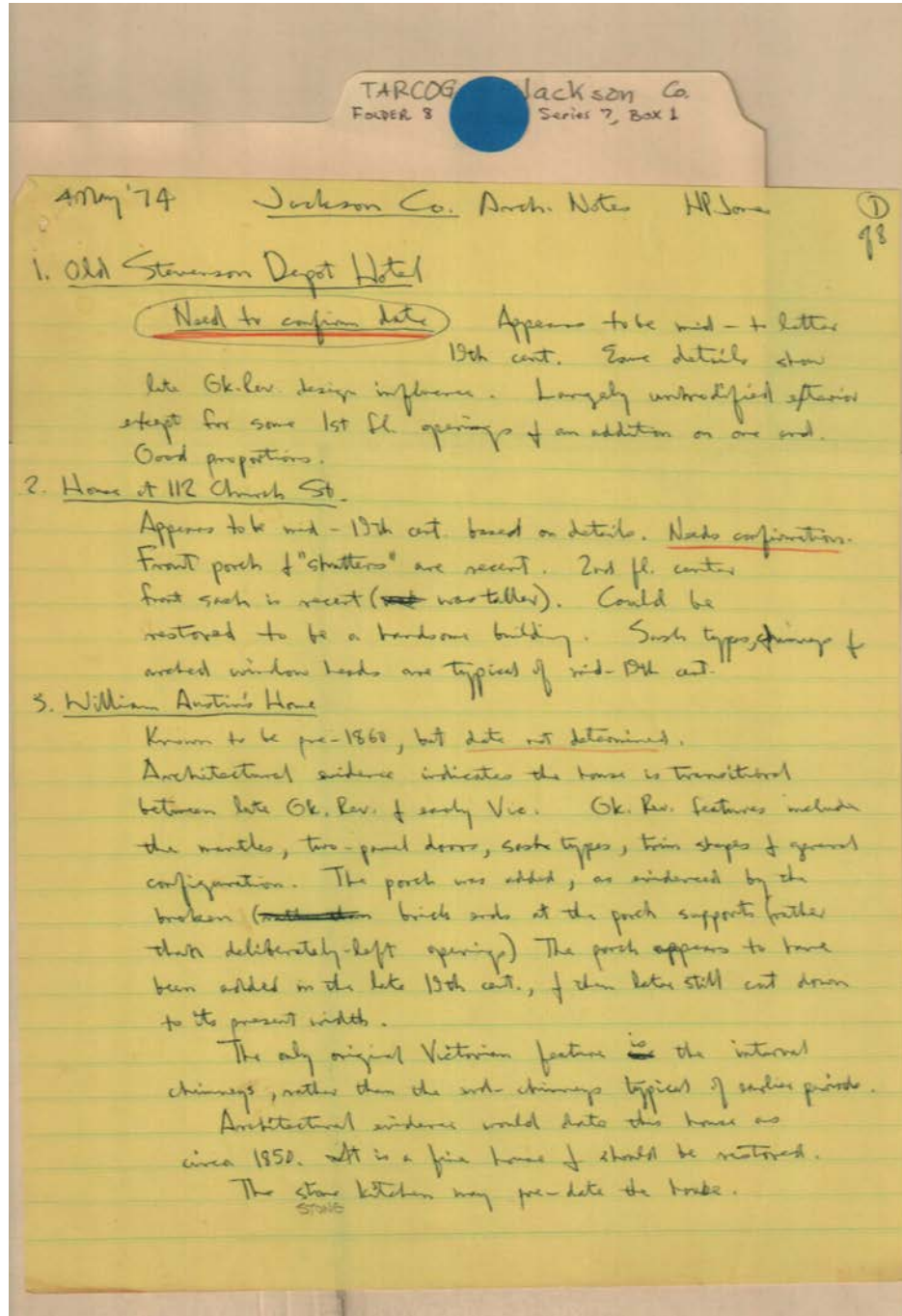
Nat Mountain,
Jackson Co., AL

Rash, Jackson Co.,
AL

Scottsboro, Jackson
Co., AL

Types:

list



Names:

Home - 112 Church Street

Old Stevenson Depot Hotel

William Austin Home

Places:

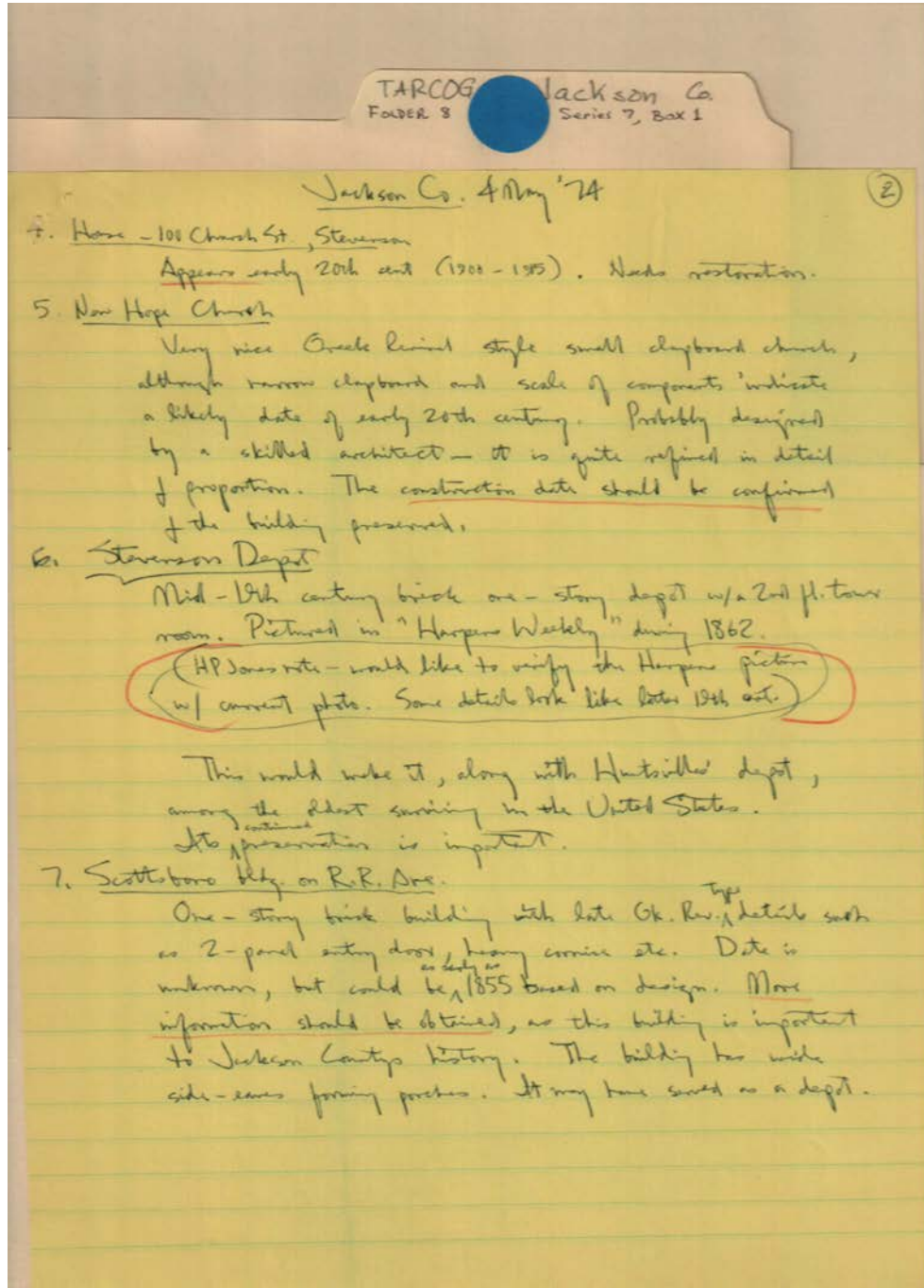
Jackson Co., AL

Types:

notes

Dates:

1974



Names:

New Hope Church

Scottsboro building
on R. R. Ave.

Stevenson Depot

Places:

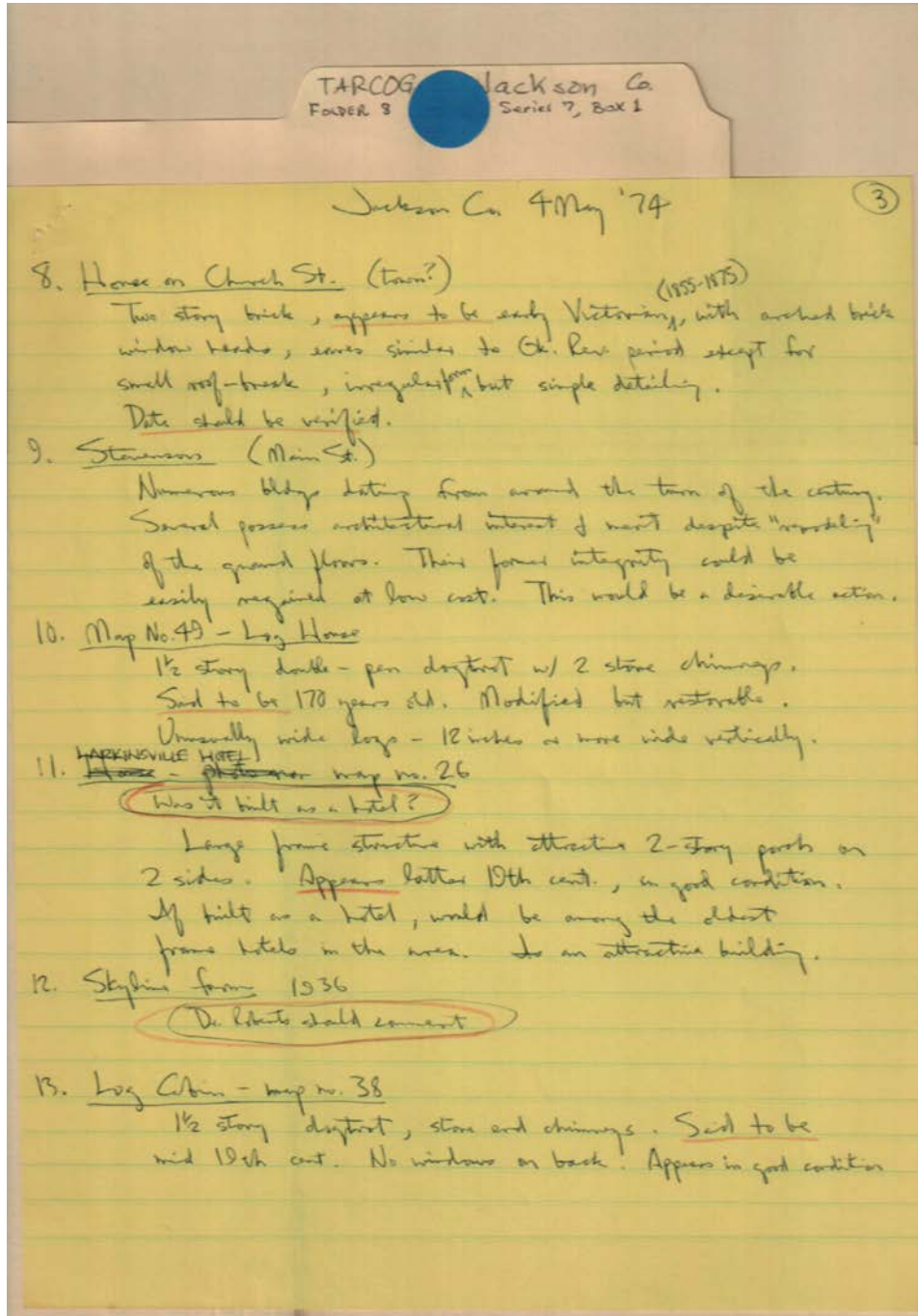
Jackson Co., AL

Types:

notes

Dates:

1974



Names:

Church Street House
Larkinsville Hotel

Log Cabin - Map No.
38

Log House - Map No.
49
Skyline from 1936

Stevensons Main
Street

Places:

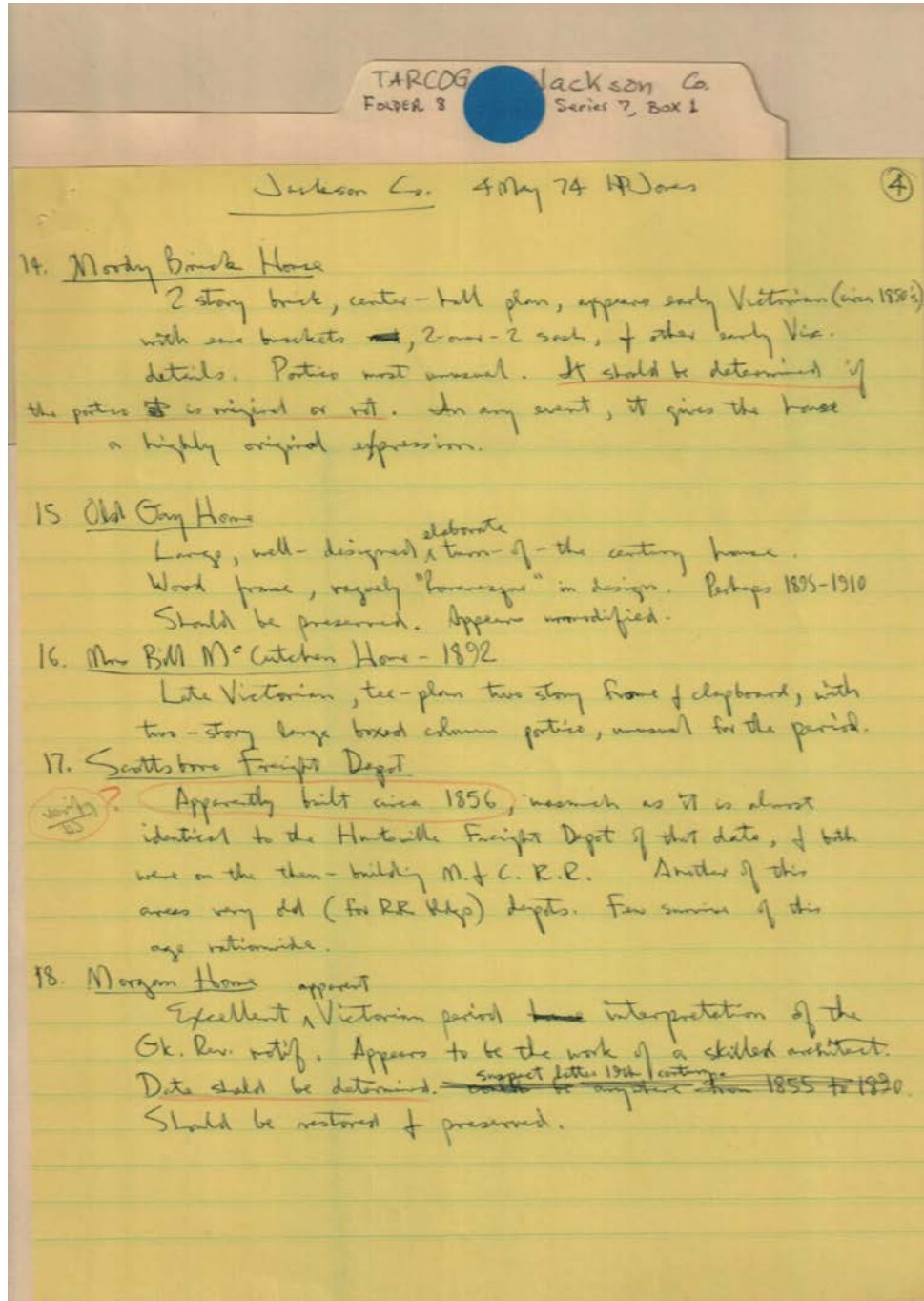
Jackson Co., AL

Types:

notes

Dates:

1974



Names:

Moody Brick House

Morgan Home

Mrs. Bill McCutchen

Home - 1892

Old Gay Home

Scottsboro Freight

Depot

Places:

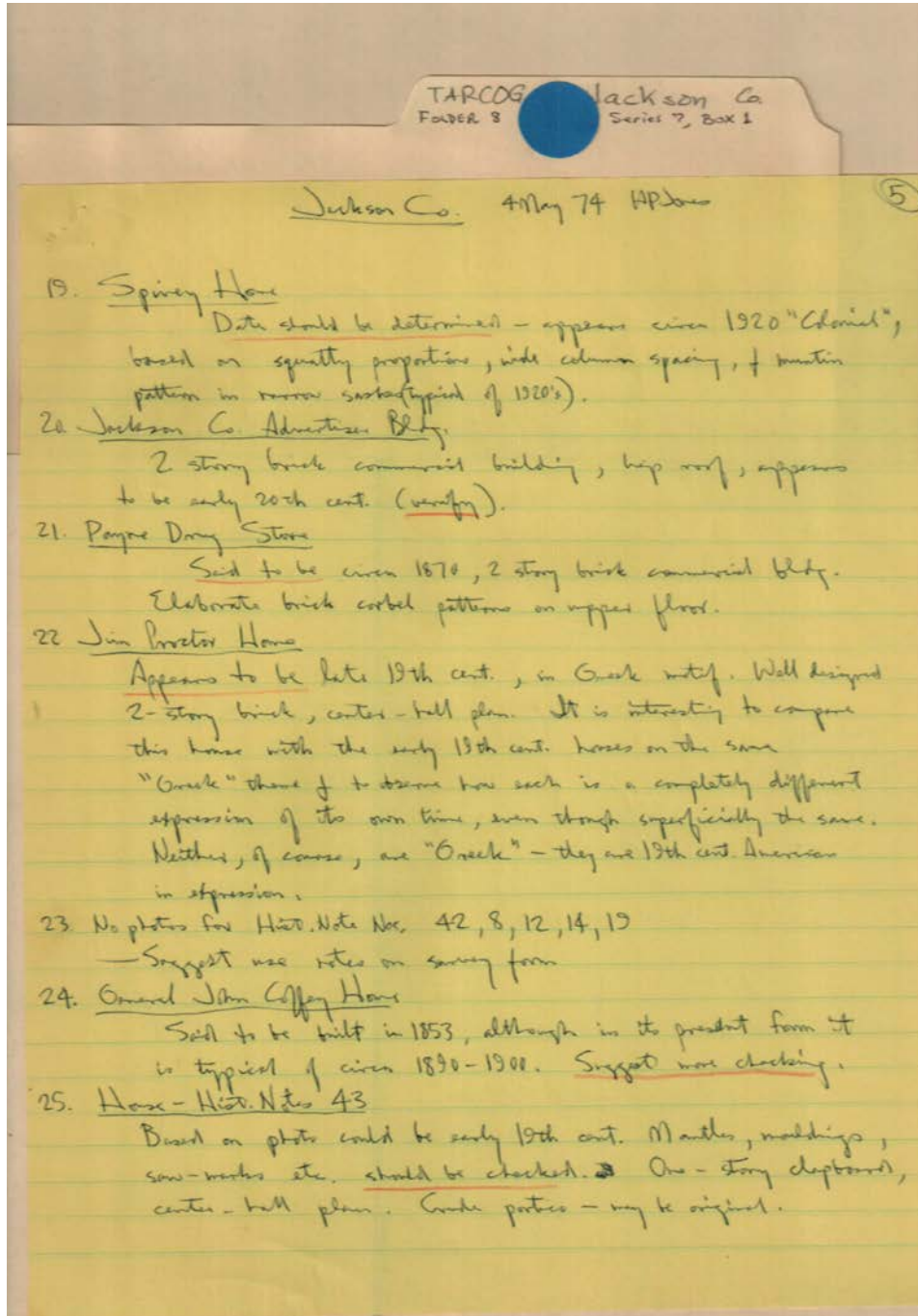
Jackson Co., AL

Types:

notes

Dates:

1974



Names:

19th century House
 General John Coffee
 Home

Jackson Co.
 Advertiser Building
 Jim Proctor Home

Payne Drug Store
 Spivey Home

Places:

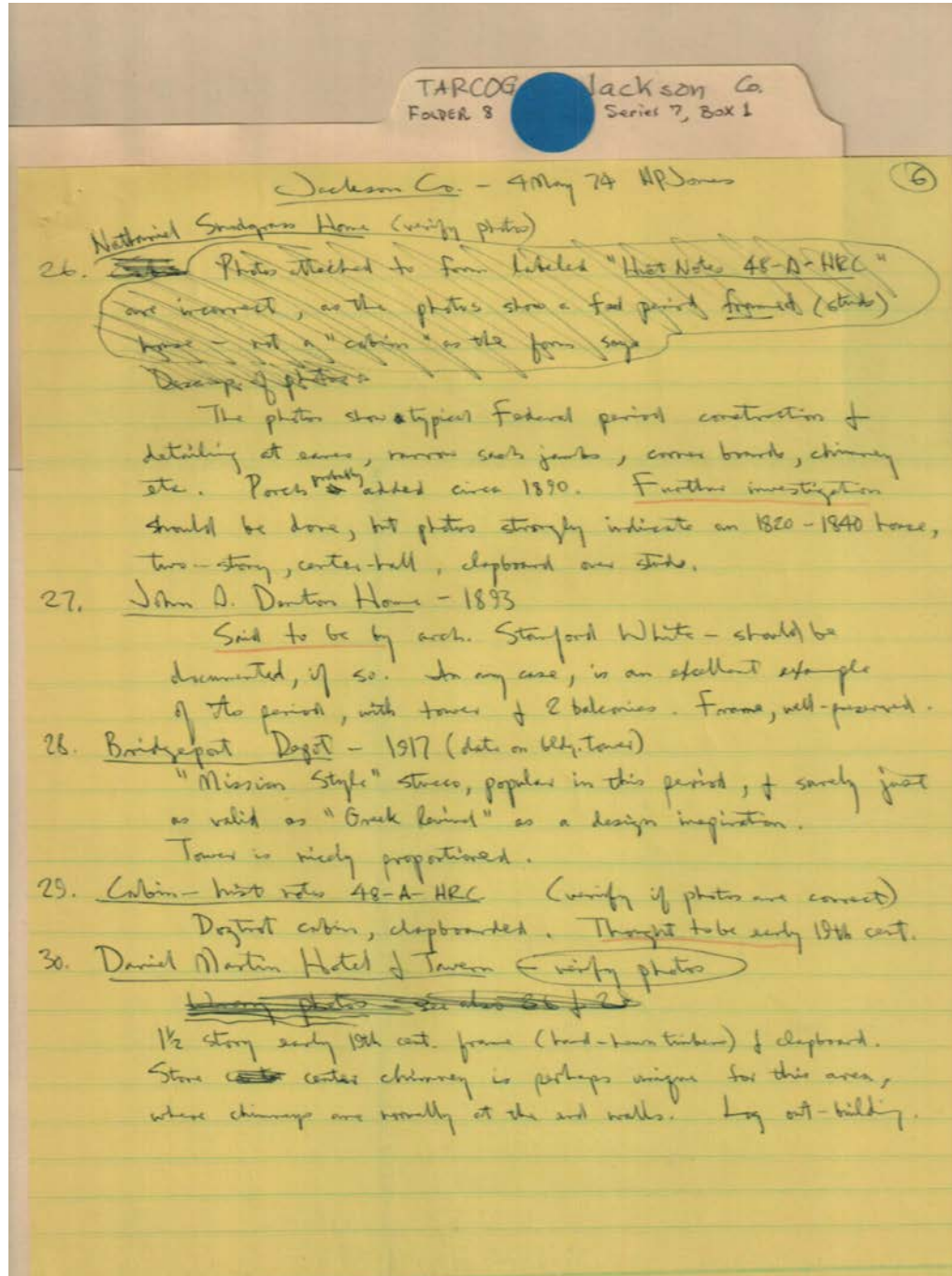
Jackson Co., AL

Types:

notes

Dates:

1974



Names:

Bridgeport Depot
Cabin

Daniel Martin Hotel
& Tavern

John A. Denton
Home -1893

Nathaniel Snodgrass
Home

Places:

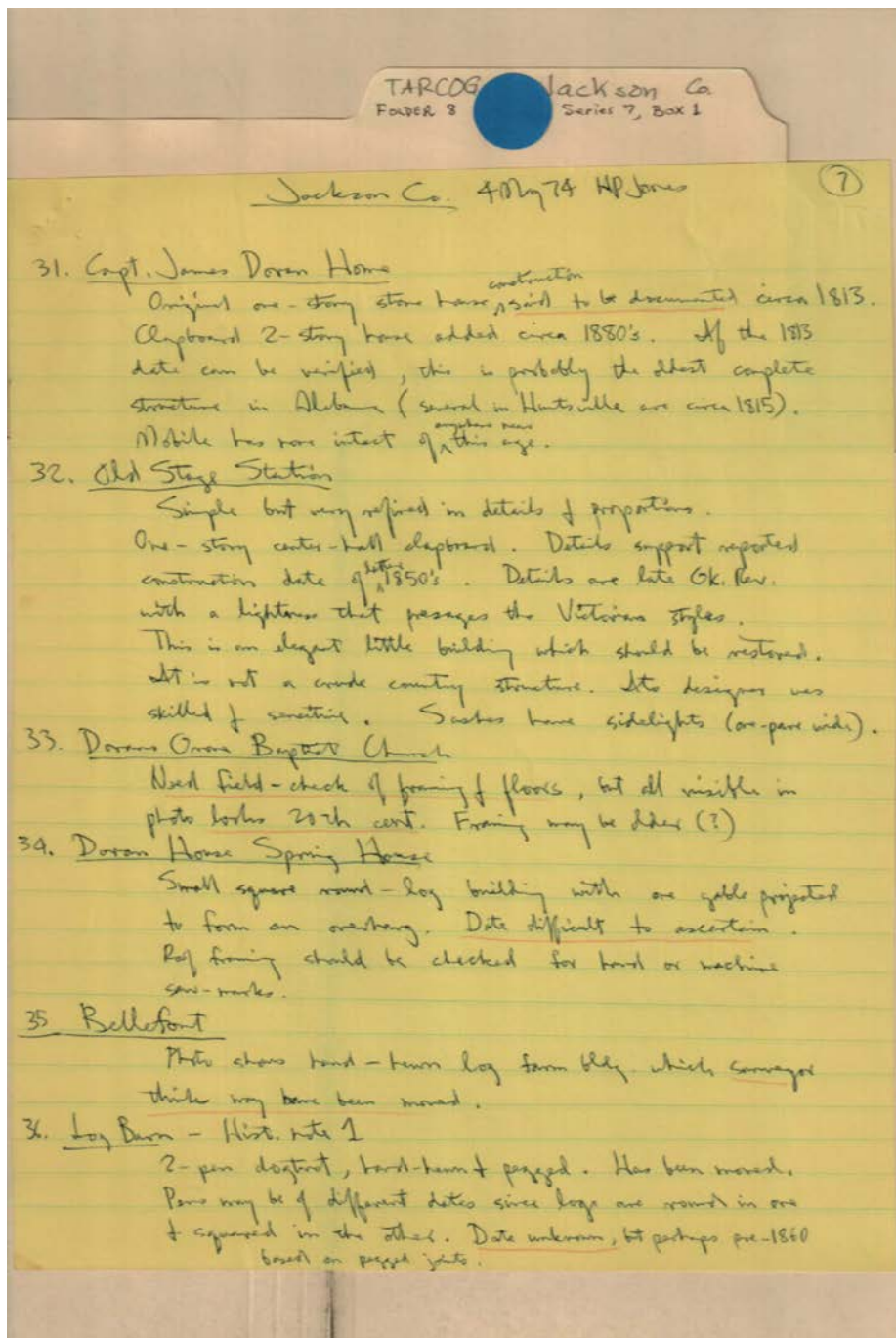
Jackson Co., AL

Types:

notes

Dates:

1974



Names:

Bellefont
Capt. James Doran
Home

Doran's Grove Baptist
Church
Doran's Spring House

Log Barn
Old Stage Station

Places:

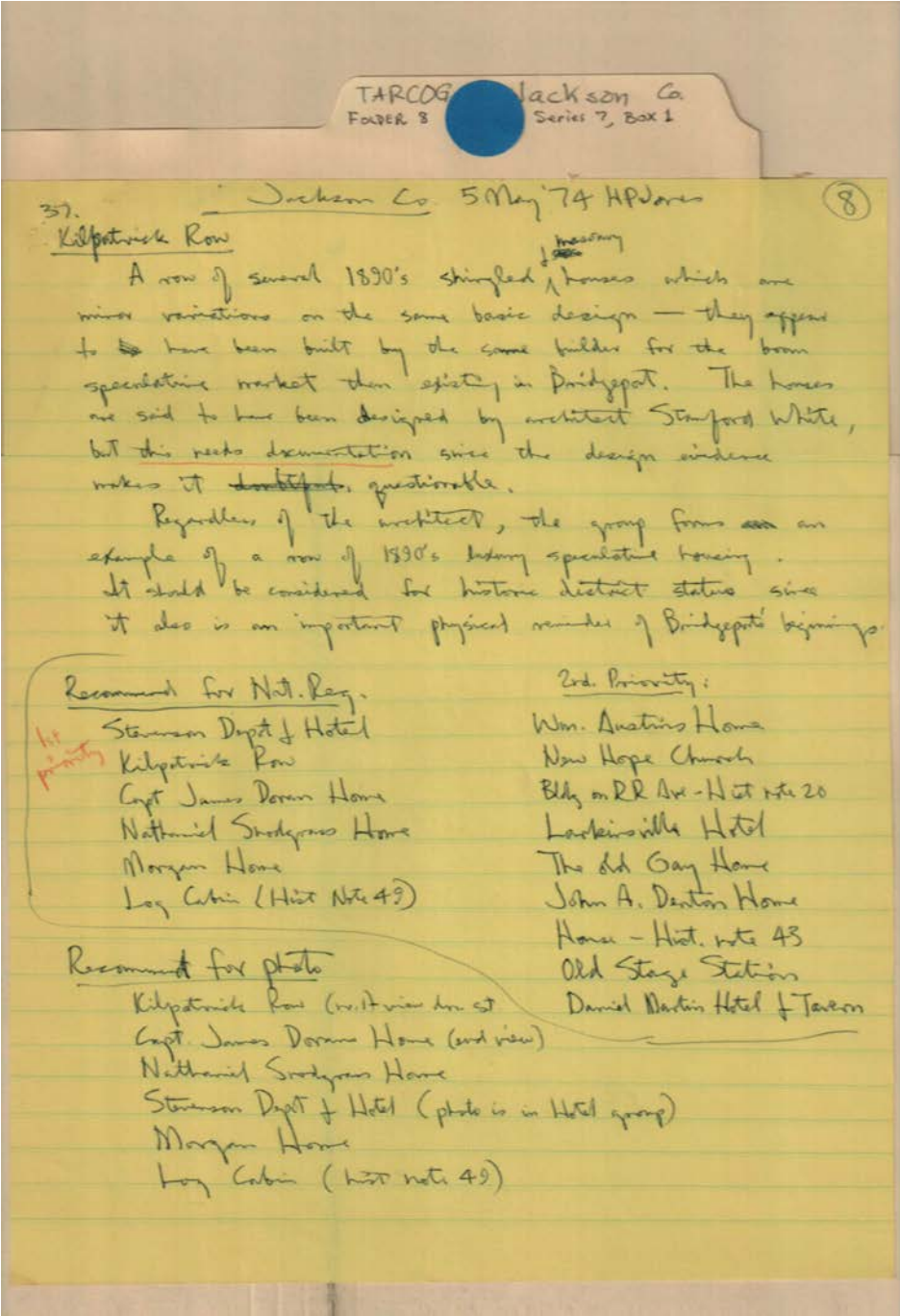
Jackson Co., AL

Types:

notes

Dates:

1974



Names:

Kilpatrick Row

Recommendations for
Nat'l Register

Places:

Jackson Co., AL

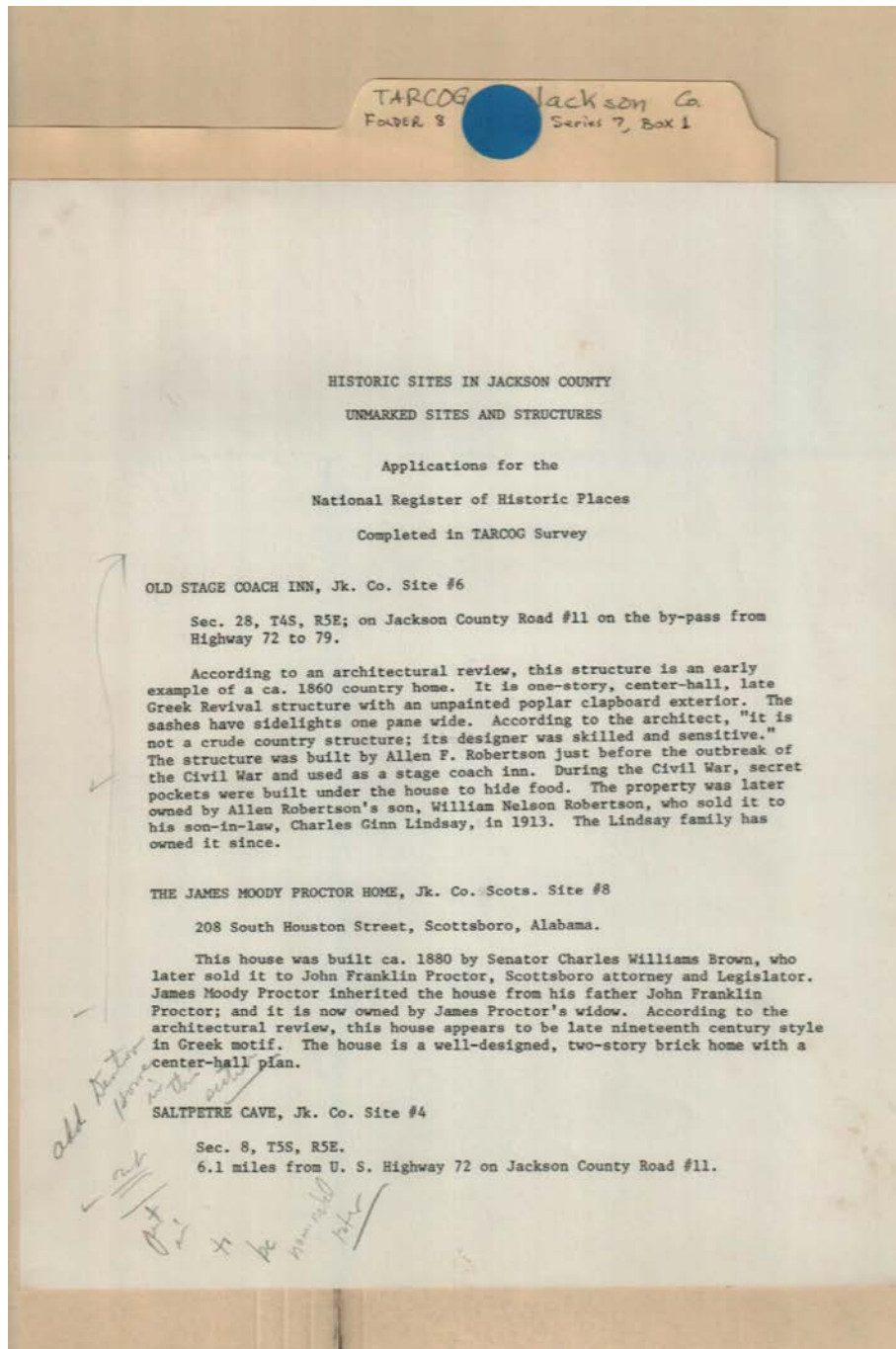
Types:

list

notes

Dates:

1974



Names:

Brown, Charles
William, Sen.
Historic Sites
Applications Nat'l

Register
James Moody Proctor
Home
Old Stage Coach Inn

Proctor, John
Franklin
Robertson, Allen F.

Robertson, William
Nelson
Saltpetre Cave

Places:

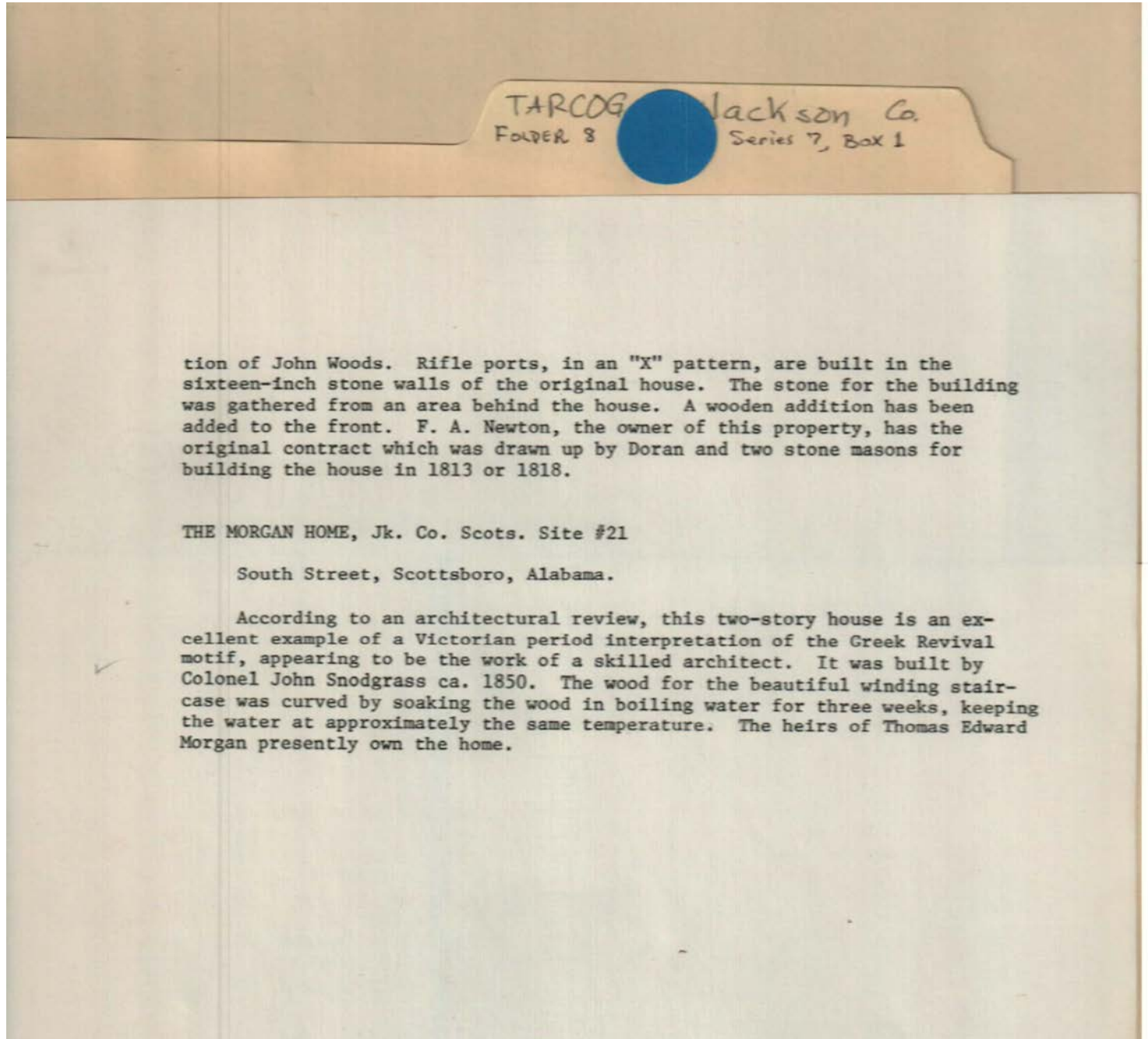
Jackson Co., AL

Scottsboro, Jackson
Co., AL

Types:

reference

survey



tion of John Woods. Rifle ports, in an "X" pattern, are built in the sixteen-inch stone walls of the original house. The stone for the building was gathered from an area behind the house. A wooden addition has been added to the front. F. A. Newton, the owner of this property, has the original contract which was drawn up by Doran and two stone masons for building the house in 1813 or 1818.

THE MORGAN HOME, Jk. Co. Scots. Site #21

South Street, Scottsboro, Alabama.

According to an architectural review, this two-story house is an excellent example of a Victorian period interpretation of the Greek Revival motif, appearing to be the work of a skilled architect. It was built by Colonel John Snodgrass ca. 1850. The wood for the beautiful winding staircase was curved by soaking the wood in boiling water for three weeks, keeping the water at approximately the same temperature. The heirs of Thomas Edward Morgan presently own the home.

Names:

Morgan Home

Morgan, Thomas
Edward

Newton, F. A.
Snodgrass, John, Col.

Woods, John

Places:

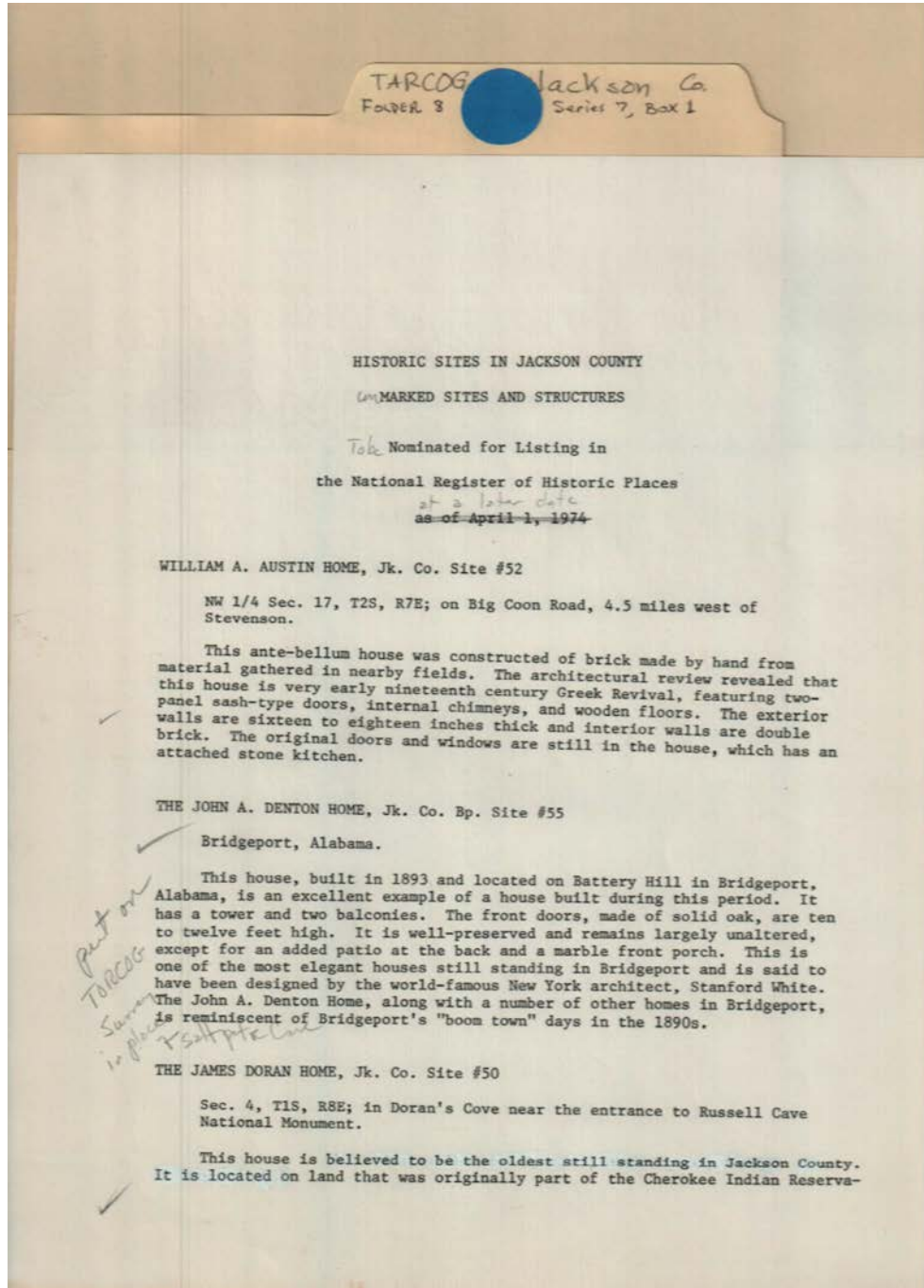
Jackson Co., AL

Scottsboro, Jackson
Co., AL

Types:

reference

survey



Names:

Historic Sites to be
Nominated

James Doran Home

John A. Denton
Home

William A. Austin
Home

Places:

Bridgeport, Jackson
Co., AL

Jackson Co., AL

Types:

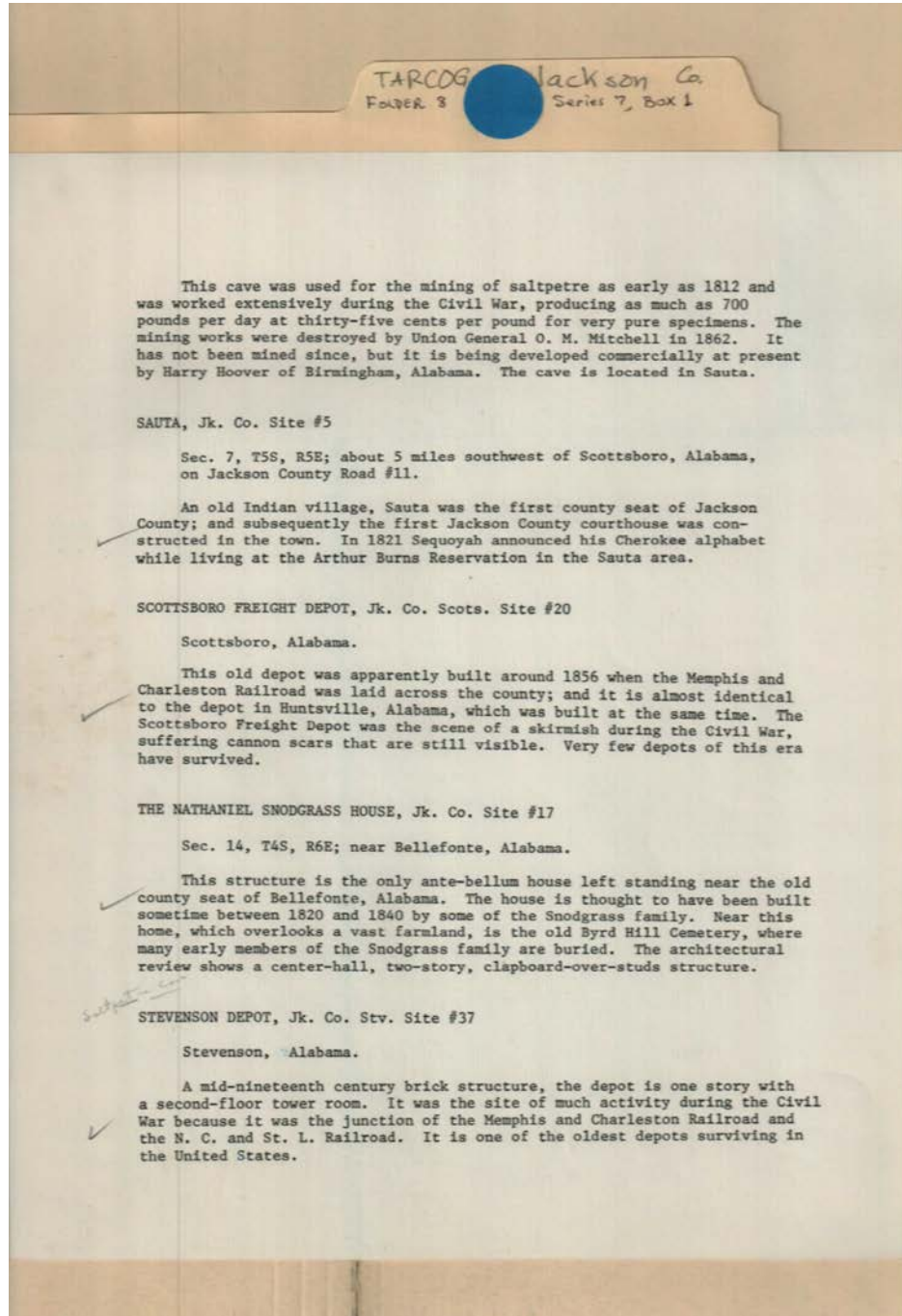
list

survey

Frances Cabaniss Roberts Collection: Series 7, Box 1, Folder 8

Jackson County Historical Site Survey

Image 13 r07_01-08-000-0276 [Contents](#) [Index](#) [About](#)



Names:

Nathaniel Snodgrass
Home

Sauta

Scottsboro Freight
Depot

Stevenson Depot

Places:

Bellefont, Jackson
Co., AL

Jackson Co., AL

Scottsboro, Jackson
Co., AL

Stevenson, Jackson
Co., AL

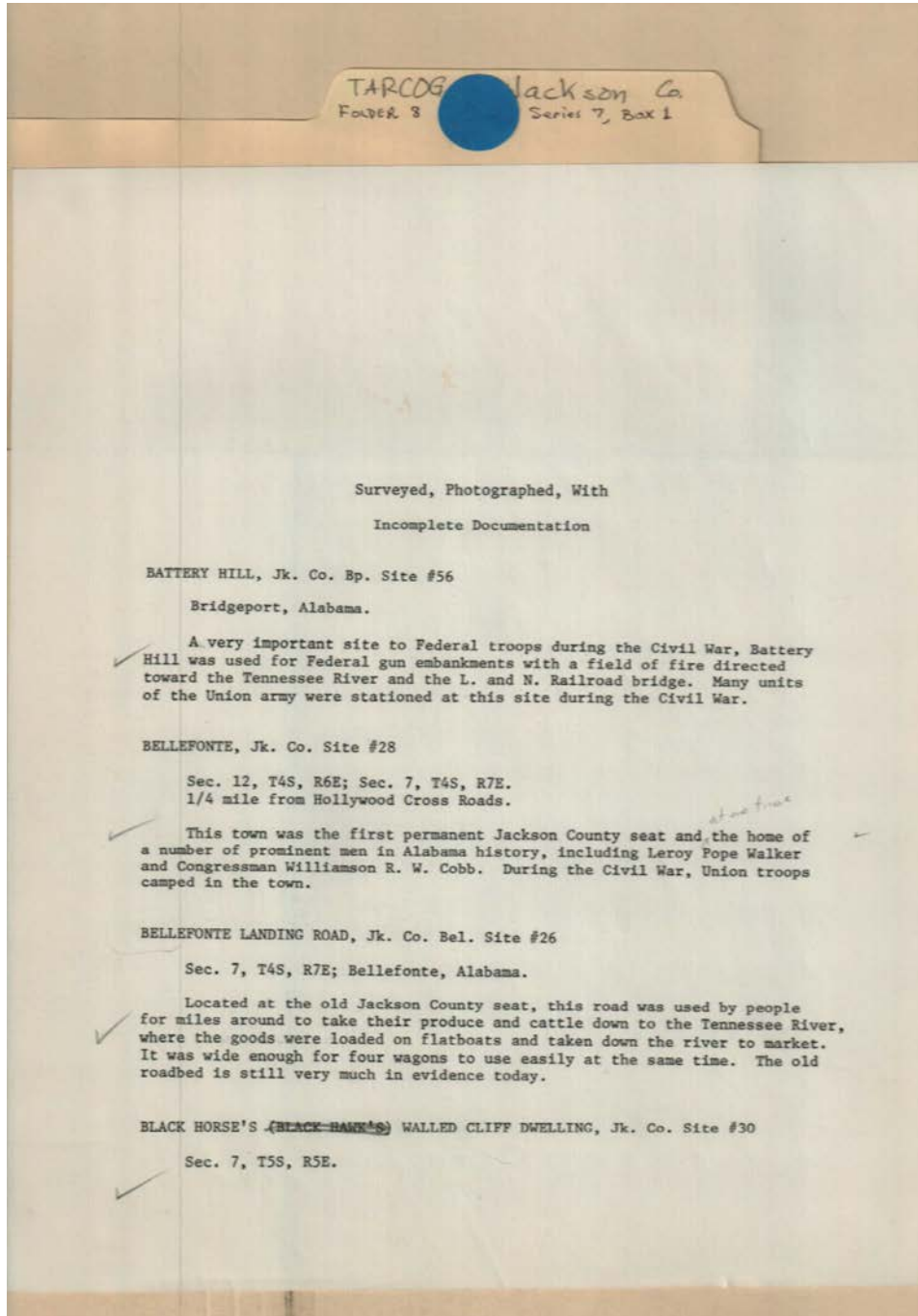
Types:

survey

Frances Cabaniss Roberts Collection: Series 7, Box 1, Folder 8

Jackson County Historical Site Survey

Image 14 r07_01-08-000-0277 [Contents](#) [Index](#) [About](#)



Names:

Battery Hill
Bellefont

Bellefont Landing
Road

Black Horse's Walled
Cliff Dwelling

Surveyed, Incomplete
Documentation

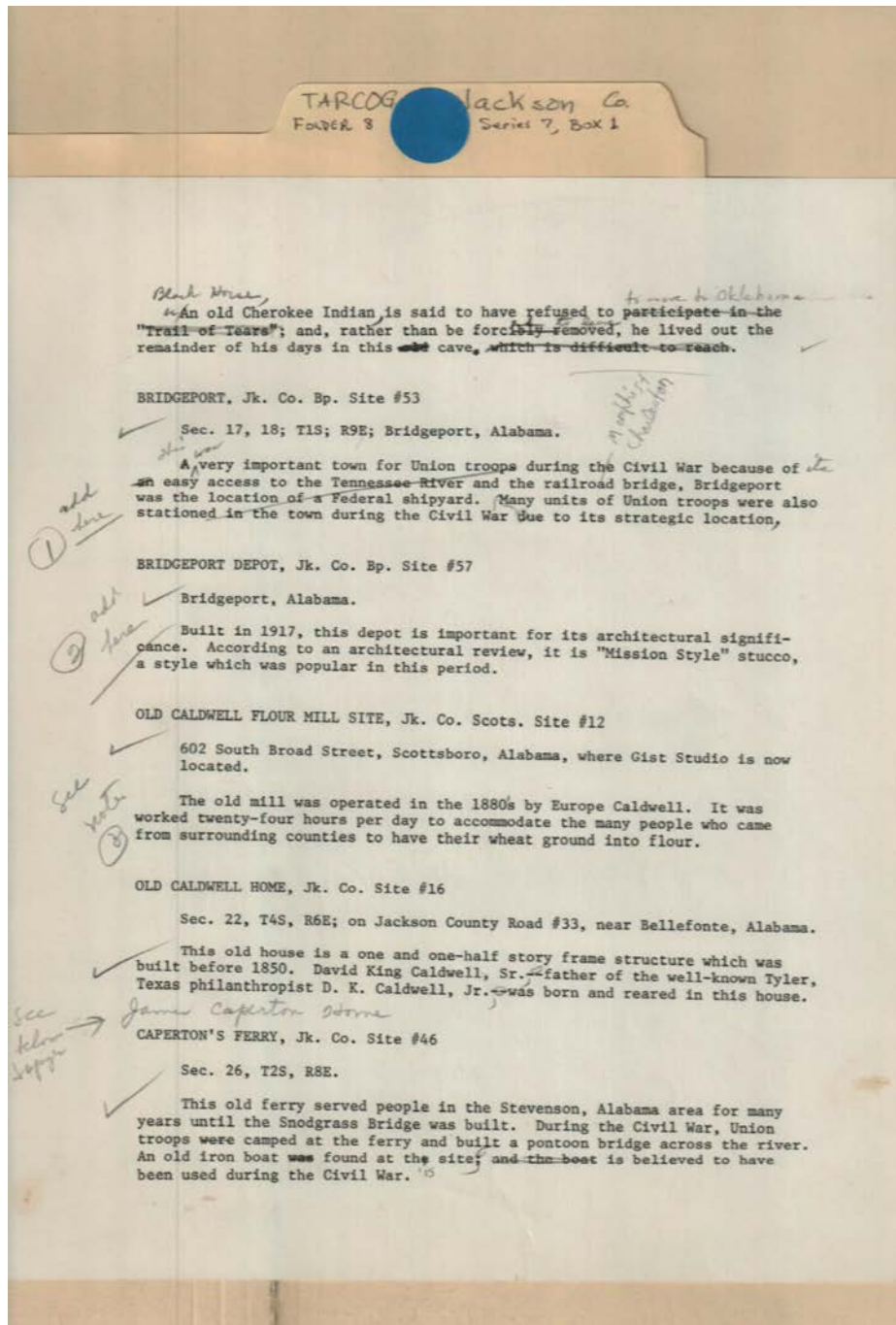
Places:

Bridgeport, Jackson
Co., AL

Jackson Co., AL

Types:

survey



Names:

Bridgeport
Bridgeport Depot

Caperton's Ferry

Old Caldwell Flour
Mill Site

Places:

Bridgeport, Jackson
Co., AL

Jackson Co., AL

Scottsboro, Jackson
Co., AL

Stevenson, Jackson
Co., AL

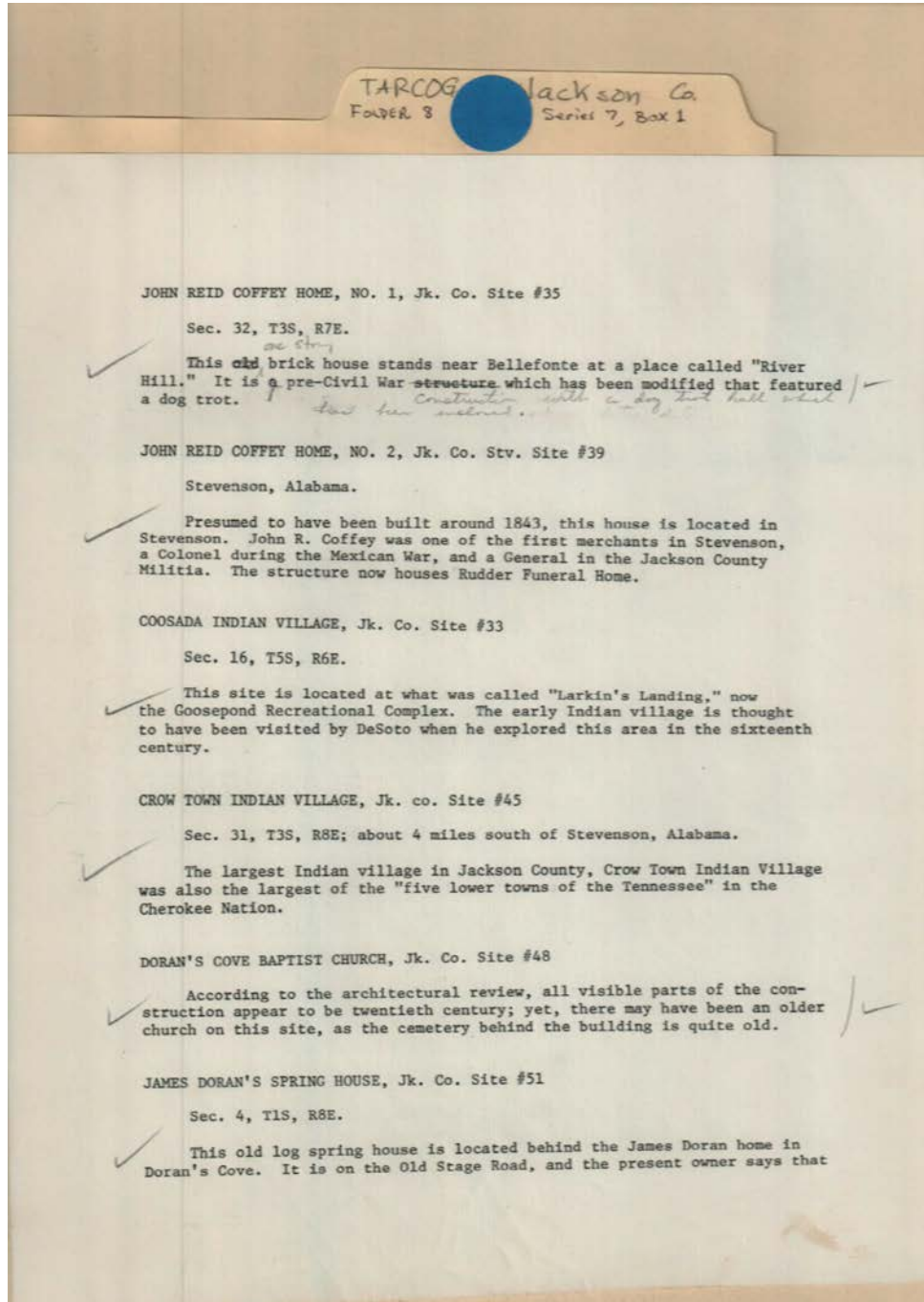
Types:

survey

Frances Cabaniss Roberts Collection: Series 7, Box 1, Folder 8

Jackson County Historical Site Survey

Image 16 r07_01-08-000-0279 [Contents](#) [Index](#) [About](#)



Names:

Coosada Indian
Village
Crow Town Indian
Village

Doran's Grove Baptist
Church
James Doran's Spring
House

John Reid Coffey
Home, No. 1
John Reid Coffey
Home, No. 2

Places:

Jackson Co., AL

Types:

survey

Frances Cabaniss Roberts Collection: Series 7, Box 1, Folder 8

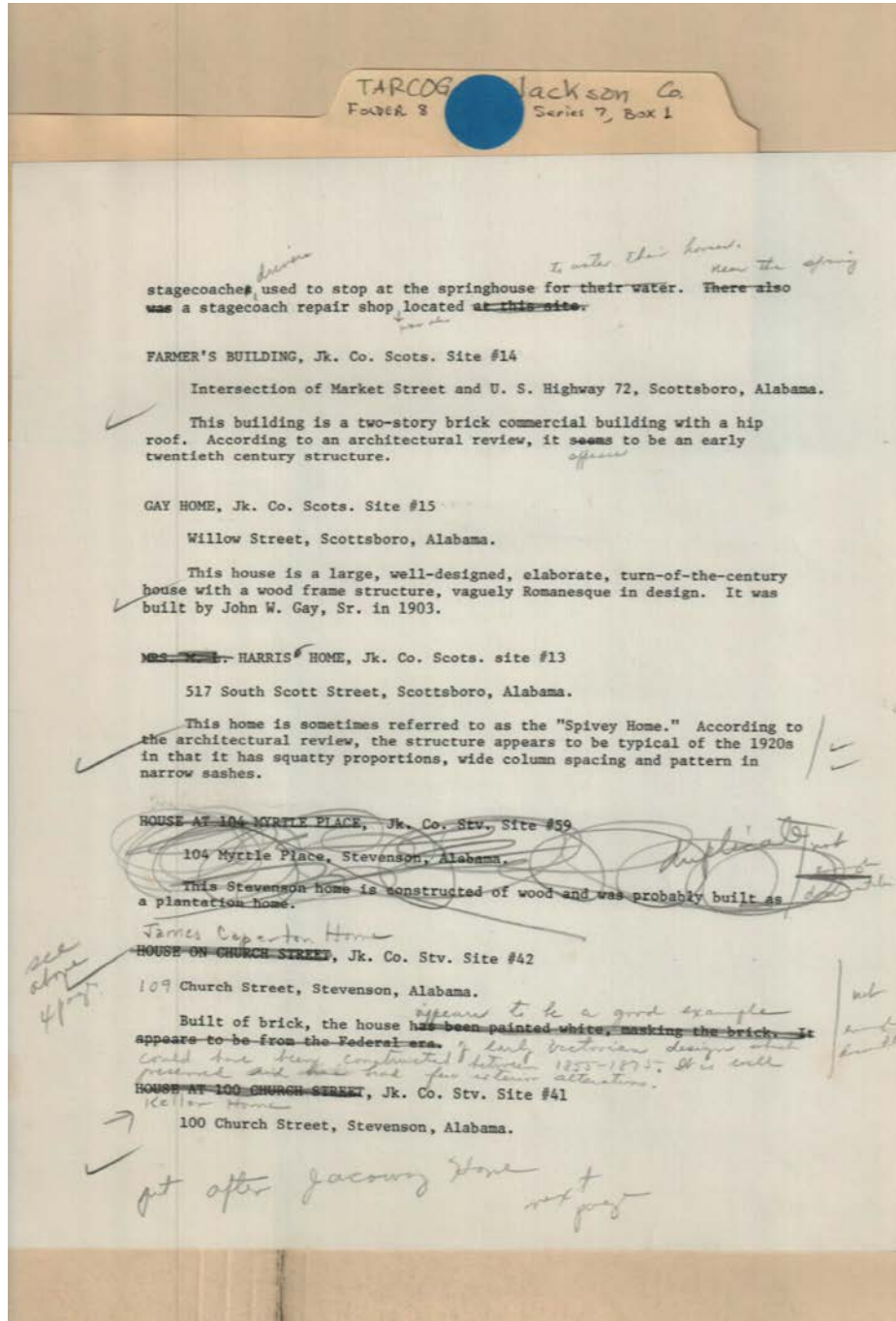
Jackson County Historical Site Survey

Image 17 r07_01-08-000-0280

[Contents](#)

[Index](#)

[About](#)



Names:

Farmer's Building
Gay Home

Harris Home

James Caperton
Home

Places:

Scottsboro, Jackson
Co., AL

Stevenson, Jackson
Co., AL

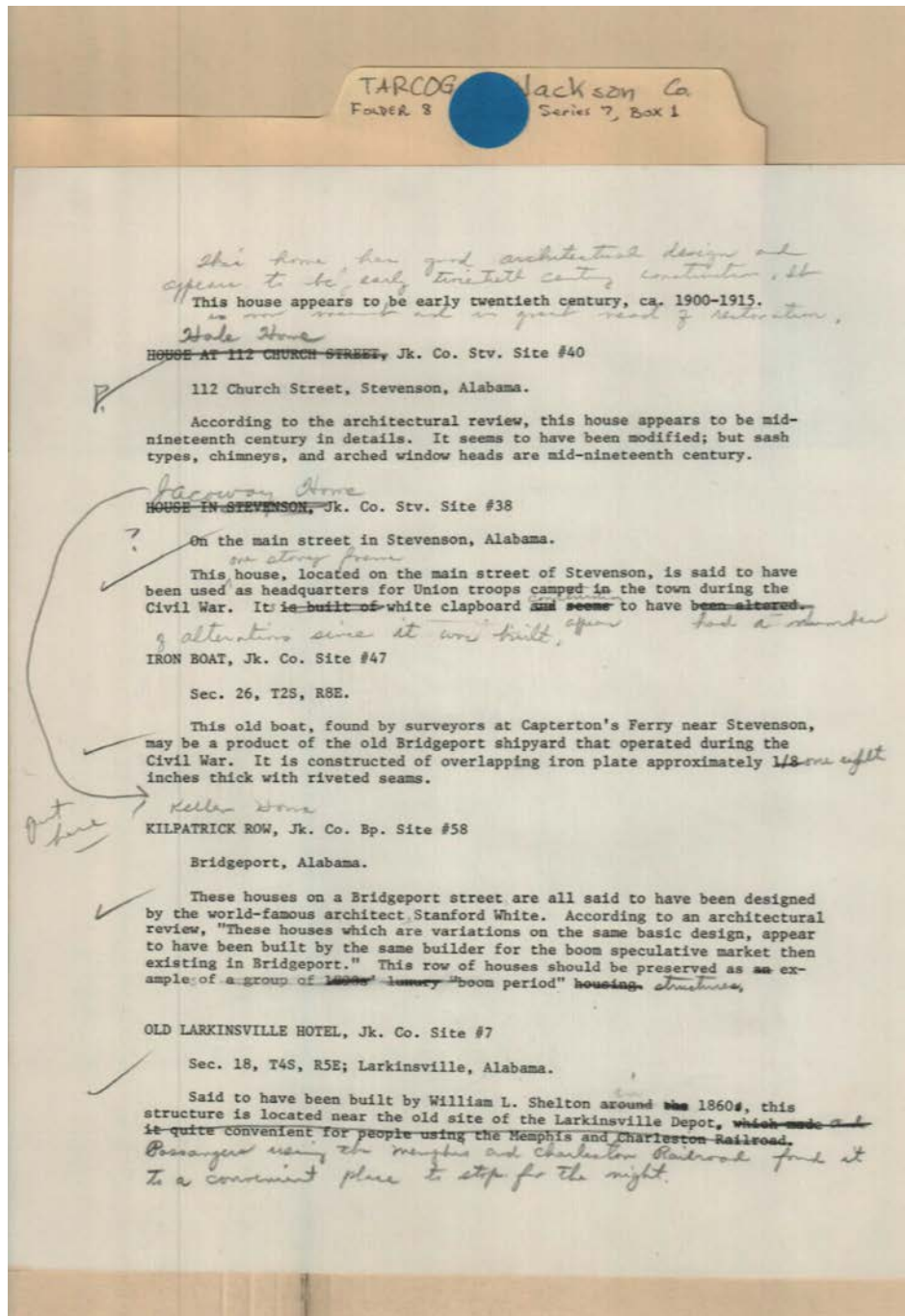
Types:

survey

Frances Cabaniss Roberts Collection: Series 7, Box 1, Folder 8

Jackson County Historical Site Survey

Image 18 r07_01-08-000-0281 [Contents](#) [Index](#) [About](#)



Names:

Hale Home
Iron Boat

Jacoway Home
Keller Home

Kilpatrick Row

Old Larkinsville
Hotel

Places:

Bridgeport, Jackson
Co., AL

Larkinsville, Jackson
Co., AL

Stevenson, Jackson
Co., AL

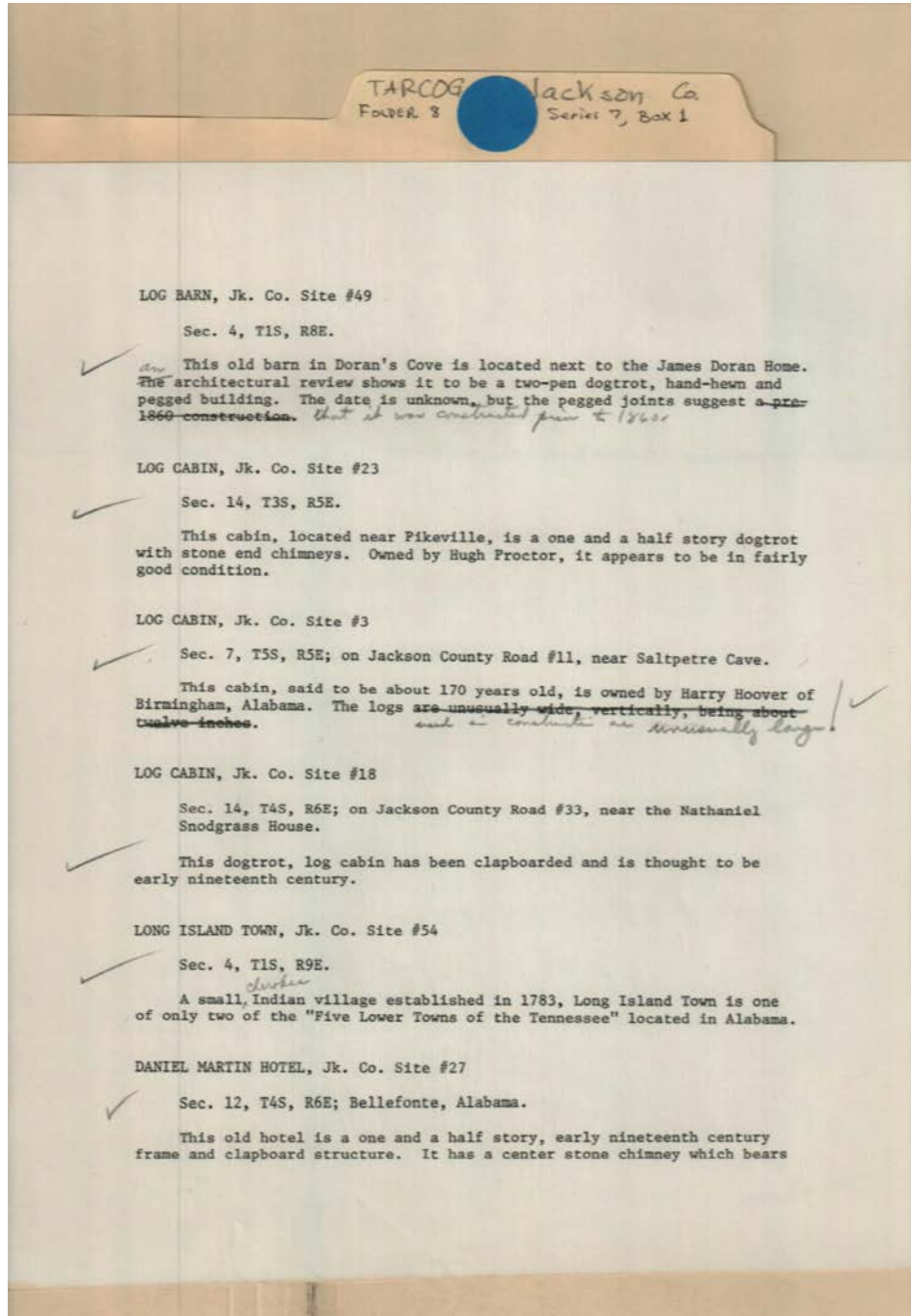
Types:

survey

Frances Cabaniss Roberts Collection: Series 7, Box 1, Folder 8

Jackson County Historical Site Survey

Image 19 r07_01-08-000-0282 [Contents](#) [Index](#) [About](#)



Names:

Daniel Martin Hotel
Log Barn

Log Cabin - Site 18
Log Cabin - Site 23

Log Cabin - Site 3
Long Island Town

Places:

Bellefont, Jackson
Co., AL

Jackson Co., AL

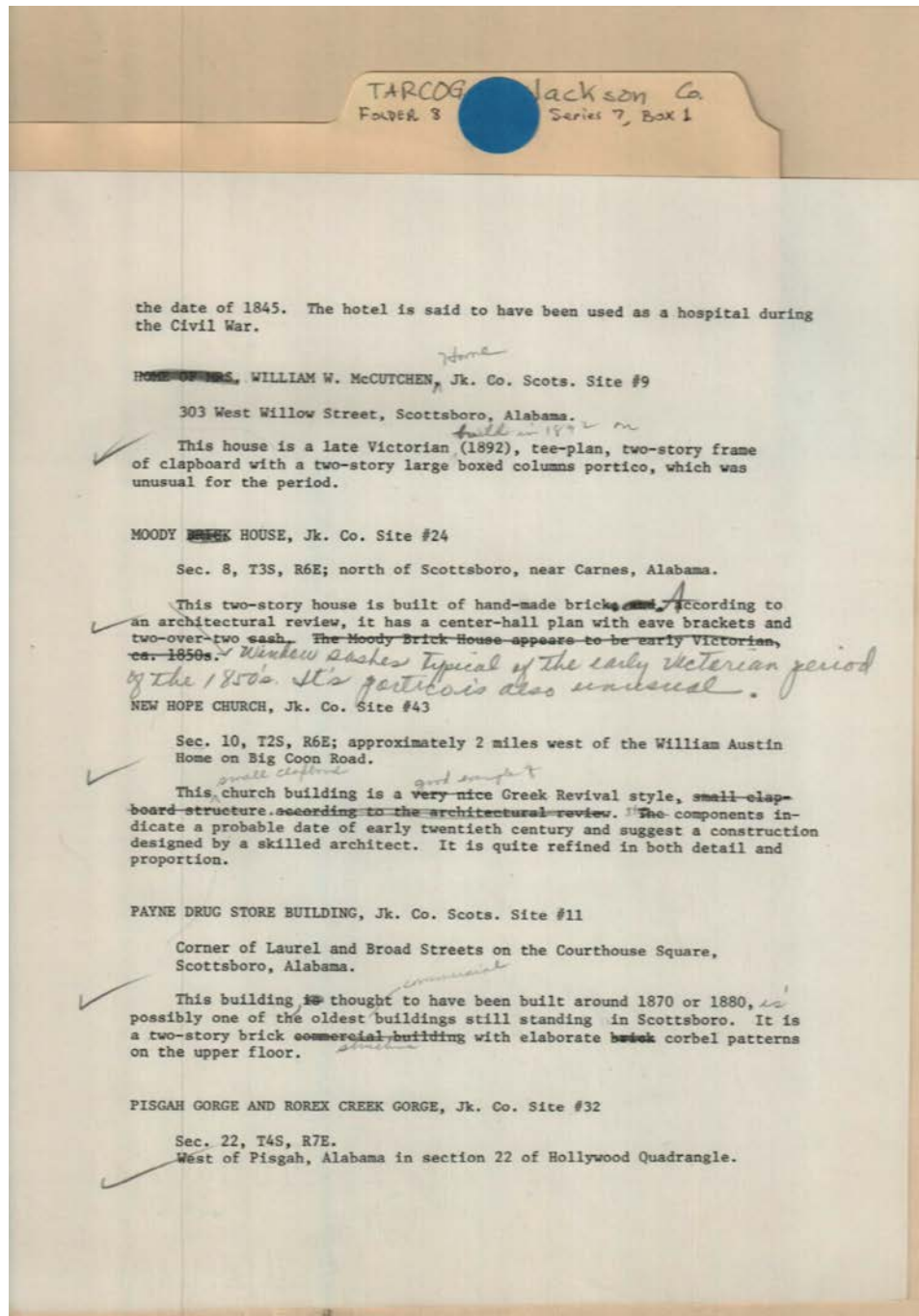
Types:

survey

Frances Cabaniss Roberts Collection: Series 7, Box 1, Folder 8

Jackson County Historical Site Survey

Image 20 r07_01-08-000-0283 [Contents](#) [Index](#) [About](#)



Names:

Moody House
New Hope Church

Payne Drug Store
Pisgah Gorge

Rorex Creek Gorge

William W.
McCutchen Home

Places:

Jackson Co., AL

Scottsboro, Jackson
Co., AL

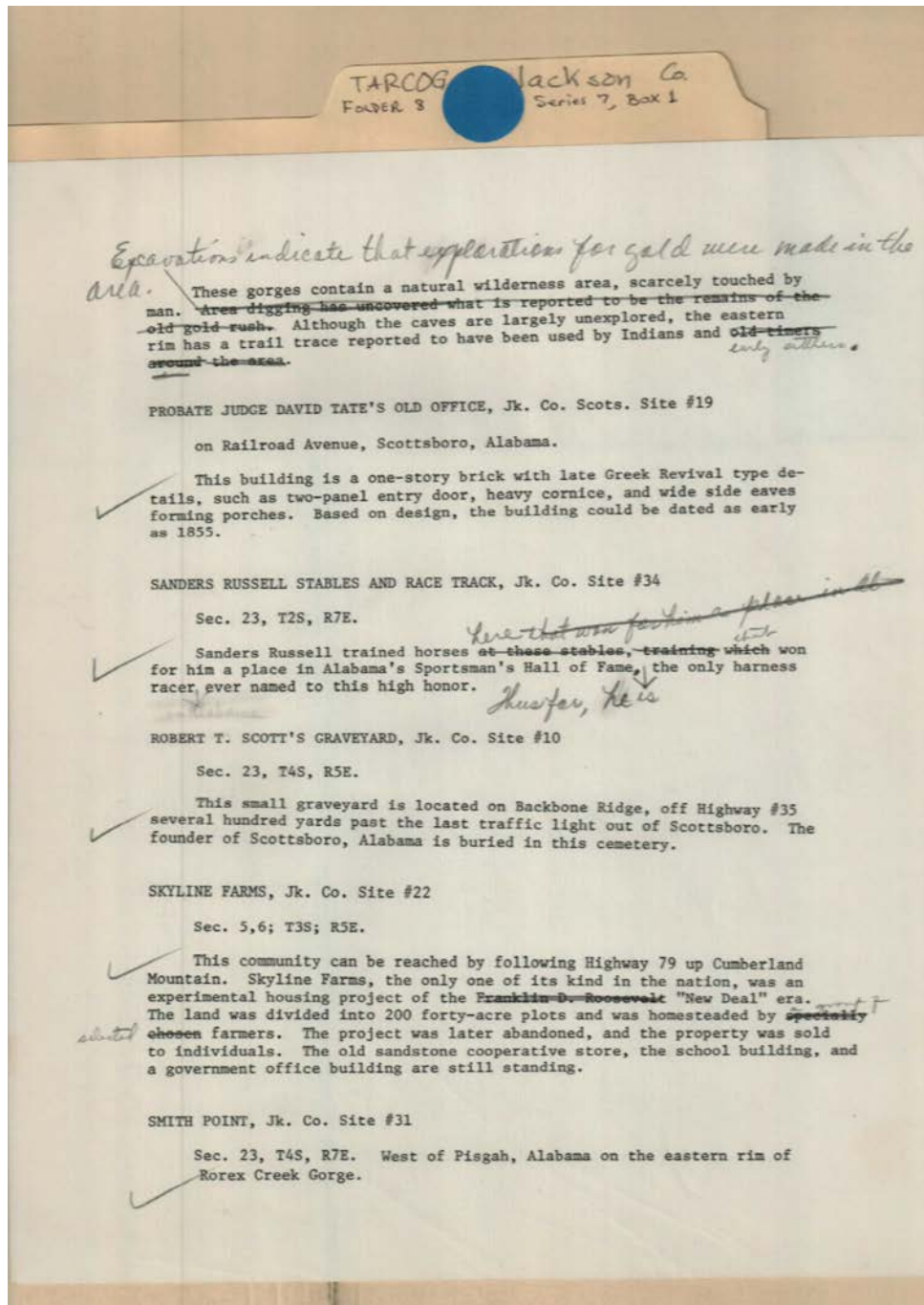
Types:

survey

Frances Cabaniss Roberts Collection: Series 7, Box 1, Folder 8

Jackson County Historical Site Survey

Image 21 r07_01-08-000-0284 [Contents](#) [Index](#) [About](#)



Names:

Judge David Tate's
Office

Robert T. Scott's
Graveyard

Sanders Russell
Stables & Race
Track

Skyline Farms
Smith Point

Places:

Jackson Co., AL

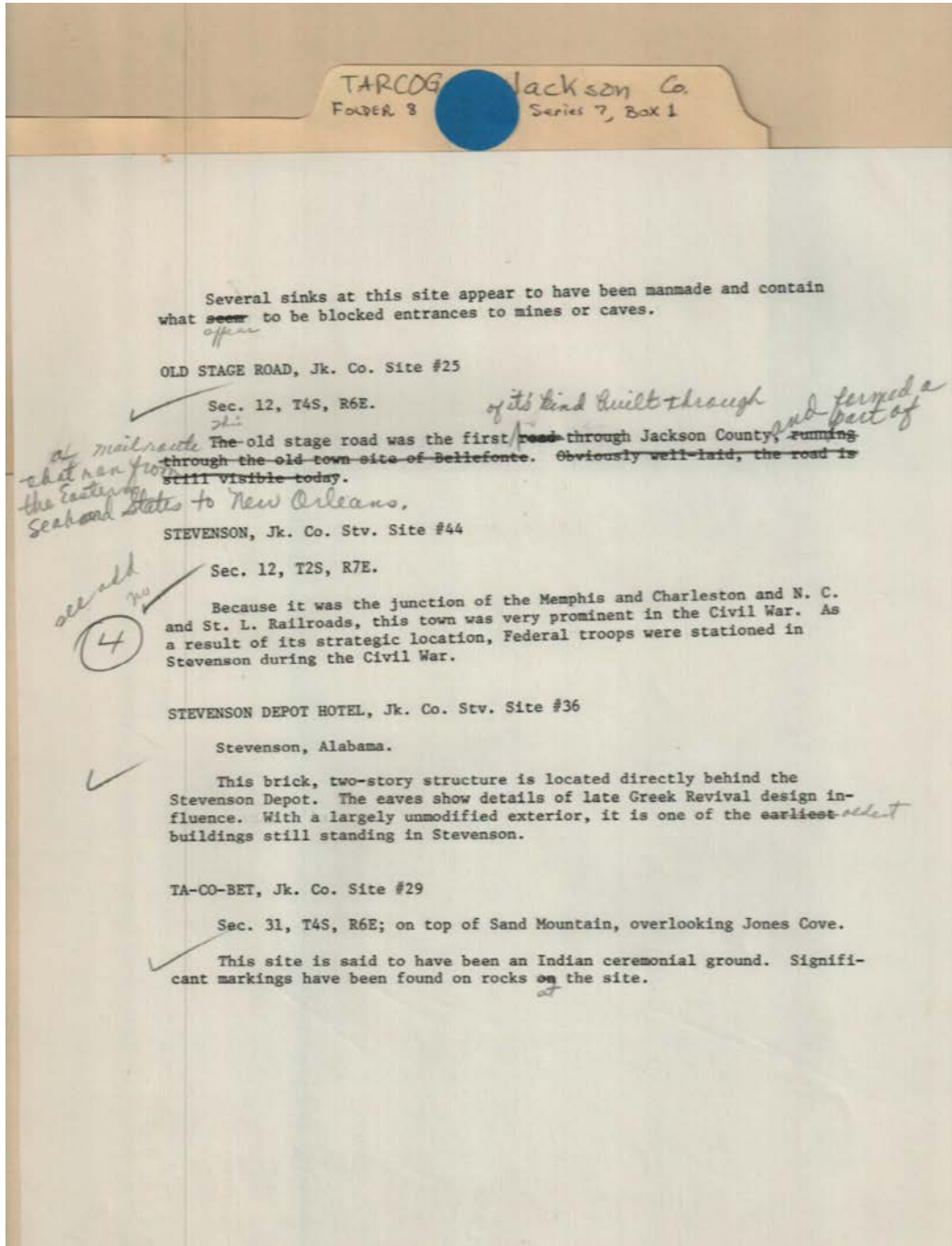
Scottsboro, Jackson
Co., AL

Types:

survey

Jackson County Historical Site Survey

Image 22 r07_01-08-000-0285 [Contents](#) [Index](#) [About](#)



Names:

Old Stage Road
Stevenson

Stevenson Depot Hotel

Ta-Co-Bet (Indian Ceremonial

Ground)

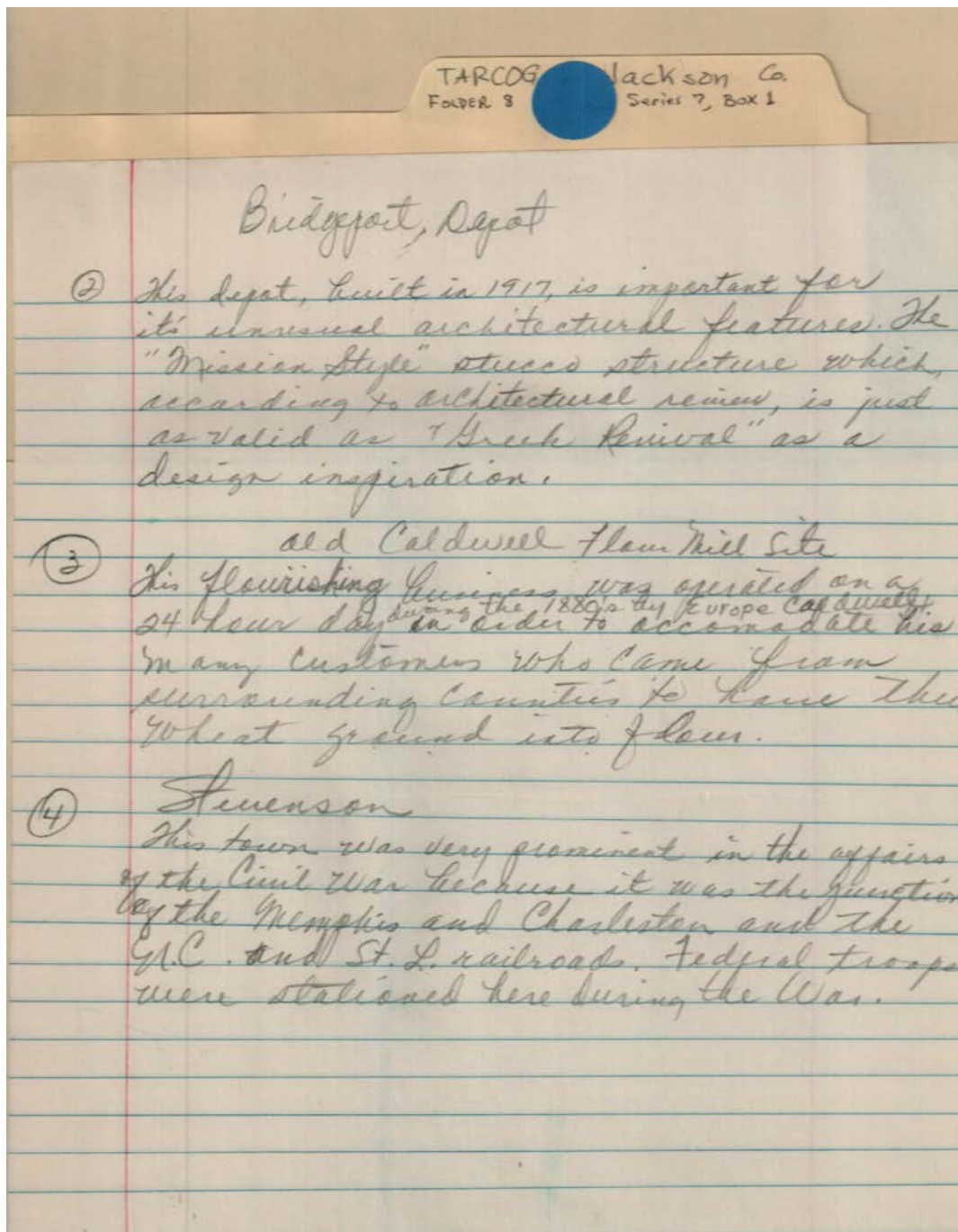
Places:

Jackson Co., AL

Stevenson, Jackson
Co., AL

Types:

survey



Names:

Bridgeport Hotel
Caldwell, Europe

Old Caldwell Flour
Mill Site

Stevenson

Places:

Bridgeport, Jackson
Co., AL

Jackson Co., AL

Stevenson, Jackson
Co., AL

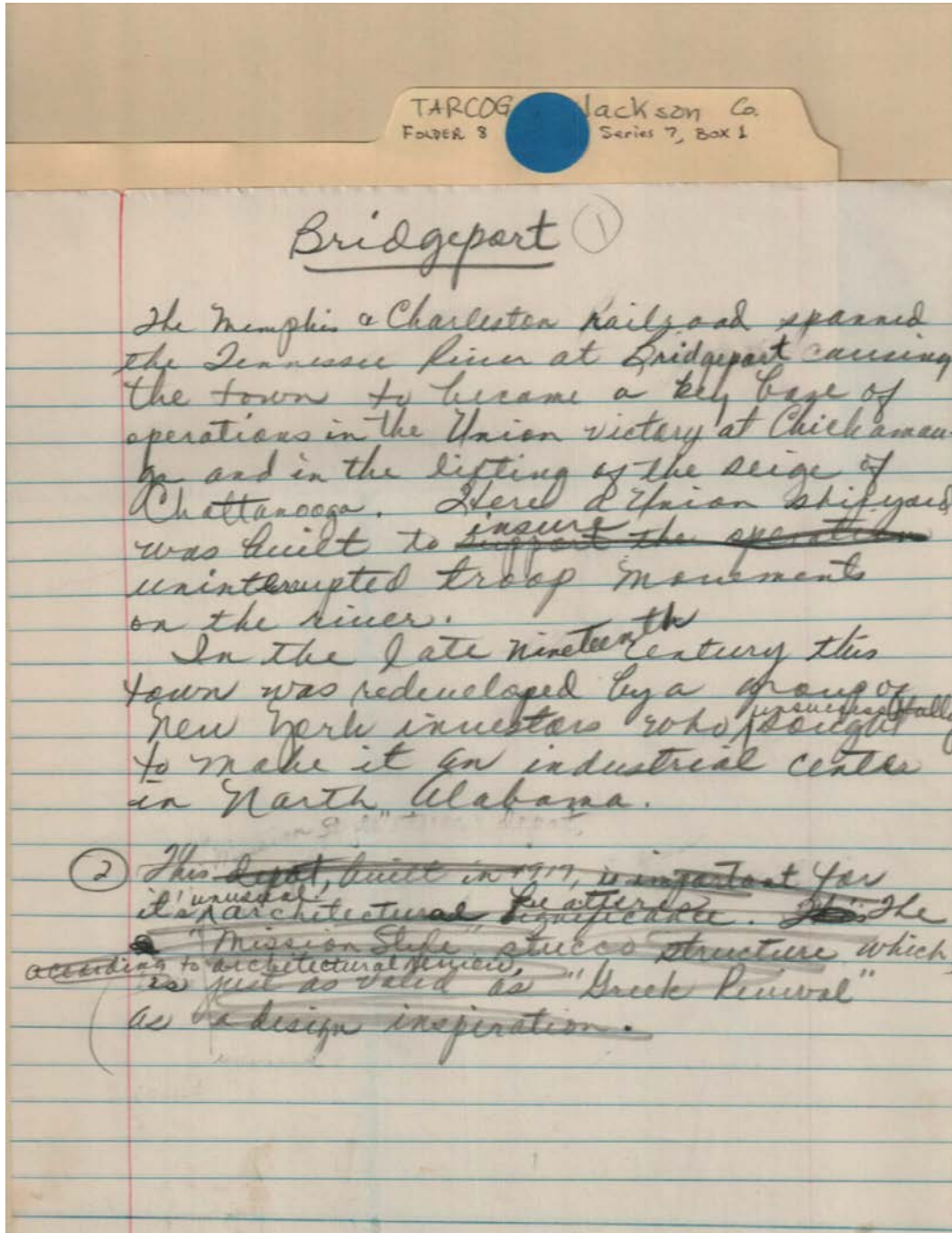
Types:

reference

Dates:

1880s

1917



Names:

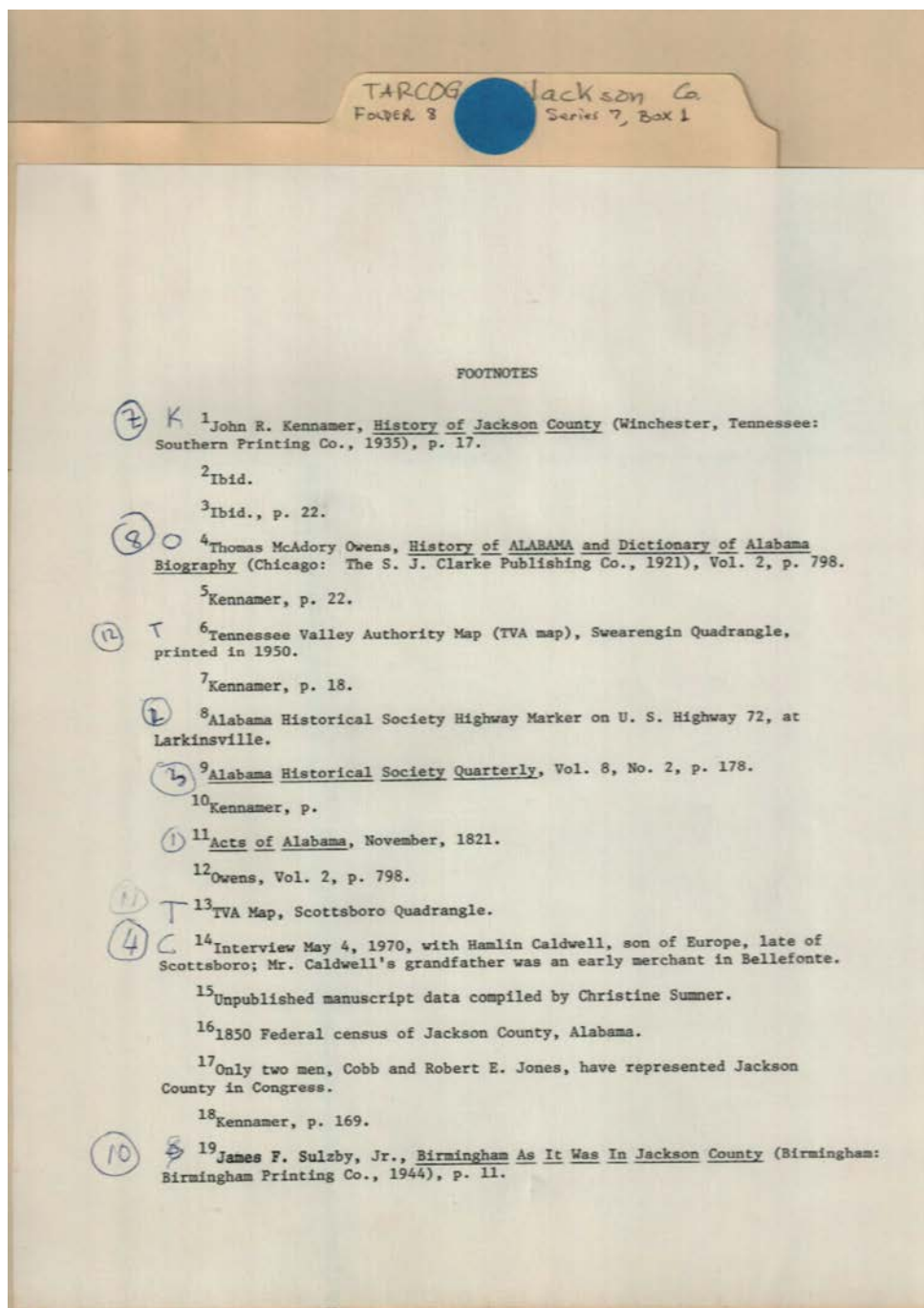
Bridgeport

Places:

Bridgeport, Jackson
Co., AL

Types:

reference

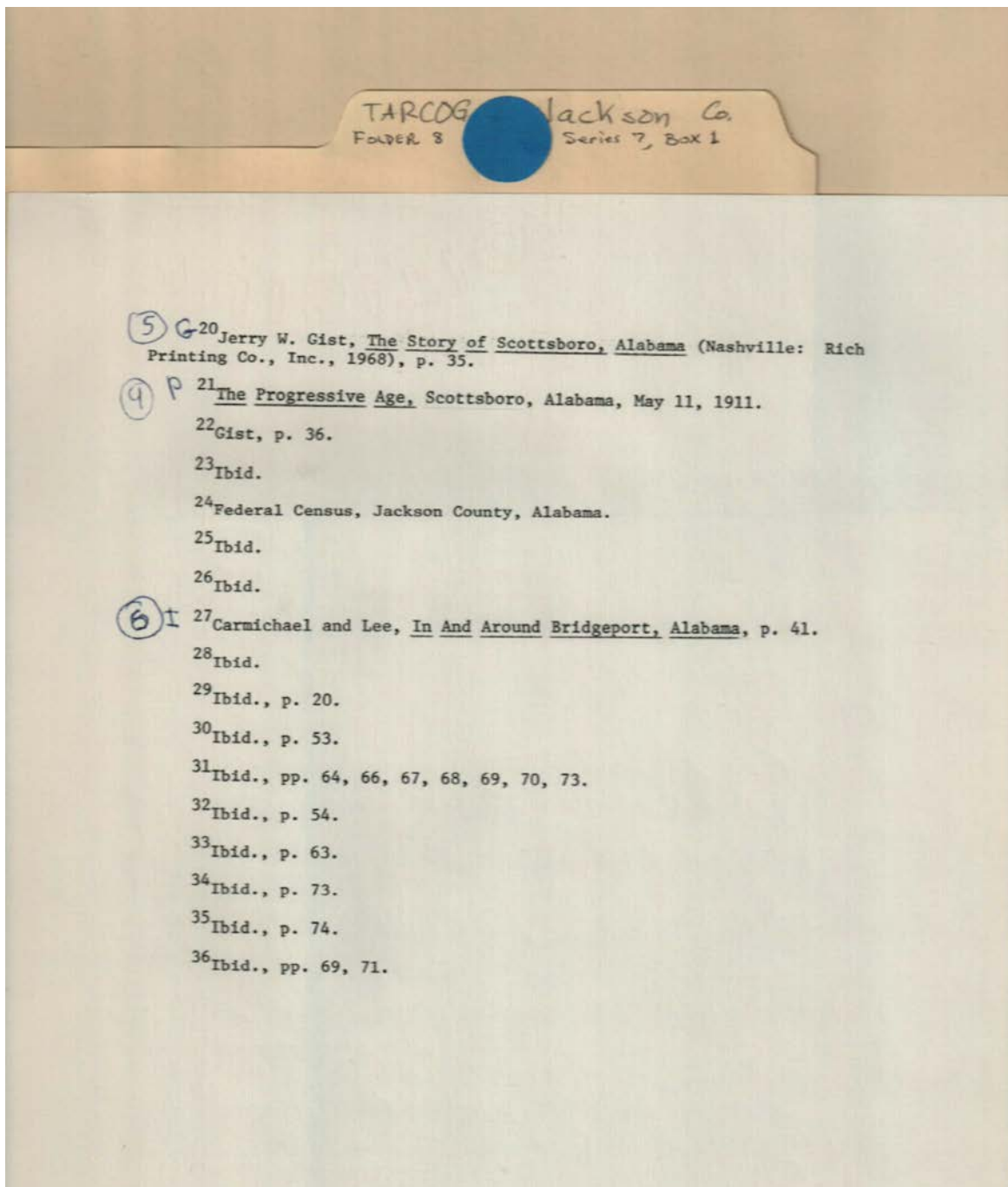


Names:

Footnotes

Types:

list

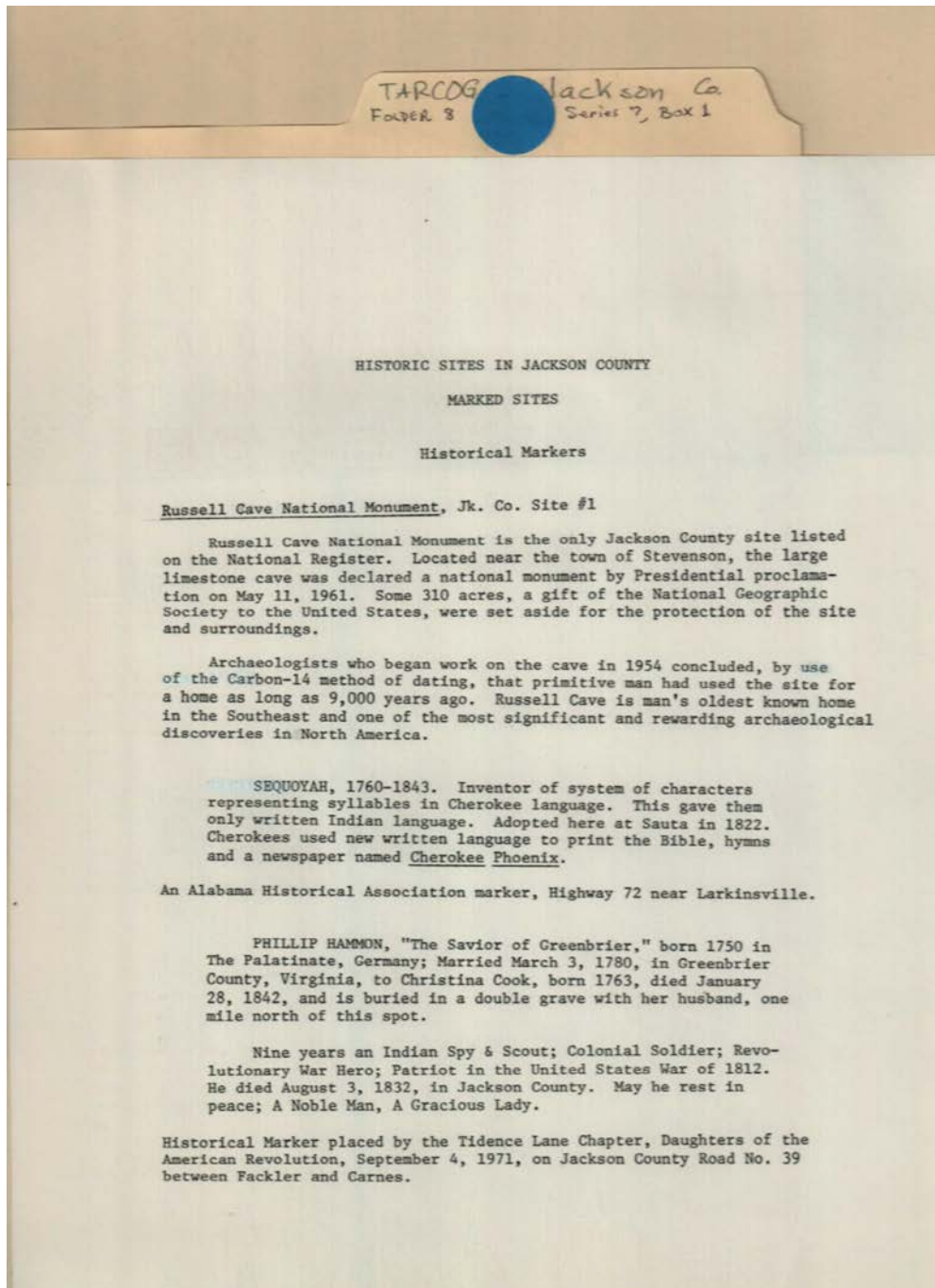


Names:

Footnotes

Types:

list



Names:

Cook, Christina
Hammon, Phillip

Historic Marked Sites

Russell Cave
National Monument

Sequoyah

Places:

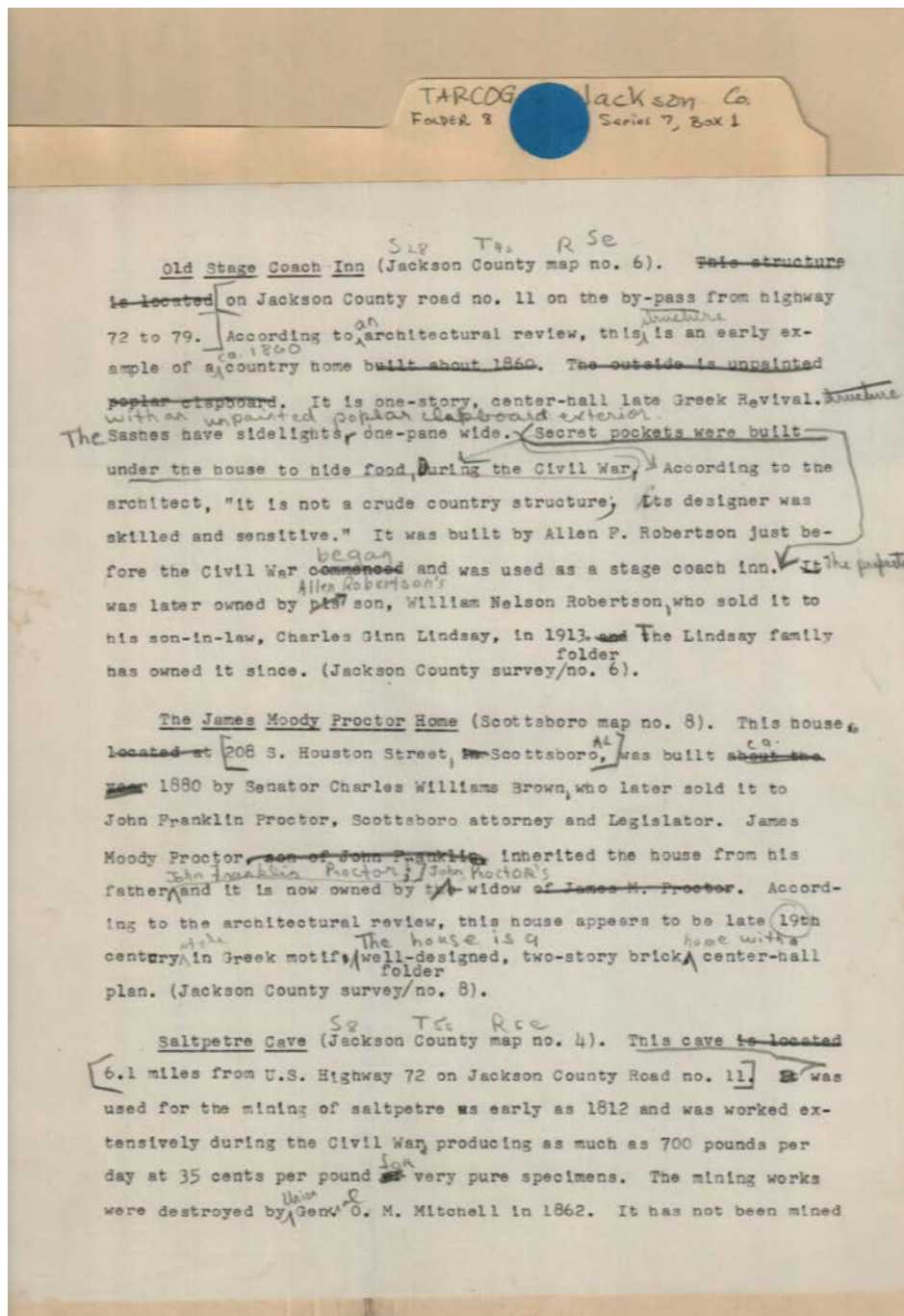
Jackson Co., AL

Sauta, Jackson Co.,
AL

Types:

historical marker

list



Names:

Brown, Charles
William, Sen.
James Moody Proctor
Home

Lindsay, Charles
Ginn
Old Stage Coach Inn

Proctor, John
Franklin
Robertson, William
Nelson

Saltpetre Cave

Places:

Jackson Co., AL

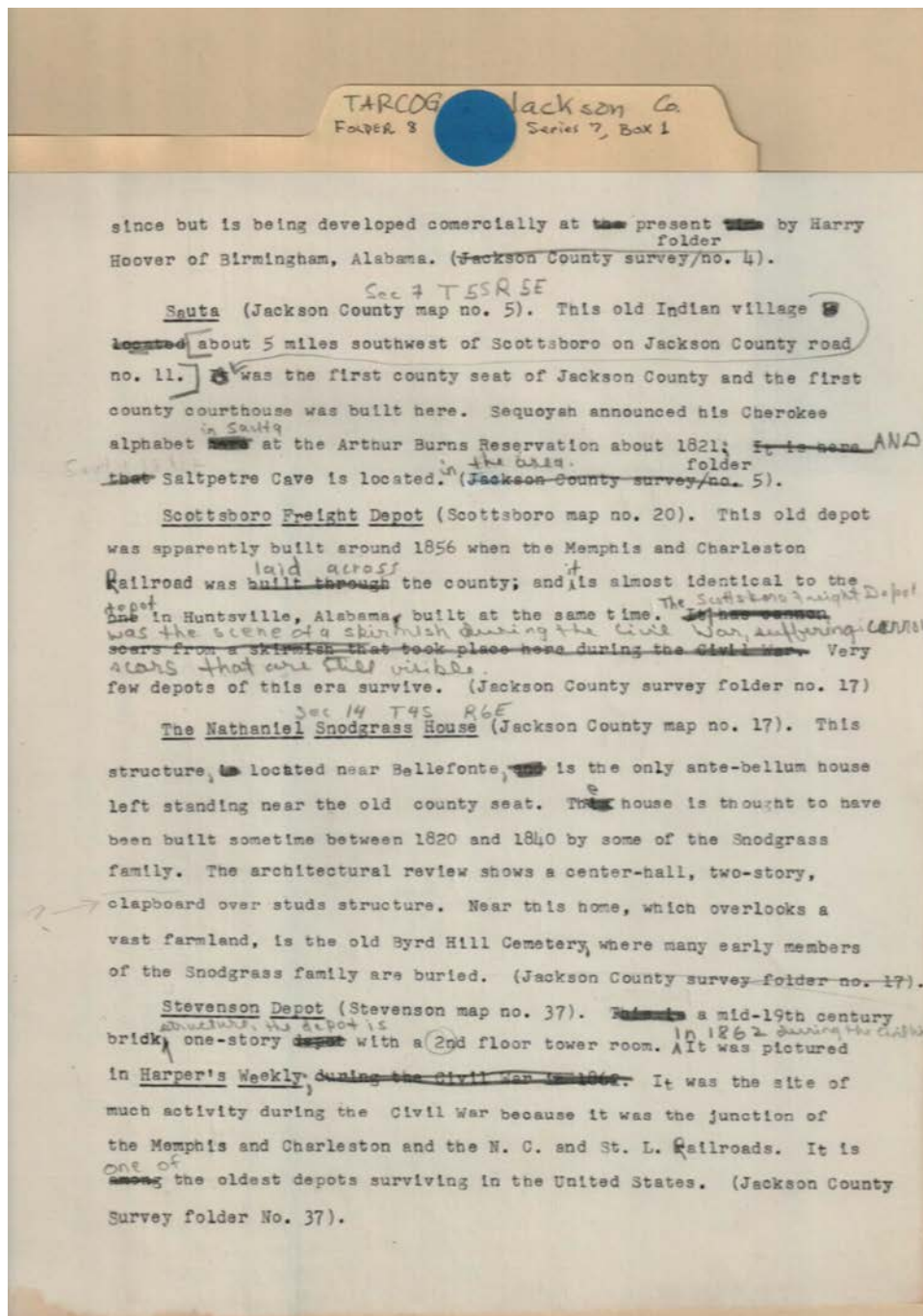
Scottsboro, Jackson
Co., AL

Types:

reference

Dates:

1880



Names:

Nathaniel Snodgrass Home

Sauta (Indian Village)

Scottsboro Freight Depot

Stevenson Depot

Places:

Bellefont, Jackson Co., AL

Jackson Co., AL

Scottsboro, Jackson Co., AL

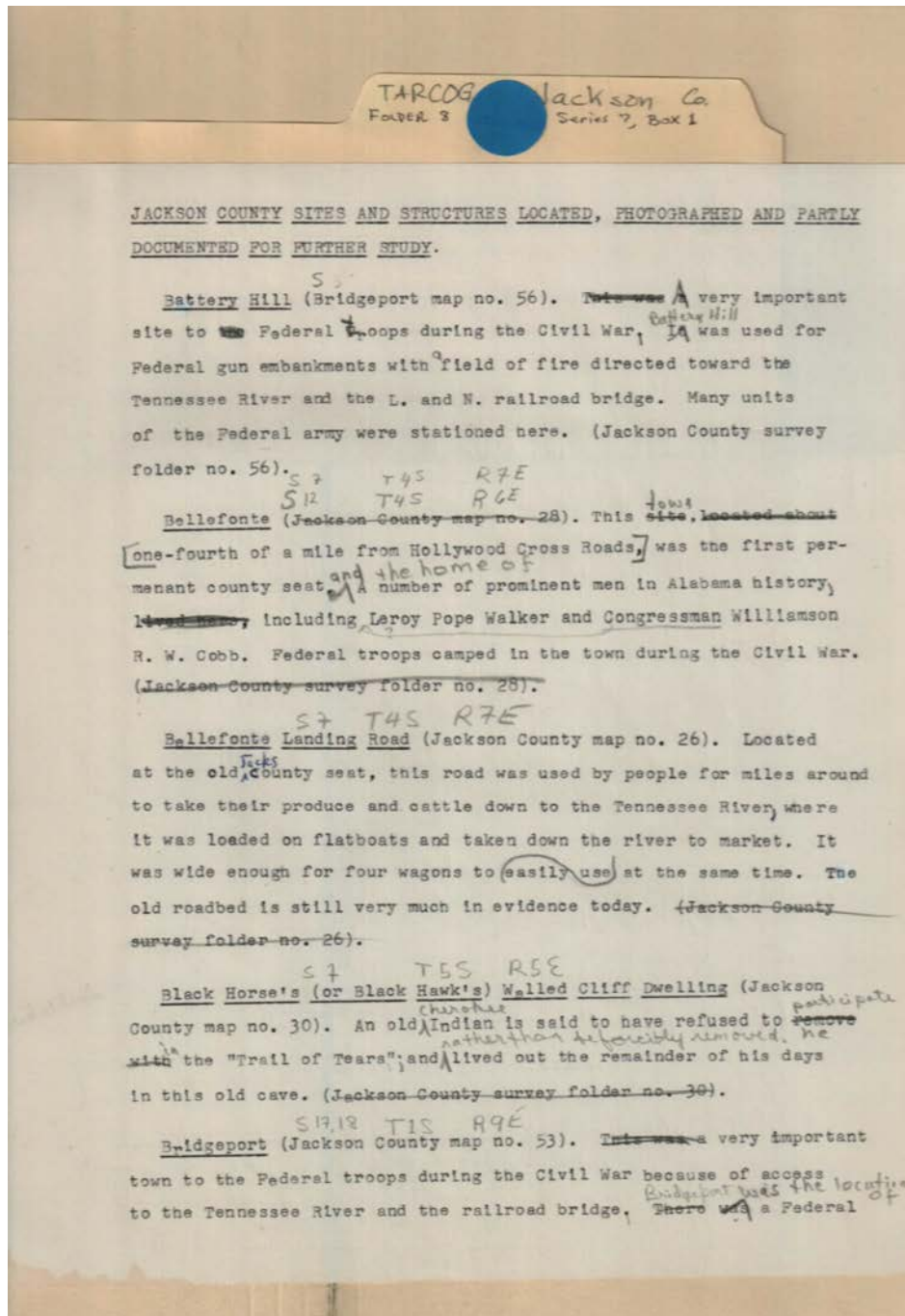
Stevenson, Jackson Co., AL

Types:

reference

Dates:

1856



Names:

Battery Hill
Bellefont
Bellefont Landing
Road

Black Hawk's Walled
Cliff Dwelling
Black Horse's Walled
Cliff Dwelling

Bridgeport
Partly Documented
Sites

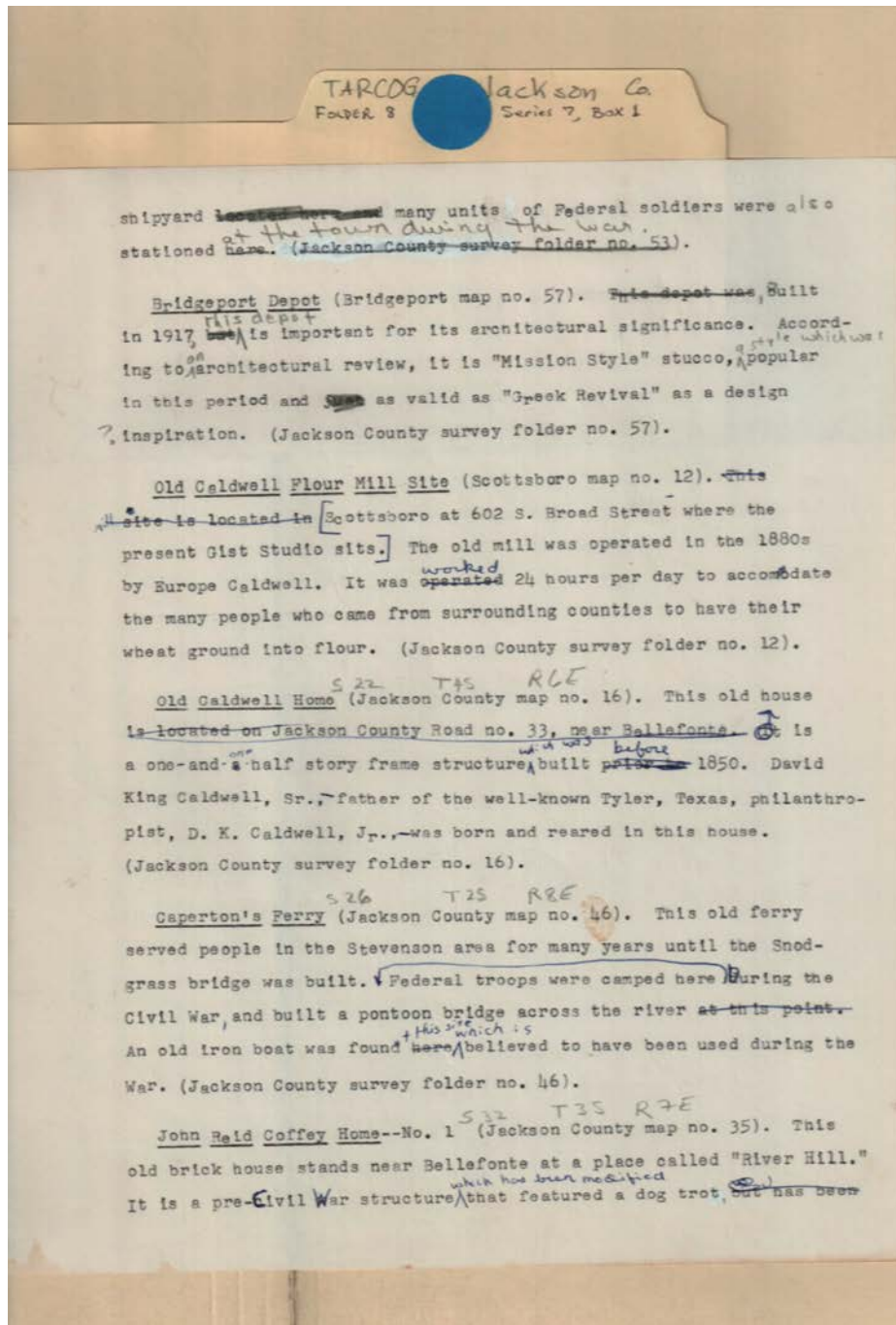
Places:

Jackson Co., AL

Types:

list

survey



Names:

Bridgeport Depot
Caldwell, David
King, Jr.

Caldwell, David
King, Sr.
Caperton's Ferry

John Reid Coffey
Home, No. 1

Old Caldwell Flour
Mill Site
Old Caldwell Home

Places:

Jackson Co., AL

Types:

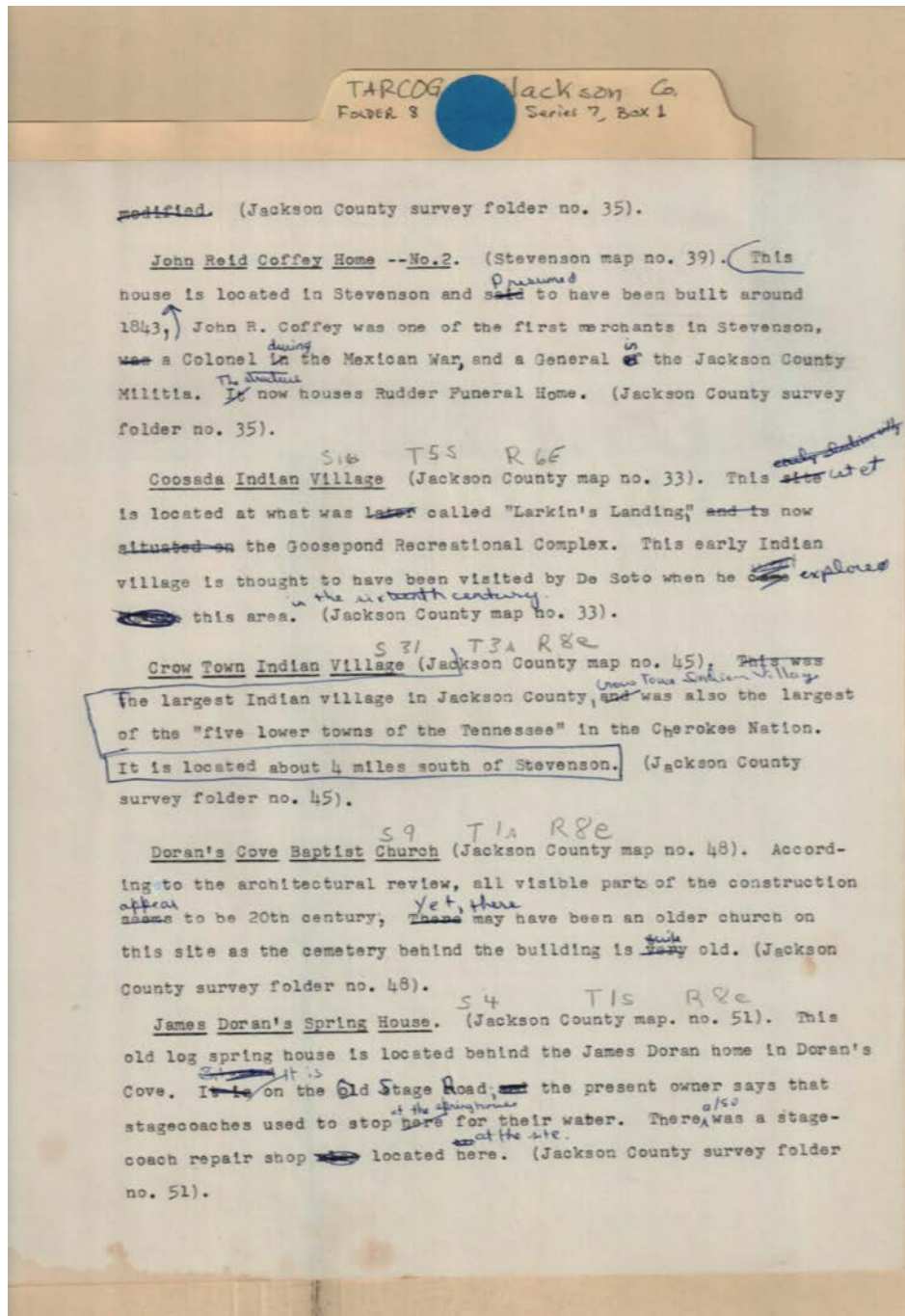
reference

survey

Frances Cabaniss Roberts Collection: Series 7, Box 1, Folder 8

Jackson County Historical Site Survey

Image 32 r07_01-08-000-0295 [Contents](#) [Index](#) [About](#)



Names:

Coosada Indian Village

Doran's Grove Baptist Church

James Doran's Spring House

John Reid Coffey Home, No. 2

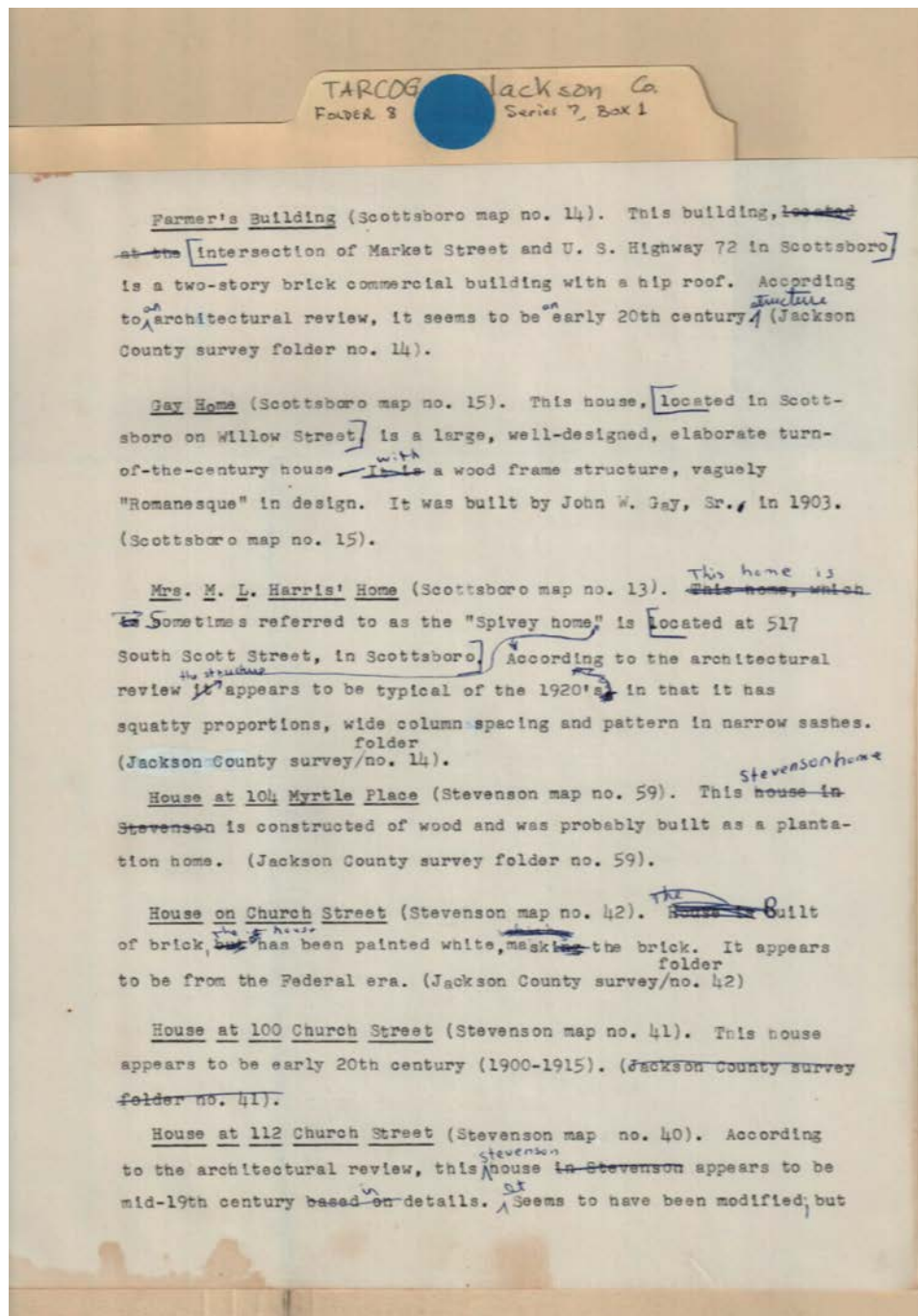
Places:

Jackson Co., AL

Stevenson, Jackson Co., AL

Types:

survey



Names:

Farmer's Building
Gay Home
House at 100 Church
Street

House at 104 Myrtle
Place
House at 112 Church
Street

House on Church
Street

Places:

Scottsboro, Jackson
Co., AL

Stevenson, Jackson
Co., AL

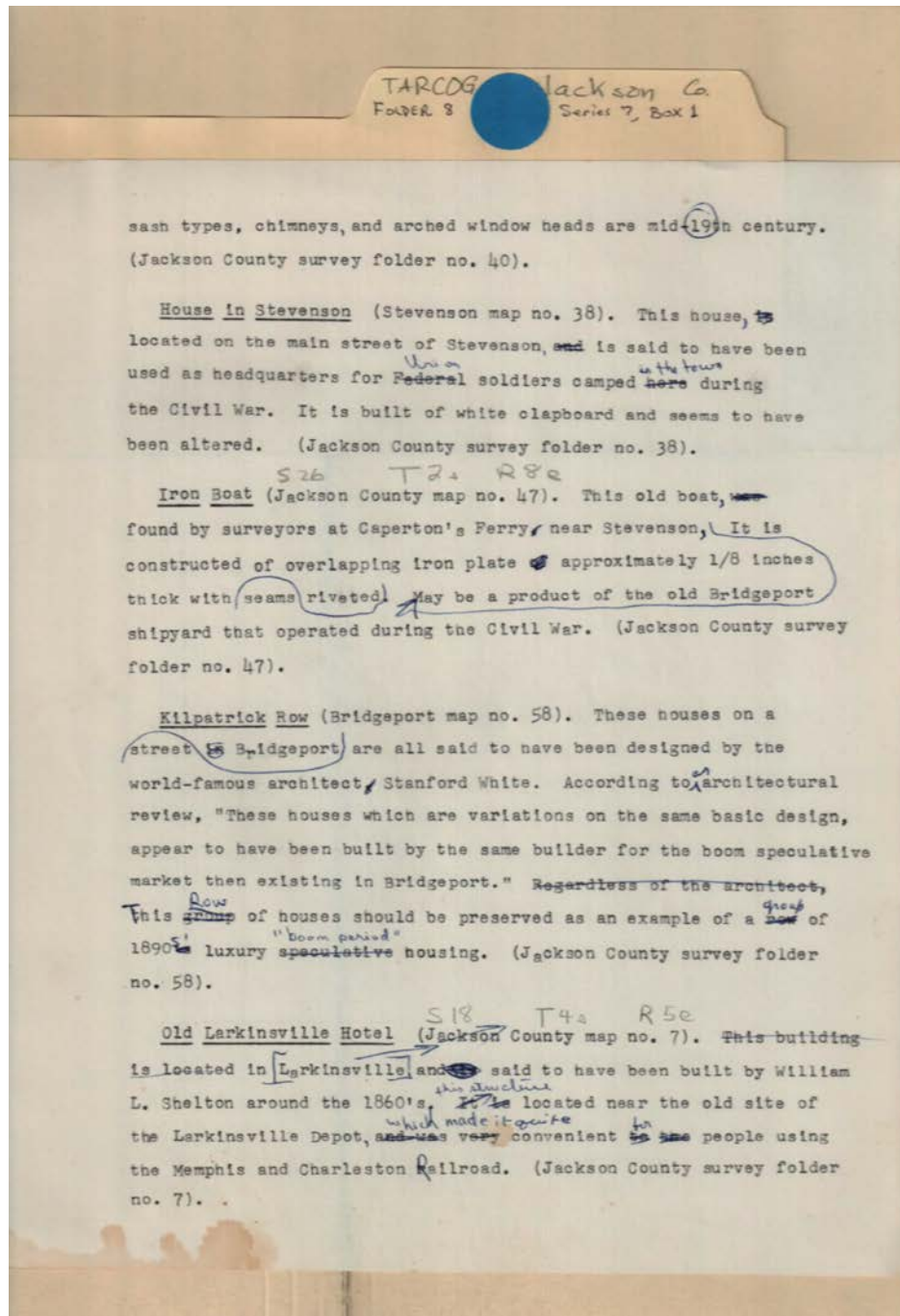
Types:

survey

Frances Cabaniss Roberts Collection: Series 7, Box 1, Folder 8

Jackson County Historical Site Survey

Image 34 r07_01-08-000-0297 [Contents](#) [Index](#) [About](#)



Names:

House on Main Street
Iron Boat

Kilpatrick Row

Old Larkinsville
Hotel

Places:

Bridgeport, Jackson
Co., AL

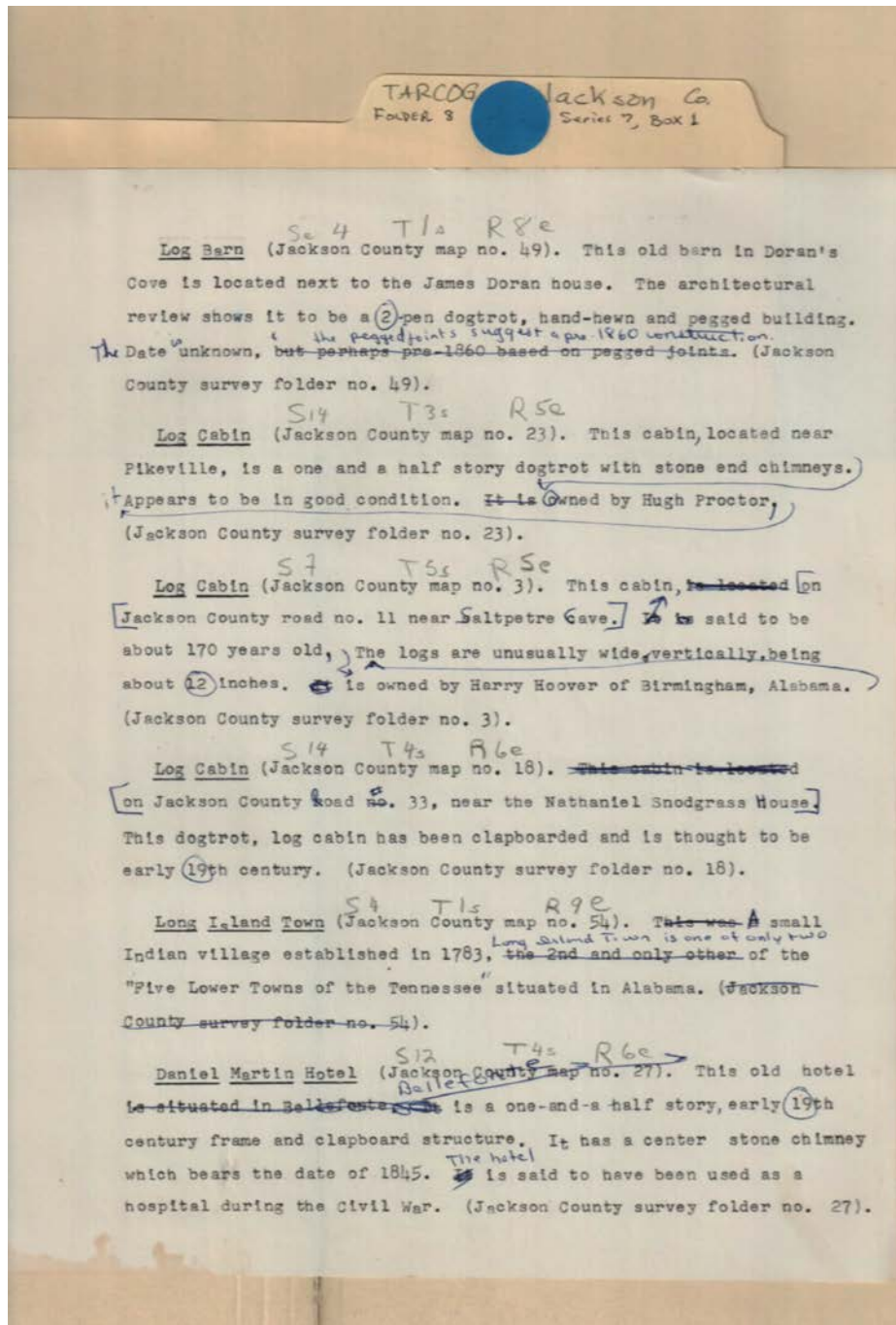
Jackson Co., AL

Larkinsville, Jackson
Co., AL

Stevenson, Jackson
Co., AL

Types:

survey



Names:

Daniel Martin Hotel

Log Barn

Log Cabin - Site 18

Log Cabin - Site 23

Log Cabin - Site 3

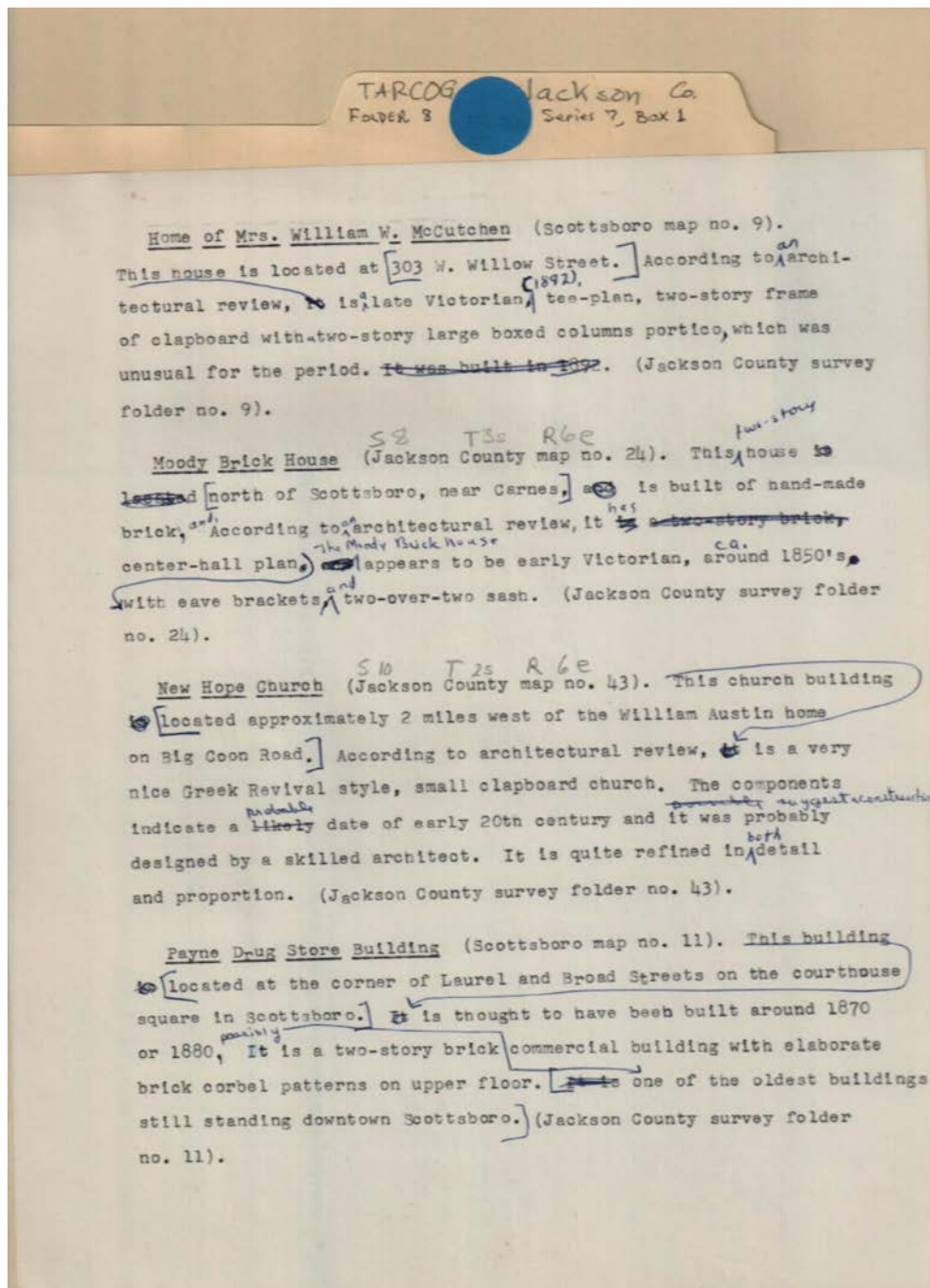
Long Island Town

Places:

Jackson Co., AL

Types:

survey



Names:

Moody Brick House

Mrs. William W.
McCutchen Home

New Hope Church
Payne Drug Store

Places:

Jackson Co., AL

Scottsboro, Jackson
Co., AL

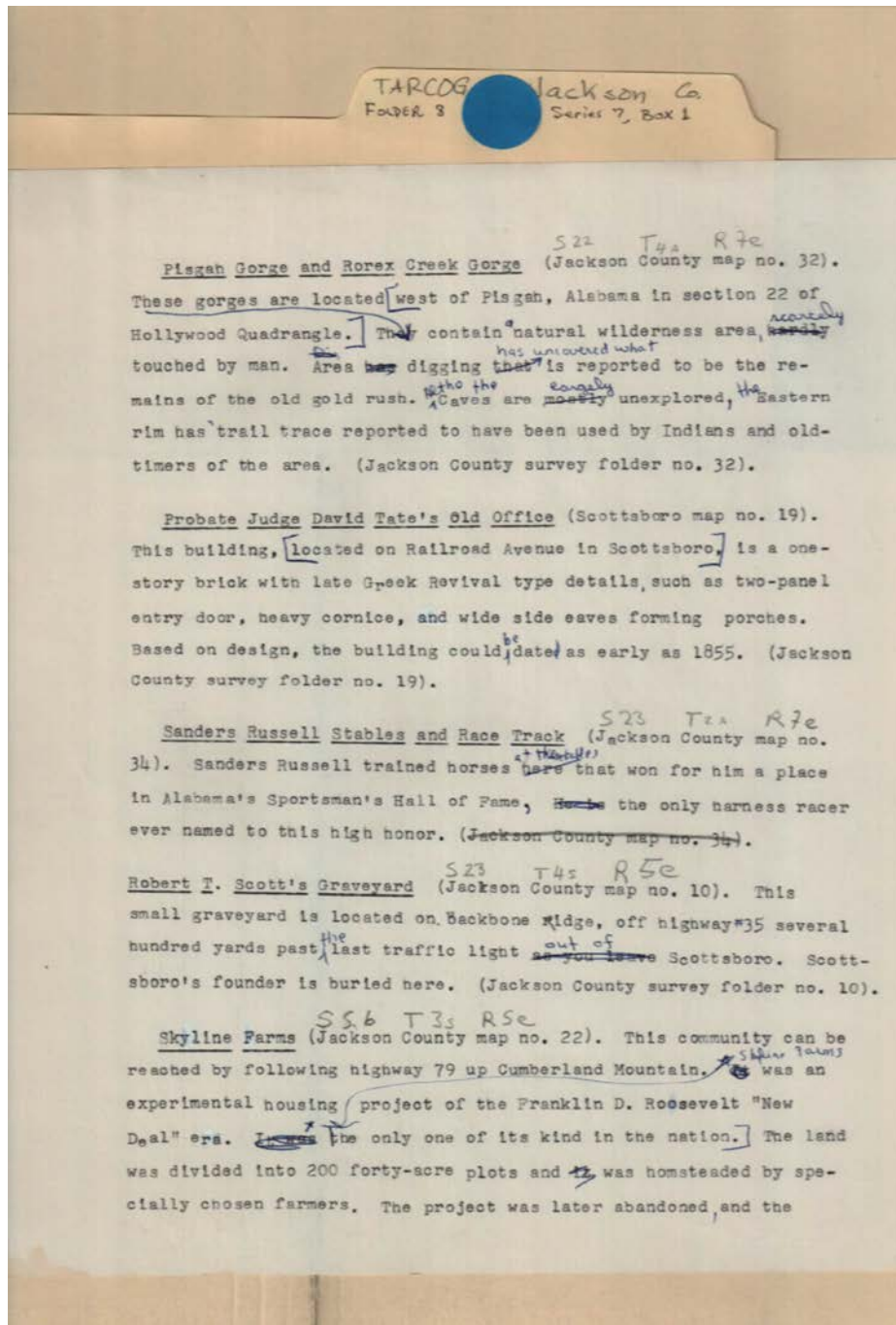
Types:

survey

Frances Cabaniss Roberts Collection: Series 7, Box 1, Folder 8

Jackson County Historical Site Survey

Image 37 r07_01-08-000-0300 [Contents](#) [Index](#) [About](#)



Names:

Judge David Tate's
Office
Pisgah Gorge

Robert T. Scott's
Graveyard
Rorex Creek Gorge

Sanders Russell
Stables & Race
Track

Skyline Farms

Places:

Jackson Co., AL

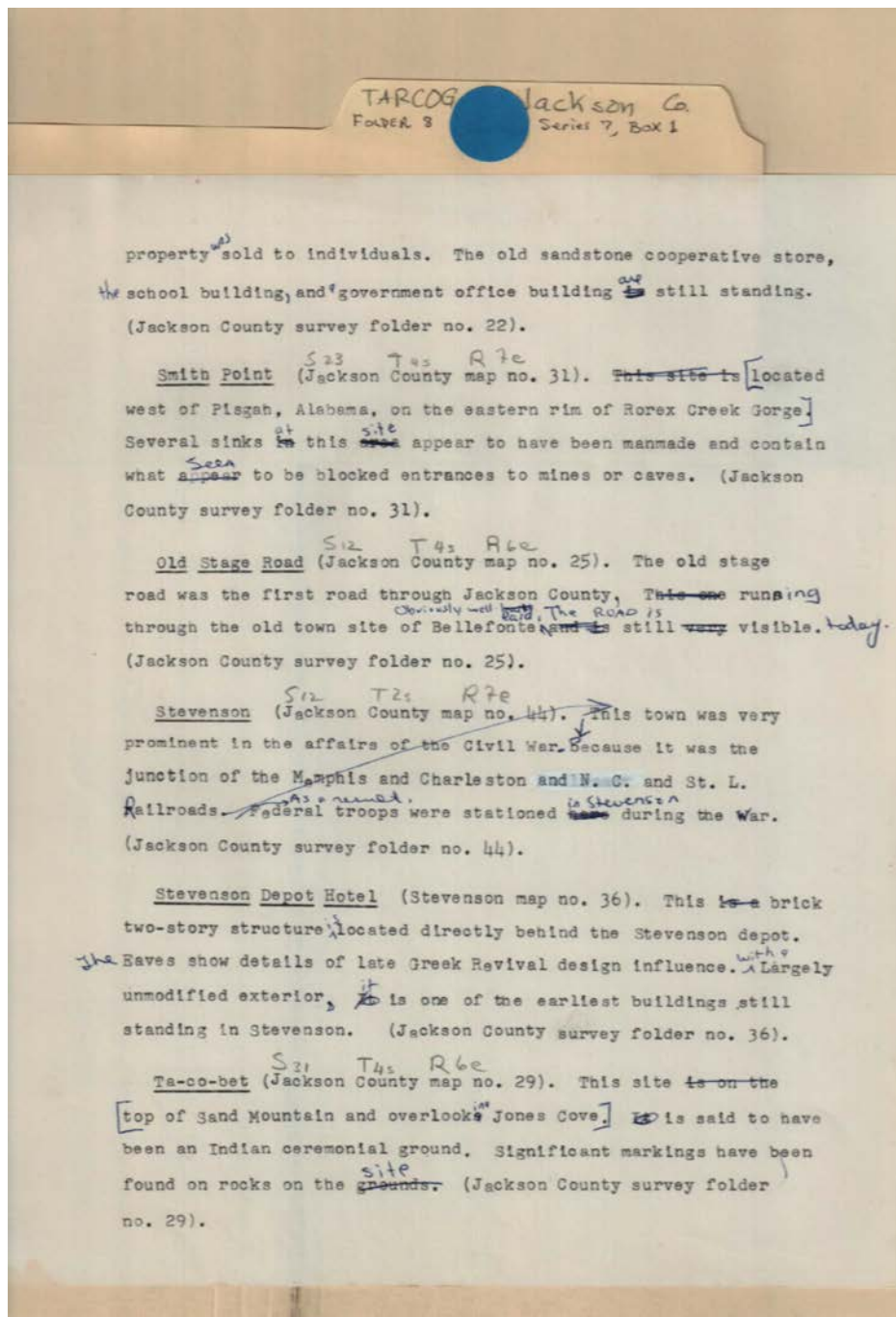
Types:

survey

Frances Cabaniss Roberts Collection: Series 7, Box 1, Folder 8

Jackson County Historical Site Survey

Image 38 r07_01-08-000-0301 [Contents](#) [Index](#) [About](#)



Names:

Old Stage Road
Smith Point
Stevenson

Stevenson Depot
Hotel

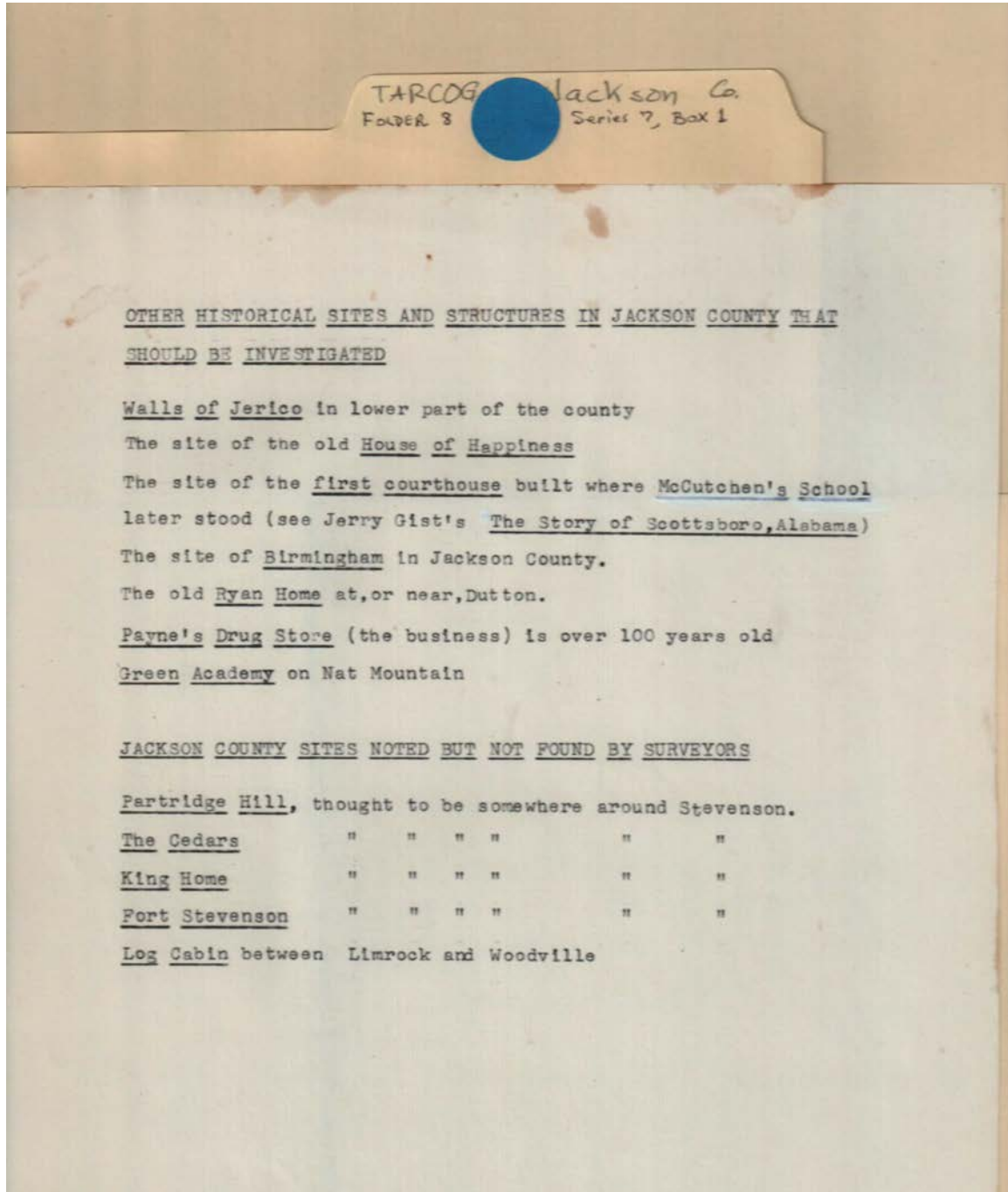
Ta-Co-Bet (Indian
Ceremonial
Ground)

Places:

Jackson Co., AL

Types:

survey



Names:

Birmingham (town)
Fort Stevenson
Green Academy

Historical Sites to be
Investigated
House of Happiness

King Home
Partridge Hill
Sites Not Found

The Cedars
Walls of Jerico

Places:

Jackson Co., AL

Types:

list

Frances Cabaniss Roberts Collection: Series 7, Box 1, Folder 8

Jackson County Historical Site Survey

Image 40 r07_01-08-000-0303 [Contents](#) [Index](#) [About](#)

TARCOG Jackson Co.
Folder 8 Series 7, Box 1

TARCOG
ARCHITECTURAL--HISTORICAL NOTES
FIELD SURVEYOR
RECORDING FORM

County: Jackson

Field Surveyors' Names: Frances
Sarrells

Historical Notes Number: 19
(Red Ink)

Photograph Record Number: Not Photographed
(Blue Ink)

1. Name: Partridge Hill

2. Location: in town of Stevenson

3. Owner of Property:

4. Geographical Data:

5. Acreage:

6. Classification: building

7. Integrity:

Building not located.

Form HS-1
p. 1

Names:

Partridge Hill

Places:

Stevenson, Jackson
Co., AL

Types:

TARCOG form

Dates:

Mar 2, 1974

Frances Cabaniss Roberts Collection: Series 7, Box 1, Folder 8

Jackson County Historical Site Survey

Image 41 r07_01-08-000-0304 [Contents](#) [Index](#) [About](#)

TARCOG Jackson Co
Folder 8 Series 7, Box 1

8. Condition: _____

9. Present Use: _____

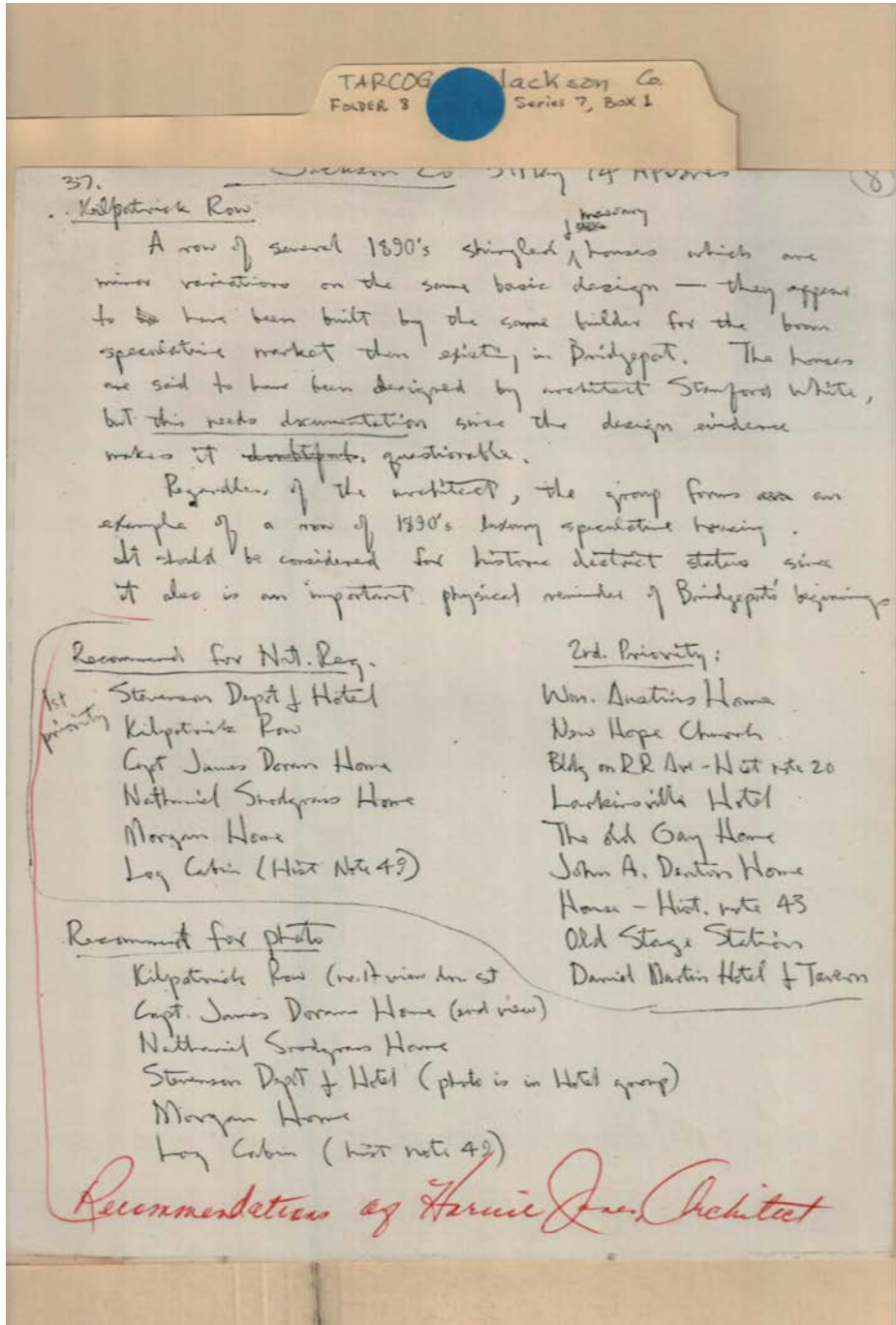
10. Areas of Significance: built about 1865. It's style of architecture is
modified New England Saltbox. Ref: Community Development Consultants,
preliminary Open Space Plan, p.40

11. Architectural Description: _____

12. Sketches of structure or site when applicable:

Date of Completion: 3/2/74

Form HS-1
p. 2



Names:

Jones, Harvie,
architect

Kilpatrick Row

Recommendations for
Nat'l Register

Places:

Bridgeport, Jackson
Co., AL

Jackson Co., AL

Types:

list

reference

signature

Dates:

May 14, 1974

Frances Cabaniss Roberts Collection: Series 7, Box 1, Folder 8

Jackson County Historical Site Survey

Image 43 r07_01-08-000-0306 [Contents](#) [Index](#) [About](#)

TARCOG Jackson Co.
Folder 8 Series 7, Box 1

Log House in Jackson County

TARCOG
HISTORICAL SURVEY PHOTOGRAPH RECORD

County: Jackson

Field Surveyors' Names: A. J. Homan & B. L. Homan

I. Information on Photograph Photographer: B. L. Homan

Date of Photograph: _____ View Description: _____

Roll Number: _____

Exposure Number: _____

II. Information on Site

Place Number on Map (Blue Ink): 102
(Copied from number used in recording it on appropriate County Highway Map)

Historical Notes Number (Red Ink): _____
(If there is a historical notes form filled in for this place, write it in the photograph number in the upper right-hand corner of this form in space provided).

Location (Word Description): Off Highway 72 between
Pine Rock & Wadesville

Owner or Occupant: Unknown
(Name, if known)

Address: _____

TYPE of Structure: () House () Outbuilding () Commercial
(where appropriate, () Barn () Industrial () Other, describe
check one or more)

Apparent period of construction: () Federal
() Greek Revival
() Mid-19th Century
() Latter 19th Century
() Early 20th Century

Apparent period of Additions: () Federal
(if appropriate) () Greek Revival
() Mid-19th Century
() Latter 19th Century
() Early 20th Century
() Later 20th Century (modern)

III. Remarks and Sketches if appropriate: Log House - Dog Trst
Still exposed -

Date of completion: _____

Form HS-2

Names:

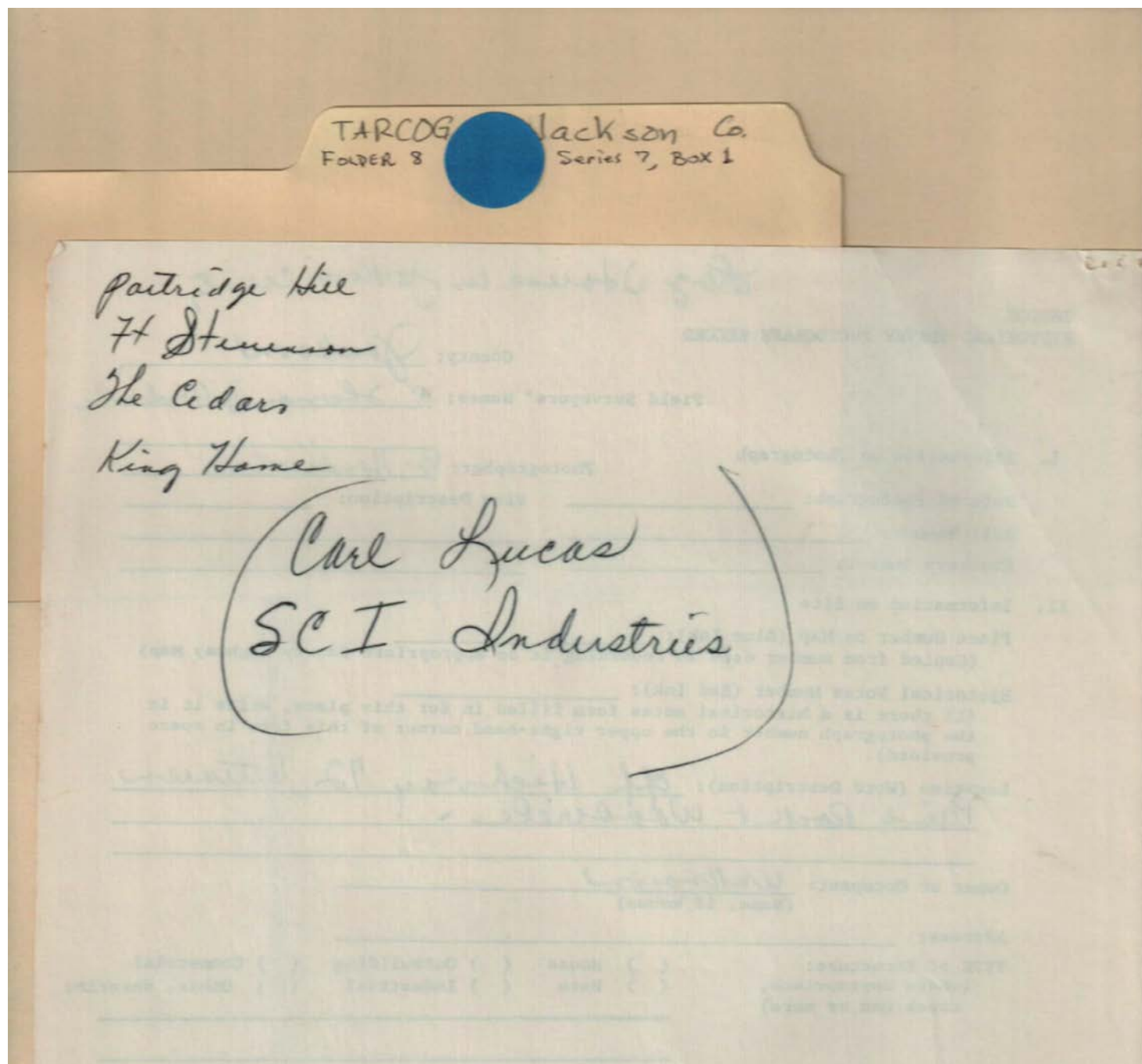
Log House - Hwy 72

Places:

Jackson Co., AL

Types:

TARCOG form



Names:

TARCOG survey

Places:

Jackson Co., AL

Types:

notes

Frances Cabaniss Roberts Collection: Series 7, Box 1, Folder 8

Jackson County Historical Site Survey

Image 45 r07_01-08-000-0308 [Contents](#) [Index](#) [About](#)

TARCOG Jackson Co.
Folder 8 Series 7, Box 1

TARCOG
ARCHITECTURAL--HISTORICAL NOTES
FIELD SURVEYOR
RECORDING FORM

County: Jackson
Field Surveyors' Names: Forbes
Smyalls
Historical Notes Number: 12
(Red Ink)
Photograph Record Number: Not Photographed
(Blue Ink)

1. Name: Fort Stevenson

2. Location: at Stevenson

3. Owner of Property: _____

4. Geographical Data: _____

5. Acreage: _____

6. Classification: site

7. Integrity: _____

Site not located.

Form HS-1
p. 1

Names:

Fort Stevenson

Places:

Stevenson, Jackson
Co., AL

Types:

TARCOG form

Dates:

Mar 2, 1974

TARCOG Jackson Co.
Folder 8 Series 7, Box 1

8. Condition: _____

9. Present Use: _____

10. Area of Significance: this fortification was constructed during the Civil War and was evacuated to the Union forces several times. Harker Batteries was part of this fort. Ref: Richardson, Alabama ~~State~~ Encyclopedia, p.130.

11. Architectural Description: Fortifications were a series of block houses with two redoubts extending north on the west side of railroad. Residents could not enlighten team as to locations. Intense ground search might be able to locate remains. Block houses & redoubts ~~erect~~ railroad could not be located. The area is now built up and therefore doubtful if remains could be found. A copy of the survey of April 28, 1865 might show exact locations. Ref: Civil War Atlas, plate 112.

12. Sketches of structure or site when applicable:

Date of Completion: 3/2/74

Form HS-1
p. 2

Frances Cabaniss Roberts Collection: Series 7, Box 1, Folder 8

Jackson County Historical Site Survey

Image 47 r07_01-08-000-0310 [Contents](#) [Index](#) [About](#)

TARCOG Jackson Co.
Folder 8 Series 7, Box 1

TARCOG
ARCHITECTURAL--HISTORICAL NOTES
FIELD SURVEYOR
RECORDING FORM

County: Jackson

Field Surveyors' Names: Forbes
Sarnells

Historical Notes Number: 14
(Red Ink)

Photograph Record Number: Not Photographed
(Blue Ink)

1. Name: KING HOME

2. Location: Stevenson

3. Owner of Property:

4. Geographical Data:

5. Acreage:

6. Classification: building

7. Integrity:

Building not located.

Form HS-1
p. 1

Names:

King Home

Places:

Stevenson, Jackson
Co., AL

Types:

TARCOG form

Dates:

Mar 2, 1974

Frances Cabaniss Roberts Collection: Series 7, Box 1, Folder 8

Jackson County Historical Site Survey

Image 48 r07_01-08-000-0311 [Contents](#) [Index](#) [About](#)

TARCOG Jackson Co.
Folder 8 Series 7, Box 1

8. Condition: _____

9. Present Use: _____

10. Areas of Significance: Victorian frame house reported to have been built
about 1876. Ref: Community Development Consultants, Preliminary Open
Space Plan, p.47

11. Architectural Description: _____

12. Sketches of structure or site when applicable:

Date of Completion: 3/2/74

Form HS-1
p. 2

Frances Cabaniss Roberts Collection: Series 7, Box 1, Folder 8

Jackson County Historical Site Survey

Image 49 r07_01-08-000-0312 [Contents](#) [Index](#) [About](#)

TARCOG Jackson Co.
Folder 8 Series 7, Box 1

TARCOG
ARCHITECTURAL--HISTORICAL NOTES
FIELD SURVEYOR
RECORDING FORM

County: Jackson

Field Surveyors' Names: Frances
Sarnells

Historical Notes Number: 19
(Red Ink)

Photograph Record Number: Not Photographed
(Blue Ink)

1. Name: Partridge Hill

2. Location: In town of Stevenson

3. Owner of Property: _____

4. Geographical Data: _____

5. Acreage: _____

6. Classification: building

7. Integrity: _____

Building not located.

Form HS-1
p. 1

Names:

Partridge Hill

Places:

Stevenson, Jackson
Co., AL

Types:

TARCOG form

Dates:

Mar 2, 1974

Frances Cabaniss Roberts Collection: Series 7, Box 1, Folder 8

Jackson County Historical Site Survey

Image 50 r07_01-08-000-0313 [Contents](#) [Index](#) [About](#)

TARCOG Jackson Co.
Folder 8 Series 7, Box 1

8. Condition: _____

9. Present Use: _____

10. Areas of Significance: built about 1865. It's style of architecture is
modified New England Saltbox. Ref: Community Development Consultants,
preliminary Open Space Plan, p.48

11. Architectural Description: _____

12. Sketches of structure or site when applicable:

Date of Completion: 3/2/74

Form HS-1
p. 2

Frances Cabaniss Roberts Collection: Series 7, Box 1, Folder 8

Jackson County Historical Site Survey

Image 51 r07_01-08-000-0314 [Contents](#) [Index](#) [About](#)

TARCOG Jackson Co.
Folder 8 Series 7, Box 1

TARCOG
ARCHITECTURAL--HISTORICAL NOTES
FIELD SURVEYOR
RECORDING FORM

County: JACKSON

Field Surveyors' Names: Forbes
Sorenson

Historical Notes Number: 8
(Red Ink)

Photograph Record Number: _____
(Blue Ink)

1. Name: CEDARS

2. Location: at Stevenson

3. Owner of Property: _____

4. Geographical Data: _____

5. Acreage: _____

6. Classification: _____

7. Integrity: _____

Form HS-1
p. 1

Names:

Cedars

Places:

Stevenson, Jackson
Co., AL

Types:

TARCOG form

Frances Cabaniss Roberts Collection: Series 7, Box 1, Folder 8

Jackson County Historical Site Survey

Image 52 r07_01-08-000-0315 [Contents](#) [Index](#) [About](#)

TARCOG Jackson Co
Folder 8 Series 7, Box 1

8. Condition: _____

9. Present Use: _____

10. Area of Significance: Reportedly built in 1830. Ref: Community
Development Consultants. Preliminary Open Space Plan, p.47

11. Architectural Description: _____

12. Sketches of structure or site when applicable:

Date of Completion: _____

Form HS-1
p. 2

Frances Cabaniss Roberts Collection: Series 7, Box 1, Folder 8

Jackson County Historical Site Survey

Image 53 r07_01-08-000-0316 [Contents](#) [Index](#) [About](#)

TARCOG Jackson Co
Folder 8 Series 7, Box 1

TARCOG
ARCHITECTURAL--HISTORICAL NOTES
FIELD SURVEYOR
RECORDING FORM

County: Jackson

Field Surveyors' Names: Forbush
Scammells

Historical Notes Number: 14
(Red Ink)

Photograph Record Number: Not Photographed
(Blue Ink)

1. Name: KING HOME

2. Location: Stevenson

3. Owner of Property:

4. Geographical Data:

5. Acreage:

6. Classification: building

7. Integrity:

Building not located.

Form HS-1
p. 1

Names:

King Home

Places:

Stevenson, Jackson
Co., AL

Types:

TARCOG form

Dates:

Mar 2, 1974

Jackson County Historical Site Survey

Image 54 r07_01-08-000-0317 [Contents](#) [Index](#) [About](#)

Form HS-1
p. 2

Frances Cabaniss Roberts Collection: Series 7, Box 1, Folder 8

Jackson County Historical Site Survey

Image 55 r07_01-08-000-0318 [Contents](#) [Index](#) [About](#)

TARCOG Jackson Co.
Folder 8 Series 7, Box 1

TARCOG
ARCHITECTURAL--HISTORICAL NOTES
FIELD SURVEYOR
RECORDING FORM

County: Jackson

Field Surveyors' Names: Forbes
Sawells

Historical Notes Number: 12
(Red Ink)

Photograph Record Number: Not Photographed
(Blue Ink)

1. Name: Fort Stevenson

2. Location: at Stevenson

3. Owner of Property:

4. Geographical Data:

5. Acreage:

6. Classification: site

7. Integrity:

Site not located.

Form HS-1
p. 1

Names:

Fort Stevenson

Places:

Stevenson, Jackson
Co., AL

Types:

TARCOG form

Dates:

Mar 2, 1974

TARCOG Jackson Co
Folder 8 Series 7, Box 1

8. Condition: _____

9. Present Use: _____

10. Area of Significance: this fortification was constructed during the Civil War and was evacuated to the Union forces several times. Harker Batteries was part of this fort. Ref: Richardson, Alabama History Encyclopedia, p.130.

11. Architectural Description: Fortifications were a series of black houses with two redoubts extending north on the west side of railroad. Residents could not enlighten team as to locations. Intense ground search might be able to locate remains. Black houses & redoubts & railroad could not be located. The area is now built up and therefore doubtful if remains could be found. A copy of the survey of April 28, 1915 might show exact locations. Ref: Civil War Atlas, plate 112.

12. Sketches of structure or site when applicable:

Date of Completion: 3/2/74

Form HS-1
p. 2

Frances Cabaniss Roberts Collection: Series 7, Box 1, Folder 8

Jackson County Historical Site Survey

Image 57 r07_01-08-000-0320 [Contents](#) [Index](#) [About](#)

TARCOG Jackson Co.
Folder 8 Series 7, Box 1

TARCOG
ARCHITECTURAL--HISTORICAL NOTES
FIELD SURVEYOR
RECORDING FORM

County: JACKSON
Field Surveyors' Names: Forbes
Sorrells
Historical Notes Number: 8
(Red Ink)
Photograph Record Number:
(Blue Ink)

1. Name: CEDARS

2. Location: at Stevenson

3. Owner of Property: _____

4. Geographical Data: _____

5. Acreage: _____

6. Classification: _____

7. Integrity: _____

Form HS-1
p. 1

Names:

Cedars

Places:

Stevenson, Jackson
Co., AL

Types:

TARCOG form

Frances Cabaniss Roberts Collection: Series 7, Box 1, Folder 8

Jackson County Historical Site Survey

Image 58 r07_01-08-000-0321 [Contents](#) [Index](#) [About](#)

TARCOG Jackson Co.
Folder 8 Series 7, Box 1

8. Condition: _____

9. Present Use: _____

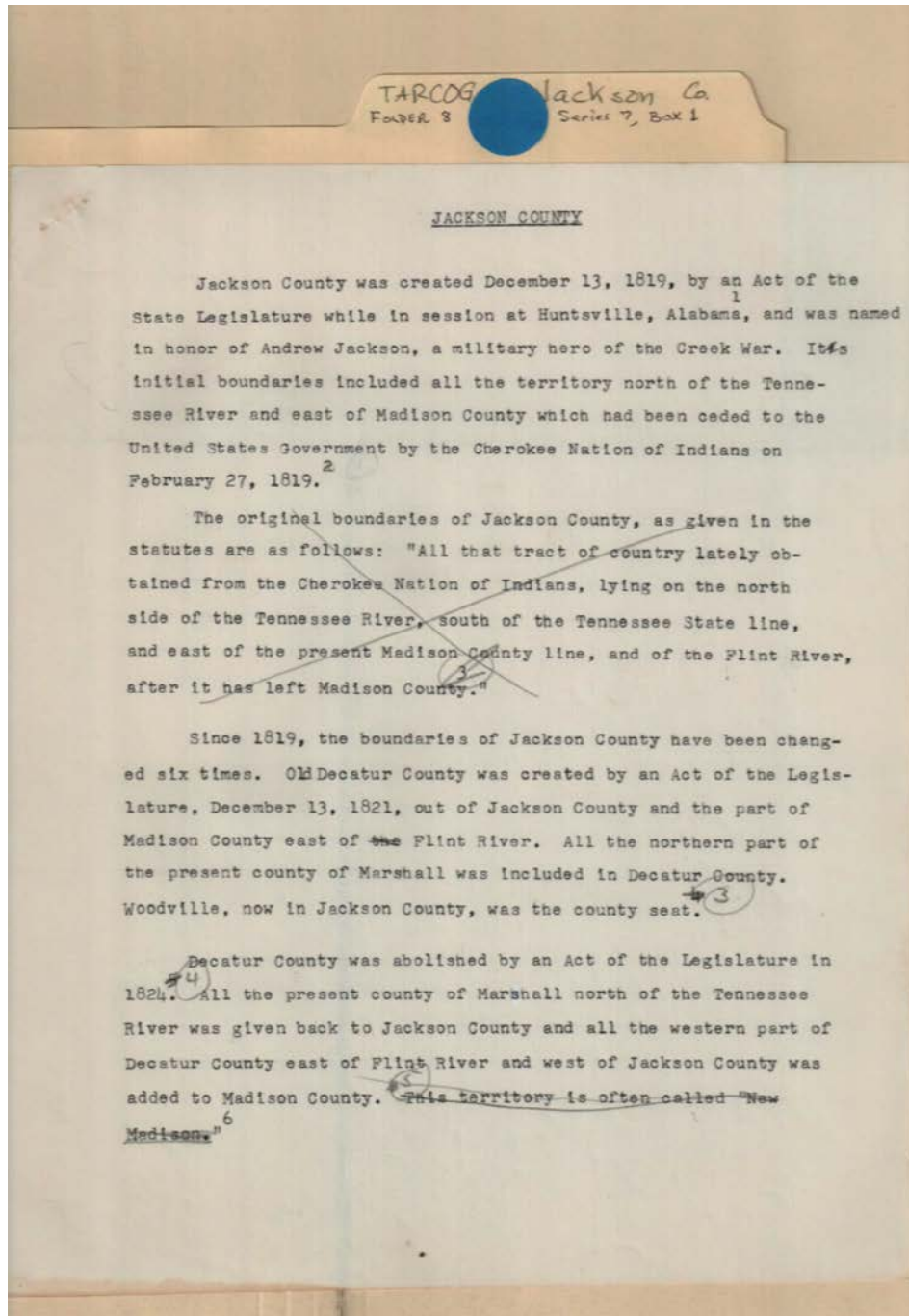
10. Areas of Significance: Reportedly built in 1830. Ref: Community
Development Consultants. Preliminary Open Space Plan, p.47

11. Architectural Description: _____

12. Sketches of structure or site when applicable:

Date of Completion: _____

Form HS-1
p. 2



Names:

Decatur County,
Alabama

Jackson County,
Alabama

Places:

Jackson Co., AL

Types:

history

Dates:

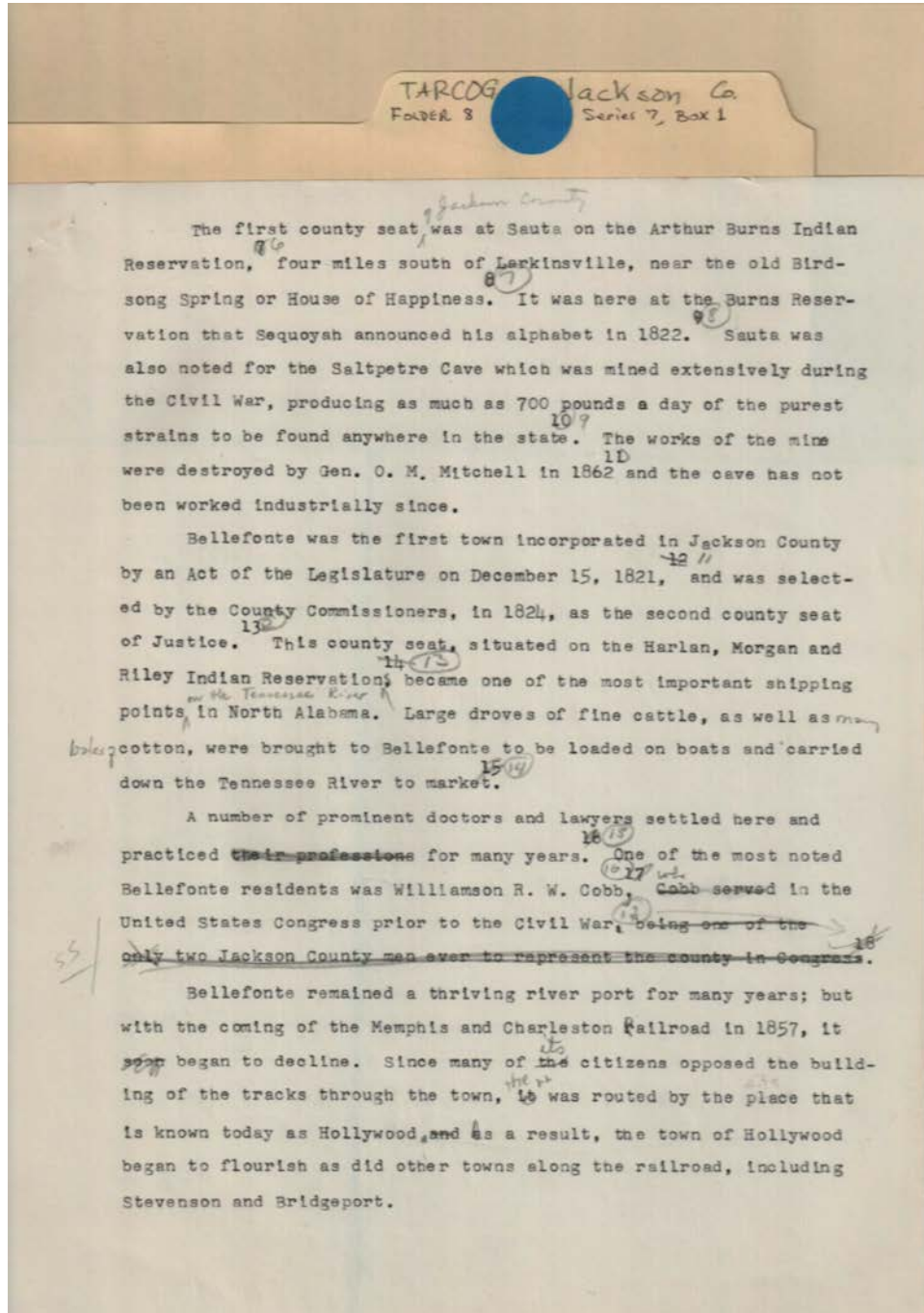
1819

1821

Frances Cabaniss Roberts Collection: Series 7, Box 1, Folder 8

Jackson County Historical Site Survey

Image 60 r07_01-08-000-0323 [Contents](#) [Index](#) [About](#)



Names:

Arthur Burns
Reservation

Bellefont
Burns, Arthur

Cobb, Williamson R.
W.

Sauta

Places:

Jackson Co., AL

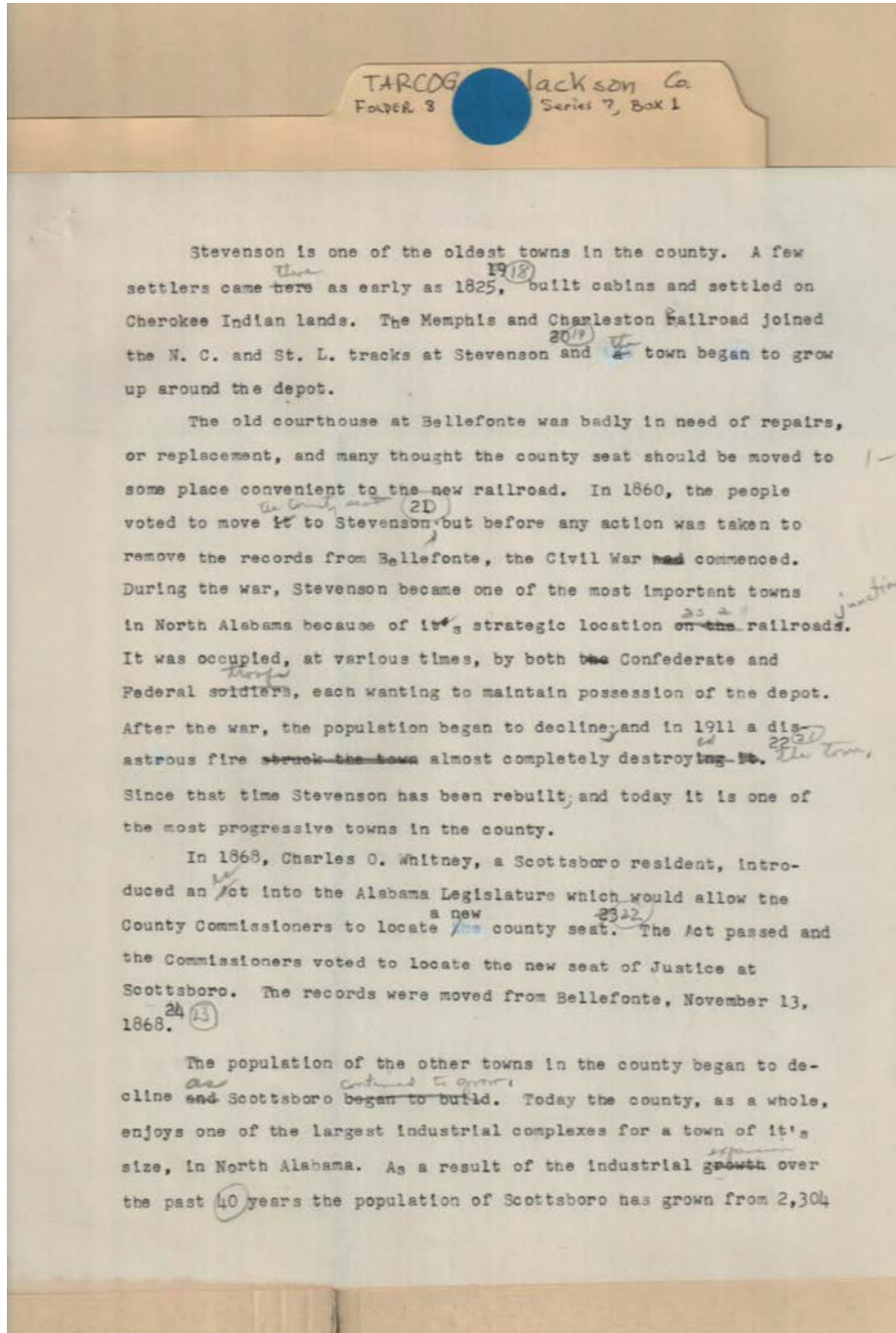
Types:

history

Frances Cabaniss Roberts Collection: Series 7, Box 1, Folder 8

Jackson County Historical Site Survey

Image 61 r07_01-08-000-0324 [Contents](#) [Index](#) [About](#)



Names:

Bellefont

Scottsboro

Stevenson

Whitney, Charles O.

Places:

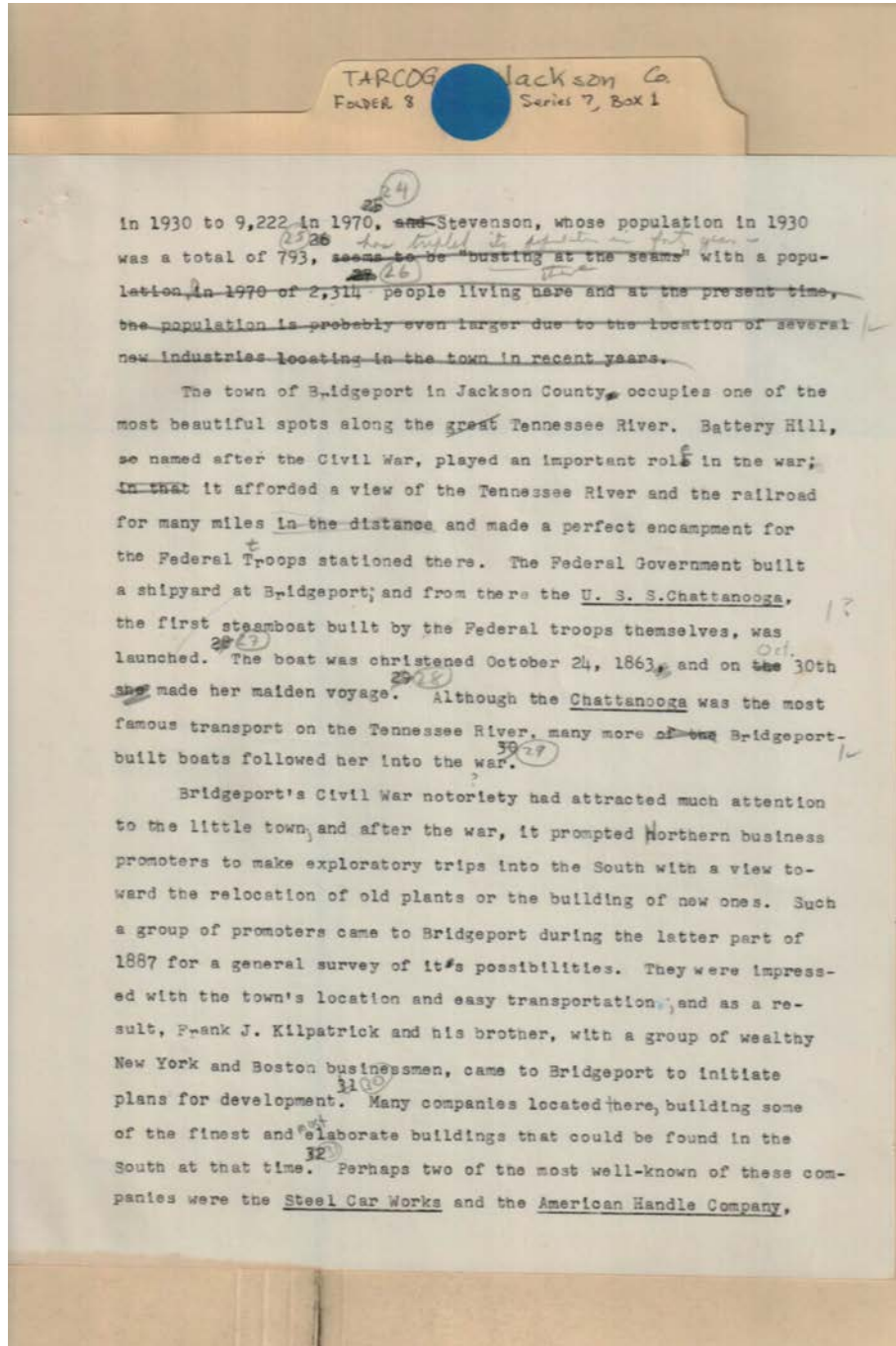
Jackson Co., AL

Types:

history

Dates:

1868



Names:

Battery Hill

Bridgeport

Kilpatrick, Frank J.

Places:

Jackson Co., AL

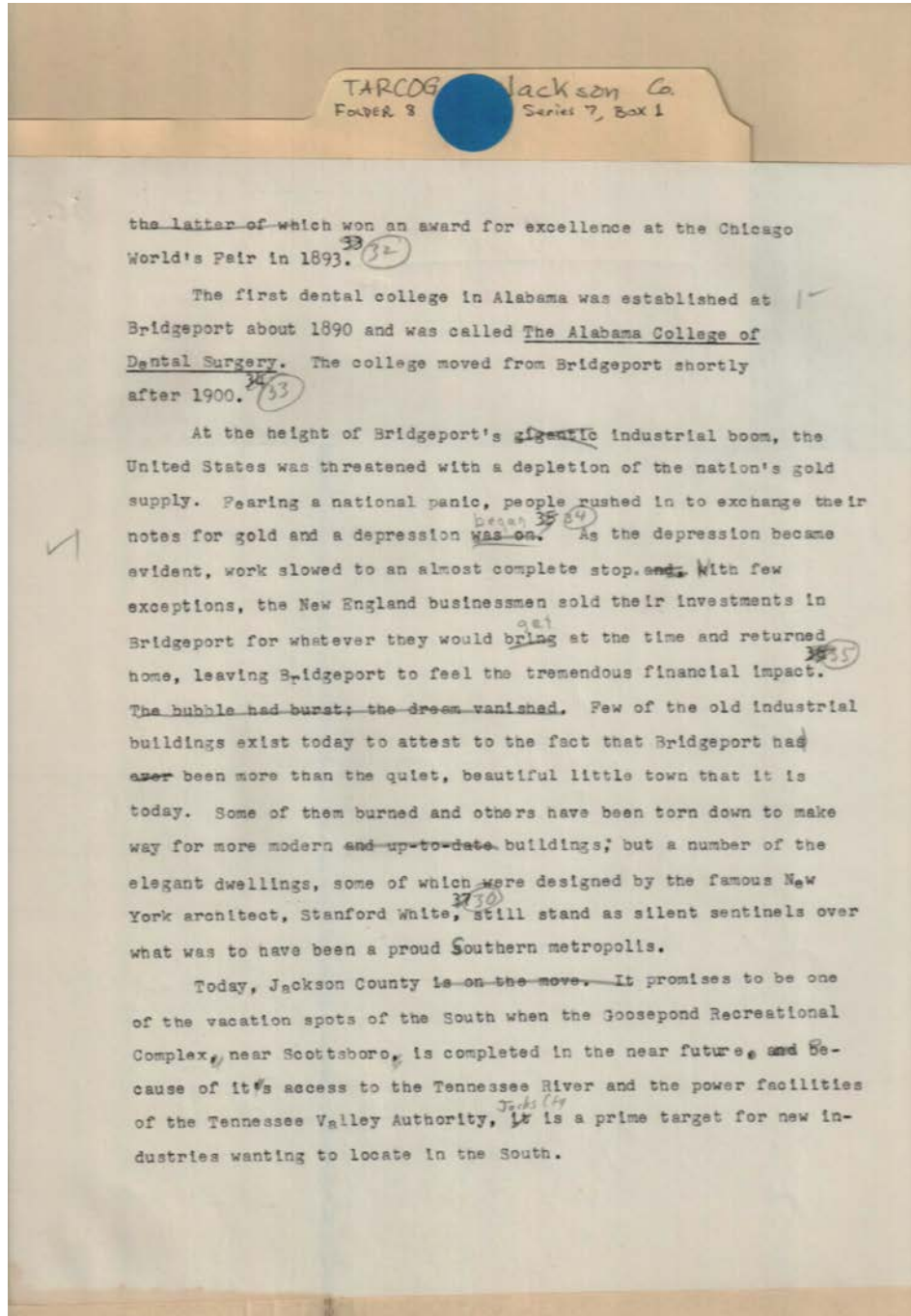
Types:

history

Frances Cabaniss Roberts Collection: Series 7, Box 1, Folder 8

Jackson County Historical Site Survey

Image 63 r07_01-08-000-0326 [Contents](#) [Index](#) [About](#)



Names:

Alabama College of
Dental Surgery

Goosepond
Recreational

Complex

Places:

Bridgeport, Jackson
Co., AL

Jackson Co., AL

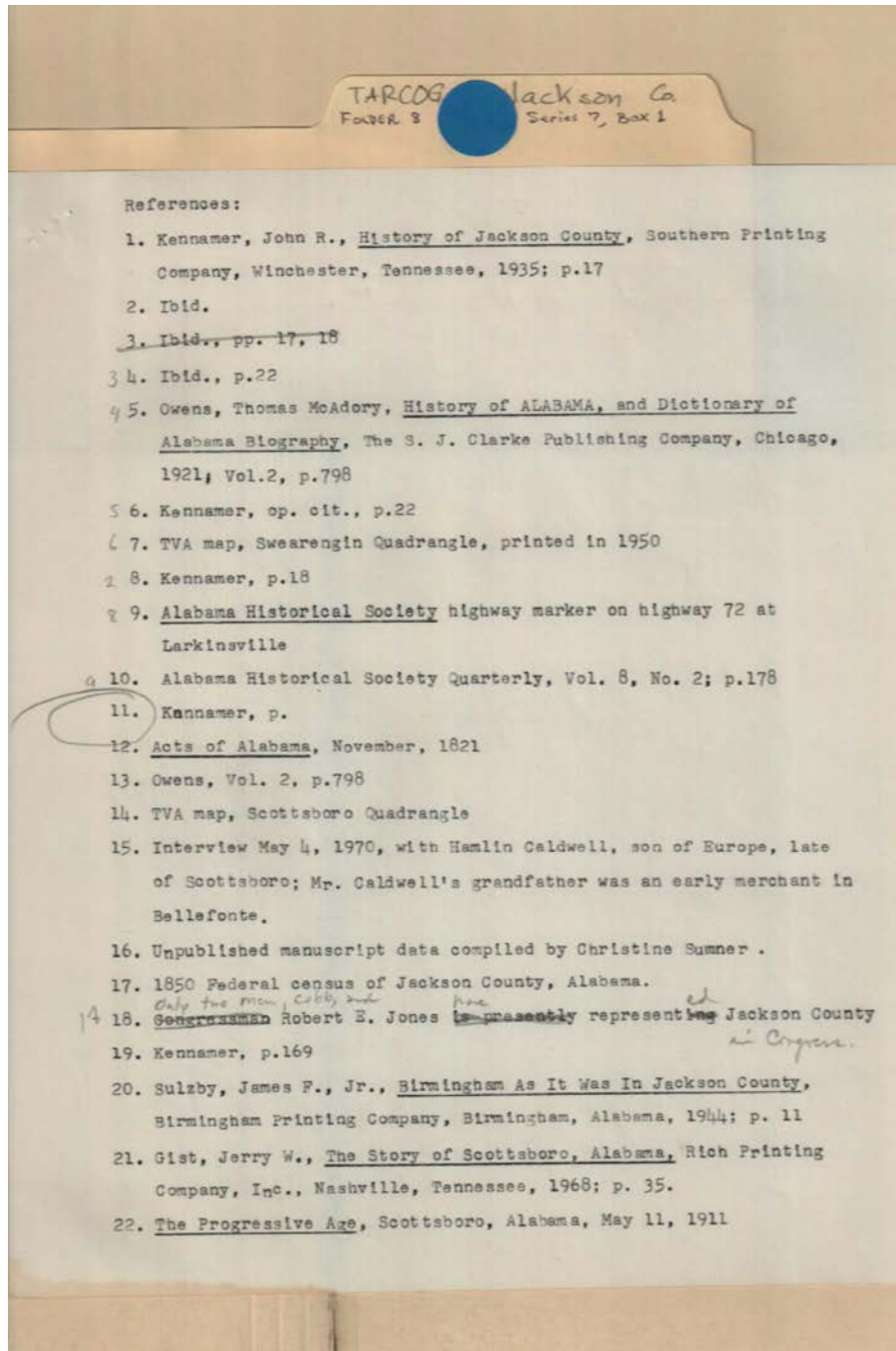
Types:

history

Frances Cabaniss Roberts Collection: Series 7, Box 1, Folder 8

Jackson County Historical Site Survey

Image 64 r07_01-08-000-0327 [Contents](#) [Index](#) [About](#)



Names:

References

Places:

Jackson Co., AL

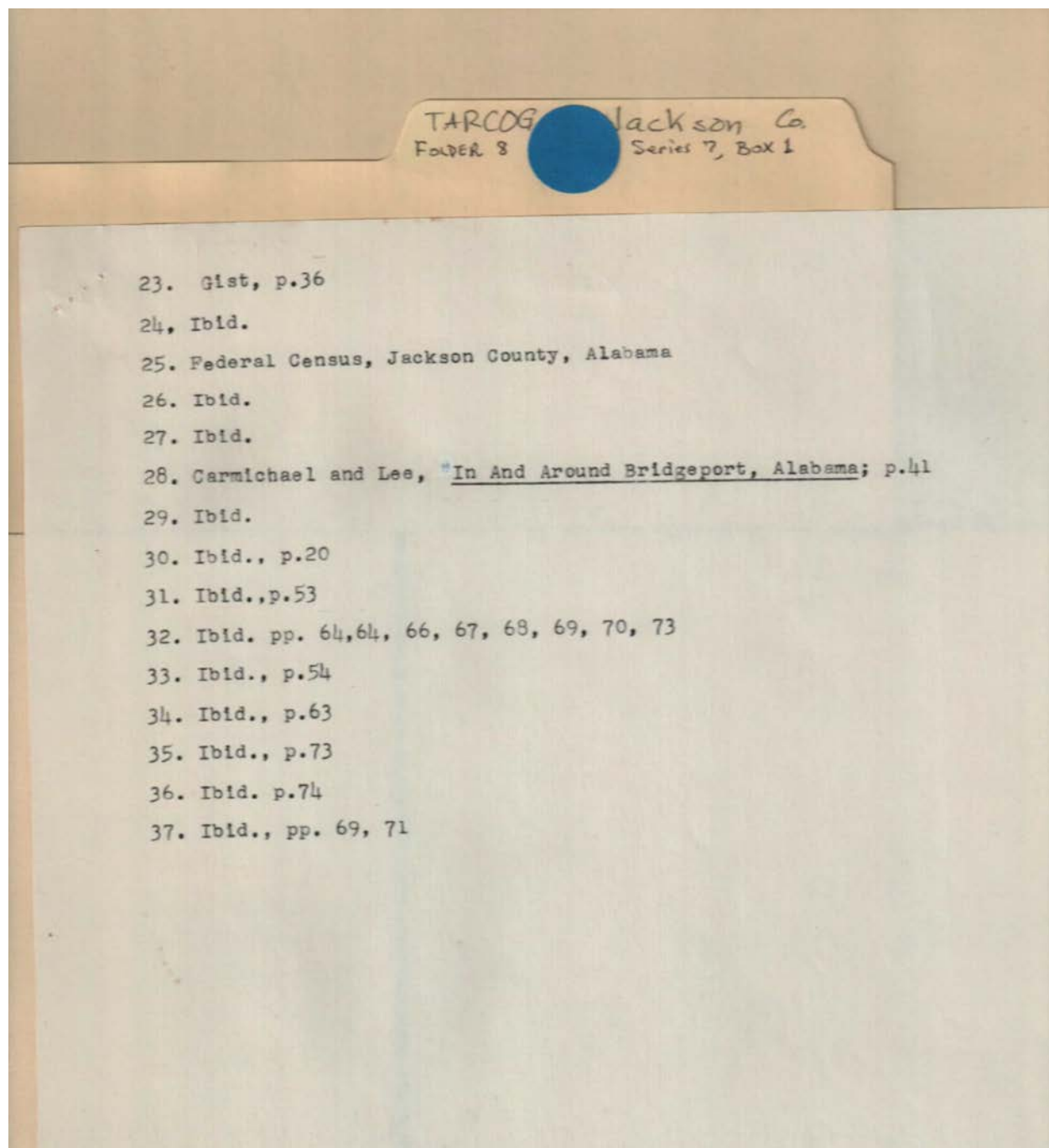
Types:

list

Frances Cabaniss Roberts Collection: Series 7, Box 1, Folder 8

Jackson County Historical Site Survey

Image 65 r07_01-08-000-0328 [Contents](#) [Index](#) [About](#)



Names:

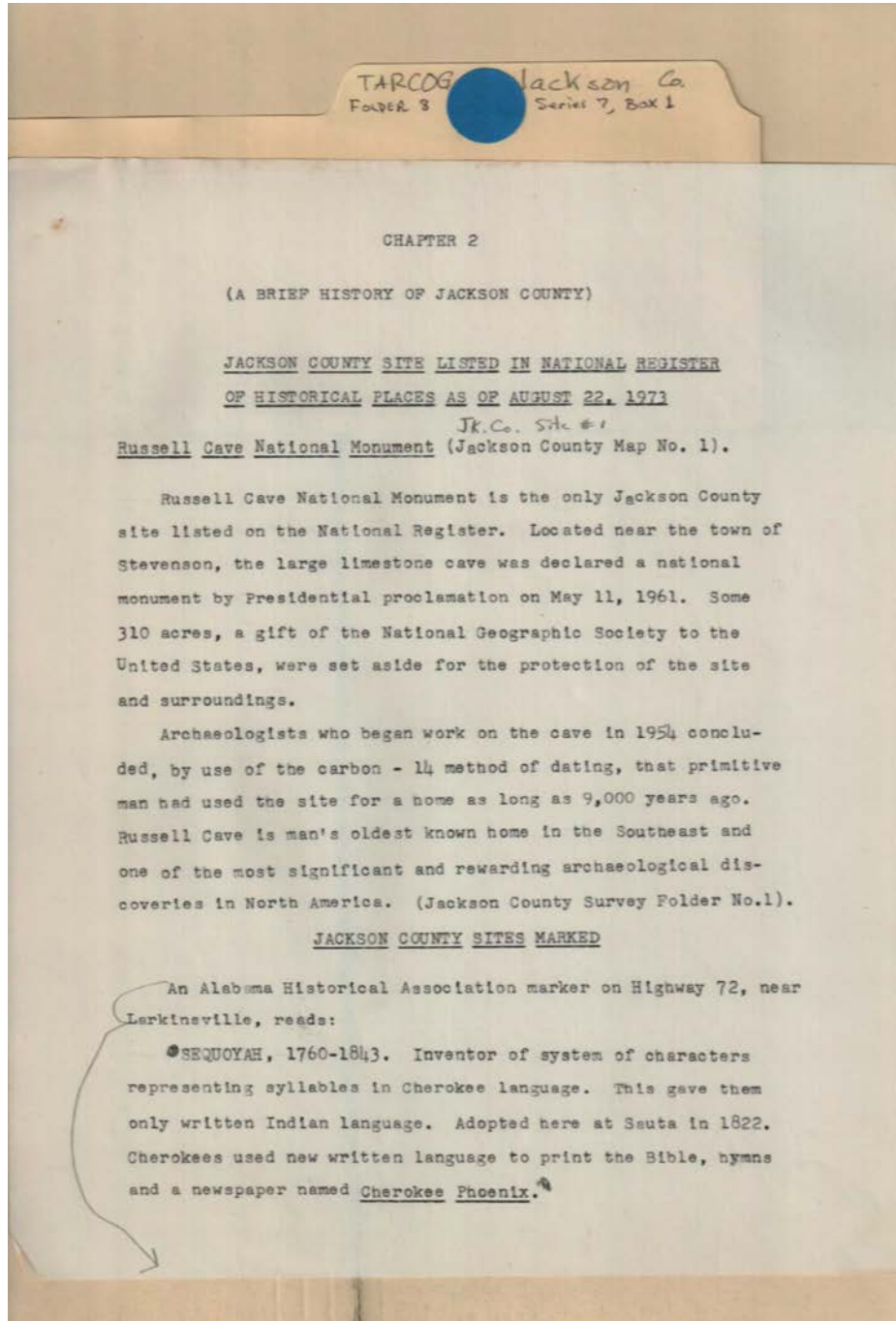
National Register of
Historic Places

Places:

Jackson Co., AL

Types:

list



Names:

Russell Cave
National Monument

Sequoyah

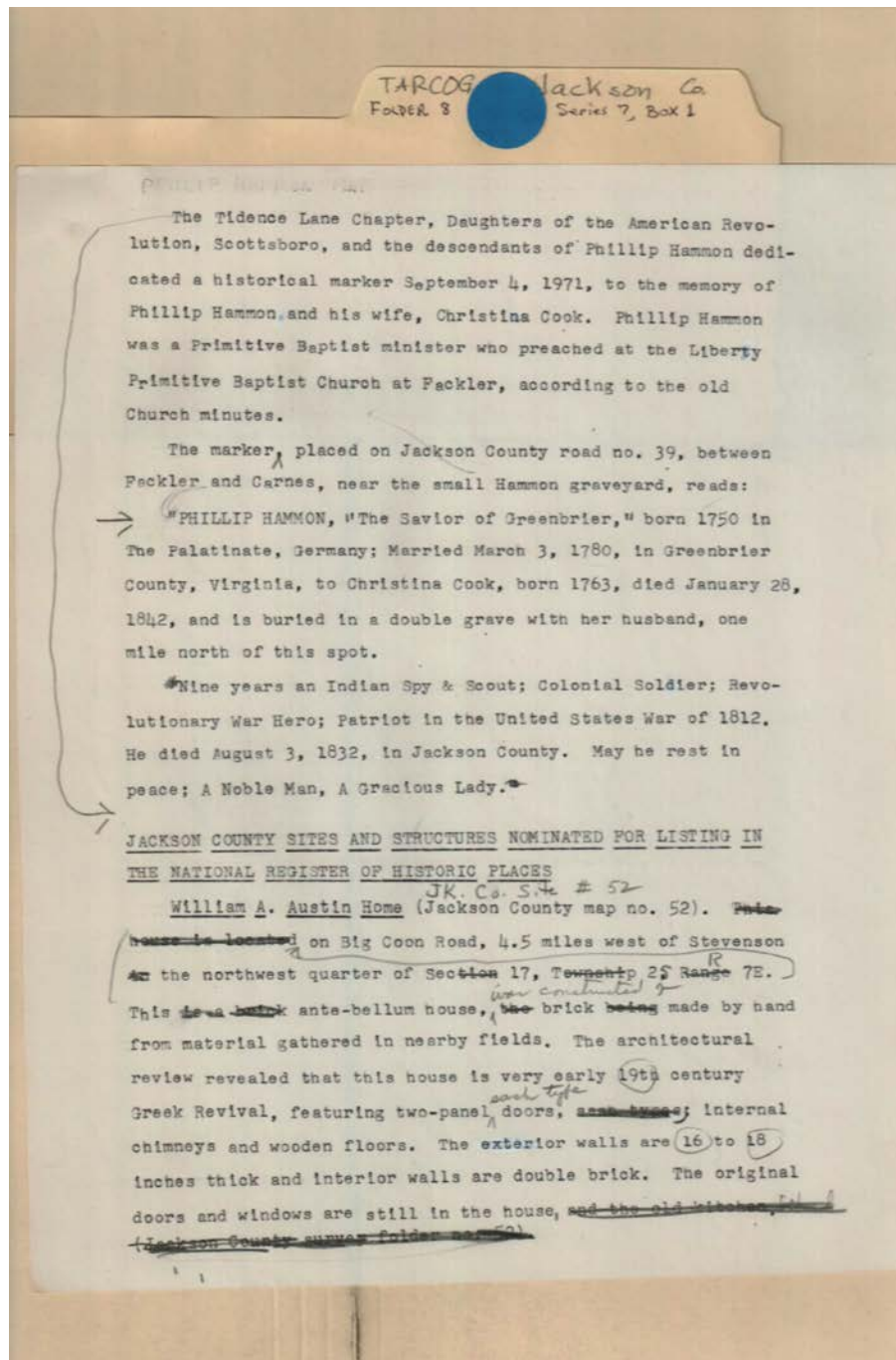
Places:

Jackson Co., AL

Types:

historical marker

history



Names:

Cook, Christina
Hammon, Phillip

Historic Sites to be
Nominated

William A. Austin
Home

Places:

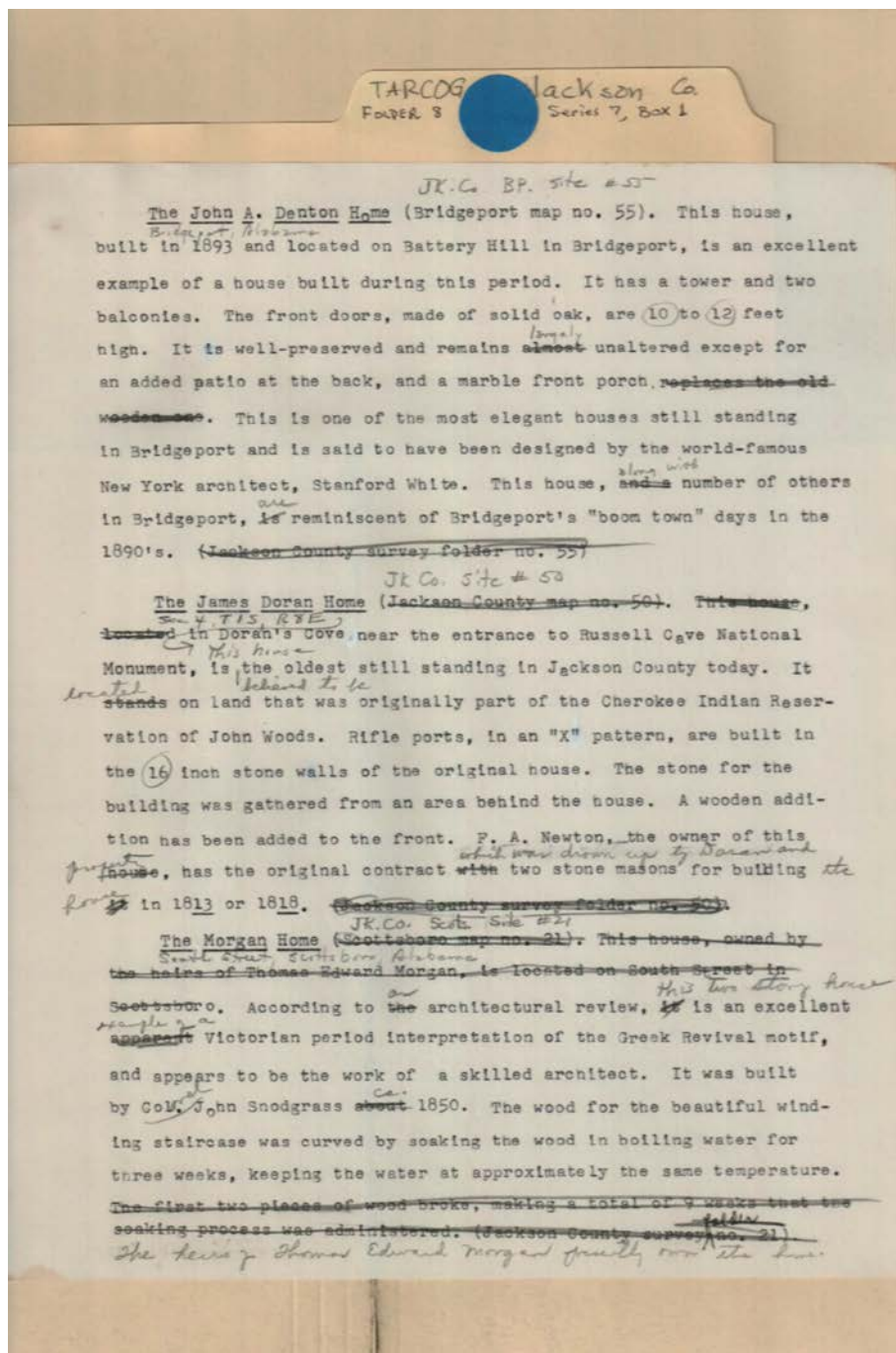
Jackson Co., AL

Types:

historical marker

list

survey



Names:

James Doran Home

John A. Denton
Home

Morgan Home

Places:

Bridgeport, Jackson
Co., AL

Jackson Co., AL


Types:

survey

Frances Cabaniss Roberts Collection: Series 7, Box 1, Folder 8

Jackson County Historical Site Survey

Image 69 r07_01-08-000-0332 [Contents](#) [Index](#) [About](#)



Names:

Log House

Places:

Jackson Co., AL

Types:

photographs

Frances Cabaniss Roberts Collection: Series 7, Box 1, Folder 8

Jackson County Historical Site Survey

[Contents](#) [Index](#) [About](#)

Table of Contents

[Image 1](#) (r07_01-08-000-0264)
[Image 2](#) (r07_01-08-000-0265)
[Image 3](#) (r07_01-08-000-0266)
[Image 4](#) (r07_01-08-000-0267)
[Image 5](#) (r07_01-08-000-0268)
[Image 6](#) (r07_01-08-000-0269)
[Image 7](#) (r07_01-08-000-0270)
[Image 8](#) (r07_01-08-000-0271)
[Image 9](#) (r07_01-08-000-0272)
[Image 10](#) (r07_01-08-000-0273)
[Image 11](#) (r07_01-08-000-0274)
[Image 12](#) (r07_01-08-000-0275)
[Image 13](#) (r07_01-08-000-0276)
[Image 14](#) (r07_01-08-000-0277)
[Image 15](#) (r07_01-08-000-0278)
[Image 16](#) (r07_01-08-000-0279)
[Image 17](#) (r07_01-08-000-0280)
[Image 18](#) (r07_01-08-000-0281)

[Image 19](#) (r07_01-08-000-0282)
[Image 20](#) (r07_01-08-000-0283)
[Image 21](#) (r07_01-08-000-0284)
[Image 22](#) (r07_01-08-000-0285)
[Image 23](#) (r07_01-08-000-0286)
[Image 24](#) (r07_01-08-000-0287)
[Image 25](#) (r07_01-08-000-0288)
[Image 26](#) (r07_01-08-000-0289)
[Image 27](#) (r07_01-08-000-0290)
[Image 28](#) (r07_01-08-000-0291)
[Image 29](#) (r07_01-08-000-0292)
[Image 30](#) (r07_01-08-000-0293)
[Image 31](#) (r07_01-08-000-0294)
[Image 32](#) (r07_01-08-000-0295)
[Image 33](#) (r07_01-08-000-0296)
[Image 34](#) (r07_01-08-000-0297)
[Image 35](#) (r07_01-08-000-0298)
[Image 36](#) (r07_01-08-000-0299)

[Image 37](#) (r07_01-08-000-0300)
[Image 38](#) (r07_01-08-000-0301)
[Image 39](#) (r07_01-08-000-0302)
[Image 40](#) (r07_01-08-000-0303)
[Image 41](#) (r07_01-08-000-0304)
[Image 42](#) (r07_01-08-000-0305)
[Image 43](#) (r07_01-08-000-0306)
[Image 44](#) (r07_01-08-000-0307)
[Image 45](#) (r07_01-08-000-0308)
[Image 46](#) (r07_01-08-000-0309)
[Image 47](#) (r07_01-08-000-0310)
[Image 48](#) (r07_01-08-000-0311)
[Image 49](#) (r07_01-08-000-0312)
[Image 50](#) (r07_01-08-000-0313)
[Image 51](#) (r07_01-08-000-0314)
[Image 52](#) (r07_01-08-000-0315)
[Image 53](#) (r07_01-08-000-0316)
[Image 54](#) (r07_01-08-000-0317)

[Image 55](#) (r07_01-08-000-0318)
[Image 56](#) (r07_01-08-000-0319)
[Image 57](#) (r07_01-08-000-0320)
[Image 58](#) (r07_01-08-000-0321)
[Image 59](#) (r07_01-08-000-0322)
[Image 60](#) (r07_01-08-000-0323)
[Image 61](#) (r07_01-08-000-0324)
[Image 62](#) (r07_01-08-000-0325)
[Image 63](#) (r07_01-08-000-0326)
[Image 64](#) (r07_01-08-000-0327)
[Image 65](#) (r07_01-08-000-0328)
[Image 66](#) (r07_01-08-000-0329)
[Image 67](#) (r07_01-08-000-0330)
[Image 68](#) (r07_01-08-000-0331)
[Image 69](#) (r07_01-08-000-0332)
[Table of Contents](#)
[Name & Place Index](#)
[About the Collection](#)

Name & Place Index

19th century House [6](#)
Alabama College of Dental Surgery [63](#)
Arthur Burns Reservation [60](#)
Battery Hill [14](#), [30](#), [62](#)
Bellefont Landing Road [14](#), [30](#)
Bellefont, Jackson Co., AL [13](#), [19](#), [29](#)
Bellefont [8](#), [14](#), [30](#), [60](#), [61](#)
Birmingham (town) [1](#), [39](#)
Black Hawk's Walled Cliff Dwelling [30](#)
Black Horse's Walled Cliff Dwelling [14](#), [30](#)
Bridgeport Depot [7](#), [15](#), [31](#)
Bridgeport Hotel [23](#)
Bridgeport, Jackson Co., AL [12](#), [14](#), [15](#), [18](#), [23](#), [24](#), [34](#),
[42](#), [63](#), [68](#)
Bridgeport [15](#), [24](#), [30](#), [62](#)
Brown, Charles William, Sen. [10](#), [28](#)
Burns, Arthur [60](#)
Cabin [7](#)
Caldwell, David King, Jr. [31](#)
Caldwell, David King, Sr. [31](#)
Caldwell, Europe [23](#)
Caperton's Ferry [15](#), [31](#)
Capt. James Doran Home [8](#)
Cedars [1](#), [51](#), [57](#)
Church Street House [4](#)
Cobb, Williamson R. W. [60](#)
Cook, Christina [27](#), [67](#)
Coosada Indian Village [16](#), [32](#)
Crow Town Indian Village [16](#)
Daniel Martin Hotel & Tavern [7](#)
Daniel Martin Hotel [19](#), [35](#)
Decatur County, Alabama [59](#)
Doran's Grove Baptist Church [8](#), [16](#), [32](#)
Doran's Spring House [8](#)
Farmer's Building [17](#), [33](#)
Footnotes [25](#), [26](#)
Fort Stevenson [1](#), [39](#), [45](#), [55](#)
Gay Home [17](#), [33](#)
General John Coffee Home [6](#)
Goosepond Recreational Complex [63](#)
Green Academy [1](#), [39](#)
Hale Home [18](#)
Hammon, Phillip [27](#), [67](#)
Harris Home [17](#)
Historic Marked Sites [27](#)
Historic Sites Applications Nat'l Register [10](#)
Historic Sites to be Nominated [12](#), [67](#)
Historical Sites to be Investigated [39](#)
Historical Sites [1](#)
Home - 112 Church Street [2](#)
House at 100 Church Street [33](#)
House at 104 Myrtle Place [33](#)
House at 112 Church Street [33](#)
House of Happiness [1](#), [39](#)
House on Church Street [33](#)
House on Main Street [34](#)
Iron Boat [18](#), [34](#)
Jackson Co. Advertiser Building [6](#)
Jackson Co., AL [1](#), [2](#), [3](#), [4](#), [5](#), [6](#), [7](#), [8](#), [9](#), [10](#), [11](#), [12](#), [13](#),
[14](#), [15](#), [16](#), [19](#), [20](#), [21](#), [22](#), [23](#), [27](#), [28](#), [29](#), [30](#), [31](#), [32](#),
[34](#), [35](#), [36](#), [37](#), [38](#), [39](#), [42](#), [43](#), [44](#), [59](#), [60](#), [61](#), [62](#), [63](#),
[64](#), [65](#), [66](#), [67](#), [68](#), [69](#)
Jackson County, Alabama [59](#)
Jacoway Home [18](#)
James Caperton Home [17](#)
James Doran Home [12](#), [68](#)
James Doran's Spring House [16](#), [32](#)
James Moody Proctor Home [10](#), [28](#)
Jim Proctor Home [6](#)
John A. Denton Home -1893 [7](#)
John A. Denton Home [12](#), [68](#)
John Reid Coffey Home, No. 1 [16](#), [31](#)
John Reid Coffey Home, No. 2 [16](#), [32](#)
Jones, Harvie, architect [42](#)
Judge David Tate's Office [21](#), [37](#)
Keller Home [18](#)
Kilpatrick Row [9](#), [18](#), [34](#), [42](#)
Kilpatrick, Frank J. [62](#)
King Home [1](#), [39](#), [47](#), [53](#)
Larkinsville Hotel [4](#)
Larkinsville, Jackson Co., AL [18](#), [34](#)
Lindsay, Charles Ginn [28](#)
Log Barn [8](#), [19](#), [35](#)
Log Cabin - Map No. 38 [4](#)
Log Cabin - Site 18 [19](#), [35](#)
Log Cabin - Site 23 [19](#), [35](#)
Log Cabin - Site 3 [19](#), [35](#)
Log Courthouse [1](#)
Log House - Hwy 72 [43](#)
Log House - Map No. 49 [4](#)
Log House [69](#)
Long Island Town [19](#), [35](#)
McCutchen School [1](#)
Moody Brick House [5](#), [36](#)
Moody House [20](#)
Morgan Home [5](#), [11](#), [68](#)
Morgan, Thomas Edward [11](#)
Mrs. Bill McCutchen Home - 1892 [5](#)
Mrs. William W. McCutchen Home [36](#)
Nat Mountain, Jackson Co., AL [1](#)
Nathaniel Snodgrass Home [7](#), [13](#), [29](#)
National Register of Historic Places [65](#)
New Hope Church [3](#), [20](#), [36](#)
Newton, F. A. [11](#)

Old Birmingham (town) [1](#)
Old Caldwell Flour Mill Site [15](#), [23](#), [31](#)
Old Caldwell Home [31](#)
Old Gay Home [5](#)
Old High School Barracks [1](#)
Old Larkinsville Hotel [18](#), [34](#)
Old Stage Coach Inn [10](#), [28](#)
Old Stage Road [22](#), [38](#)
Old Stage Station [8](#)
Old Stevenson Depot Hotel [2](#)
Parks Campground [1](#)
Partly Documented Sites [30](#)
Partridge Hill [1](#), [39](#), [40](#), [49](#)
Payne Drug Store [1](#), [6](#), [20](#), [36](#)
Pisgah Gorge [20](#), [37](#)
Proctor, John Franklin [10](#), [28](#)
Rash, Jackson Co., AL [1](#)
Recommendations for Nat'l Register [9](#), [42](#)
References [64](#)
Robert T. Scott's Graveyard [21](#), [37](#)
Robertson, Allen F. [10](#)
Robertson, William Nelson [10](#), [28](#)
Rorex Creek Gorge [20](#), [37](#)
Russell Cave National Monument [27](#), [66](#)
Ryan Home [1](#)
Saltpetre Cave [10](#), [28](#)
Sanders Russell Stables & Race Track [21](#), [37](#)
Sauta (Indian Village) [29](#)
Sauta, Jackson Co., AL [27](#)
Sauta [13](#), [60](#)

Scottsboro building on R. R. Ave. [3](#)
Scottsboro Freight Depot [5](#), [13](#), [29](#)
Scottsboro, Jackson Co., AL [1](#), [10](#), [11](#), [13](#), [15](#), [17](#), [20](#),
[21](#), [28](#), [29](#), [33](#), [36](#)
Scottsboro [61](#)
Sequoyah [27](#), [66](#)
Sites Not Found [39](#)
Skyline Farms [21](#), [37](#)
Skyline from 1936 [4](#)
Smith Point [21](#), [38](#)
Snodgrass, John, Col. [11](#)
Spivey Home [6](#)
Stevenson Depot Hotel [22](#), [38](#)
Stevenson Depot [3](#), [13](#), [29](#)
Stevenson Main Street [4](#)
Stevenson, Jackson Co., AL [13](#), [15](#), [17](#), [18](#), [22](#), [23](#), [29](#),
[32](#), [33](#), [34](#), [40](#), [45](#), [47](#), [49](#), [51](#), [53](#), [55](#), [57](#)
Stevenson [22](#), [23](#), [38](#), [61](#)
Sumner, Christine [1](#)
Surveyed, Incomplete Documentation [14](#)
Ta-Co-Bet (Indian Ceremonial Ground) [22](#), [38](#)
TARCOG survey [44](#)
The Cedars [39](#)
Walls of Jerico [1](#), [39](#)
Whitney, Charles O. [61](#)
William A. Austin Home [12](#), [67](#)
William Austin Home [2](#)
William W. McCutchen Home [20](#)
Woods, John [11](#)

Frances Cabaniss Roberts Collection

Preferred Citation: Frances Cabaniss Roberts Collection, Archives and Special Collections, M. Louis Salmon Library, University of Alabama in Huntsville, Huntsville, AL.

Collection Scope and Content: The Collection of 114 Linear ft. includes a total of 156 Archival Boxes. The Frances Cabaniss Roberts collection covers the historical records of the Cabaniss Roberts family. This collection contains extensive correspondence records of the Cabaniss Roberts family circa 1830 to 1930.

Archives/Special Collections Access Restrictions: None

Conditions Governing Use: This material may be protected under U. S. Copyright Law (Title 17, U.S. Code) which governs the making of photocopies or reproductions of copyrighted materials. You may use the digitized material for private study, scholarship, or research. Though the University of Alabama in Huntsville Archives and Special Collections has physical ownership of the material in its collections, in some cases we may not own the copyright to the material. It is the patron's obligation to determine and satisfy copyright restrictions when publishing or otherwise distributing materials found in our collections.

Provenance: Gift of Johanna Shields on October 28, 2006.



**The UAH Archives and Special Collections
M. Louis Salmon Library**