

Frances Cabaniss Roberts Collection: Series 7, Box 2, Folder 4

Madison County Historical Site Survey

Image 1 r07_02-04-000-0147 [Contents](#) [Index](#) [About](#)

84) Madison County

DI:4:1

MAP AND AERIAL PHOTOGRAPH
IDENTIFICATION

TITLE: "Map of Madison County in the
Mississippi Territory"

DESCRIPTION:

Date- ca. 1816
Publisher, Lithographer, Surveyor, Geographer (circle)-
unknown
Size- 17 1/2" x 18"
Items on Legend-
none

Scale- none
Area Covered-
The original Madison County

Condition-
good

SIGNIFICANCE:
Survey show the original county boundaries
and ~~plots~~ land plots.

LOCATION (Specific library, courthouse, etc.):
The Frank M. Jones Collection
Birmingham

Names:

Jones, Frank M.

Map Madison County
in Miss. Territory

Maps and Aerial
Photographs

Places:

Birmingham, AL

Types:

report

Dates:

1816

94) Madison County

FULL BIBLIOGRAPHICAL CITATION OF SOURCE CONTAINING MAP OR PHOTOGRAPH
(call number included if library source):

OWNERSHIP:
Copy secured, courtesy of Mr. Jones.

(Other information attached)

Names:

Jones, Frank M.

Types:

report

94) Madison County

D1:4:2 MAP AND AERIAL PHOTOGRAPH IDENTIFICATION [14]

TITLE: "Map of Madison County"

DESCRIPTION:

Date- app. 1850
Publisher, Lithographer, Surveyor, Geographer (circle)-
G. W. Jones & Sons, Engs.

Size- 17" x 21"
Items on Legend-
None

Scale- app. 1" = 1 mile.
Area Covered-
Madison County

Condition-
Good

SIGNIFICANCE:
Excellent 1850 topographical map of the area which depicts ^{the location} ~~the location~~ of roads and residences within the area.

LOCATION (Specific library, courthouse, etc.):
G. W. Jones and Sons, Engs.
Huntsville, Ala.

Names:

G. W. Jones & Sons

Madison County, AL

Map

Places:

Huntsville, AL

Types:

report

Dates:

1850

94) Madison County

FULL BIBLIOGRAPHICAL CITATION OF SOURCE CONTAINING MAP OR PHOTOGRAPH
(call number included if library source):

OWNERSHIP:

~~L. W. Jones and Sons, Eugene~~
Blueprint copy secured ~~by~~, one xerox copy from
~~the~~ Huntsville Public Library.

(Other information attached)

Names:

Bibliographical
Citation

Types:

form

94) Madison County

DI:4:3

MAP AND AERIAL PHOTOGRAPH
IDENTIFICATION

TITLE: "Map of Madison County Alabama"

DESCRIPTION:

Date- 1875
Publisher, Lithographer, Surveyor, Geographer (circle) -
James H. Mayhew
Size- 32" X 41"
Items on Legend-
None
Scale- 1" = 1 mi.
Area Covered-
Madison County
Condition-
Good

SIGNIFICANCE:
Detailed township and section map of the
county drawn from the original ~~the~~ Government
field notes and roads ~~to~~ from the records of the
County Commissioner's office.

LOCATION (Specific library, courthouse, etc.):
The Rucker Agee Collection
Birmingham Public Library

Names:

Agee, Rucker

Madison County, AL
Map

Mayhew, James H.

Places:

Birmingham, AL

Types:

report

Dates:

1875

84) Madison County

FULL BIBLIOGRAPHICAL CITATION OF SOURCE CONTAINING MAP OR PHOTOGRAPH
(call number included if library source):

OWNERSHIP:

*Copy secured courtesy of the library, perox copy
from Huntsville Public Library.*

(Other information attached)

Names:

Bibliographical
Citation

Types:

form

94) Madison County

D1:4:4 MAP AND AERIAL PHOTOGRAPH IDENTIFICATION

TITLE: "New Madison & Old Madison to Basis Meridian"

DESCRIPTION: ca.
Date- ~~1880~~ 1880-1886
Publisher, Lithographer, (Surveyor), Geographer (circle)-
Thomas Jones Taylor
Size- 7 1/2" x 11"
Items on Legend-
No legend
(Hand drawn labeling)
Scale- ?
Area Covered-
Eastern Madison County
Condition-
Good (hand drawn)

SIGNIFICANCE:
Of considerable historic value in that common names of the area sites are illustrated. Inaccurate for geographic purposes.

LOCATION (Specific library, courthouse, etc.):
Heritage Room of Huntsville Public Library

Names:

New & Old Madison
County Map

Taylor, Thomas Jones

Places:

Huntsville, AL

Types:

report

Dates:

1886

94) Madison County

FULL BIBLIOGRAPHICAL CITATION OF SOURCE CONTAINING MAP OR PHOTOGRAPH
(call number included if library source):

Taylor, Thomas Jones. The History of Madison County, Alabama with an Antebibliographical Sketch. Manuscript copied by the Huntsville Public Library with the assistance of the W.P.A. employees in the library, 1940. Manuscript written in Huntsville from 1880 to 1886. (following page 16).
R 976.1

OWNERSHIP:

~~Huntsville Public Library~~
(xerox copy secured)

Original manuscript listed as belonging to Douglas Taylor of Huntsville. [July 1, 1940]

(Other information attached)

Names:

Taylor, Douglas
Taylor, Thomas Jones

History of Madison
County, AL

Places:

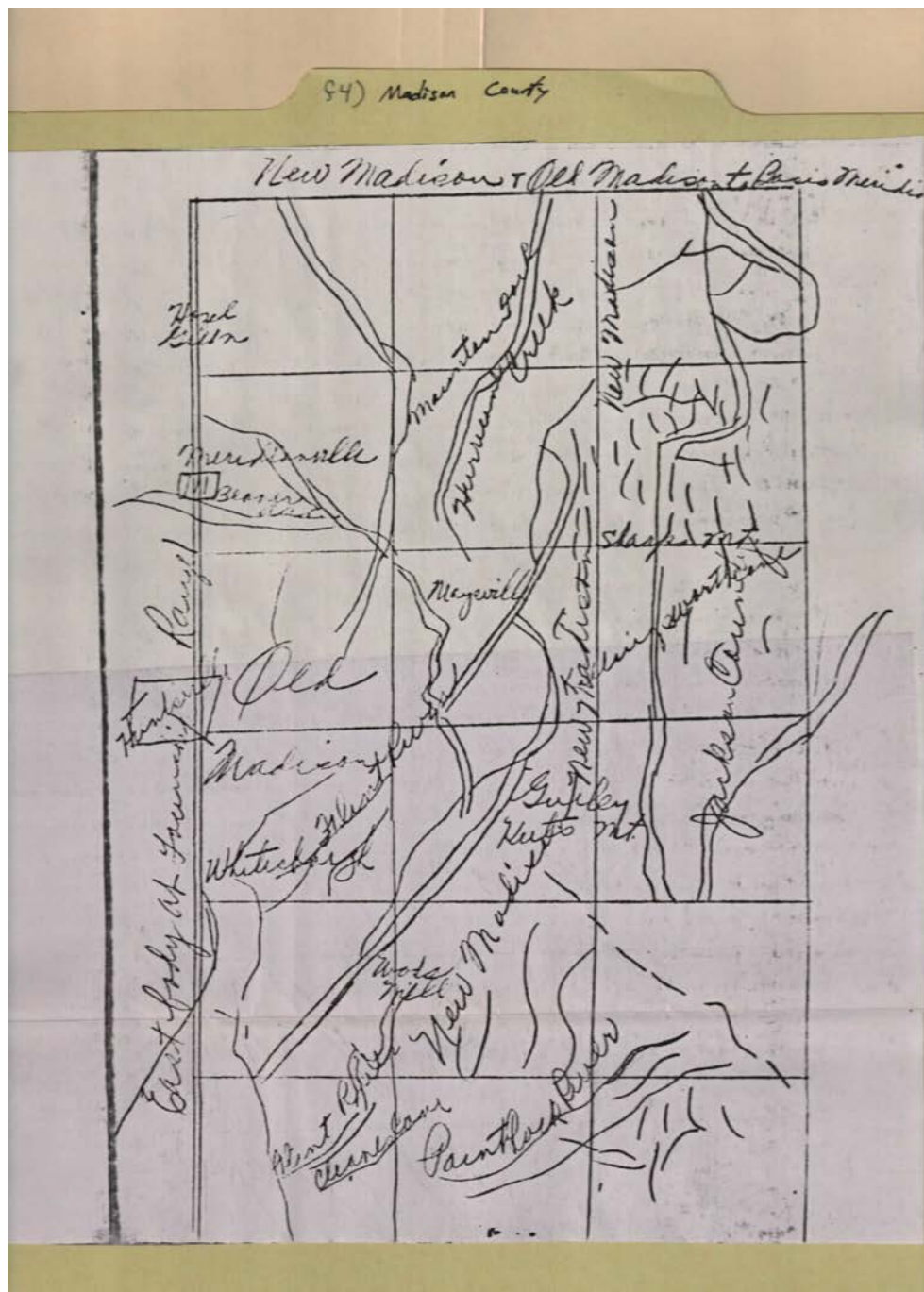
Huntsville, AL

Types:

report

Dates:

1886



Names:

New & Old Madison
County Map

Types:

map

94) Madison County

DI:4:5

MAP AND AERIAL PHOTOGRAPH
IDENTIFICATION

TITLE: "Madison County in 1809"

DESCRIPTION:

Date- 1880-1886
Publisher, Lithographer, Surveyor, Geographer (circle)-
Thomas Jones Taylor
Size- 7 1/2" x 11"
Items on Legend-
No legend

Scale- ?
Area Covered-
Madison County

Condition-
Good (hand drawn), very rough sketch.

SIGNIFICANCE:

Hand drawn map of the county illustrating
the general locations (inaccurate) of Huntsville, Cassham,
Hazel Green, Meridianville, Hartens Mill Veting Place,
Mayville, Brownsboro, Cherokee boundary, and
the Tennessee River.

LOCATION (Specific library, courthouse, etc.):

Heritage Room of Huntsville Public Library

Names:

Madison County in
1809

Taylor, Thomas Jones

Places:

Huntsville, AL

Types:

report

Dates:

1886

94) Madison County

FULL BIBLIOGRAPHICAL CITATION OF SOURCE CONTAINING MAP OR PHOTOGRAPH
(call number included if library source):

same, following p. 12.

OWNERSHIP:

same perox copy secured

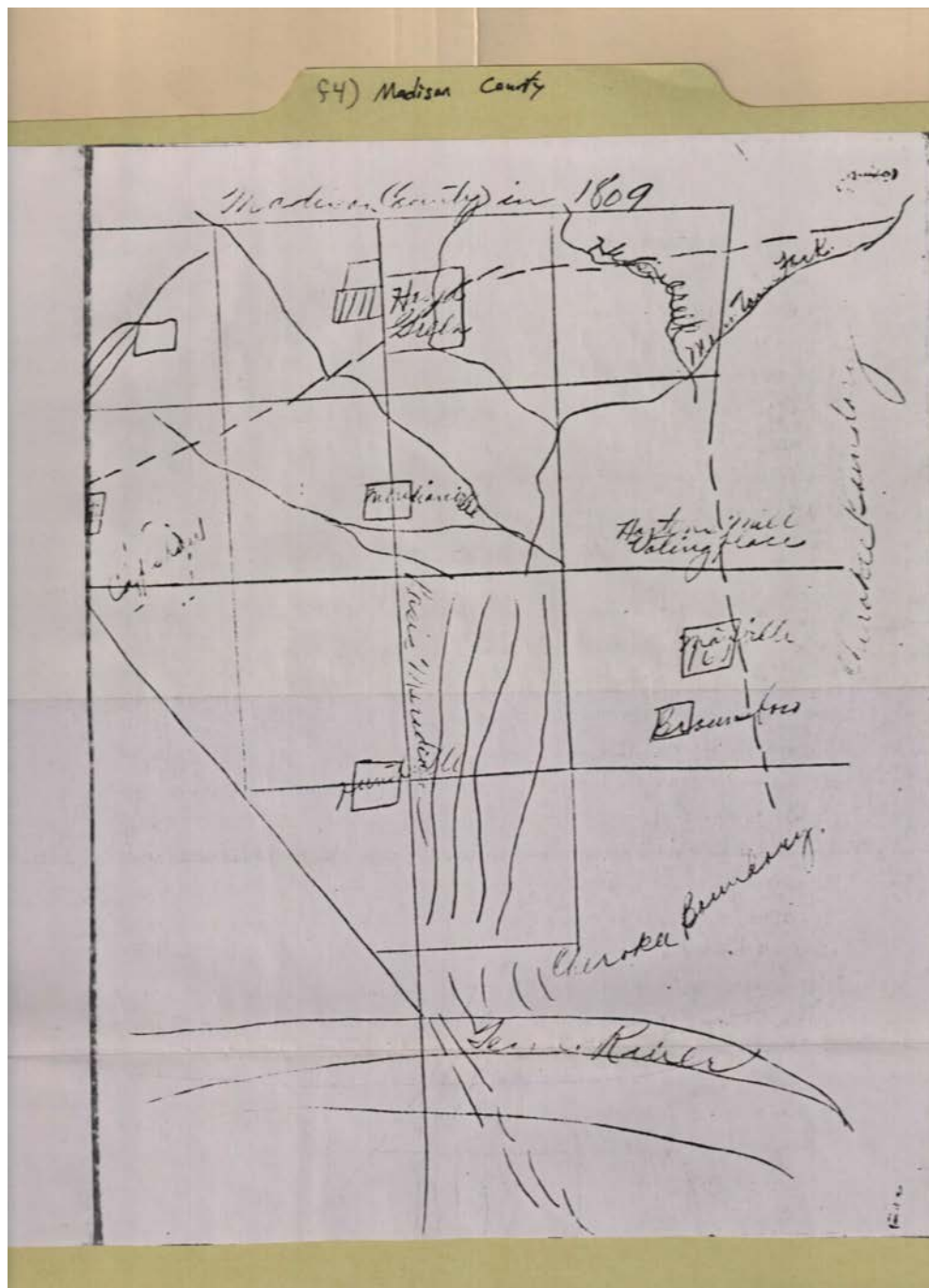
(Other information attached)

Names:

Bibliographical
Citation

Types:

form



Names:

Madison County in
1809

Types:

map

94) Madison County

DI:4:6

MAP AND AERIAL PHOTOGRAPH IDENTIFICATION

TITLE: "Alabama - Tenn. [6]
Huntsville Sheet
(U.S. Geological Survey)"

DESCRIPTION:
Date- April 1892 edition, reprinted 1934
Publisher, Lithographer, Surveyor, Geographer (circle)-
U.S. Geological Survey
Chief Geol. Henry Darnett Base in charge - William Thompson
Size- 16 1/2" X 20" Topography Louis Tell
Items on Legend-
No legend

Scale- 1" = 2 mi.
Area Covered-
Limestone and Madison Counties

Condition-
Excellent

SIGNIFICANCE:
This old edition (1892) depicts the location of the important sites in each county. (i.e. Monte Sano Hotel). Mill sites also appear - (Key, Moore, Thompson, and Hays).

LOCATION (Specific library, courthouse, etc.):
County Engineer's Office
Marshall Co. Courthouse Annex.

Names:

Hays,

Limestone &
Madison County

Moore,
Thompson,

US Geological
Survey Map

Places:

Marshall County, AL

Types:

report

Dates:

April, 1892

94) Madison County

FULL BIBLIOGRAPHICAL CITATION OF SOURCE CONTAINING MAP OR PHOTOGRAPH
(call number included if library source):

OWNERSHIP:

Original secured.

(Other information attached)

Names:

Bibliographical
Citation

Types:

form

94) Madison County

DI:4:7

MAP AND AERIAL PHOTOGRAPH IDENTIFICATION [8]

TITLE: "Map of Madison County Alabama"

DESCRIPTION:

Date- June 1909

Publisher, Lithographer, (Surveyor, Geographer (circle))-
Drafted by J. W. Jones, C.E.

Size- 40" X 50"

Items on Legend-

Present boundaries	Steam railroads	Public roads
School district boundaries	Electric lines	Mountains
Indian boundaries	Rural mail routes	Lakes and springs

Scale- app. 1" = 3/4 mile

Area Covered-
Madison County

Condition-
Good

SIGNIFICANCE: Very detailed and excellent 1909 topography of the county. Land ownership is depicted as well.

note appearing on map:
"The public highways are taken from the County Plat Book, the land ownership from the Plat Book, deeds and assessments, the topography and mail routes from the government records. All of which has been carefully checked and corrected by extended labor in the field and office and for this particular purpose."

LOCATION (Specific library, courthouse, etc.):
J. W. Jones and Sons, Engineers.
Huntsville, Ala.

Names:

G. W. Jones & Sons

Madison County, AL

Map

Places:

Madison County, AL

Types:

report

Dates:

June, 1909

94) Madison County

FULL BIBLIOGRAPHICAL CITATION OF SOURCE CONTAINING MAP OR PHOTOGRAPH
(call number included if library source):

OWNERSHIP:

J. M. [unclear]
Open copy secured.
#18

(Other information attached)

Names:

Bibliographical
Citation

Types:

form

94) Madison County

DI: 4: 8
~~1888~~

MAP AND AERIAL PHOTOGRAPH
IDENTIFICATION

TITLE: "Soil Map
Alabama
Madison County Sheet"

DESCRIPTION:
Date- 1911
Publisher, Lithographer, Surveyor, Geographer (circle)-
U.S. Dept. of Agriculture
Bureau of Soils
Size- 20 1/2" x 39 1/2"
Items on Legend-
Loam
Clay
fatty clay loam
fatty clay
Clay loam
fatty clay loam
sandy clay
fine sandy loam
fine sandy clay
silt loam
gravel

Scale- 1" = 1 mile
Area Covered-
Madison

Condition-
Good

SIGNIFICANCE:
Detailed 1911 topographical and soil survey
of the area.

LOCATION (Specific library, courthouse, etc.):
Alabama State Dept. of Archives and History
Maps and Manuscript Room
2nd floor

Names:

Madison County Soil
Map

Types:

report

Dates:

1911

94) Madison County

FULL BIBLIOGRAPHICAL CITATION OF SOURCE CONTAINING MAP OR PHOTOGRAPH
(call number included if library source):

OWNERSHIP:

Dept. of Archives and History

(Other information attached)

Names:

Bibliographical
Citation

Types:

form

94) Madison County

MAP AND AERIAL PHOTOGRAPH
IDENTIFICATION

DI: 4:9

TITLE: "Rural Delivery Routes, Madison County,
Alabama"

DESCRIPTION:

Date- 1913

Publisher, Lithographer, (Surveyor), Geographer (circle)-
Post Office Department

Size- 38" x 38"

Items on Legend- post office, post office disc., church,
house, road, route, collection box.

Scale- 1" = 1 mile

Area Covered-
Madison County

Condition-
good

SIGNIFICANCE:
detailed county topographic map
depicting old sites, structures, landmarks,
and roads in the area.

LOCATION (Specific library, courthouse, etc.):
Library of Congress
Map Division
copy secured.

Names:

Rural Delivery
Routes Map

Places:

Madison County, AL

Types:

report

Dates:

1913

94) Madison County

01:4:10

MAP AND AERIAL PHOTOGRAPH
IDENTIFICATION

TITLE: "Huntsville Spring Creek, Madison Co., Ala."

DESCRIPTION:

Date- 1915
Publisher, Lithographer, Surveyor, Geographer (circle)-
Lewis A. Jones, U.S. Dept. of Agriculture, Office of Public
Roads and Rural Engineering
Size- 20 1/2" x 27 1/2"
Items on Legend- watershed boundary, public highways

Scale- 1" = 1 mile
Area Covered-
Madison County

Condition-
good

SIGNIFICANCE:
map depicts old roads and landmarks
within the county.

LOCATION (Specific library, courthouse, etc.):
Cartographic Division
National Archives
copy secured.

Names:

Huntsville Spring
Creek Map

Jones, Lewis A.

Places:

Madison County, AL

Types:

report

Dates:

1915

94) Madison County

MAP AND AERIAL PHOTOGRAPH
IDENTIFICATION

DI:4:11

TITLE: "Hurricane Creek, Madison Co., Ala. (Preliminary)"

DESCRIPTION:

Date- 1920

Publisher, Lithographer, Surveyor, Geographer (circle)-
U.S. Dept. of Agriculture

Size- 11" x 14 1/2"

Items on Legend-
Watershed line, height above sea level

Scale- 1" = 2 miles

Area Covered-
Hurricane Creek, New Market south to the
Flint River

Condition-
good

SIGNIFICANCE:
map depicts the location of old roads,
railroads, and towns.

LOCATION (Specific library, courthouse, etc.):
Cartographic Division
National Archives

copy secured

Names:

Hurricane Creek Map

Places:

Madison County, AL

Types:

report

Dates:

1920

94) Madison County

01:4:13

MAP AND AERIAL PHOTOGRAPH IDENTIFICATION [9]

TITLE: "Map of Madison County Alabama."

DESCRIPTION:

Date- Sept. 1932

Publisher, Lithographer, Surveyor, Geographer (circle)-
G. W. Jones & Sons, Engineers

Size- 18" X 24"

Items on Legend-
None

Scale- 1" = 2 miles

Area Covered-
Madison County

Condition-
Good

SIGNIFICANCE:
County map which depicts all the towns of the area as well as the railroads and county roads and highway.

LOCATION (Specific library, courthouse, etc.):
G. W. Jones & Sons, Engs.
Huntsville, Ala.

Names:

G. W. Jones & Sons

Madison County, AL

Map

Types:

report

Dates:

1932

94) Madison County

FULL BIBLIOGRAPHICAL CITATION OF SOURCE CONTAINING MAP OR PHOTOGRAPH
(call number included if library source):

OWNERSHIP:

J. W. Jones & Sons, Engrs.
4 Blueprint copy secured
11

(Other information attached)

Names:

Bibliographical
Citation

Types:

form

94) Madison County

DI:4:12

MAP AND AERIAL PHOTOGRAPH
IDENTIFICATION [13]

TITLE: "Road Map
Madison County Alabama"

DESCRIPTION:
Date- May 2, 1921
Publisher, Lithographer, (Surveyor), Geographer (circle)-
G. W. Jones and Sons, Engineers.
Size- 17" x 22"
Items on Legend-
None
Scale- app. 1" = 2 miles
Area Covered-
Madison County
Condition-
Good.

SIGNIFICANCE:
This map ~~illustrates~~ illustrates the location and route
of the ~~Madison~~ county roads in 1921. All towns and
important creeks and springs are depicted also.

LOCATION (Specific library, courthouse, etc.):
G. W. Jones & Sons, Civil Engineers
Huntsville, Alabama.

Names:

G. W. Jones & Sons

Madison County, AL

Map

Types:

report

Dates:

May 02, 1921

94) Madison County

FULL BIBLIOGRAPHICAL CITATION OF SOURCE CONTAINING MAP OR PHOTOGRAPH
(call number included if library source):

OWNERSHIP:

J. W. Jones & Sons, Engls.
I blueprint copy secured
H. W.

(Other information attached)

Names:

Bibliographical
Citation

Types:

form

84) Madison County

MAP AND AERIAL PHOTOGRAPH
IDENTIFICATION

DI:4:14

TITLE: "General Highway and Transportation Map,
Madison County, Alabama"

DESCRIPTION:

Date- 1937

Publisher, Lithographer, Surveyor, Geographer (circle)-
Alabama State Highway Department

Size- 36" x 49"

Items on Legend-
standard hwy map legend (detailed topographic)

Scale- 1" = 1 mile

Area Covered-
Madison County

Condition-
good

SIGNIFICANCE:
detailed topographic map depicting
structures, landmarks, sites, and roads
within the region

LOCATION (Specific library, courthouse, etc.):
Library of Congress
Maps Division
copy secured

Names:

Highway Map of
Madison County,

AL

Types:

report

Dates:

1937

94) Madison County

MAP AND AERIAL PHOTOGRAPH

TITLE: "General Highway Map, Madison County Alabama"

DESCRIPTION:
Size: 36" x 48"
Date: 1948
Items on Legend-
Standard
Scale- 1" = 1 mile
Area Covered-
Madison county
Condition-
Good

SIGNIFICANCE:
Important for the ^{location} determination of destroyed dwellings,
primitive roads, historic sites, etc.
~~Where Located:~~ (Specific Library, Courthouse, etc.):
Heritage Room of Huntsville Public
Library
Full Bibliographical citation of source containing map or photograph
(call number included if library source):

OWNERSHIP:
Huntsville Public Library
(Other information attached)

Names:

Highway Map of
Madison County,

AL

Places:

Huntsville, AL

Types:

report

Dates:

1948

94) Madison County

DI:4:15

MAP AND AERIAL PHOTOGRAPH
IDENTIFICATION

TITLE: Indian Creek Canal
Madison County, Ala.
Constructed between 1821-1831

DESCRIPTION:
Date- 1971
Publisher, Lithographer, Surveyor, Geographer (circle)-
Sarah Huff Fisk

Size- 8 1/2" x 11"

Items on Legend-
Canal Basin
Fisk's Mill
Acklen's Bluff
Fearn's Saw Mill Tract
Horse's Mill & Landing
Ditto's Landing

Scale- app 1" = 1.75 mi

Area Covered-
Madison County southwest of Huntsville

Condition-
Good

SIGNIFICANCE:
Handdrawn location of the Canal
and above items on legend.

LOCATION (Specific library, courthouse, etc.):
Heritage Room of Huntsville Public
Library

Names:

Fisk, Sarah Huff

Indian Creek Canal
Map

Places:

Huntsville, AL

Types:

report

Dates:

1971

94) Madison County

FULL BIBLIOGRAPHICAL CITATION OF SOURCE CONTAINING MAP OR PHOTOGRAPH
(call number included if library source):

OWNERSHIP:

Huntsville Public Library
~~Excess~~ copy secured

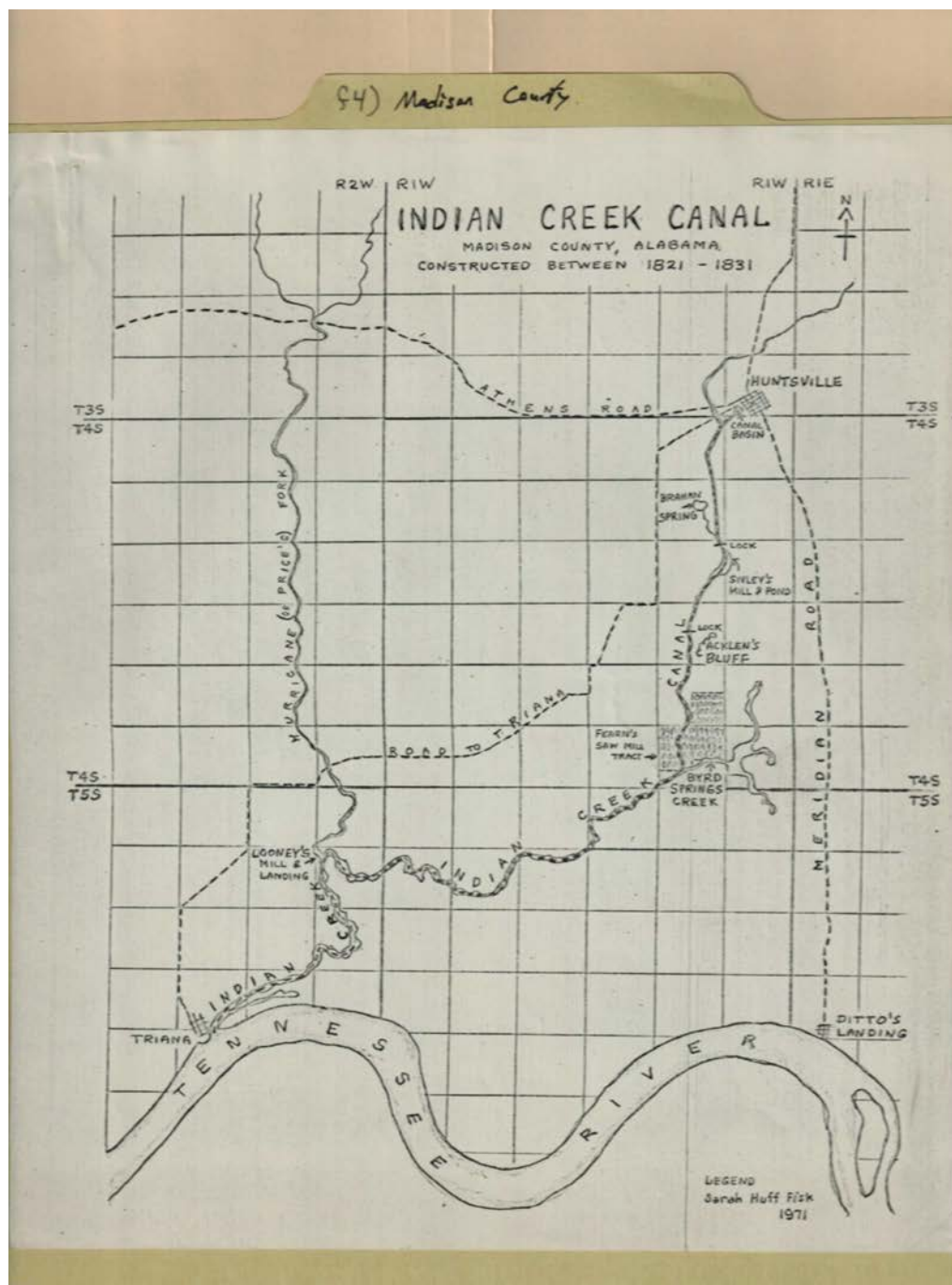
(Other information attached)

Names:

Bibliographical
Citation

Types:

form



Names:

Indian Creek Canal
Map

Places:

Madison County, AL

Types:

map

Dates:

1971

84) Madison County

DI:4:16 MAP AND AERIAL PHOTOGRAPH IDENTIFICATION [10]

TITLE: "Tracing of Madison County (Ala) Map."

DESCRIPTION:

Date- *undated*

Publisher, Lithographer, Surveyor, Geographer (circle)-
W. H. Echols

Size- *19" X 22"*

Items on Legend-
No legend

Scale- *1 mile = 1"*

Area Covered-
Northern Madison County

Condition-
Good

SIGNIFICANCE:

*Depicts the route of the Memphis and Charleston and
Southern Railways. The Flint River and its forks
are ~~the~~ drawn and the Bell Factory's acreage
is illustrated.*

LOCATION (Specific library, courthouse, etc.):

*G. W. Jones & Sons, Engrs.
Huntsville, Alabama*

Names:

Echols, W. H.
G. W. Jones & Sons

Madison County, AL
Map

Places:

Huntsville, AL

Types:

report

94) Madison County

FULL BIBLIOGRAPHICAL CITATION OF SOURCE CONTAINING MAP OR PHOTOGRAPH
(call number included if library source):

OWNERSHIP:

G. W. Jones & Sons, Engle.
(Blueprint copy secured)
10
copy secured.

(Other information attached)

Names:

Bibliographical
Citation

Types:

form

94) Madison County

DI: 4: 17 MAP AND AERIAL PHOTOGRAPH IDENTIFICATION [11]

TITLE: "Map of Madison County, Alabama"
[Historical Boundary Map]

DESCRIPTION:

Date- undated

Publisher, Lithographer, (Surveyor), Geographer (circle)-
G. W. Jones & Sons, Engrs.

Size- 21 1/2" x 24"

Items on Legend-
Original Indian Boundary Line
New Boundary by Act. of Feb. 6, 1818.
Boundary Extension to Flint River, 1819. } Boundary Extension, 1836.
1841, 1857 } Boundary Repealed, Acts - 1826,
Area Detached 1837

Scale- approx. 1" = 2 mi.

Area Covered-
Madison county at its various historical limits.

Condition-
Fair

SIGNIFICANCE:
Excellent historical maps illustrating the changing boundaries of Madison County.

LOCATION (Specific library, courthouse, etc.):
G. W. Jones & Sons, Engrs.
Huntsville, Alabama.

Names:

G. W. Jones & Sons

Madison County, AL

Map

Places:

Huntsville, AL

Types:

report

94) Madison County

FULL BIBLIOGRAPHICAL CITATION OF SOURCE CONTAINING MAP OR PHOTOGRAPH
(call number included if library source):

OWNERSHIP:

G. W. Jones + Mrs. Engle
(Bright copy secured)
W. H.

(Other information attached)

Names:

Bibliographical
Citation

Types:

form

94) Madison County

DI:4:18 MAP AND AERIAL PHOTOGRAPH IDENTIFICATION [12]

TITLE: "Map of Flint River Near Huntsville Alabama"

DESCRIPTION:

Date- *undated*
Publisher, Lithographer, Surveyor Geographer (circle)-
G. W. Jones & Sons, Engls.

Size- *18" x 22"*
Items on Legend-
No legend

Scale- $\frac{1}{125,000}$
Area Covered-
Madison County

Condition-
Good

SIGNIFICANCE:
Besides showing the location of all towns within the county, this map depicts the path of the Flint River and its tributary creeks.

LOCATION (Specific library, courthouse, etc.):
*G. W. Jones and Sons, Engls.
Huntsville, Ala.*

Names:

Flint River Map

G. W. Jones & Sons

Places:

Madison County, AL

Types:

report

94) Madison County

FULL BIBLIOGRAPHICAL CITATION OF SOURCE CONTAINING MAP OR PHOTOGRAPH
(call number included if library source):

OWNERSHIP:

G.W. Jones & Sons, Engg.
(Blueprint copy secured)
#12

copy secured.

(Other information attached)

Names:

Bibliographical
Citation

Types:

form

Frances Cabaniss Roberts Collection: Series 7, Box 2, Folder 4

Madison County Historical Site Survey

[Contents](#) [Index](#) [About](#)

Table of Contents

[Image 1](#) (r07_02-04-000-0147)
[Image 2](#) (r07_02-04-000-0148)
[Image 3](#) (r07_02-04-000-0149)
[Image 4](#) (r07_02-04-000-0150)
[Image 5](#) (r07_02-04-000-0151)
[Image 6](#) (r07_02-04-000-0152)
[Image 7](#) (r07_02-04-000-0153)
[Image 8](#) (r07_02-04-000-0154)
[Image 9](#) (r07_02-04-000-0155)
[Image 10](#) (r07_02-04-000-0156)

[Image 11](#) (r07_02-04-000-0157)
[Image 12](#) (r07_02-04-000-0158)
[Image 13](#) (r07_02-04-000-0159)
[Image 14](#) (r07_02-04-000-0160)
[Image 15](#) (r07_02-04-000-0161)
[Image 16](#) (r07_02-04-000-0162)
[Image 17](#) (r07_02-04-000-0163)
[Image 18](#) (r07_02-04-000-0164)
[Image 19](#) (r07_02-04-000-0165)
[Image 20](#) (r07_02-04-000-0166)

[Image 21](#) (r07_02-04-000-0167)
[Image 22](#) (r07_02-04-000-0168)
[Image 23](#) (r07_02-04-000-0169)
[Image 24](#) (r07_02-04-000-0170)
[Image 25](#) (r07_02-04-000-0171)
[Image 26](#) (r07_02-04-000-0172)
[Image 27](#) (r07_02-04-000-0173)
[Image 28](#) (r07_02-04-000-0174)
[Image 29](#) (r07_02-04-000-0175)
[Image 30](#) (r07_02-04-000-0176)

[Image 31](#) (r07_02-04-000-0177)
[Image 32](#) (r07_02-04-000-0178)
[Image 33](#) (r07_02-04-000-0179)
[Image 34](#) (r07_02-04-000-0180)
[Image 35](#) (r07_02-04-000-0181)
[Image 36](#) (r07_02-04-000-0182)
[Table of Contents](#)
[Name & Place Index](#)
[About the Collection](#)

Frances Cabaniss Roberts Collection: Series 7, Box 2, Folder 4

Madison County Historical Site Survey

[Contents](#) [Index](#) [About](#)

Name & Place Index

Agee, Rucker 5	Limestone & Madison County 13
Bibliographical Citation 4 , 6 , 11 , 14 , 16 , 18 , 23 , 25 , 29 , 32 , 34 , 36	Madison County in 1809 10 , 12
Birmingham, AL 1 , 5	Madison County Soil Map 17
Echols, W. H. 31	Madison County, AL Map 3 , 5 , 15 , 22 , 24 , 31 , 33
Fisk, Sarah Huff 28	Madison County, AL 15 , 19 , 20 , 21 , 30 , 35
Flint River Map 35	Map Madison County in Miss. Territory 1
G. W. Jones & Sons 3 , 15 , 22 , 24 , 31 , 33 , 35	Maps and Aerial Photographs 1
Hays, 13	Marshall County, AL 13
Highway Map of Madison County, AL 26 , 27	Mayhew, James H. 5
History of Madison County, AL 8	Moore, 13
Huntsville Spring Creek Map 20	New & Old Madison County Map 7 , 9
Huntsville, AL 3 , 7 , 8 , 10 , 27 , 28 , 31 , 33	Rural Delivery Routes Map 19
Hurricane Creek Map 21	Taylor, Douglas 8
Indian Creek Canal Map 28 , 30	Taylor, Thomas Jones 7 , 8 , 10
Jones, Frank M. 1 , 2	Thompson, 13
Jones, Lewis A. 20	US Geological Survey Map 13

Frances Cabaniss Roberts Collection

Preferred Citation: Frances Cabaniss Roberts Collection, Archives and Special Collections, M. Louis Salmon Library, University of Alabama in Huntsville, Huntsville, AL.

Collection Scope and Content: The Collection of 114 Linear ft. includes a total of 156 Archival Boxes. The Frances Cabaniss Roberts collection covers the historical records of the Cabaniss Roberts family. This collection contains extensive correspondence records of the Cabaniss Roberts family circa 1830 to 1930.

Archives/Special Collections Access Restrictions: None

Conditions Governing Use: This material may be protected under U. S. Copyright Law (Title 17, U.S. Code) which governs the making of photocopies or reproductions of copyrighted materials. You may use the digitized material for private study, scholarship, or research. Though the University of Alabama in Huntsville Archives and Special Collections has physical ownership of the material in its collections, in some cases we may not own the copyright to the material. It is the patron's obligation to determine and satisfy copyright restrictions when publishing or otherwise distributing materials found in our collections.

Provenance: Gift of Johanna Shields on October 28, 2006.



**The UAH Archives and Special Collections
M. Louis Salmon Library**