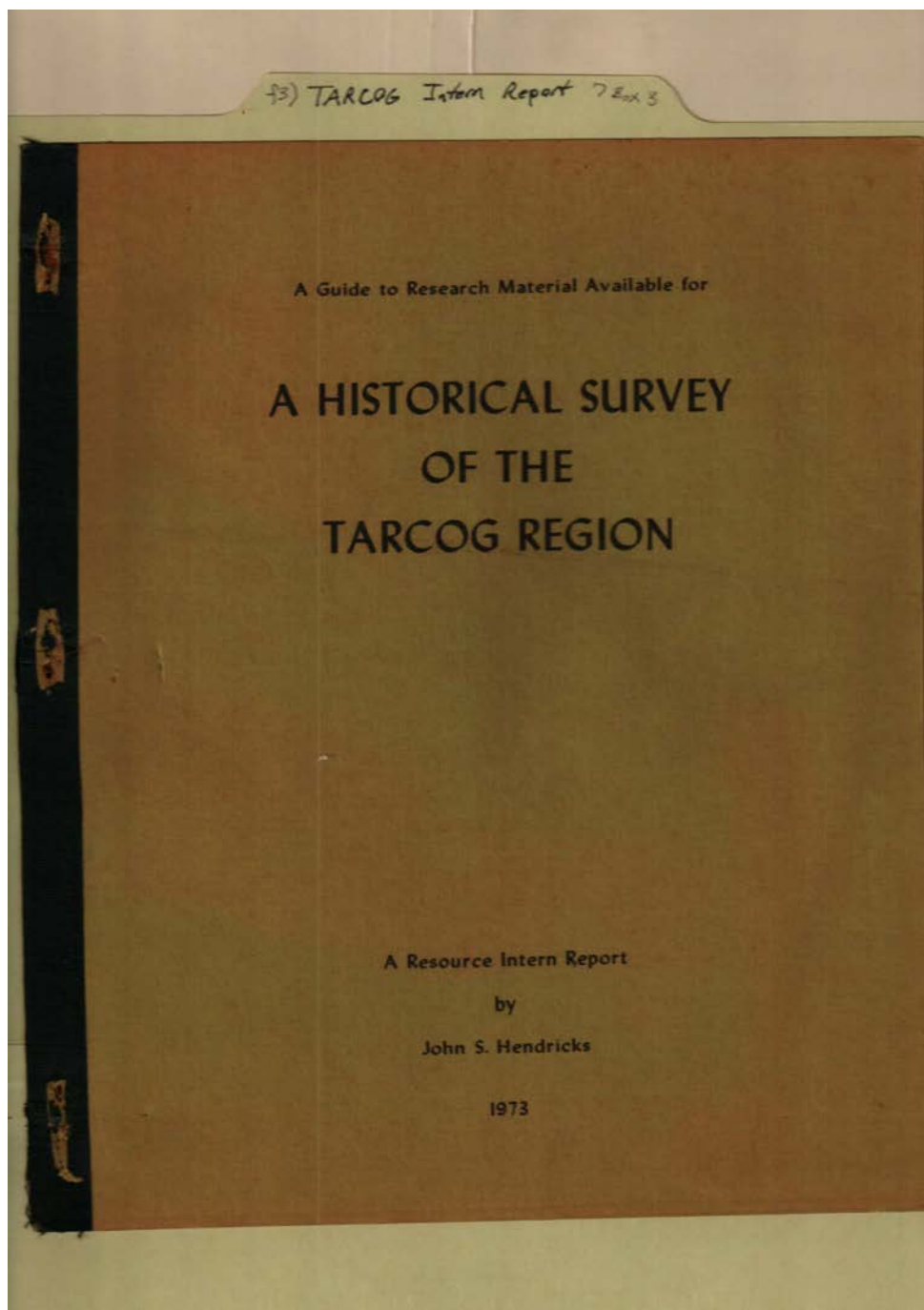


Frances Cabaniss Roberts Collection: Series 7, Box 3, Folder 3

"A Historical Survey of the TARCOG Region" Intern Report by Hendricks, John S., 1973

Image 1 r07_03-03-000-0164 [Contents](#) [Index](#) [About](#)



Names:

Hendricks, John S.

Historical Survey of
TARCOG Region

Places:

Huntsville, AL

Types:

title page

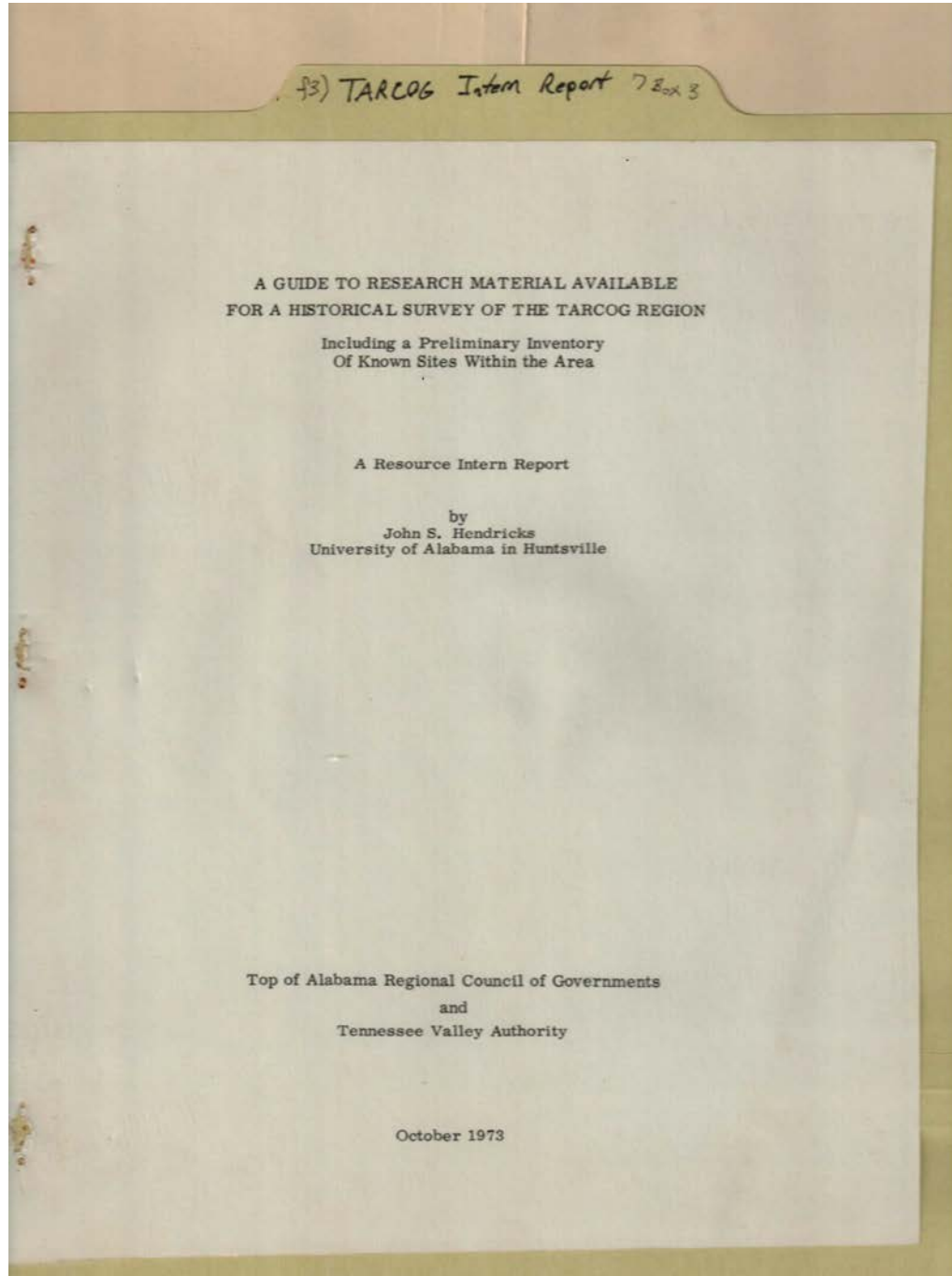
Dates:

1973

Frances Cabaniss Roberts Collection: Series 7, Box 3, Folder 3

"A Historical Survey of the TARCOG Region" Intern Report by Hendricks, John S., 1973

Image 2 r07_03-03-000-0165 [Contents](#) [Index](#) [About](#)



survey of TARCOG Region

Names:

Hendricks, John S.

Research material

Places:

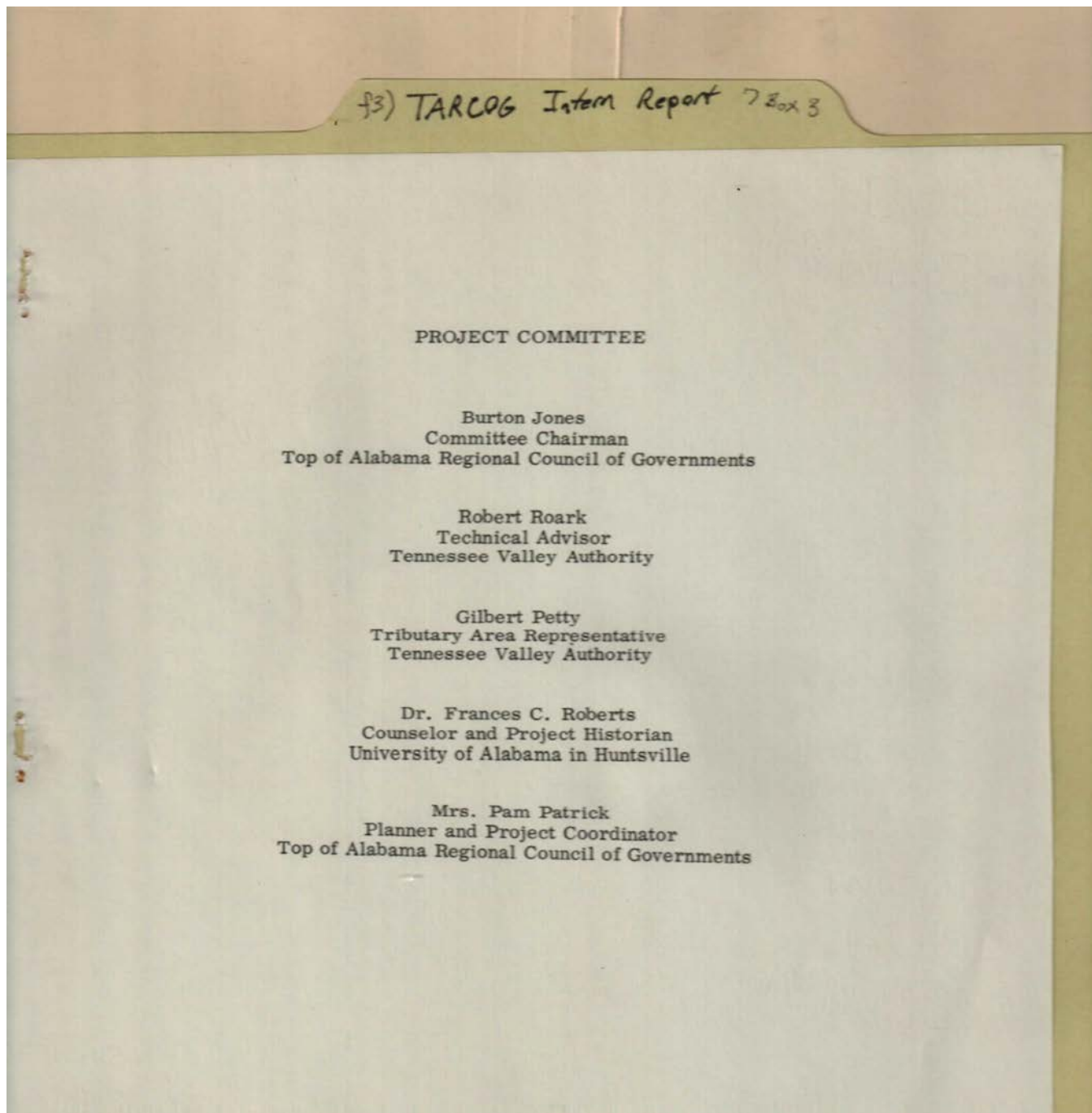
Huntsville, AL

Types:

guide

Dates:

Oct 1973



Topics:

Committee Chairman
Project Coordinator

Project Historian,
UAH

Technical Advisor,
TVA

Tributary Area Rep.,
TVA

Names:

Jones, Burton
Patrick, Pam, Mrs.

Petty, Gilbert
Roark, Robert

Roberts, Frances C.,
Dr.

Places:

Huntsville, AL

Types:

Project committee

f3) TARCOG Intern Report 7 Box 3

ABOUT THIS REPORT

The Resource Internship Program is administered by TVA in cooperation with tributary area organizations and institutions of higher learning in the Tennessee Valley area. The purpose of each internship is twofold in that it not only provides a broadening educational experience for the intern but also brings the new insights and enthusiasm of youth to bear on the developmental problems and opportunities of the tributary areas.

Since the most important product of these internships stems from the ingenuity and freshness of the approach the intern might propose, the reader should keep in mind that the opinions, conclusions, and recommendations contained herein represent those of the writer and are not necessarily those of the Tennessee Valley Authority, nor is the accuracy of the data contained herein guaranteed by the Tennessee Valley Authority.

Types:

Project Report

f3) TARCOG Intern Report 7 Box 3

CONTENTS	<u>Page</u>
List of Maps and Illustrations	
Acknowledgments	
Preface	1
Introduction	2
The Regional Setting	2
A Historic Sketch of the TARCOG Region	4
A Need to Preserve	18
Chapter 1 - DeKalb County	21
A Geographic and Historic Sketch	21
Structures Listed on the National Register of Historic Places	23
Preliminary Survey of Historic Sites and Structures	23
Chapter 2 - Jackson County	31
A Geographic and Historic Sketch	31
Site Listed on the National Register of Historic Places	33
Preliminary Survey of Historic Sites and Structures	33
Chapter 3 - Limestone County	42
A Geographic and Historic Sketch	42
Sites and Structures Listed on the National Register of Historic Places	44
Preliminary Survey of Historic Sites and Structures	45
Chapter 4 - Madison County	52
A Geographic and Historic Sketch	52
Sites and Structures Listed on the National Register of Historic Places	55
Site Nominated for Listing in the National Register of Historic Places	57
Preliminary Survey of Historic Sites and Structures	58
Chapter 5 - Marshall County	65
A Geographic and Historic Sketch	65
Preliminary Survey of Historic Sites and Structures	67
Chapter 6 - A Regional Historic Survey Plan	77
The Preliminary Research and Survey	77
The Selection and Orientation of Field Surveyors and Research Coordinators	80
The Field Survey	82
Review and Evaluation of the Field Survey	83
Completion of Survey Forms	84
Preparation of the Historical Survey Pamphlet and Completion of National Register Nomination Forms	84
Conclusion	85

Topics:

chapter 1
chapter 2

chapter 3
chapter 4

chapter 5
chapter 6

Names:

DeKalb County, AL
Jackson County, AL

Limestone County,
AL
Madison County, AL

Marshall County, AL
Regional Survey Plan

TARCOG maps &
illustrations

Types:

list

Frances Cabaniss Roberts Collection: Series 7, Box 3, Folder 3

"A Historical Survey of the TARCOG Region" Intern Report by Hendricks, John S., 1973

Image 6 r07_03-03-000-0169 [Contents](#) [Index](#) [About](#)

f3) TARCOG Intern Report 7 Box 3

Contents (continued)

Page

Bibliography

Appendix

Notes on Obtaining Out-of-Date Aerial Photographs
Index of Maps
Maps Obtained
Plat Showing U. S. System of Public Land Surveys
TARCOG Members Who Assisted With Report

Types:

bibliography

f3) TARCOG Intern Report 7 Box 3

List of Maps and Illustrations

	<u>Page</u>
Map of the TARCOG Region (1971)	3
Comparative Chronology (illustrating archeological periods of North Alabama)	6
Route of Hernando DeSoto and Luis De Moscoso, according to the findings of the U. S. DeSoto Expedition Commission	8
Map of Louisiana and of the River Mississippi, by John Senex (1719)	11
Map of the Inhabited Area of the United States in 1790	13
Map of the Northern District of the Alabama Territory, by Peel Sannoner (ca. 1817)	15
Map of the Seat of War among the Creek Indians from the original drawing in the War Department (1814)	16

Names:

DeMoscoso, Luis

DeSoto, Hernando

Sannoner, Peel

Senex, John

Places:

Louisiana

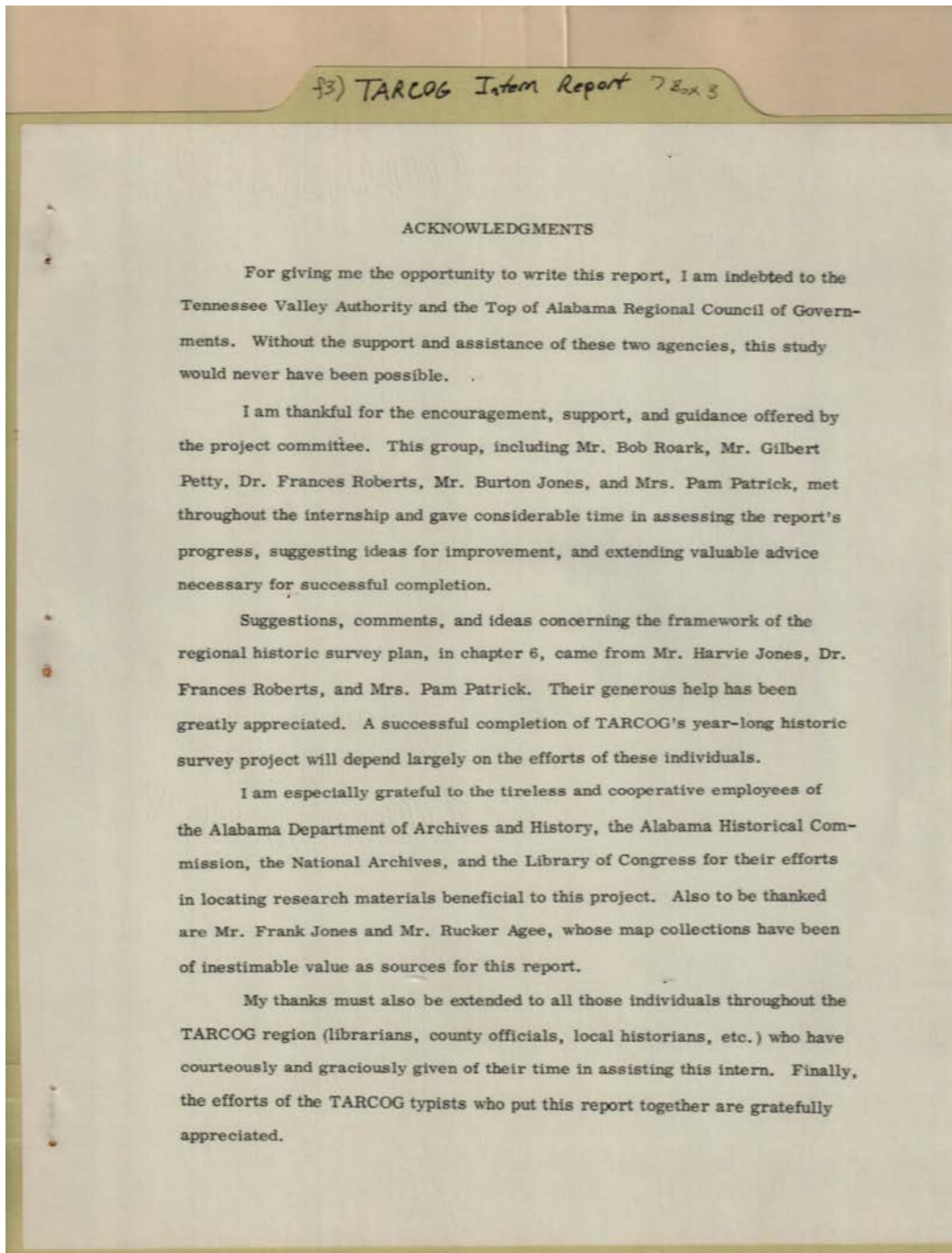
Types:

list

Dates:

1719

1817



committee member

Names:

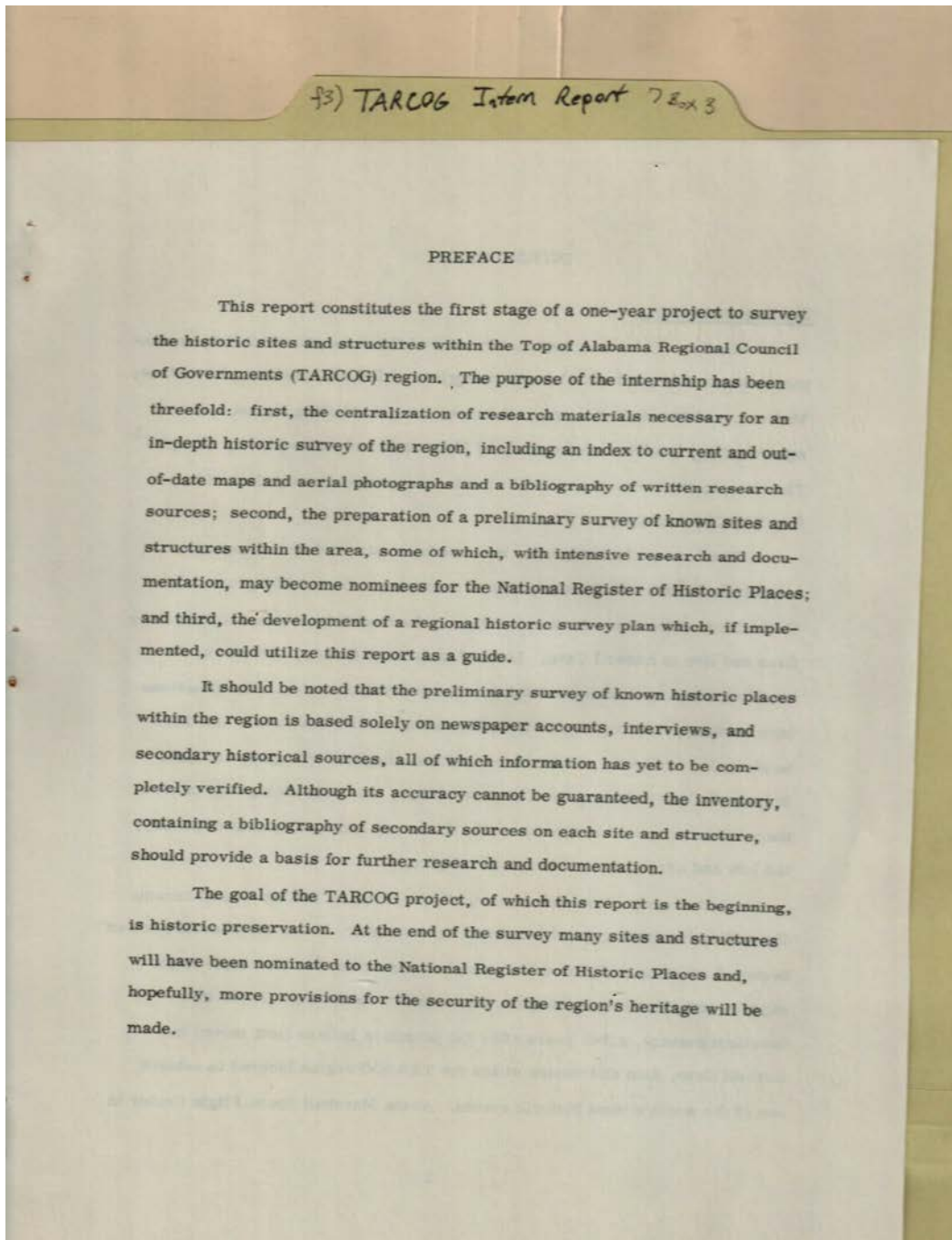
Agee, Rucker, Mr.
Jones, Burton, Mr.
Jones, Frank, Mrs.

Jones, Harvie, Mr.
Patrick, Pam, Mrs.
Petty, Gilbert, Mr.

Project Committee
Roark, Bob, Mr.
Roberts, Frances Dr.

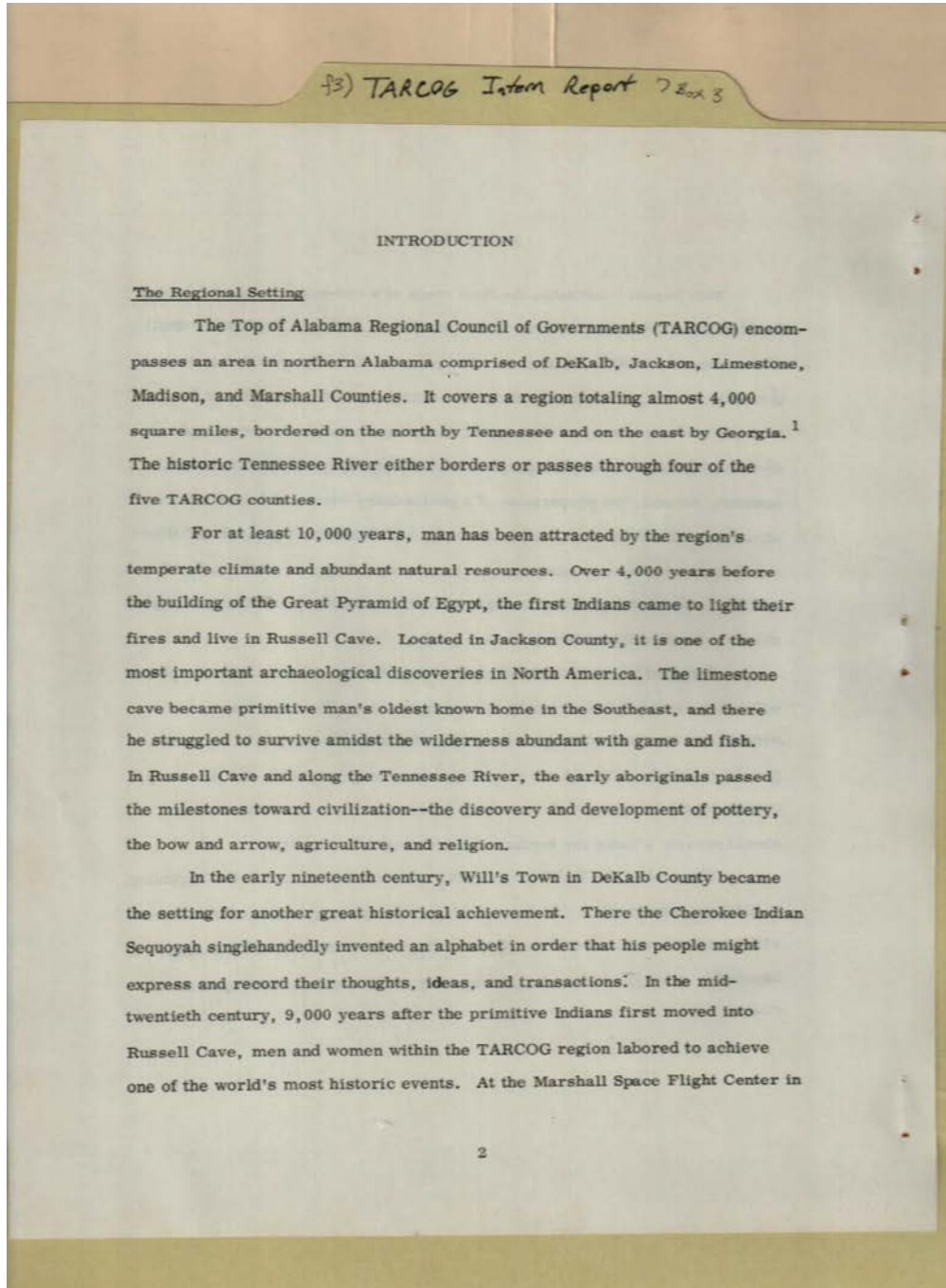
Types:

list



Names:
TARCOG report

Types:
preface



Names:

Russell Cave

Sequoyah

Will's Town

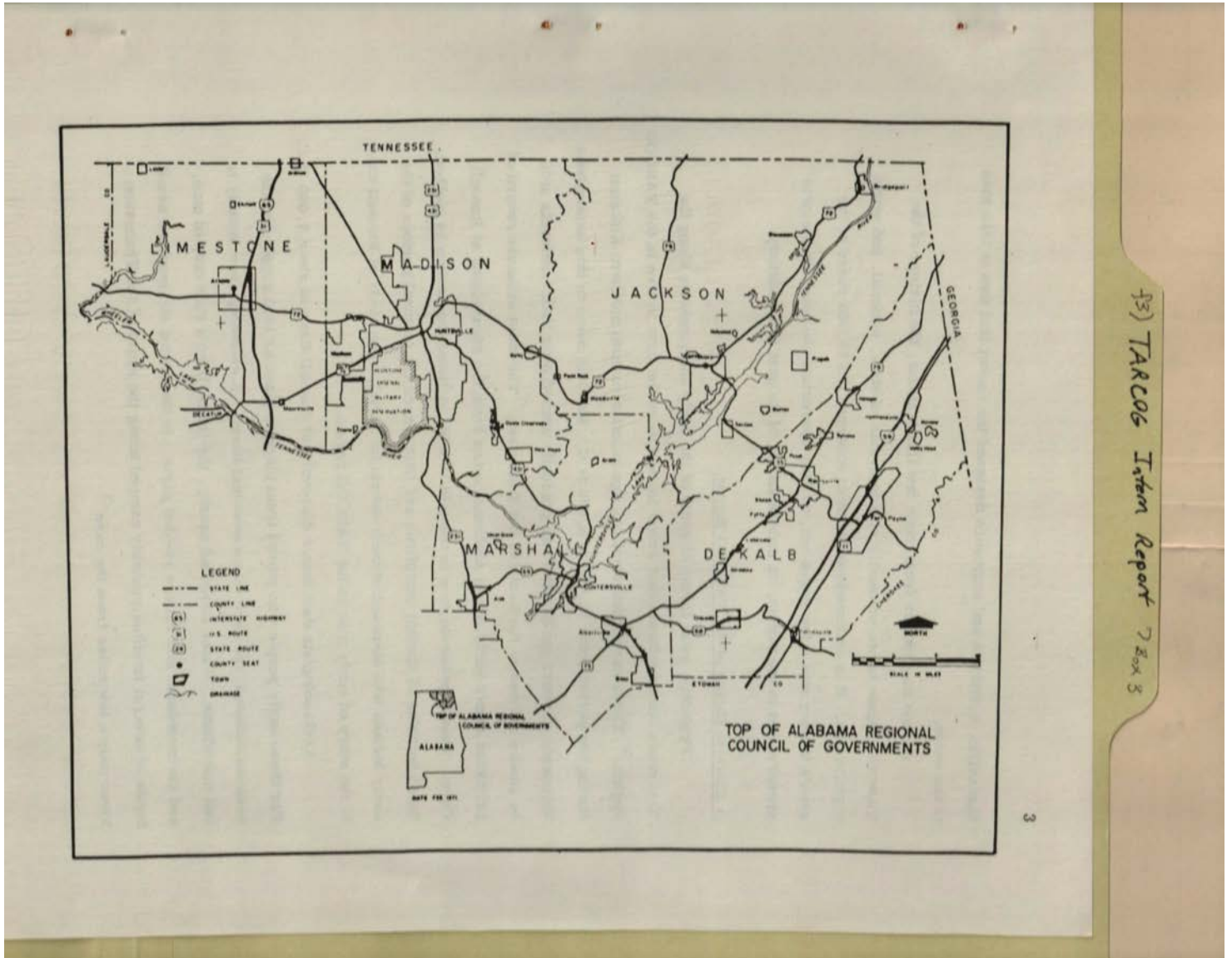
Places:

DeKalb County, AL

Jackson County, AL

Types:

report



Names:

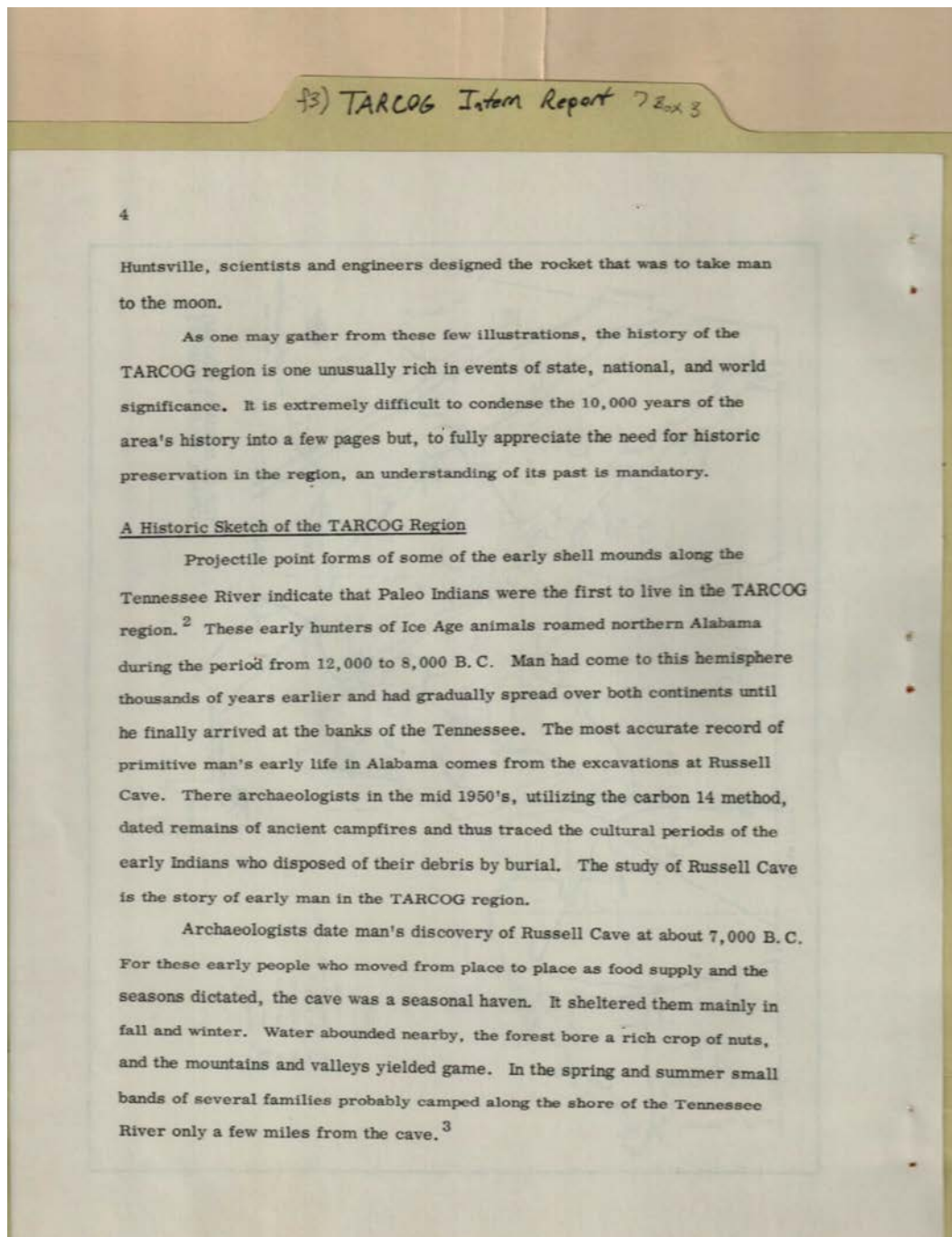
Regional Council

Places:

Alabama

Types:

TARCOG map



first to live in region

Names:

Paleo Indians

Russell Cave

TARCOG region

Places:

Alabama

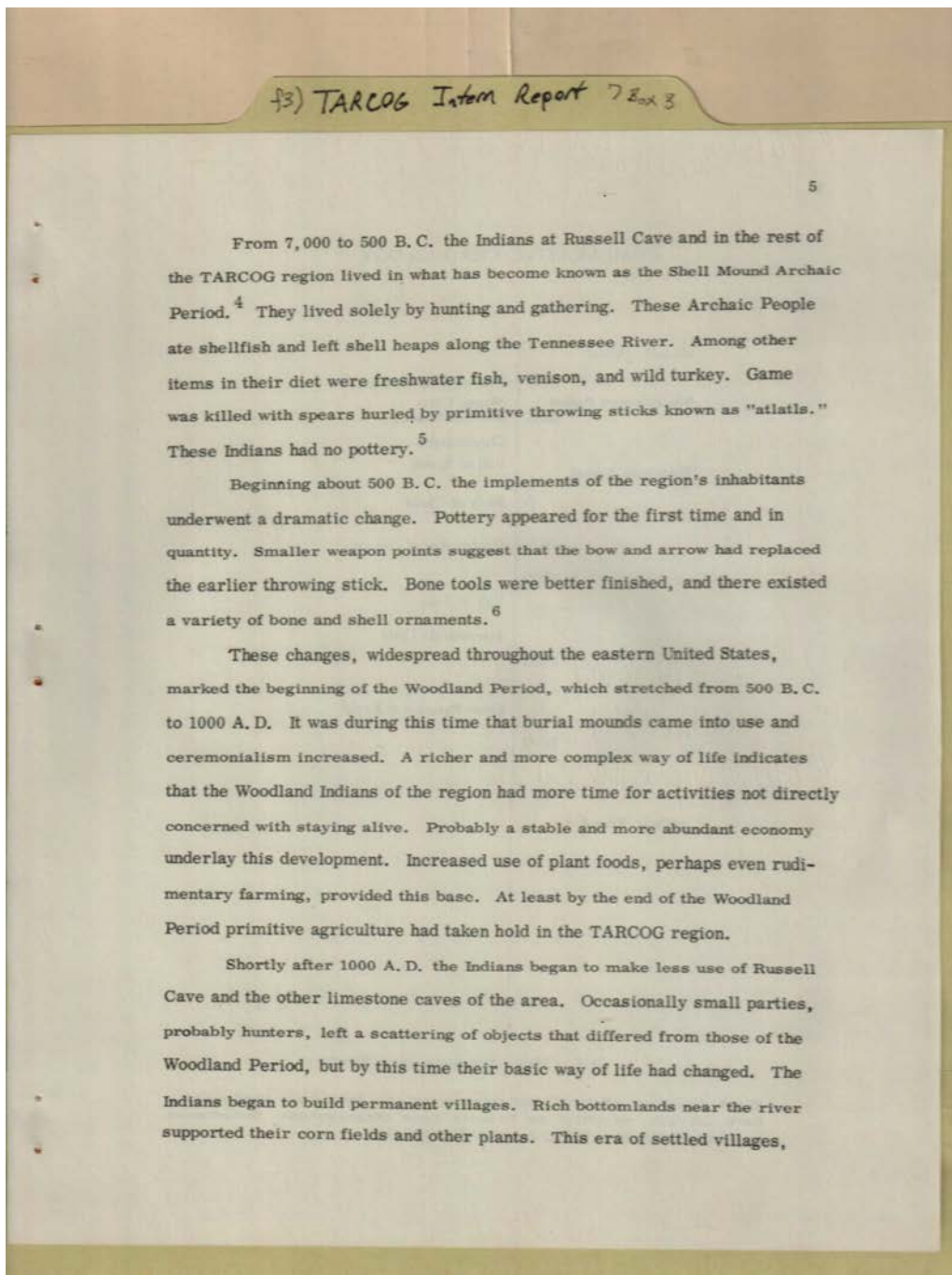
Types:

sketch

Dates:

7,000 BC

8,000 BC



Names:

Woodland Indians

Places:

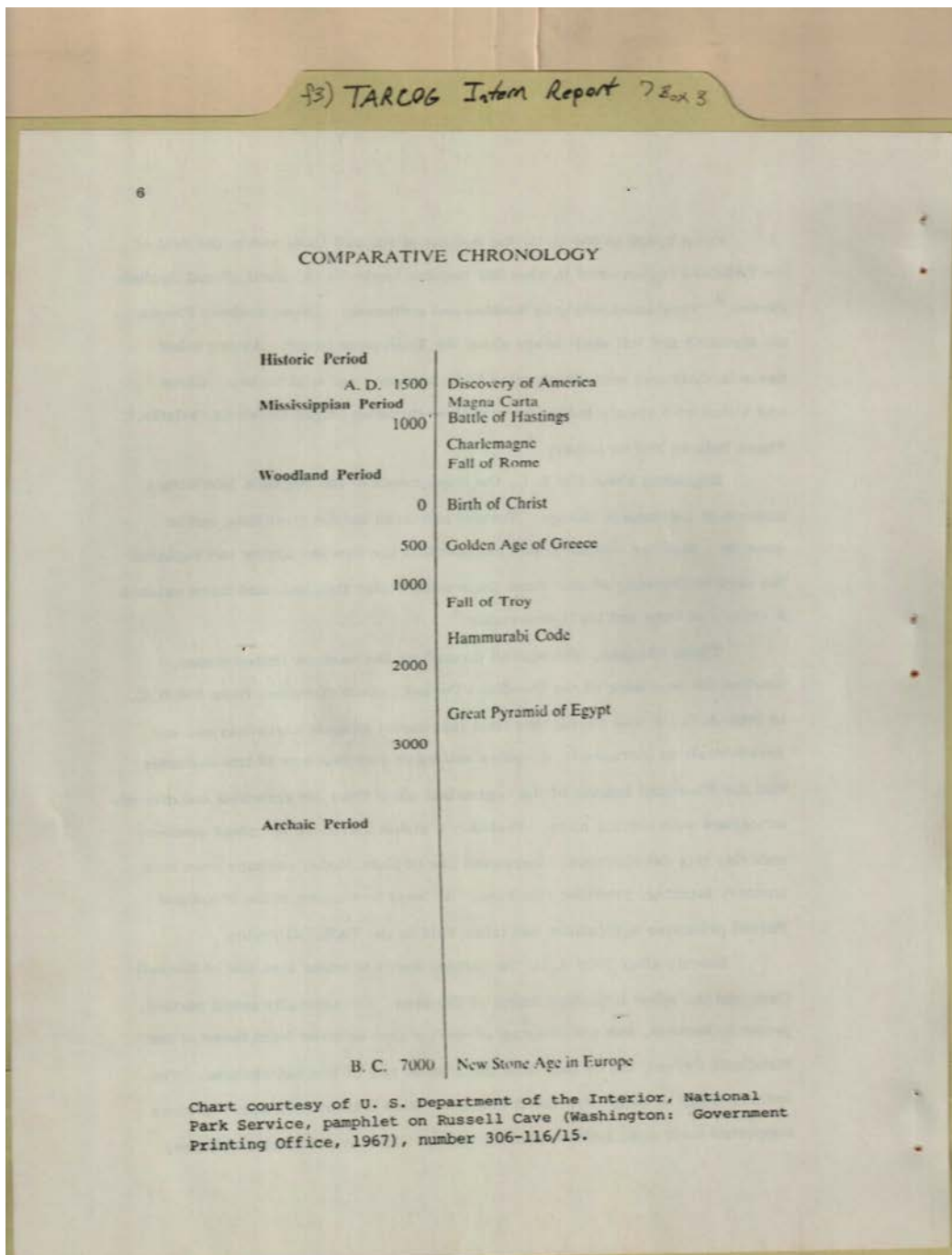
Alabama

Types:

sketch

Dates:

1,000 AD



Historic periods

Names:

Comparative
Chronology

Places:

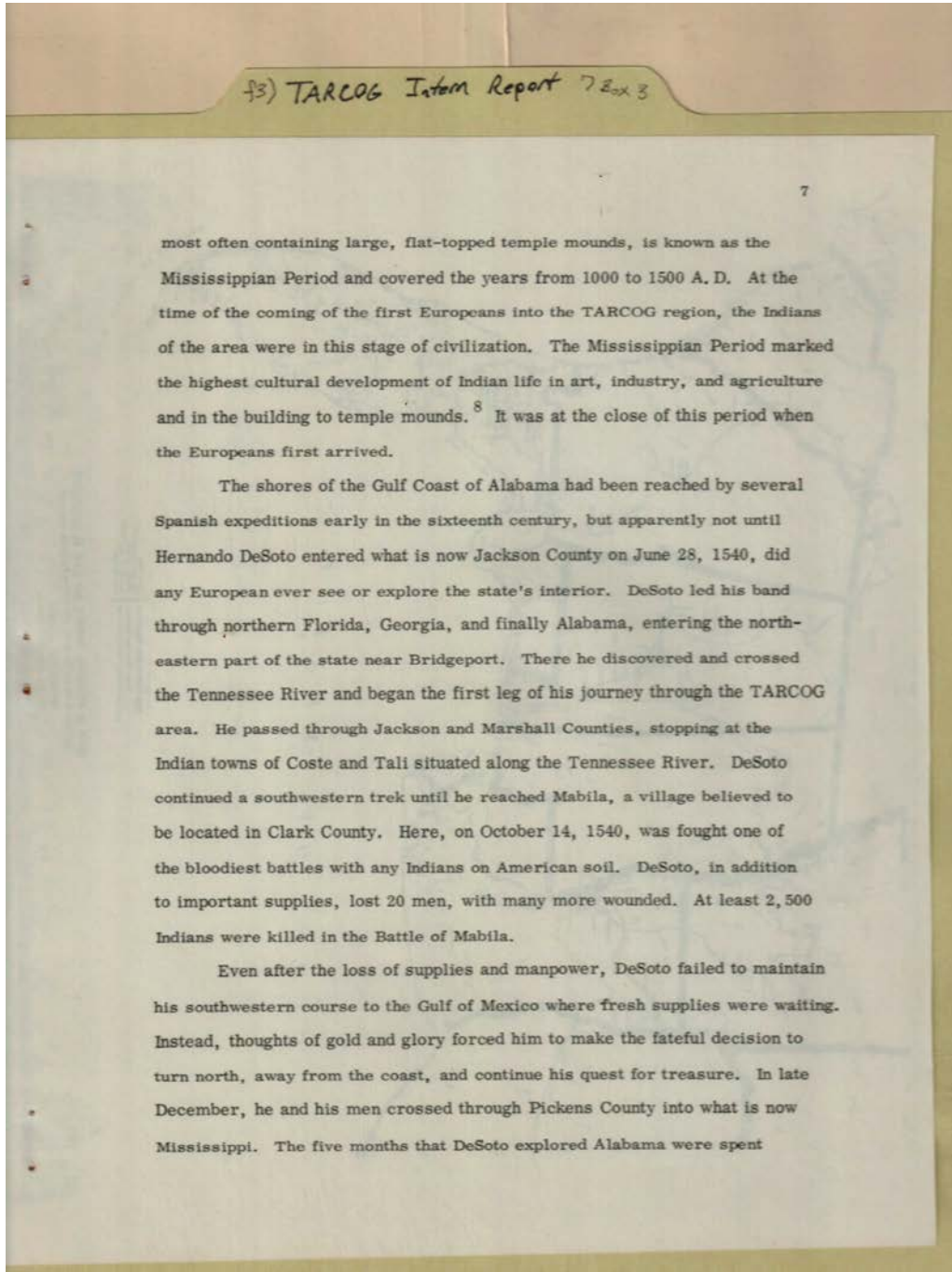
America

Types:

chart

Dates:

1967



Topics:

Battle of Mabila explorer

Names:

Coste DeSoto, Hernando Tali
 DeSoto Mabila

Places:

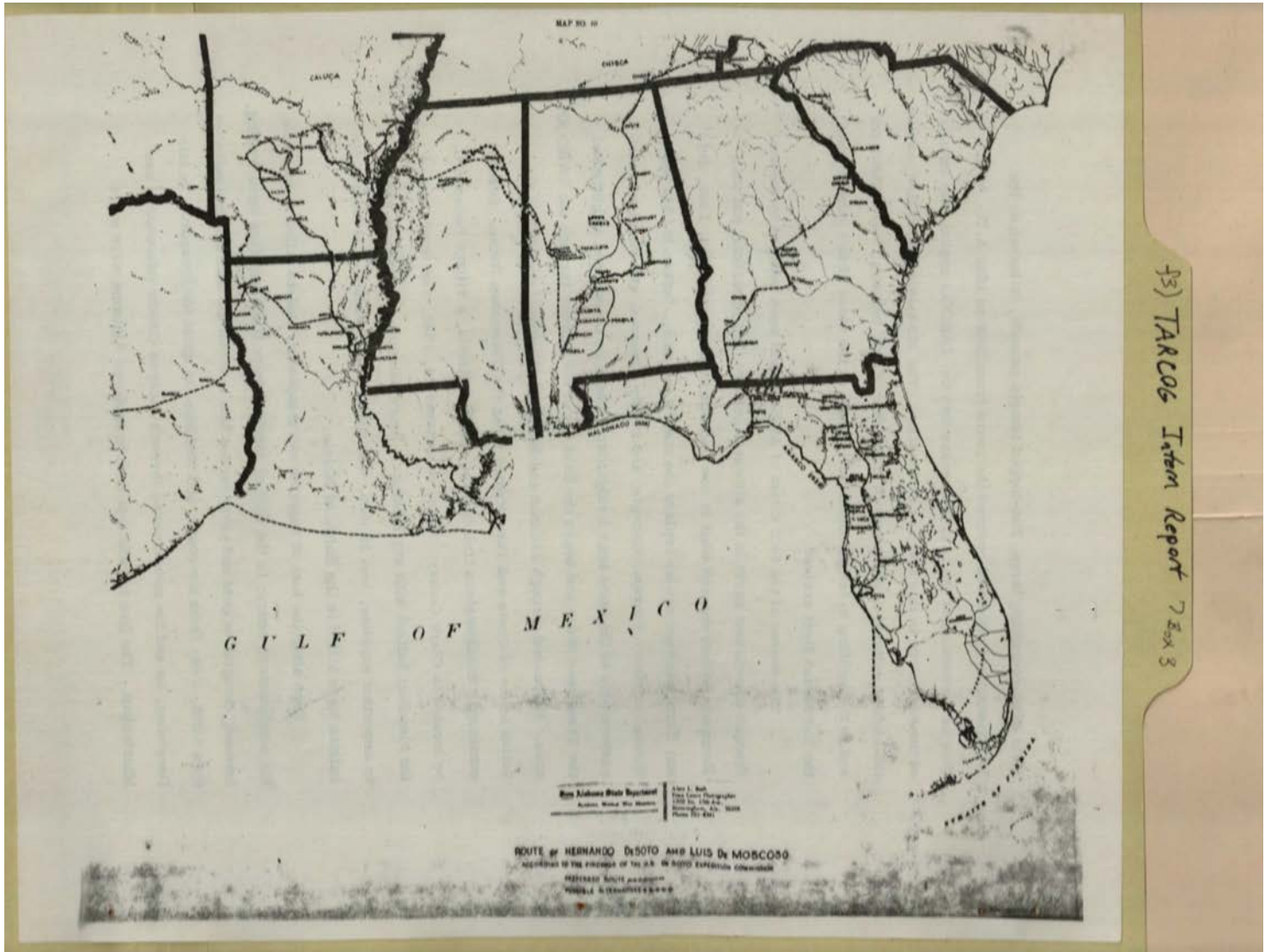
Clark County, AL Jackson County, AL Pickens County, MS Tennessee River

Types:

list map

Dates:

Dec 1540 Jun 28, 1540 Oct 14, 1540



Names:

DeMoscoso, Luis

DeSoto, Hernando

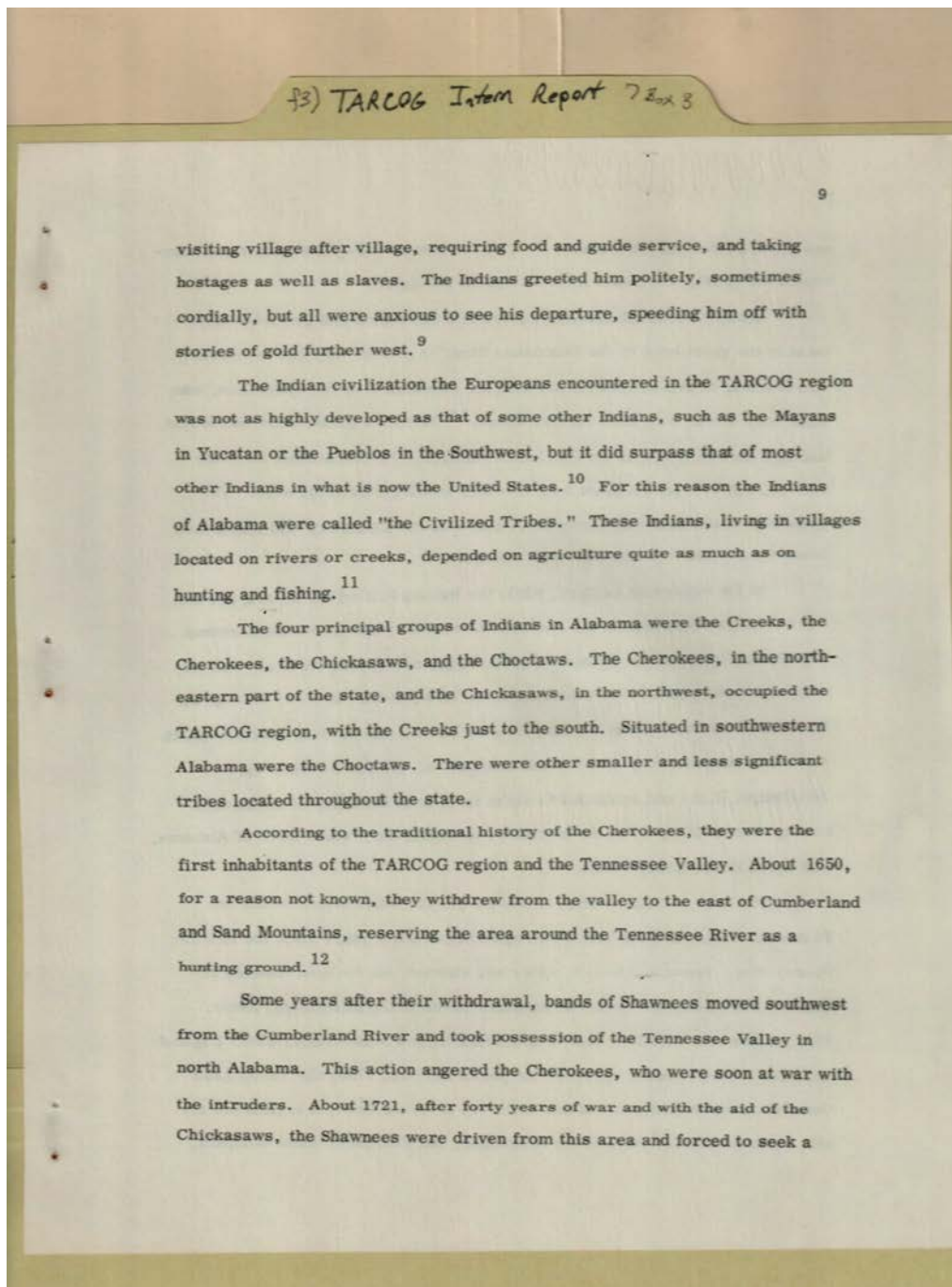
United States

Places:

southeastern US

Types:

map



Names:

Cherokees
Chickasaws

Choctaws
Creeks

Indians of Alabama
Shawnees

Places:

Alabama

TN Valley, north
Alabama

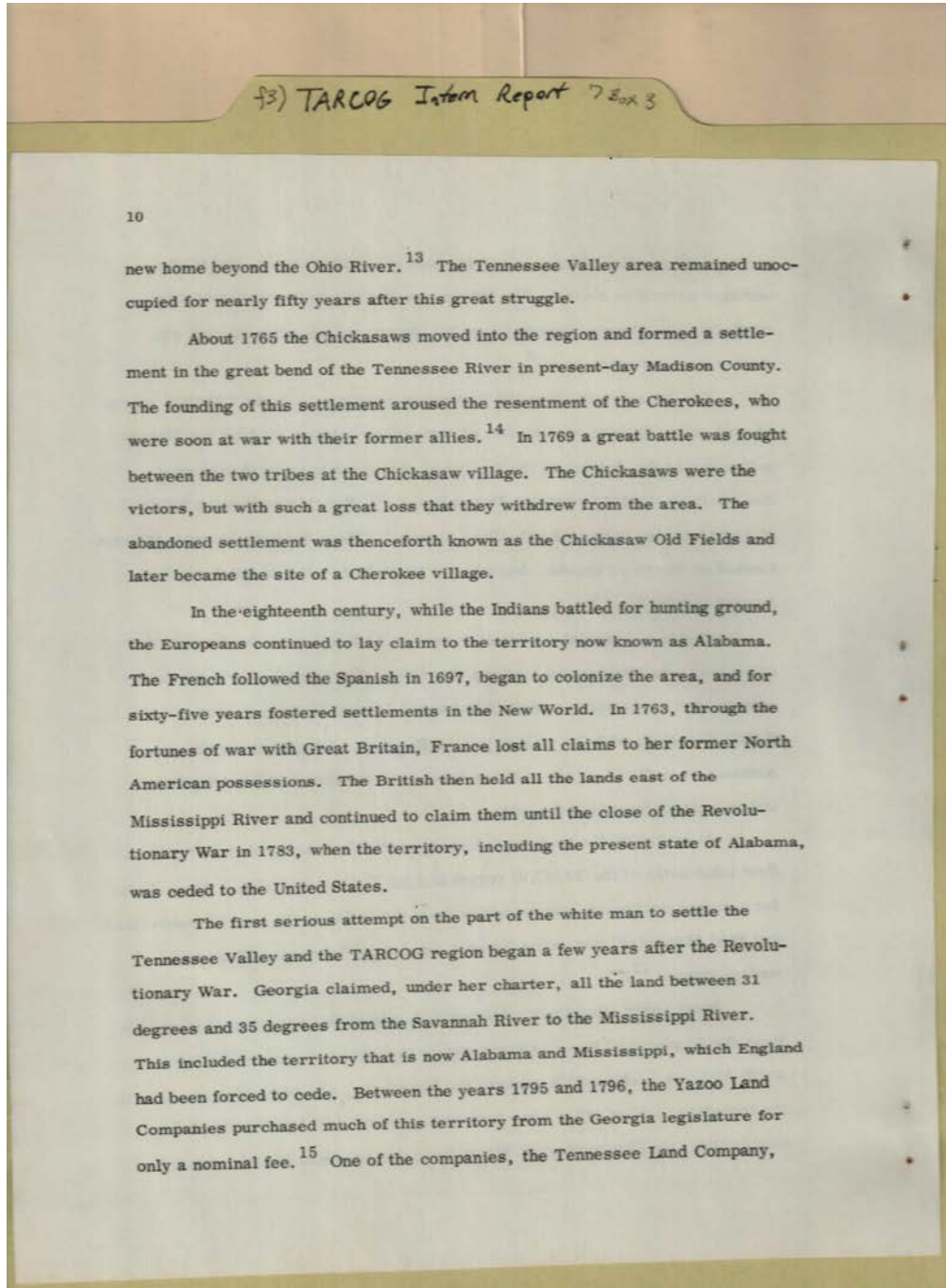
northeastern AL
northwest AL

southern AL
southwestern AL

Types:

list

report



battle fought here

Names:

Chickasaw Old Fields
Chickasaws

Yazoo Land
Companies

Places:

AL and MS

Cherokee village

Madison County, AL

Types:

report

Dates:

1765


1769

1795-1796

Frances Cabaniss Roberts Collection: Series 7, Box 3, Folder 3

"A Historical Survey of the TARCOG Region" Intern Report by Hendricks, John S., 1973

Image 19 r07_03-03-000-0182 [Contents](#) [Index](#) [About](#)

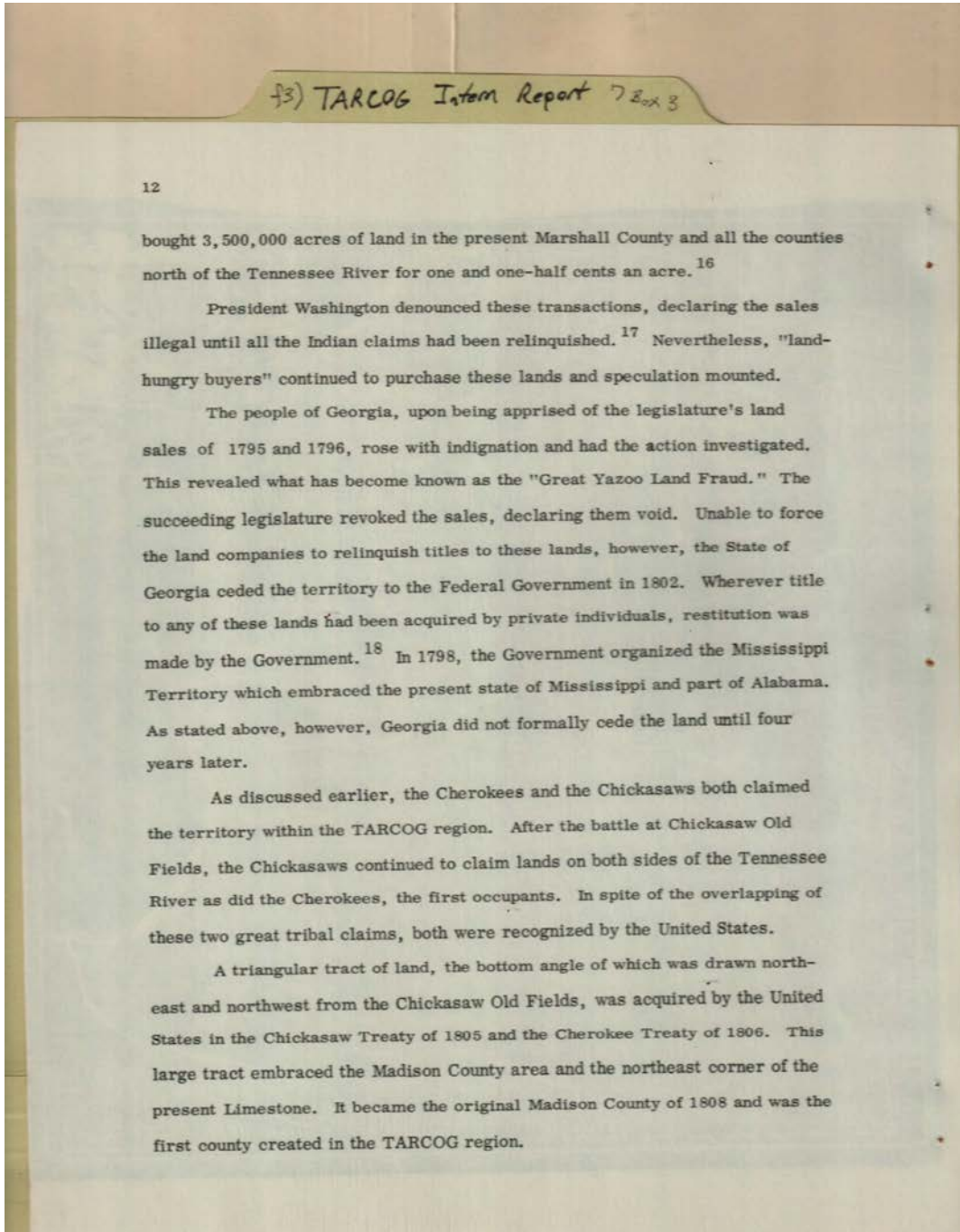


Names:

Louisiana and
Mississippi

Types:

map



Names:

Chickasaw Treaty	Great Yazoo Land Fraud	Mississippi TARCOG region	Tennessee Land Company
------------------	------------------------	---------------------------	------------------------

Places:

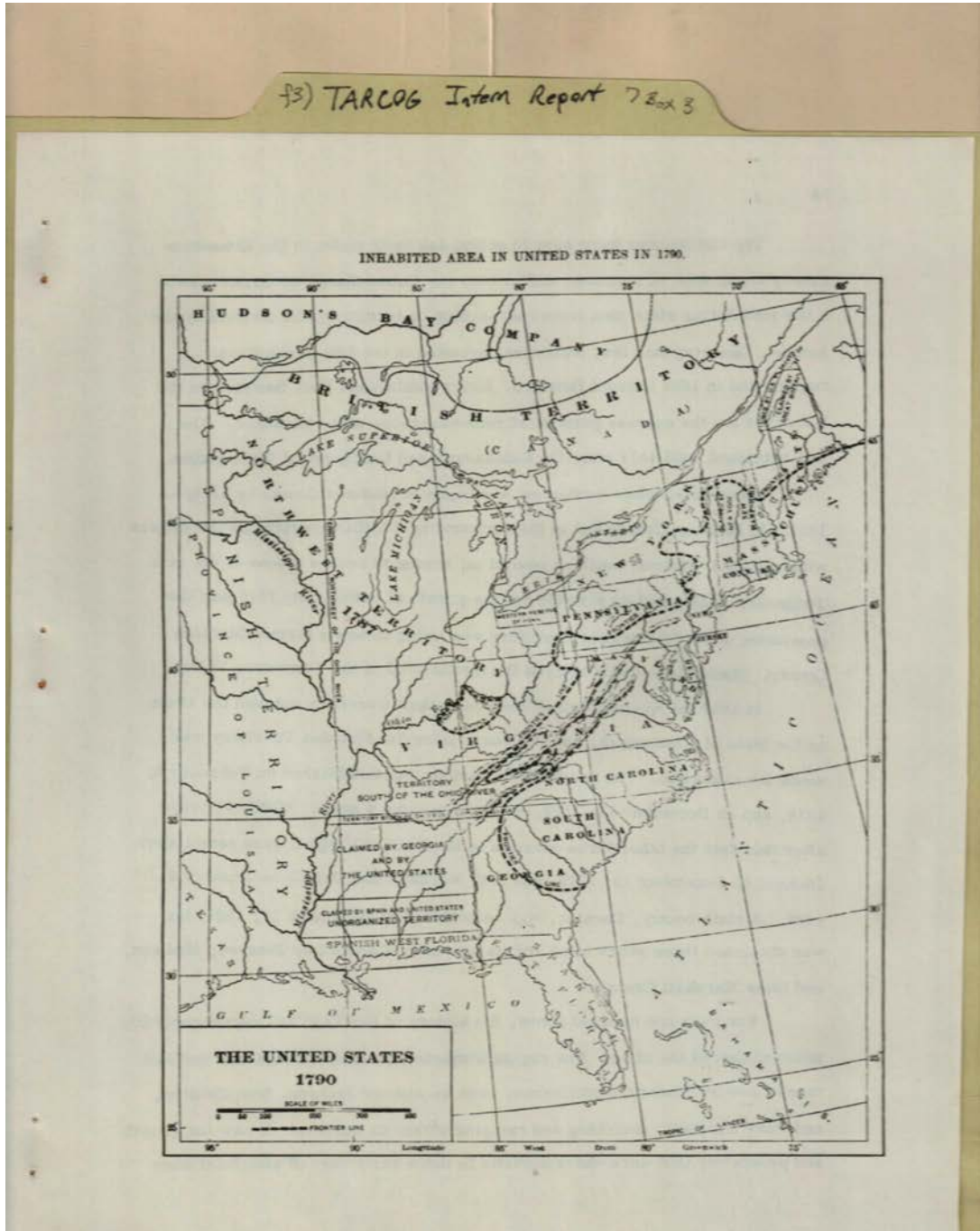
Madison & Limestone counties	Madison County, AL Marshall County, AL	Mississippi territory
------------------------------	---	-----------------------

Types:

report

Dates:

1795-1796	1802	1805	1808
-----------	------	------	------



Names:

Inhabited area in US

Madison Co. to Basis
Meridian

Places:

Huntsville, AL

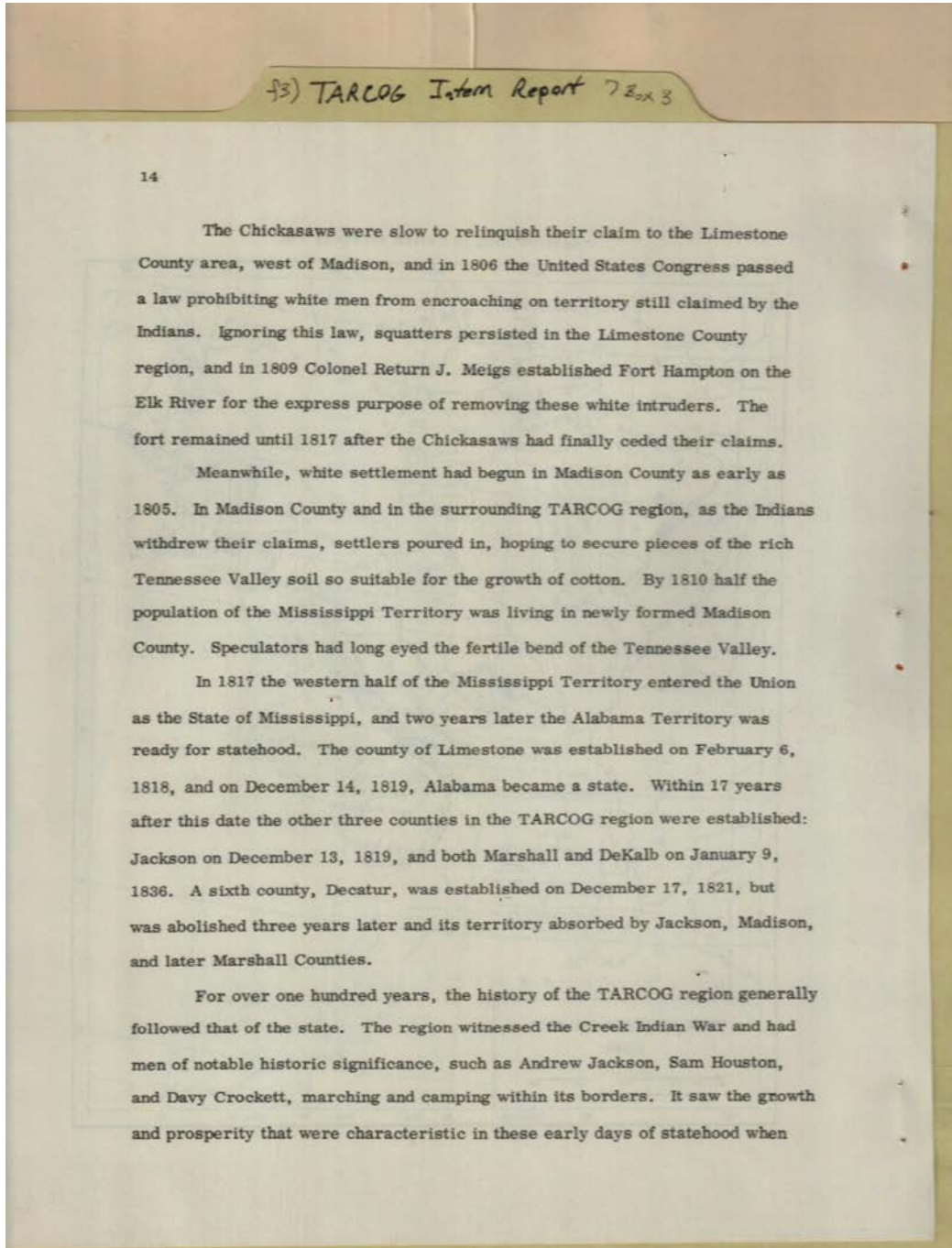
Types:

map survey

Dates:

1790

1880-1886



Topics:

abolished 1824

camped within
borders

Names:

Alabama
Crockett, Davy
DeKalb County, AL
Decatur County, AL

Fort Hampton
Houston, Sam
Jackson County, AL
Jackson, Andrew

Limestone Co., AL
Madison County
Marshall County, AL

Meigs, Return J.,
Colonel
Mississippi territory

Places:

Elk River

Limestone County,
AL

Madison County, AL
Mississippi

TARCOG region

Types:

report

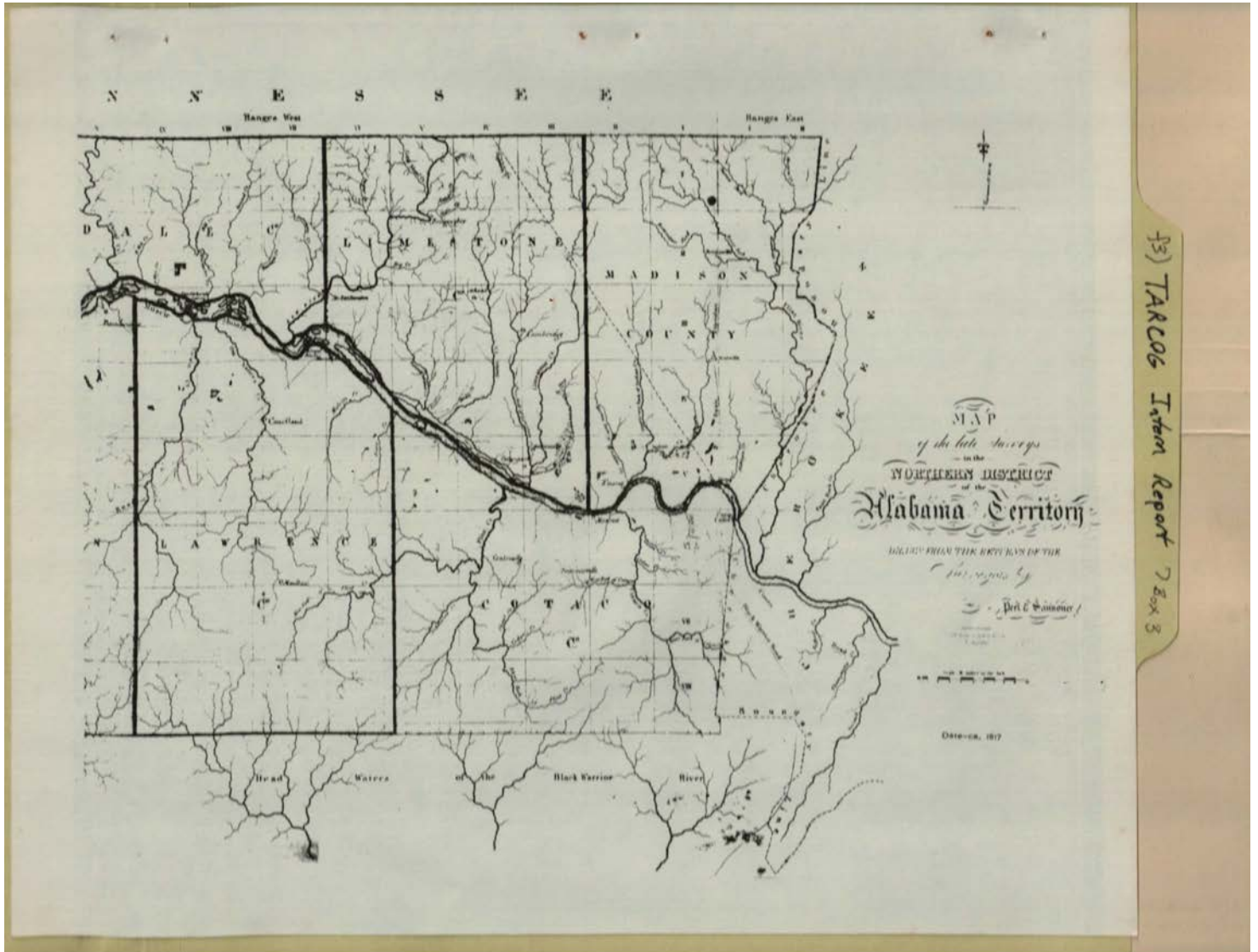
Dates:

1805
1809

1817
Dec 13, 1819

Dec 14, 1819
Dec 17, 1821

Feb 6, 1818
Jan 9, 1836



surveyor

Names:

Northern district

Sannoner, Peel

Places:

Alabama territory

Types:

map


Dates:

1817

Frances Cabaniss Roberts Collection: Series 7, Box 3, Folder 3

"A Historical Survey of the TARCOG Region" Intern Report by Hendricks, John S., 1973

Image 24 r07_03-03-000-0187 [Contents](#) [Index](#) [About](#)



Names:

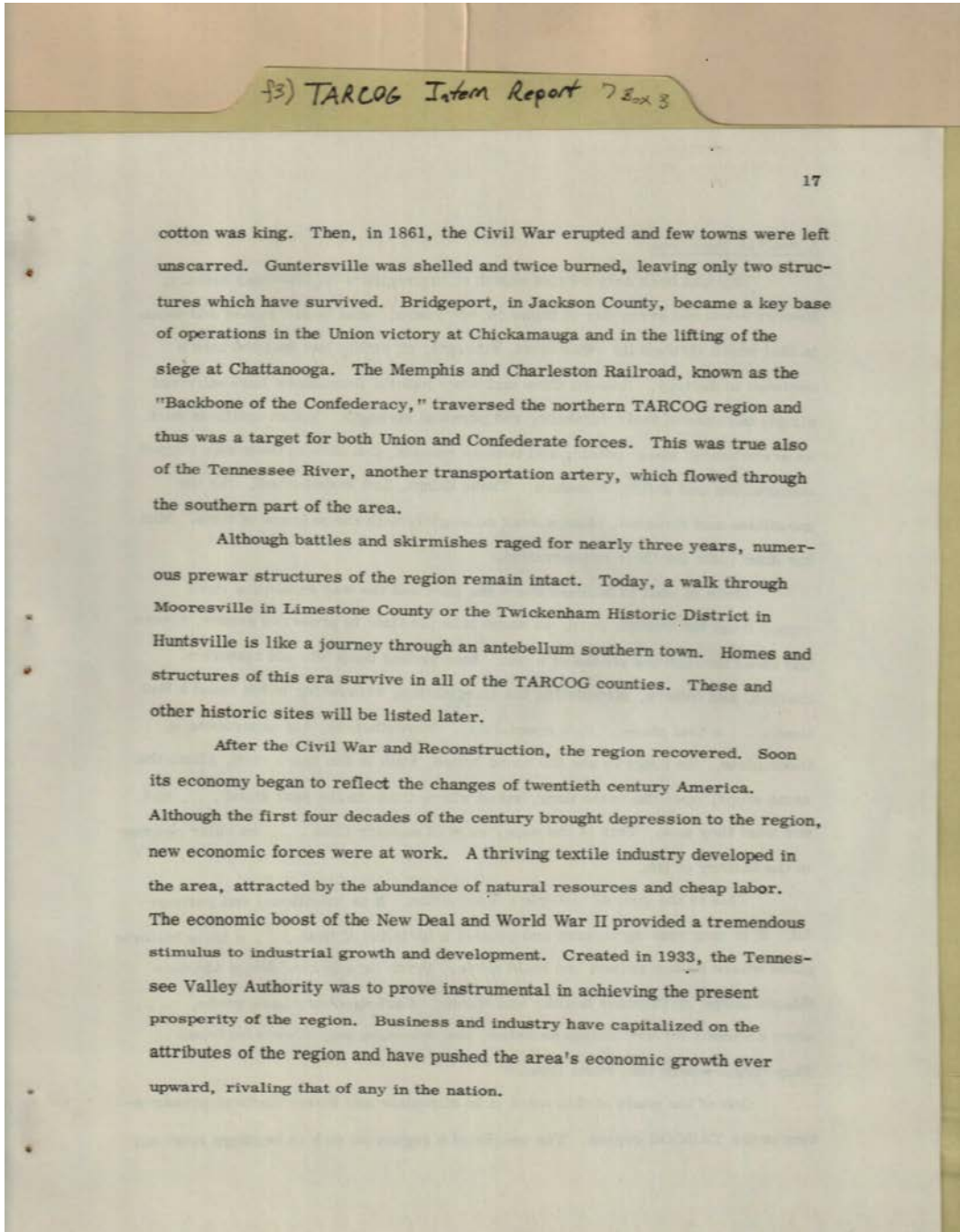
Creek Indians

Places:

Mississippi territory

Types:

map



Names:

Civil War

Memphis &
Charleston Railroad

Tennessee Valley
Authority (TVA)

Places:

Alabama

Bridgeport, Jackson
Co., AL

Guntersville, AL

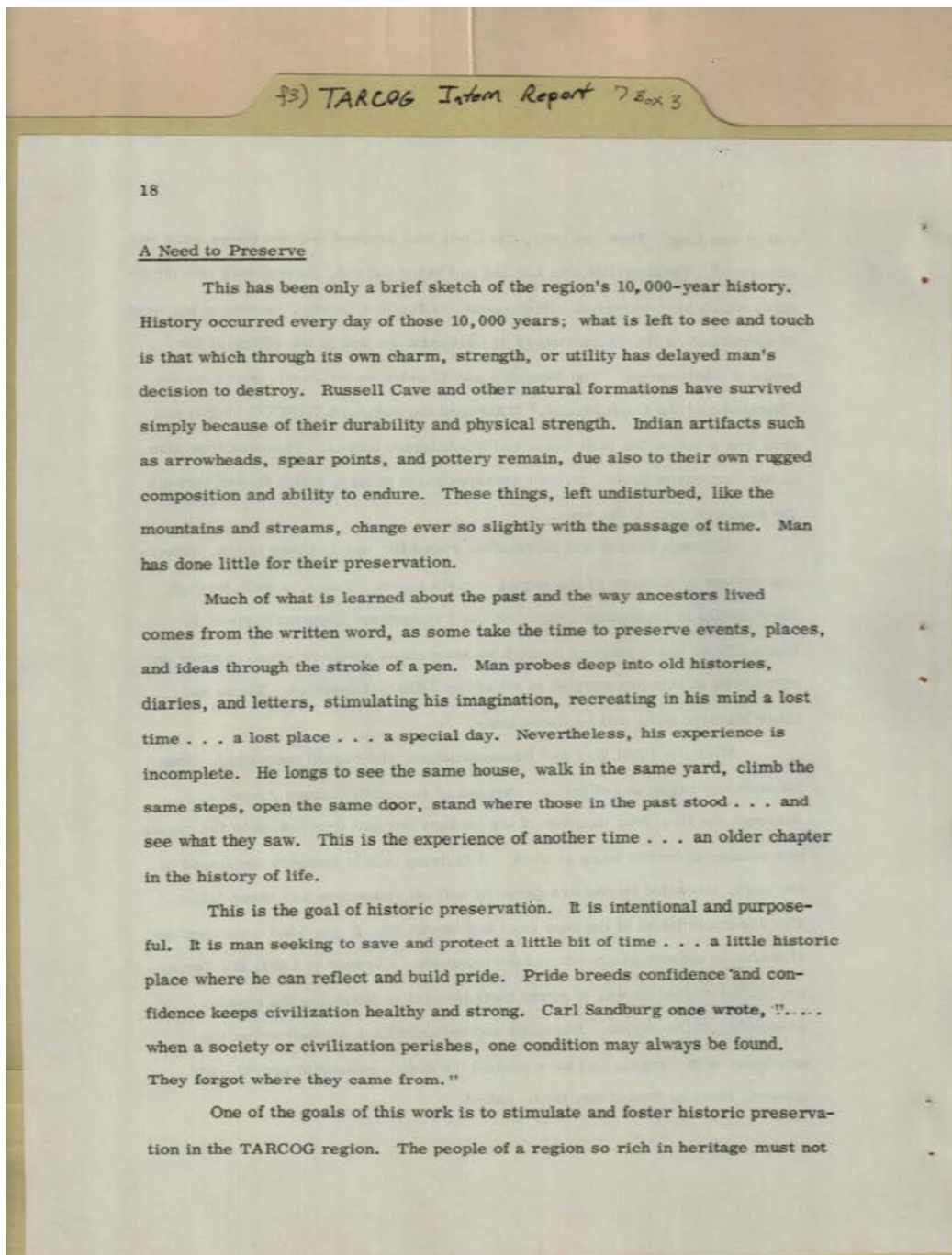
Types:

report

Dates:

1861

1933



43) TARCOG Intern Report 7 Box 3

A Need to Preserve

This has been only a brief sketch of the region's 10,000-year history. History occurred every day of those 10,000 years; what is left to see and touch is that which through its own charm, strength, or utility has delayed man's decision to destroy. Russell Cave and other natural formations have survived simply because of their durability and physical strength. Indian artifacts such as arrowheads, spear points, and pottery remain, due also to their own rugged composition and ability to endure. These things, left undisturbed, like the mountains and streams, change ever so slightly with the passage of time. Man has done little for their preservation.

Much of what is learned about the past and the way ancestors lived comes from the written word, as some take the time to preserve events, places, and ideas through the stroke of a pen. Man probes deep into old histories, diaries, and letters, stimulating his imagination, recreating in his mind a lost time . . . a lost place . . . a special day. Nevertheless, his experience is incomplete. He longs to see the same house, walk in the same yard, climb the same steps, open the same door, stand where those in the past stood . . . and see what they saw. This is the experience of another time . . . an older chapter in the history of life.

This is the goal of historic preservation. It is intentional and purposeful. It is man seeking to save and protect a little bit of time . . . a little historic place where he can reflect and build pride. Pride breeds confidence and confidence keeps civilization healthy and strong. Carl Sandburg once wrote, ". . . when a society or civilization perishes, one condition may always be found. They forgot where they came from."

One of the goals of this work is to stimulate and foster historic preservation in the TARCOG region. The people of a region so rich in heritage must not

Names:

Sandburg, Carl

TARCOG

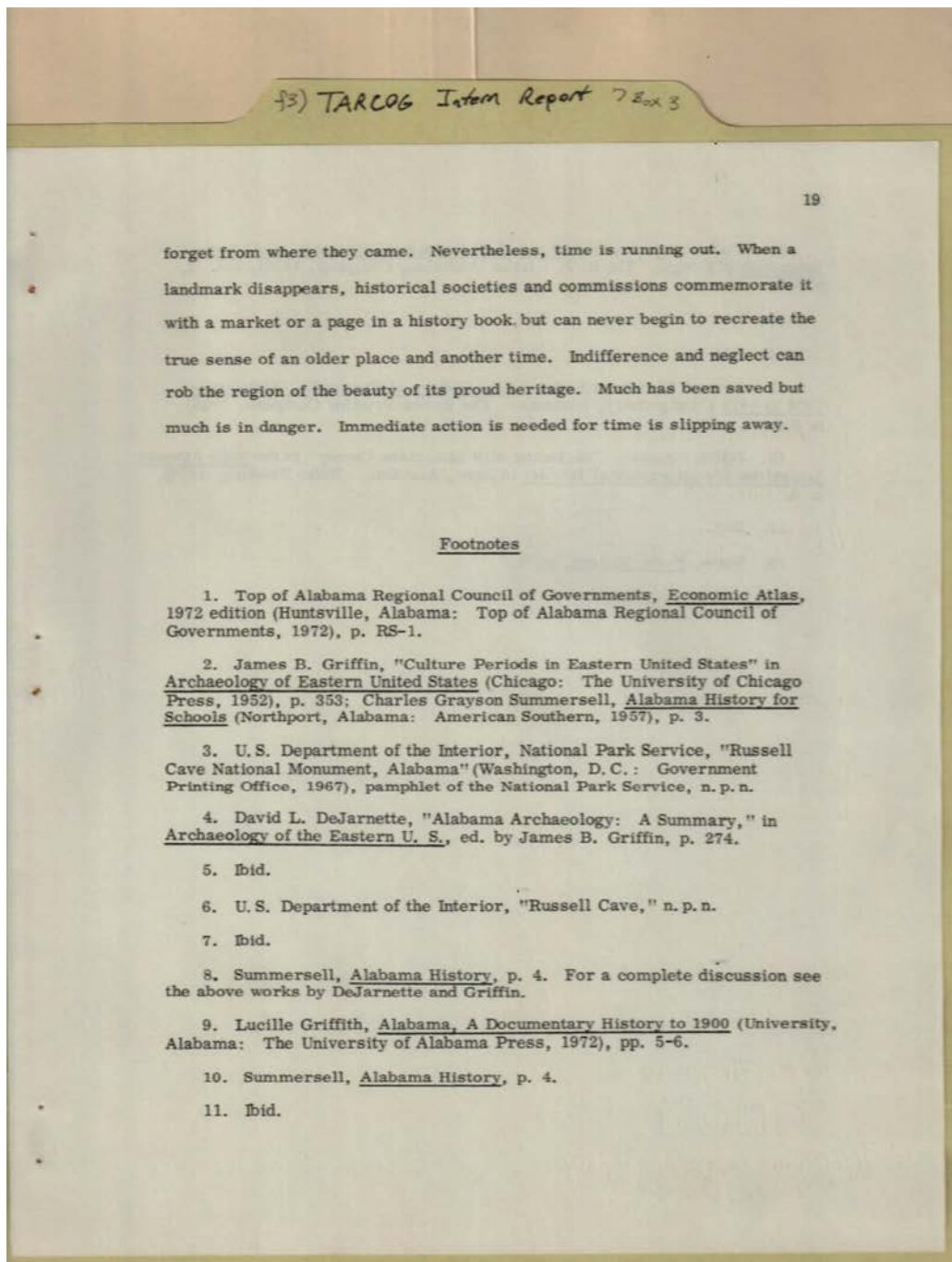
Places:

Alabama

Types:

reference

report



Topics:

AL Archaeology
 AL Documentary
 History

AL History for
 Schools

Archeology of eastern
 US
 Culture Periods

Names:

Archaeology of
 Eastern US

DeJarnette, David L.
 Economic Atlas

Griffin, James B.
 Griffith, Lucille

Summersell, Charles
 Grayson

Places:

Huntsville, AL

Types:

footnotes

report

Dates:
1972

f3) TARCOG Intern Report 7 Box 3

20

12. Thomas M. Owen, History of Alabama and Dictionary of Alabama Biography (Chicago: The S. J. Clarke Publishing Company, 1921), vol. II, p. 923.

13. Ibid.

14. Ibid.

15. Edward Chambers Betts, Early History of Huntsville, Alabama-- 1804 to 1870 (Montgomery, Alabama: The Brown Printing Company, 1909), p. 5.

16. Julian Newman, "Beginning with Limestone County" in the 1968 Athens-Limestone Sesquicentennial Booklet (Athens, Alabama: Hutto Printing, 1968), p. 2.

17. Ibid.

18. Betts, Early History, p. 5.

Topics:

Early History of
Huntsville, AL

History of AL

Sesquicentennial
Booklet

printer

Names:

Betts, Edward
Chambers

Brown Printing Co.
Clarke, S. J.

Newman, Julian
Owen, Thomas M.

Places:

Athens, AL

Huntsville, AL

Types:

reference

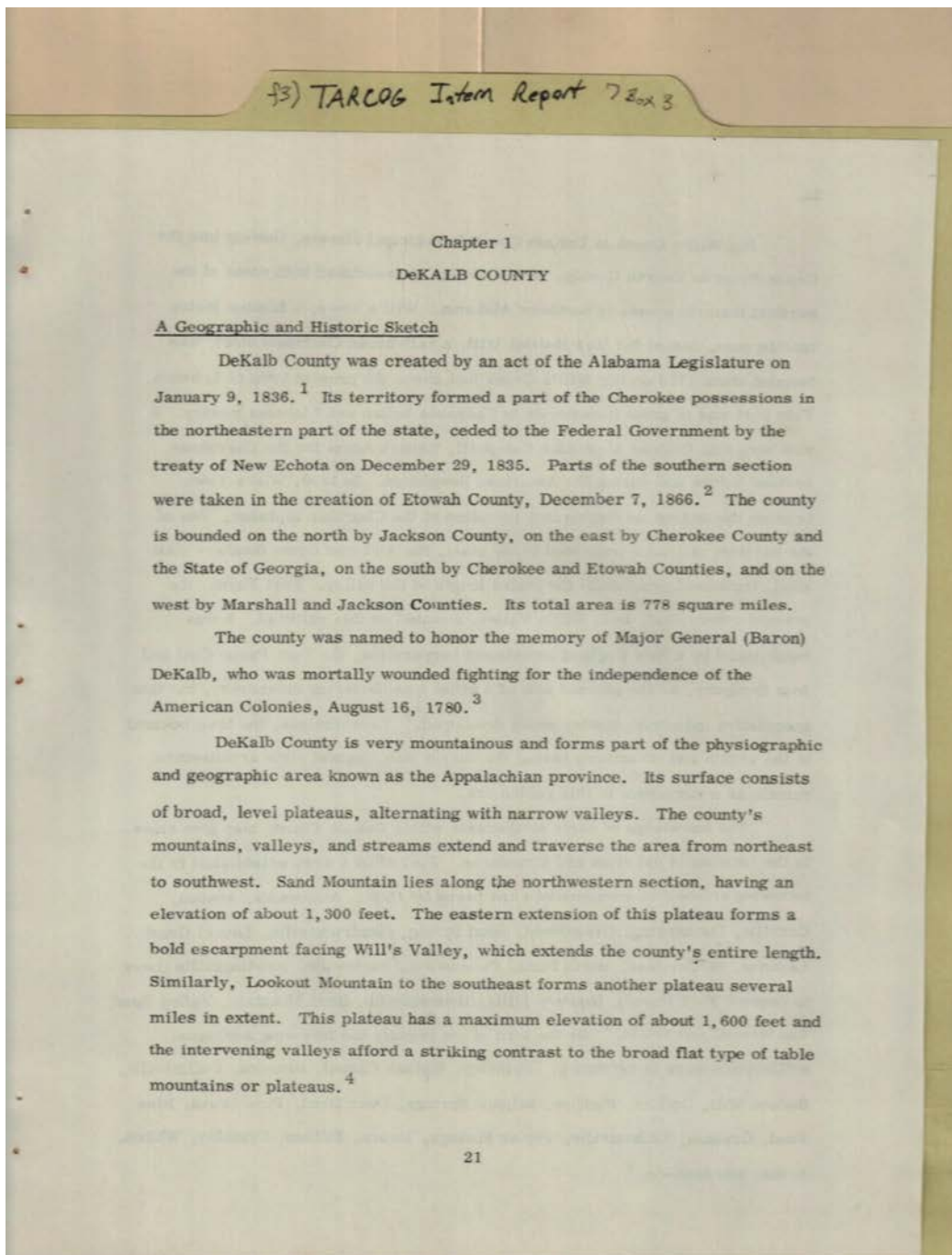
report

Dates:

1909

1921

1968



Topics:

Early History

county created

county named for him

Names:

Betts, Edward
Chambers

DeKalb, Baron,
Major General

Geographic &
Historic sketch

Places:

DeKalb County, AL

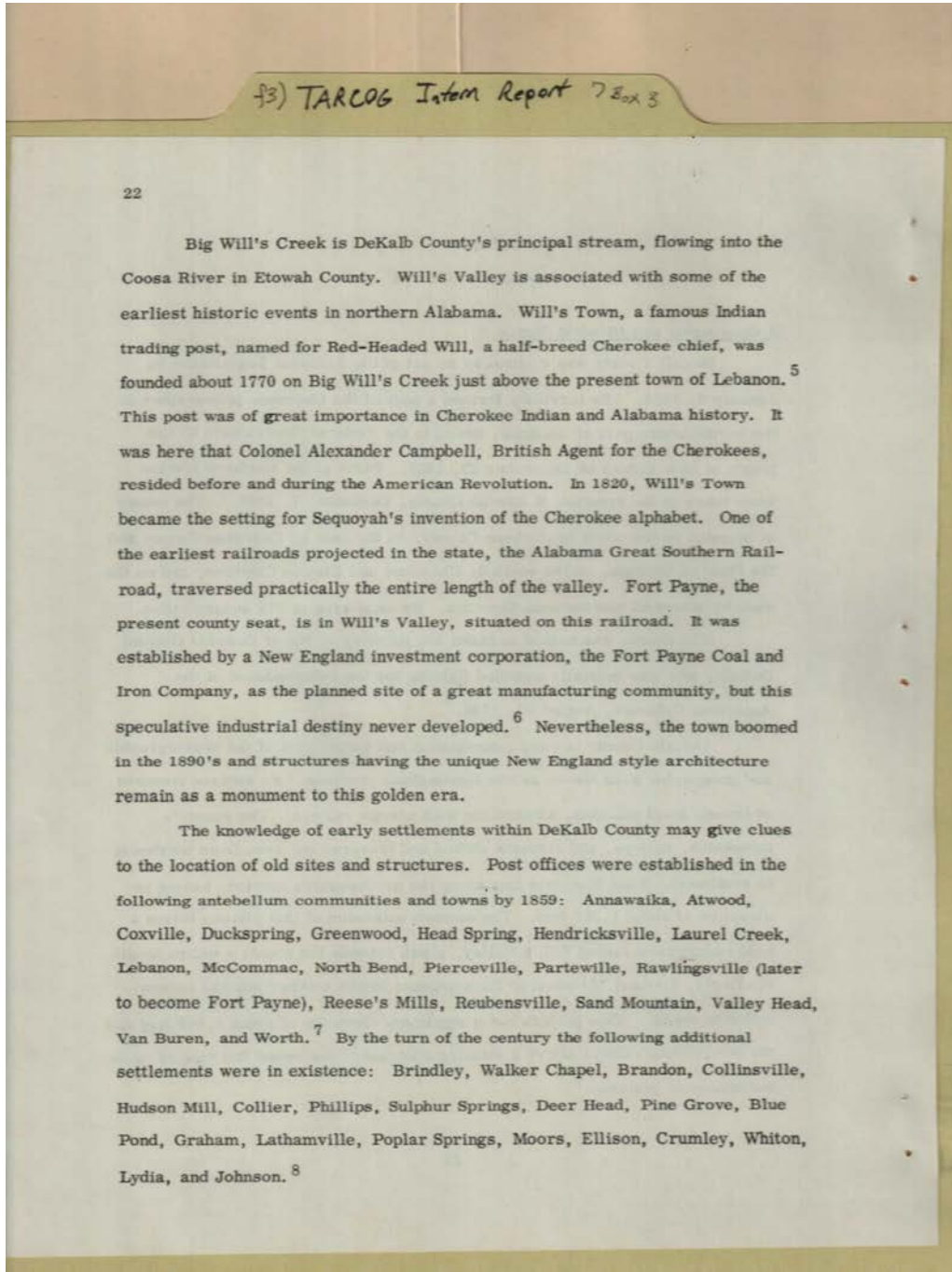
Types:

report

Dates:

Aug 16, 1780

Jan 9, 1836



Topics:

British agent for Cherokees	Cherokee alphabet Indian trading post	later became Fort Payne	town named for him
-----------------------------	---------------------------------------	-------------------------	--------------------

Names:

Annawaika	Collinsville	Graham	Lydia
Atwood	Coosa River	Greenwood	McCommac
Bill Will's Creek	Coxville	Head Spring	Moors
Blue Pond	Crumley	Hendricksville	North Bend
Brandon	Deer Head	Hudson Mill	Partewille
Brindley	Dickspring	Johnson	Phillips
Campbell, Alexander, Colonel	Ellison	Lathamville	Pierceville
Collier	Fort Payne Coal & Iron Co.	Laurel Creek	Pine Grove
		Lebanon	Poplar Springs

Rawlingsville
Red-Headed Will
Reese's Mills
Reubensville

Sand Mountain
Sequoyah
Sulphur Springs

Towns in Ft. Payne
area
Valley Head
Van Buren

Walker Chapel
Whiton
Will's Town
Worth

Places:

DeKalb County, AL

Etowah County, AL

Fort Payne, AL

Types:

list

report

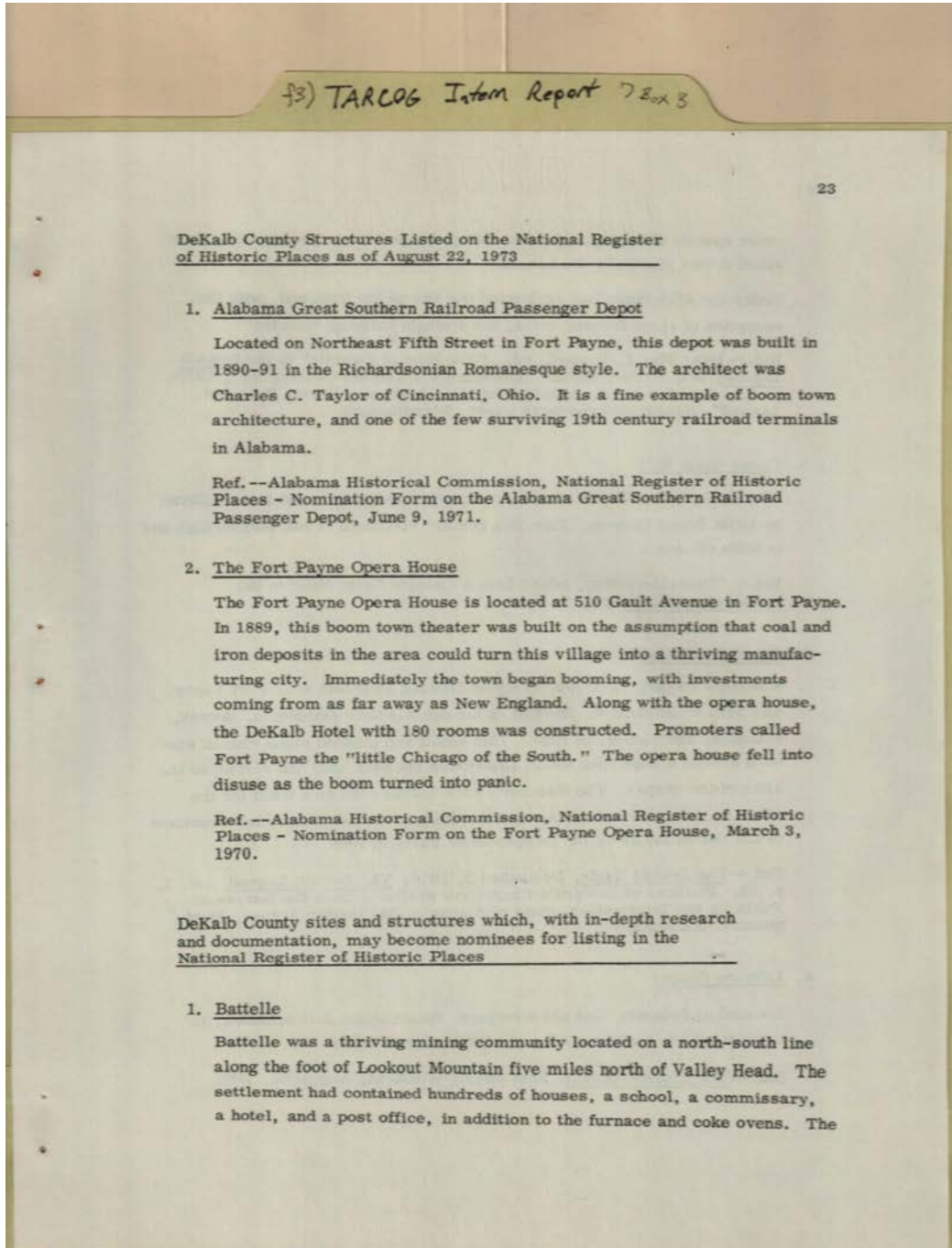
Dates:

1770

1820

1859

1890



architect

Names:

Alabama Great
 Southern Railroad
 Depot

DeKalb Co. sites and
 structures
 DeKalb Hotel

Fort Payne Opera
 House

Structures on
 National Register
 Taylor, Charles C.

Places:

Cincinnati, OH

DeKalb County, AL

Types:

list

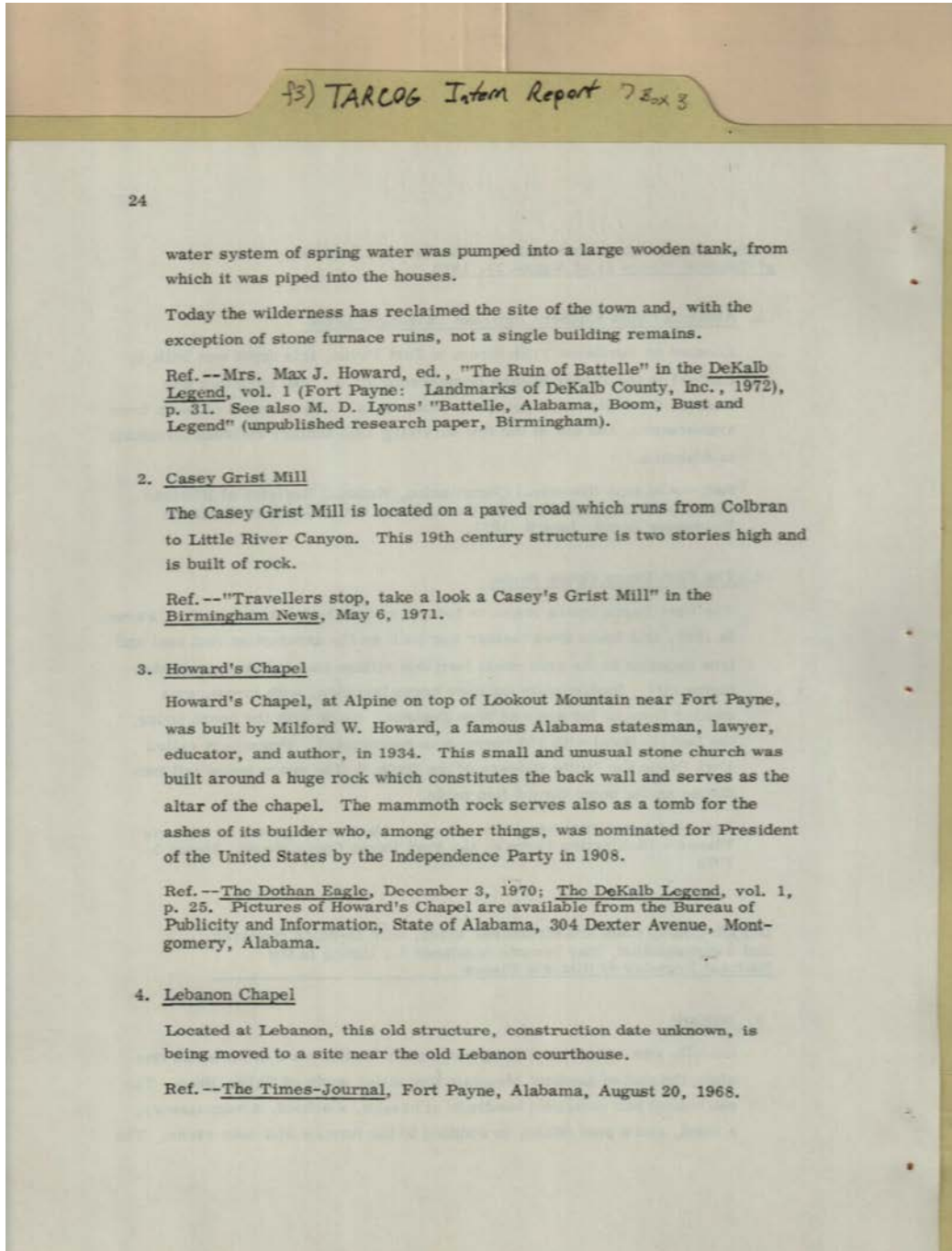
report

Dates:

1889

1890-1891

Aug 22, 1973



Topics:

The River of Battelle built chapel
author

Names:

The River of Battelle built chapel
author

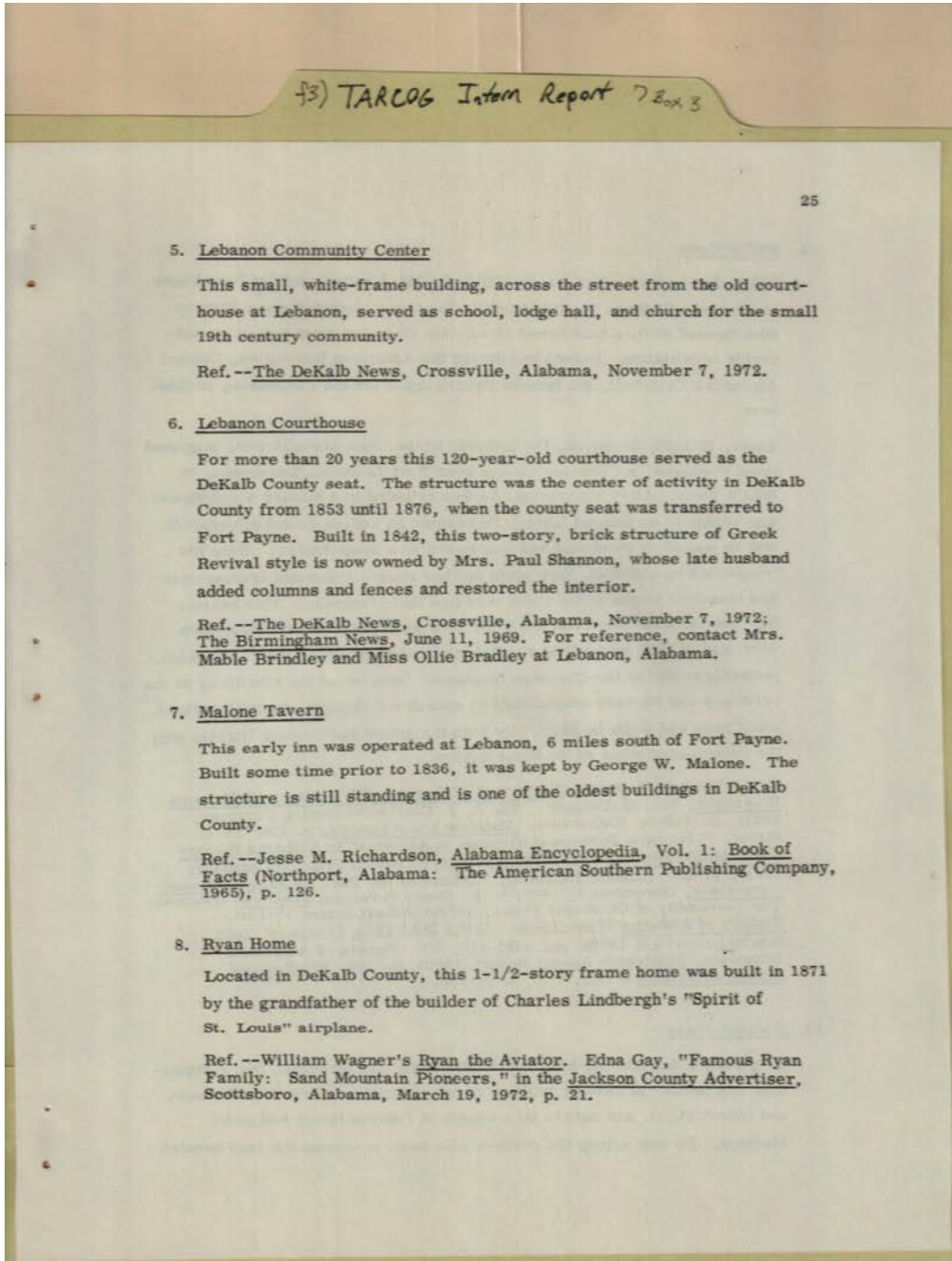
Places:

DeKalb County, AL Ft. Payne, AL Lebanon, AL

Types:

list report

Dates:



tavern built by him

Names:

Bradley, Ollie, Miss	Lebanon Community	Lindbergh, Charles	Rayn House
Brindley, Mable, Mrs.	Center	Malone Tavern	Shannon, Paul, Mrs.
Fort Payne, AL	Lebanon Courthouse	Malone, George W.	

Places:

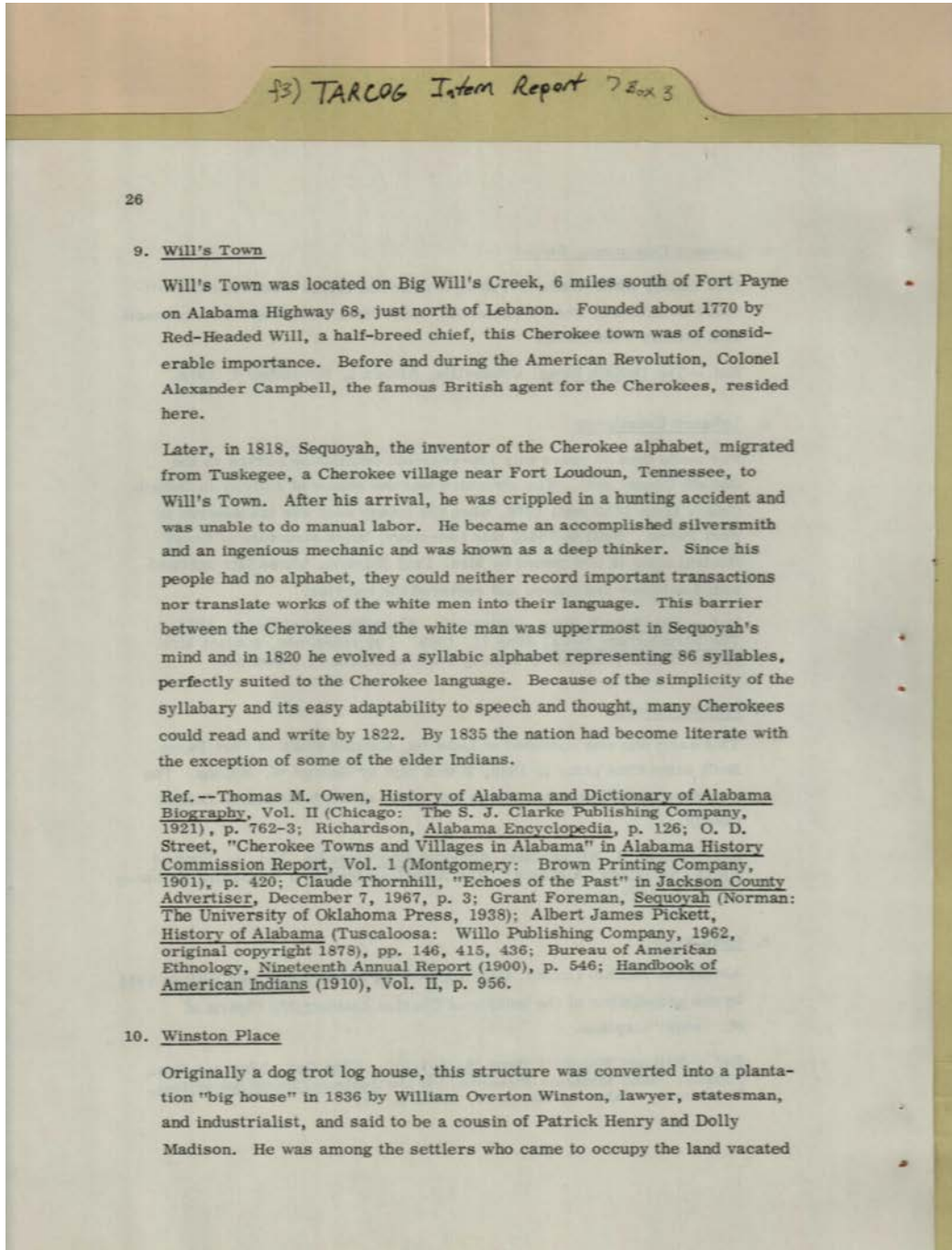
DeKalb County, AL	Ft. Payne, AL	Lebanon, AL
-------------------	---------------	-------------

Types:

list	report
------	--------

Dates:

1836	1842	1871
------	------	------



Topics:

cousin of Wm. Overton Winston	founded town	migrated to Will's Town
----------------------------------	--------------	----------------------------

Names:

Campbell, Alexander, Colonel	Foreman, Grant	Street, O. D.	Willo Publishing Company
Clarke, S. J., Publishing Company	Henry, Patrick	Thornhill, Claude	Winston Place
	Madison, Dolly	Will, Red-Headed, Chief	Winston, William Overton
	Puckett, Albert James	Will's Town	
	Sequoyah		

Places:

Chicago, IL	DeKalb County, AL
-------------	-------------------

Types:

list

report

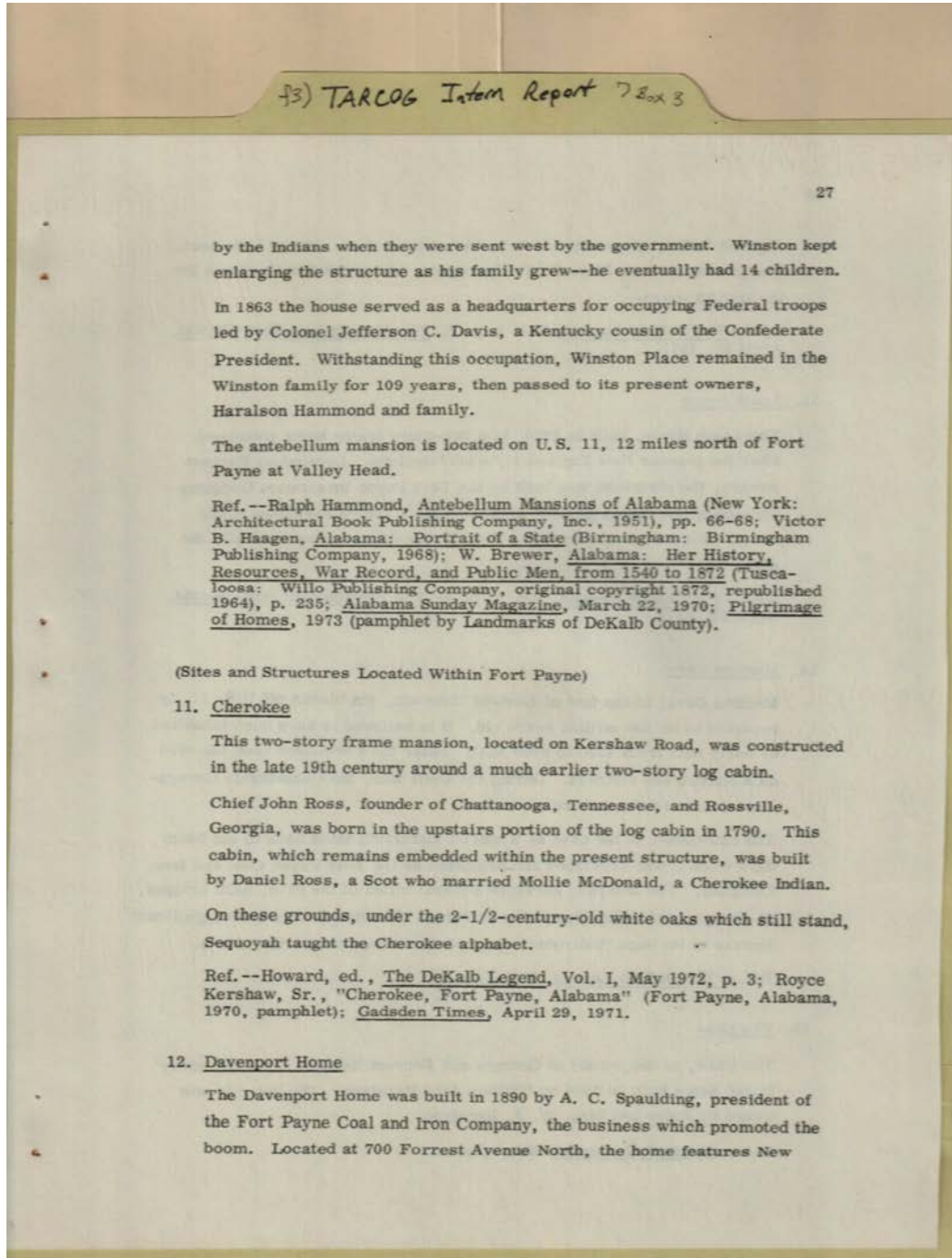
Dates:

1770

1818

1836

1921



Topics:

A. C. Spaulding built home	Cherokee Indian	Ft. Payne Coal Co. president	builder
----------------------------	-----------------	------------------------------	---------

Names:

Brewer, W.	Haagen, Victor B.	McDonald, Mollie	Sites and Structures
Davenport Home	Hammon, Haralson	Pilgrimage of Homes	Spaulding, A. C.
Davis, Jefferson C., Colonel	Hammond, Ralph	Ross, Daniel	Willo Publishing Company
	Kershaw, Royce, Sr.	Ross, John, Chief	

Places:

DeKalb County, AL	Fort Payne, AL	Tuscaloosa, AL
-------------------	----------------	----------------

Types:

list	pamphlet	reference	report
------	----------	-----------	--------

Dates:

1790

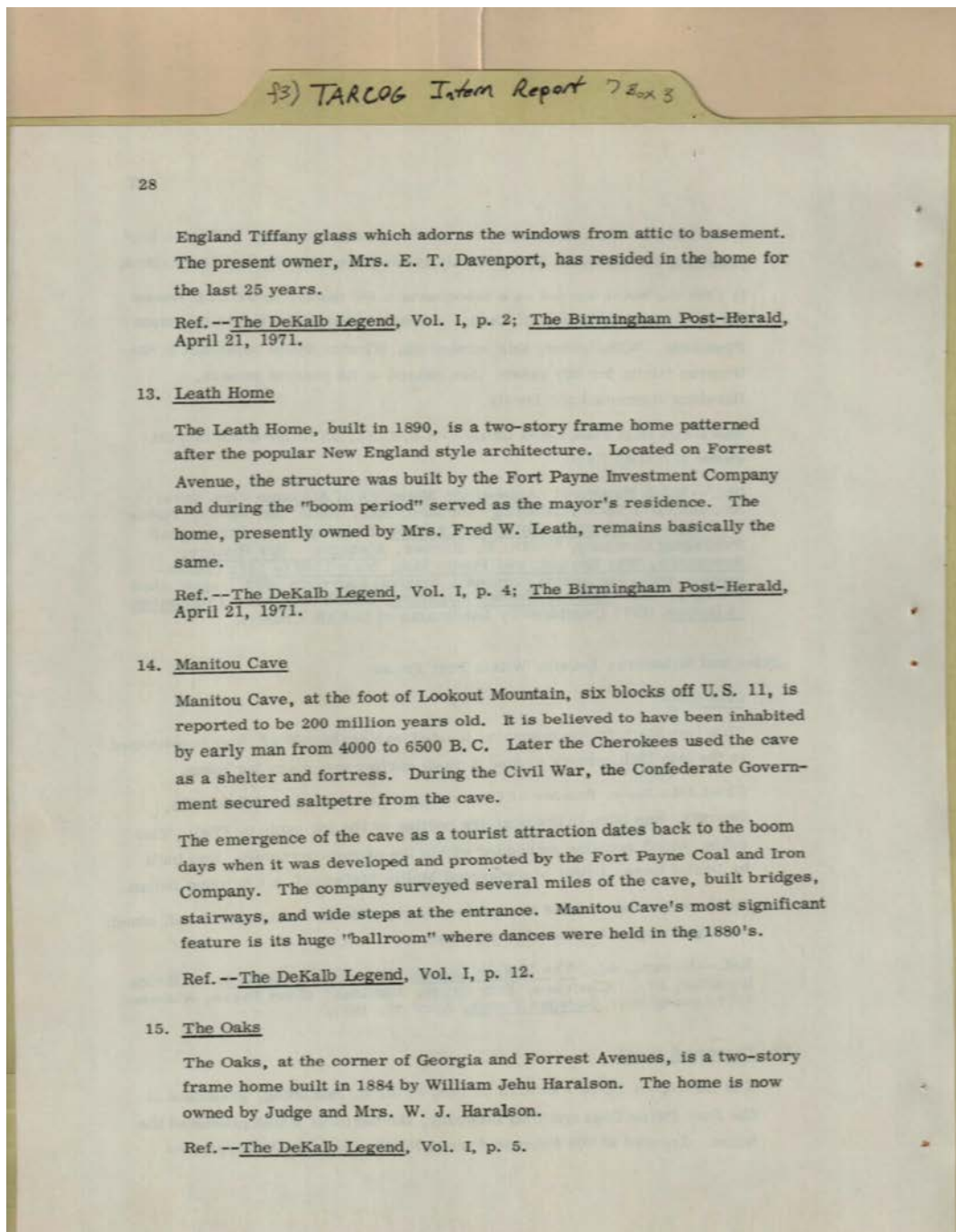
1863

1890

1951

1968

1973



Topics:

built in 1884

built in 1890

Names:

Davenport, E. T.,
Mrs.

Ft. Payne Coal & Iron
Company

Haralson, William
John

Manitou Cave
The Oaks

England Tiffany glass

Haralson, W. J.,
Judge & Mrs.

Leath Home
Leath, Fred W., Mrs.

Places:

Fort Payne, AL

Types:

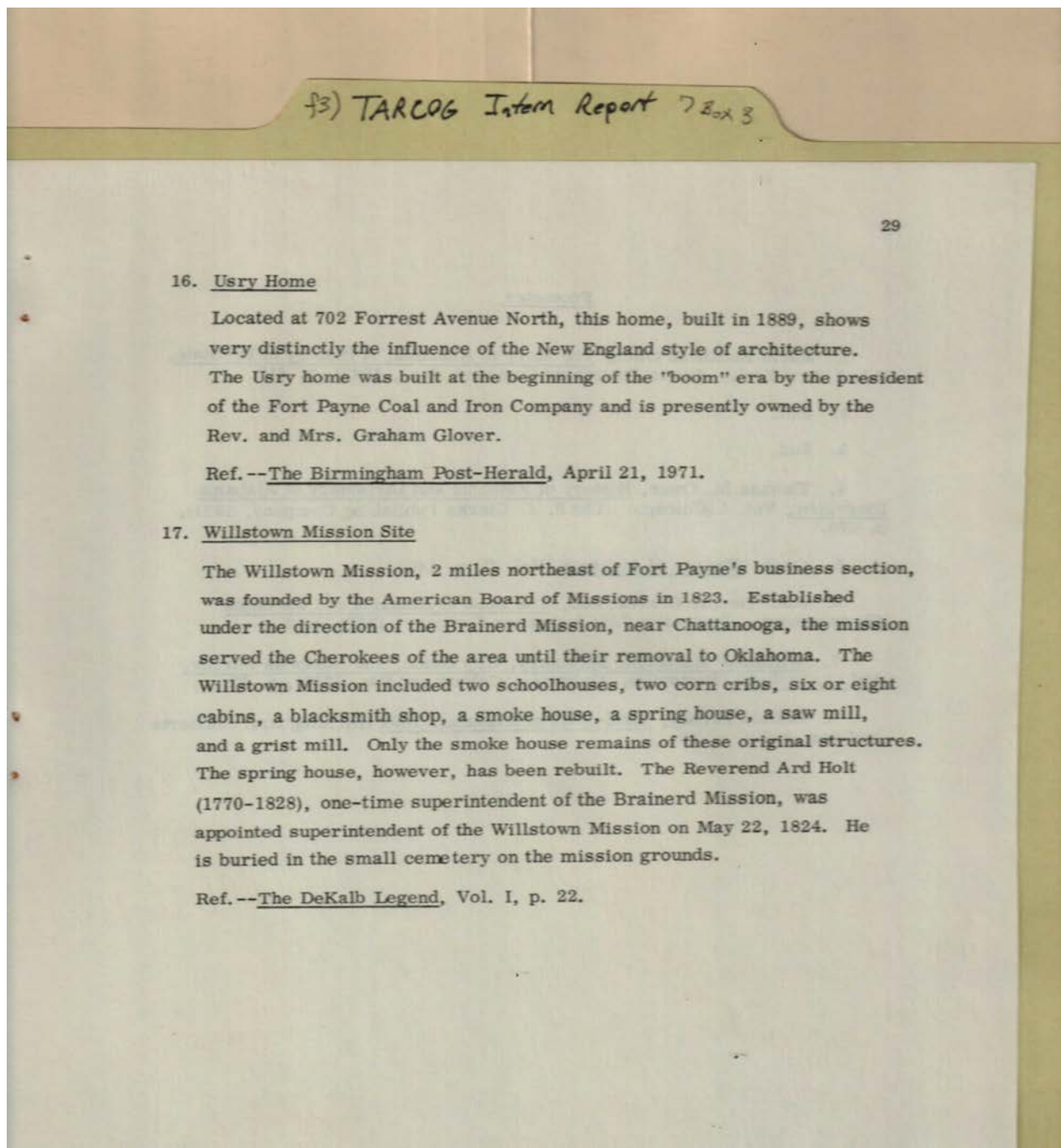
list

report

Dates:

1884

1890



Topics:

appointed
superintendent

birth and death dates

founded Willstown
Mission

Names:

American Board of
Missions
Brainerd Mission

Fort Payne Coal &
Iron Co.
Glover, Graham, Rev.
and Mrs.

Holt, Ard, Rev.
Post-Herald
The DeKalb Legend
Usry Home

Willstown Mission
Site

Places:

Birmingham, AL
Chattanooga, TN

DeKalb County, AL
Fort Payne, AL

Ft. Payne, AL

Types:

list

newspaper

report

Dates:

1770-1828

1823

1889

Apr 21, 1971

May 22, 1824

f3) TARCOG Intern Report 7 Box 3

30

Footnotes

1. Marie Bankhead Owen, The Story of Alabama, A History of the State, Vol. I (New York: Lewis Publishing Company, Inc., 1949), p. 419.
2. Ibid.
3. Ibid.
4. Thomas M. Owen, History of Alabama and Dictionary of Alabama Biography, Vol. I (Chicago: The S. J. Clarke Publishing Company, 1921), p. 478.
5. Owen, History of Alabama, Vol. II, p. 1407.
6. John Temple Graves, ed., The Book of Alabama and the South (Birmingham: Protective Life Insurance Company, 1933), p. 6.
7. Williams' Huntsville Directory, City Guide, and Business Mirror, Vol. I, 1859-60 (Huntsville, Alabama: Coltart and Son, 1859), p. 32.
8. Saffold Berney, Hand-Book of Alabama, 1892 (Birmingham: Roberts and Son, 1892), p. 69.

Names:

Berney, Saffold	Lewis Publishing	Protective Life	S. J. Clarke
Graves, John Temple	Company	Insurance Company	Publishing
Hand Book of	Owen, Thomas M.	Roberts and Sons,	Company
Alabama	Owens, Marie	Publishing	Williams' Huntsville
	Bankhead		Directory

Places:

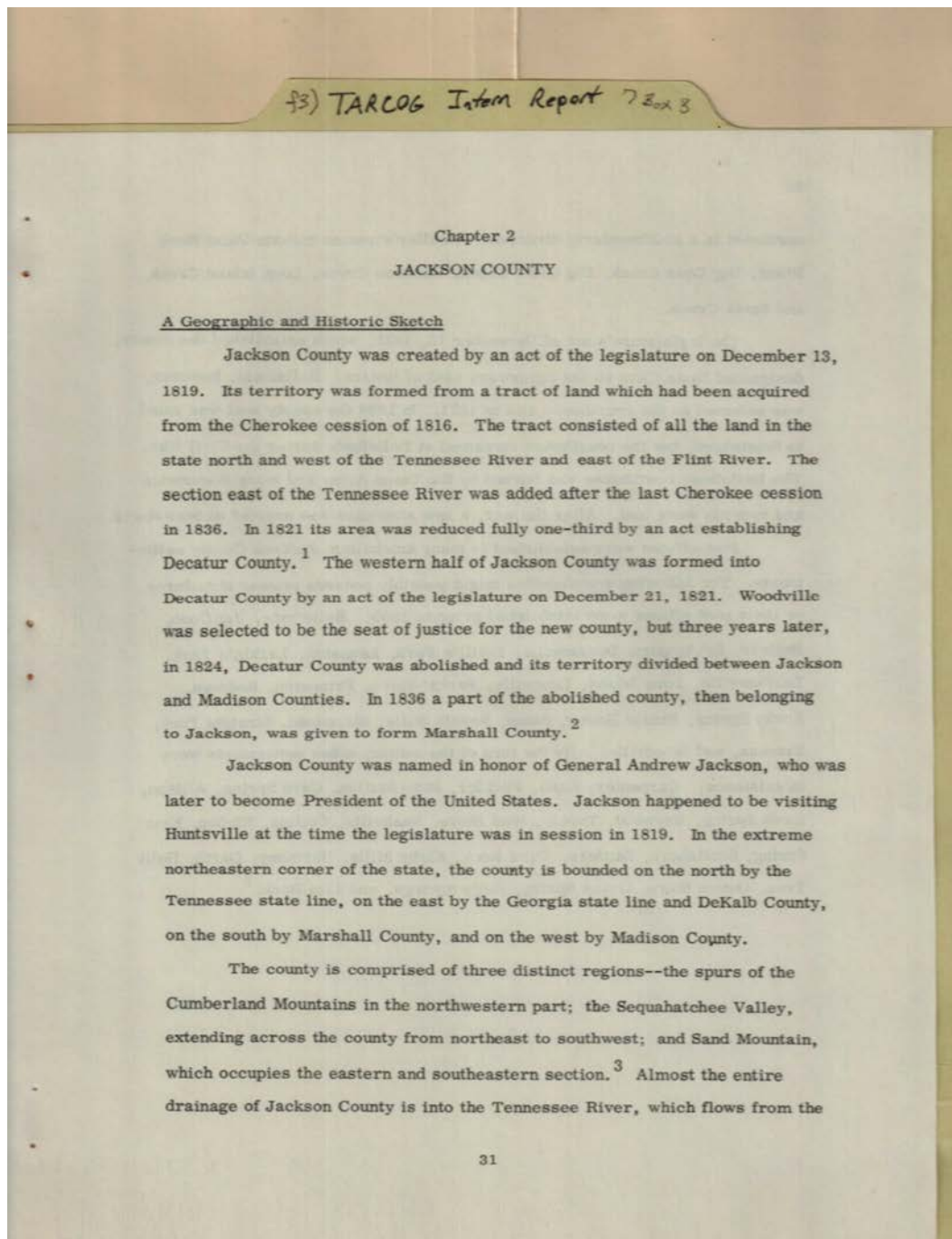
Chicago, IL	Huntsville, AL	New York
-------------	----------------	----------

Types:

footnote	reference
----------	-----------

Dates:

1859-1860	1892	1921	1933
-----------	------	------	------



Topics:

county named for him date created

Names:

Decatur Co., Alabama	Geographic & Historic sketch Jackson Co., AL	Jackson, Andrew, General Sand Mountain	Sequahatchee Valley
-------------------------	--	--	---------------------

Places:

Decatur Co., AL Jackson County, AL

Types:

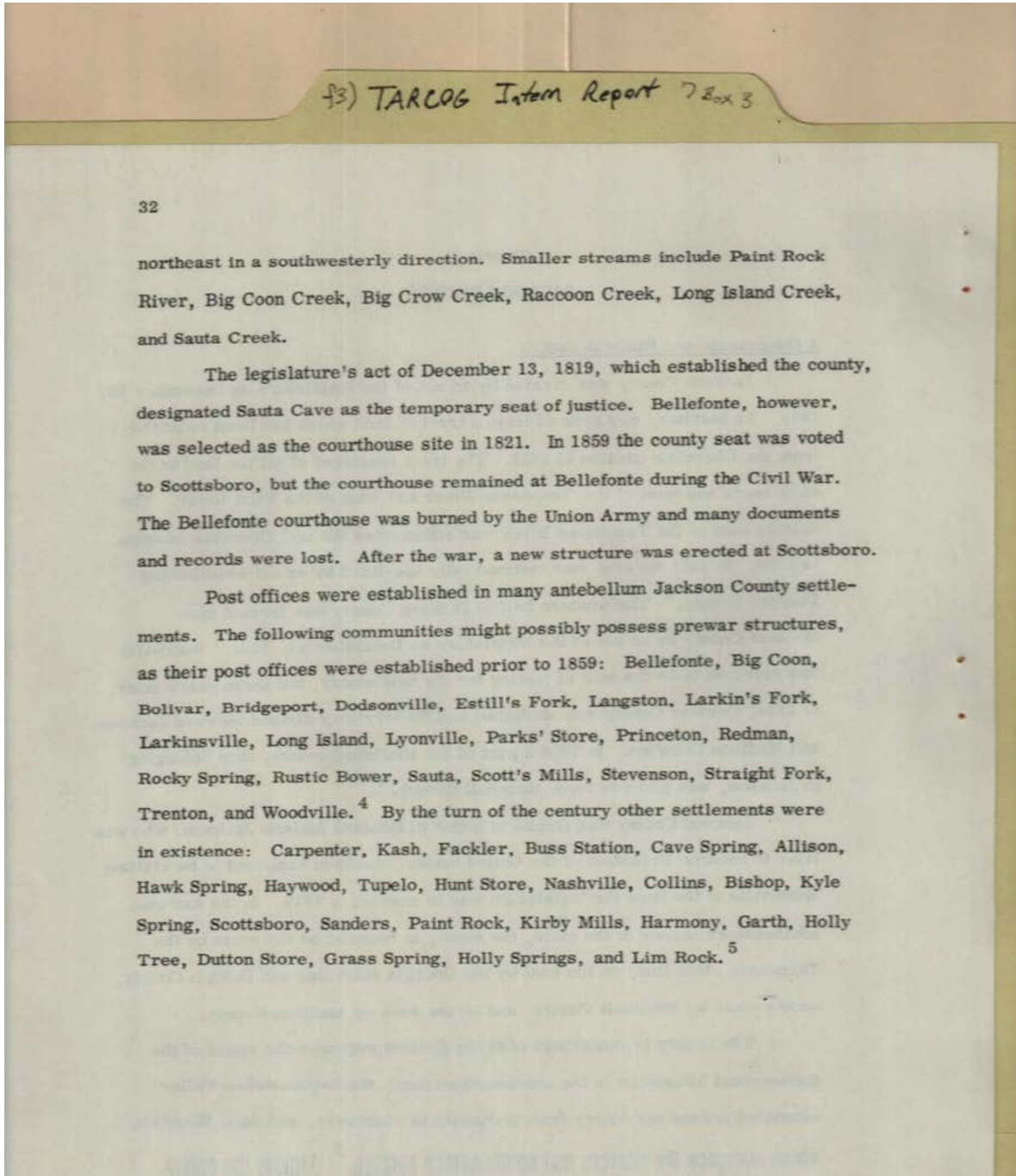
report

Dates:

1819

Dec 13, 1819

Dec 21, 1821



county seat

Names:

Allison	Dodsonville	Hunt Store	Other settlements
Bellefonte	Dutton Store	Kash	Paint Rock
Big Coon Creek	Estill's Fork	Kirby Mills	Paint Rock River
Big Crow Creek	Fackler	Kyle Spring	Parks' Store
Bishop	Garth	Langston	Post offices
Bolivar	Grass Spring	Larkin's Fork	Princeton
Bridgeport	Harmony	Larkinsville	Racoon Creek
Buss Station	Hawk Spring	Lim Rock	Redman
Carpenter	Haywood	Long Island Creek	Rocky Spring
Cave Spring	Holly Springs	Lyonville	Rustic Bower
Collinsville	Holly Tree	Nashville	Sanders

Sauta
Sauta Creek
Scott's Mills

Scottsboro
Small streams
Stevenson

Straight Fork
Trenton
Tupelo

Woodville

Places:

Jackson County, AL

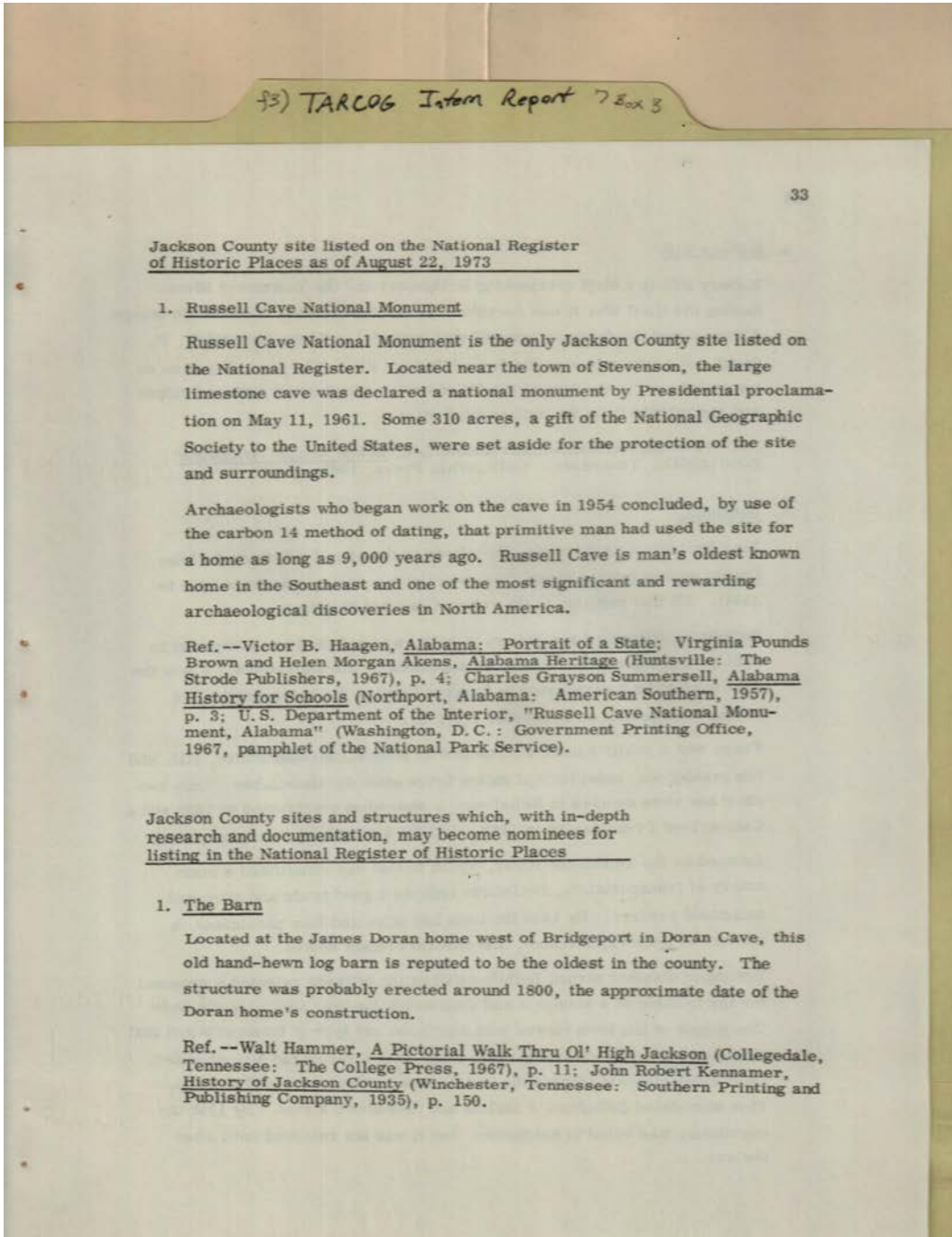
Types:

list

report

Dates:

1859



Topics:

author historic places oldest in Southeast sites and structures

Names:

Akens, Helen Morgan	Kennermer, John	Nominees for	Strode Publishers
Brown, Virginia	Robert	National Register	Summersell, Charles
Pounds	National Register of	Russell Cave	Grayson
Doran Cave	Historic Places	Russell Cave	The Barn
Haagen, Victor B.	National Register of	National Monument	The College Press
Hammer, Walt	Nominees	Southern Printing &	
James Doran Home		Publishing Co.	

Places:

Jackson County, AL Winchester, TN

Types:

list

reference

report

Dates:

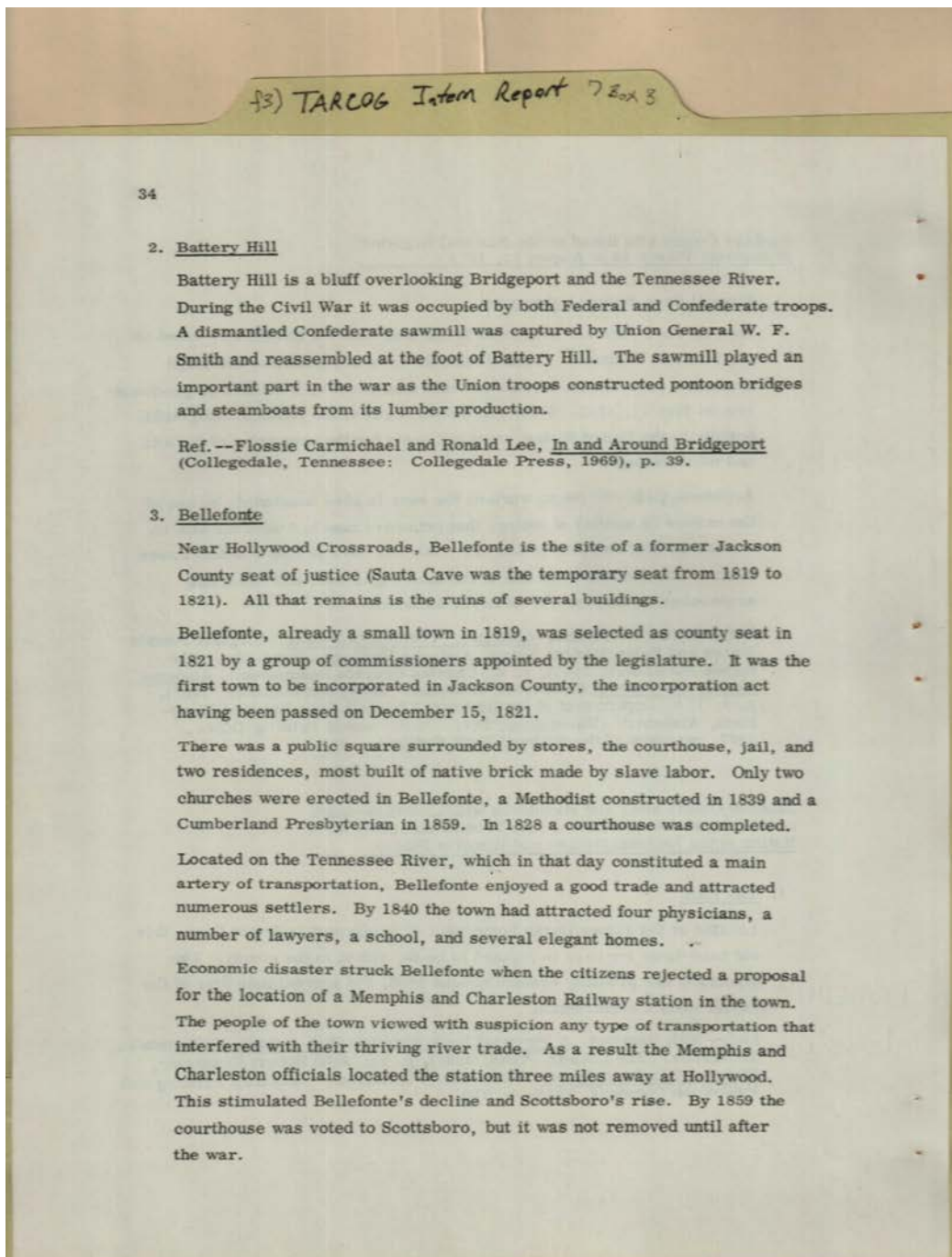
1800

1967

May 11, 1961

1935

Aug 22, 1973



county seat

Names:

Battery Hill	Cumberland	Methodist Church	Smith, W. F., Union
Bellefonte	Presbyterian	Scottsboro	General
Bridgeport	Church	Courthouse	
Carmichael, Flossie	Lee, Ronald		

Places:

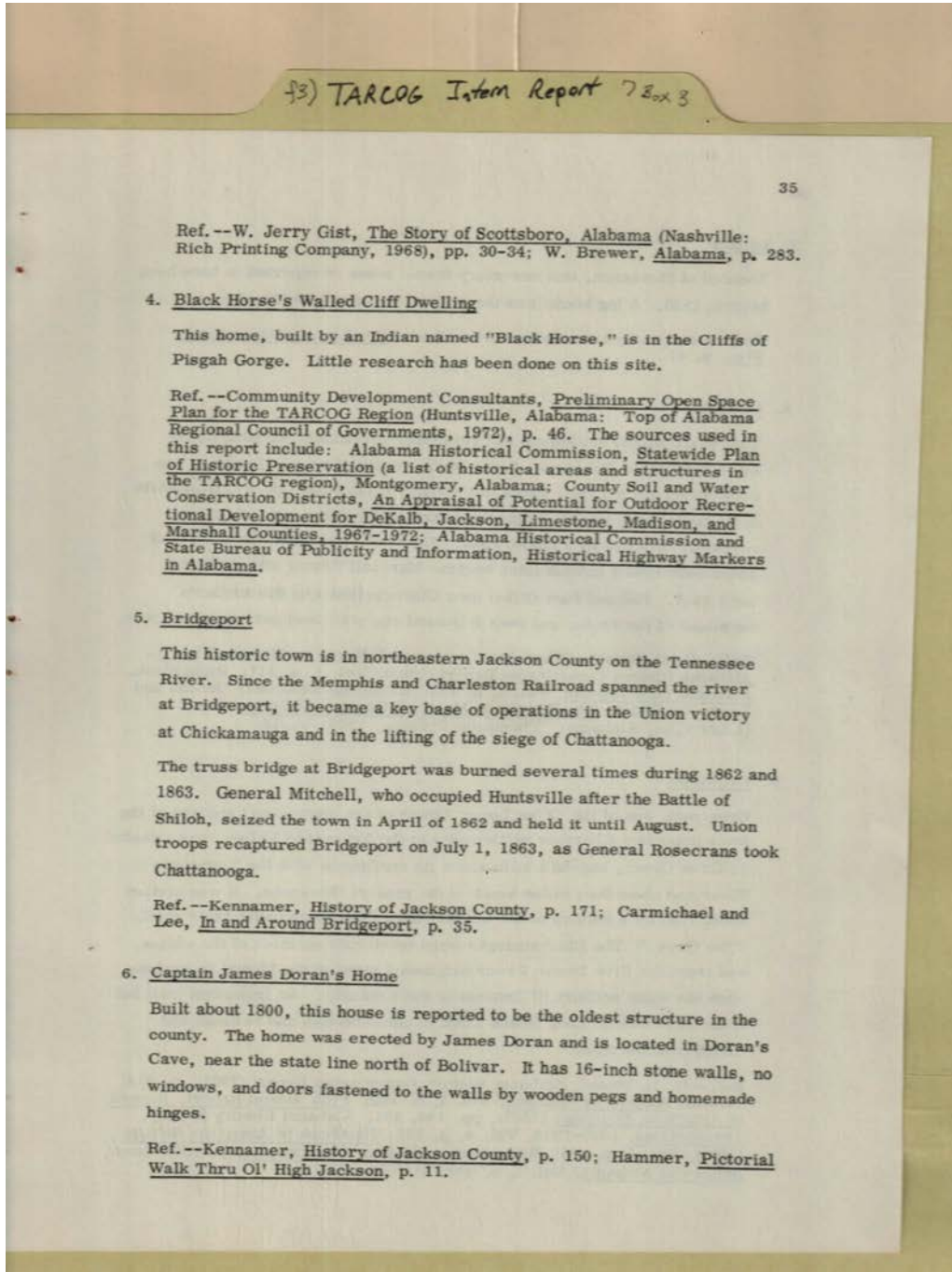
Bridgeport, AL	Collegedale, TN	Jackson County, AL
----------------	-----------------	--------------------

Types:

list	reference
------	-----------

Dates:

1821	1839	1859	1969
------	------	------	------



Names:

Black Horse's Walled Cliff Dwelling	Captain James Doran's Home	Hammer, Walt	Rich Printing Company
Brewer, W.	Doran, James	Kennamer, John	
Bridgeport	Gist, W. Jerry	Mitchell, General	

Places:

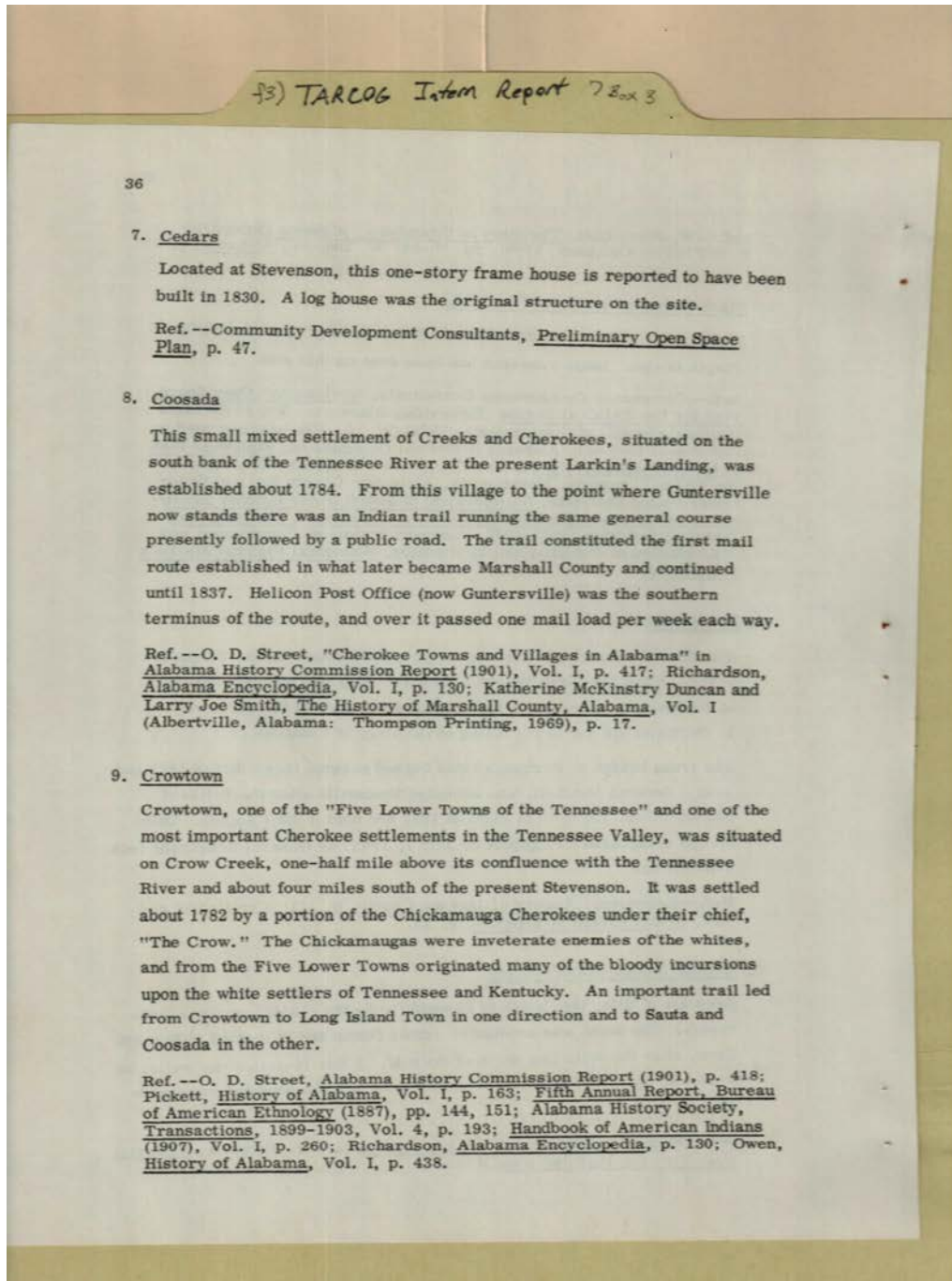
Jackson County, AL	Scottsboro, AL
--------------------	----------------

Types:

document	reference
----------	-----------

Dates:

1800	1862-1863	1968	April, 1862
------	-----------	------	-------------



Indian Chief

Names:

Cedars	Duncan, Katherine	Owen,	Smith, Larry Joe
Coosada	McKinstry	Pickett,	Street, O. D.
Crowtown	Helicon Post Office	Richardson,	The Crow

Places:

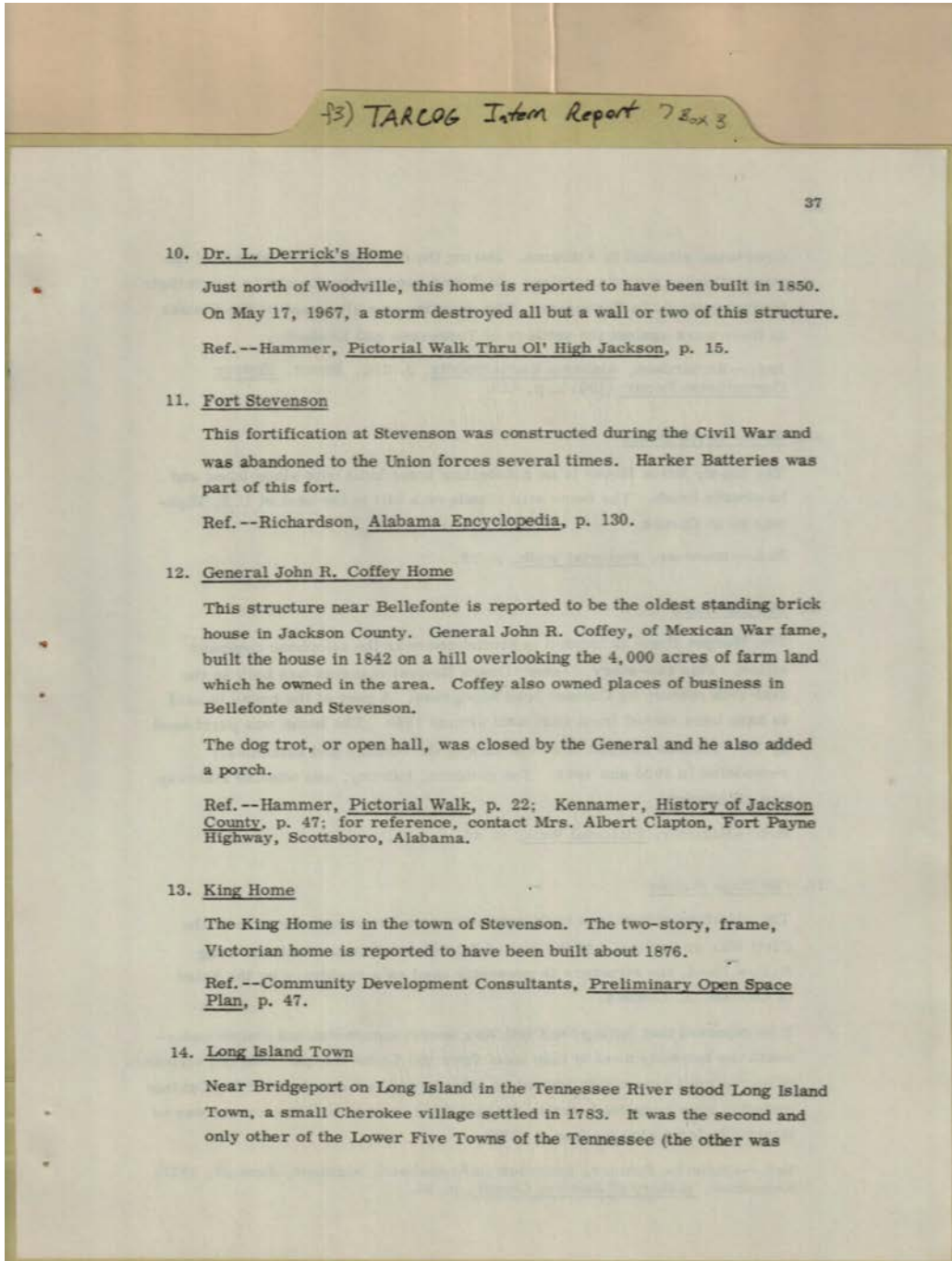
Albertville, AL	Crow Creek, TN River	Guntersville, AL Stevenson, AL
-----------------	-------------------------	-----------------------------------

Types:

list	reference
------	-----------

Dates:

1782	1784	1830	1901
------	------	------	------



Names:

Clapton, Albert, Mrs.	Fort Stevenson	Hammer,	King Home
Dr. L. Derrick's	General John R.	Harker Batteries	Long Island Town
Home	Coffey Home	Kenamer,	Richardson,

Places:

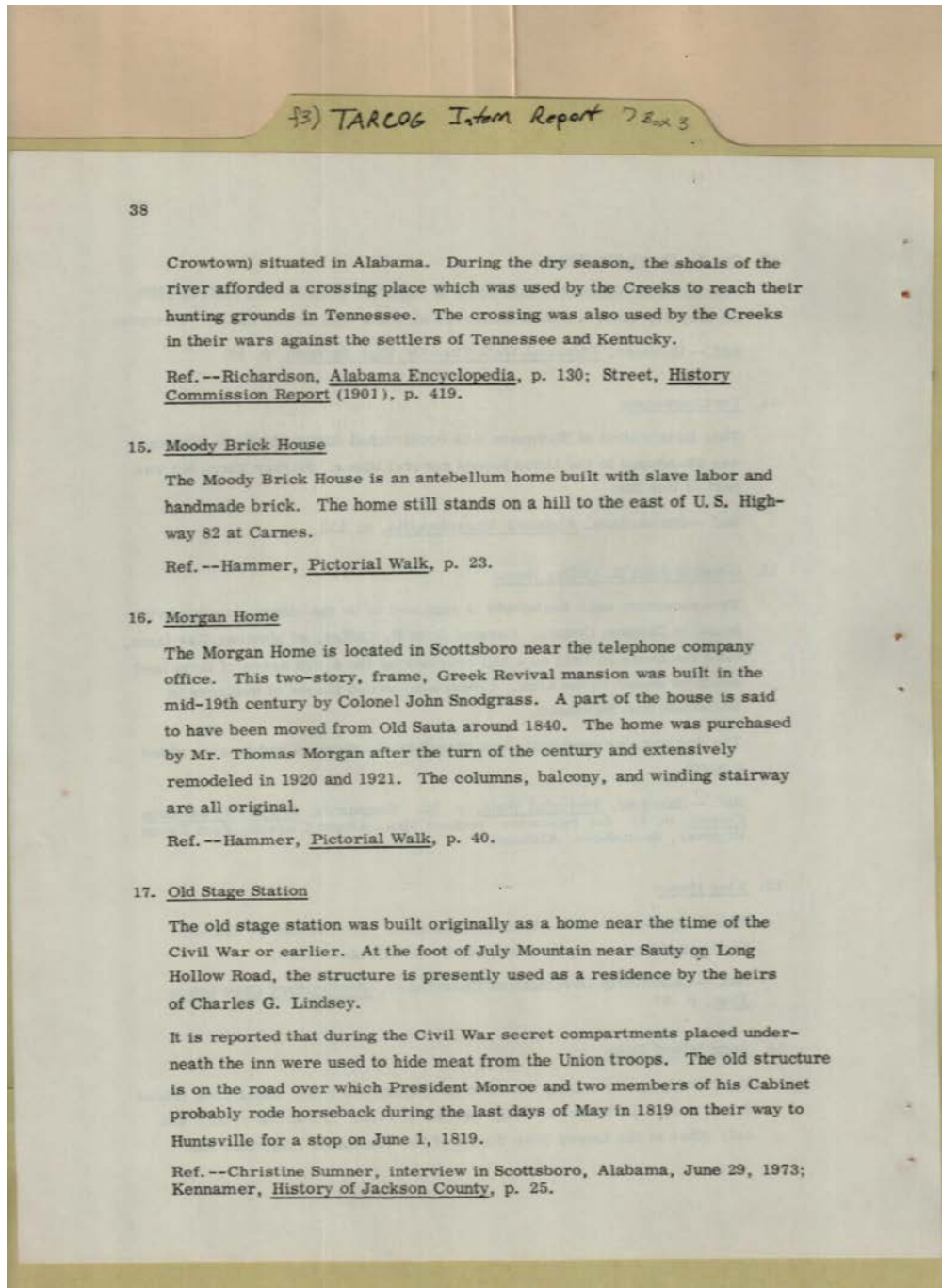
Bridgeport, AL	Scottsboro, AL	Woodville, AL
Jackson Co., AL	Stevenson, AL	

Types:

document	list	reference
----------	------	-----------

Dates:

1783	1842	1850	1876
------	------	------	------



Names:

Hammer,	Moody Brick Home	Richardson,	Sumner, Christine
Kenamer,	Morgan Home	Snodgrass, John,	
Lindsey, Charles G.	Morgan, Thomas, Mr.	Colonel	
Monroe, President	Old Stage Station	Street,	

Places:

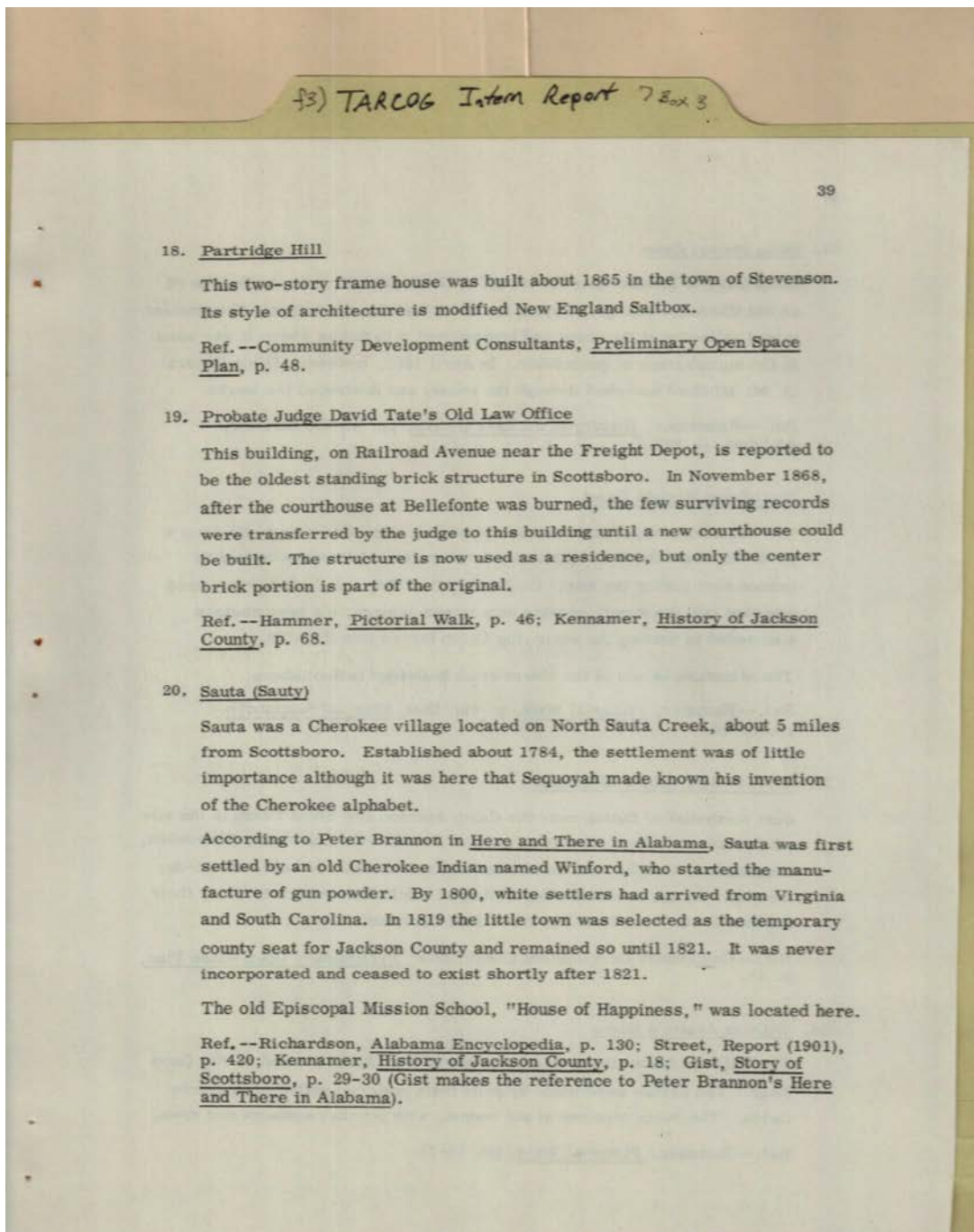
Carnes, AL	Scottsboro, AL
------------	----------------

Types:

list	reference
------	-----------

Dates:

1840	1920	1973	May 1819
------	------	------	----------



Topics:

Cherokee Indian

Old Law Office

Names:

Brannon, Peter
Gist,
Hammer,

Kenamer,
Partridge Hill
Richardson,

Santa (Sauty)
Sequoyah
Street,

Tate, David, Judge
Winford,

Places:

Scottsboro, AL

Stevenson, AL

Types:

document

list

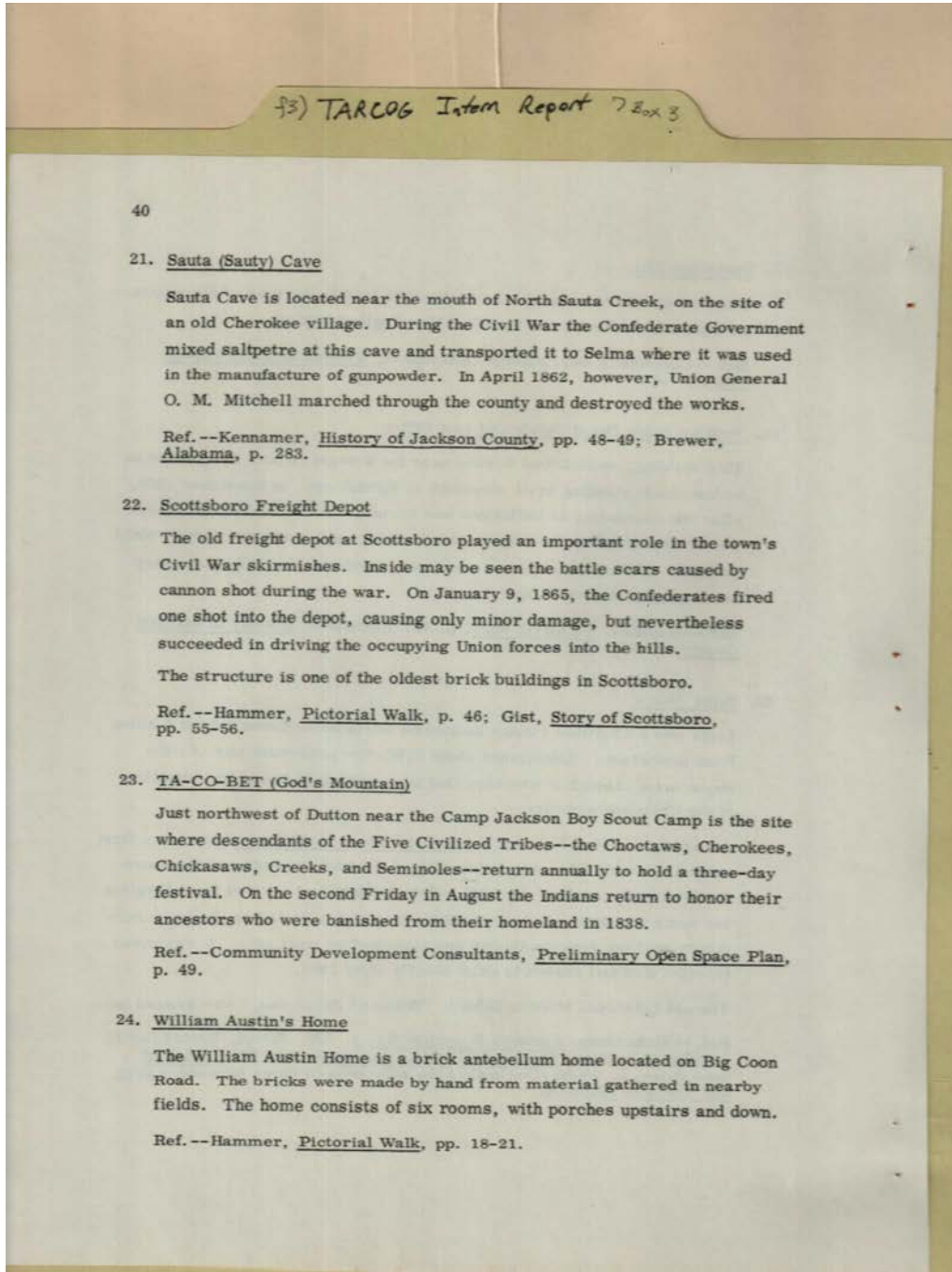
reference

Dates:

1784

1865

Nov 1868



Names:

Brewer,	Mitchell, O. M.,	Scottsboro Freight	William Austin's
Gist,	Union General	Depot	Home
Hammer,	Santa (Sauty) Cave	TA-CO-BET (God's	
Kenamer,		Mountain)	

Places:

Big Cove Road,	Dutton, AL
Madison Co., AL	Scottsboro, AL

Types:

list	reference
------	-----------

Dates:

1838	Jan 9, 1865	Spr 1862
------	-------------	----------

f3) TARCOG Intern Report 7 Box 3

41

25. Caperton's Ferry

This ferry, near Stevenson, was in operation before the Indian removal. Little research has been completed on this site.

Ref. -- Eliza May Woodall of Stevenson is presently doing a history of the ferry.

Footnotes

1. W. Brewer, Alabama, p. 282; Thomas W. Owen, Alabama, Vol. II, p. 798.
2. Owen, Alabama, pp. 798, 799.
3. *Ibid.*, p. 799.
4. Huntsville Directory, 1850-1860, p. 33.
5. Berney, Hand-Book of Alabama, p. 71.

Names:

Berney,
Brewer, W.

Caperton's Ferry
Owen, Thomas W.

Woodall, Eliza May

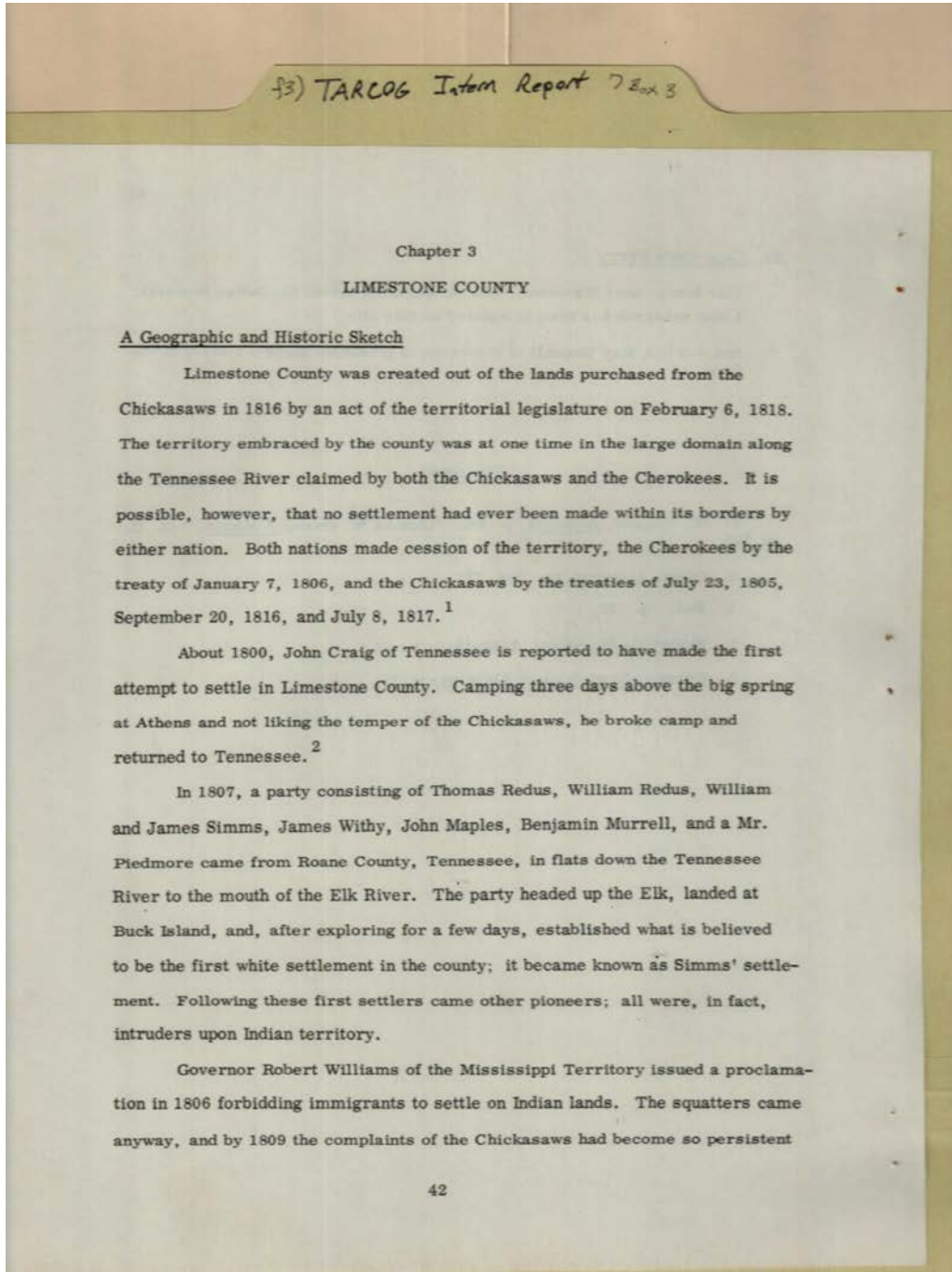
Places:

Stevenson, AL

Types:

list

reference



Topics:

from Roane Co., TN

from Tennessee

Names:

Craig, John
Geographic &
Historic sketch
Maples, John

Murrell, Benjamin
Piedmore, Mr.
Redus, Thomas
Redus, William

Simms, James
Simms, William
Whithy, James

Williams, Robert,
Governor

Places:

Buck Island, AL

Limestone County,
AL

Mississippi

Types:

list

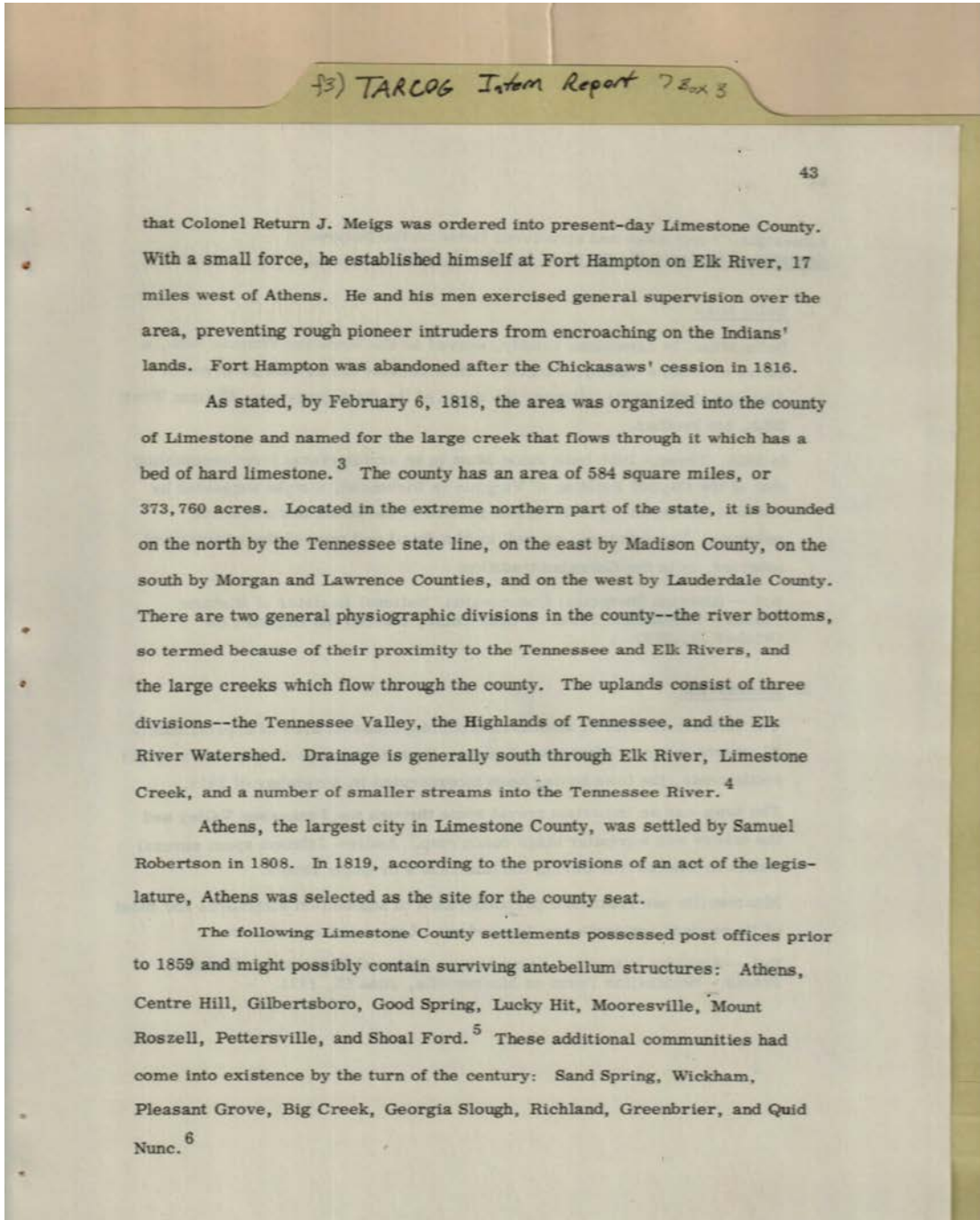
report

Dates:

1800

1806

Feb 6, 1816



Athens settled by him

Names:

- | | | | |
|----------------|------------------|-------------------|-------------------|
| Athens | Good Spring | Meigs, Return J., | Quid Nunc |
| Big Creek | Greenbrier | Colonel | Richland |
| Centre Hill | Limestone County | Mooresville | Robertson, Samuel |
| Communities | post offices | Mount Roszell | Sand Spring |
| Georgia Slough | Lucky Hit | Petersville | Shoal Ford |
| Gilbertsboro | | Pleasant Grove | Wickham |

Places:

- | | |
|------------|-------------------|
| Athens, AL | Limestone County, |
| | AL |

Types:

document

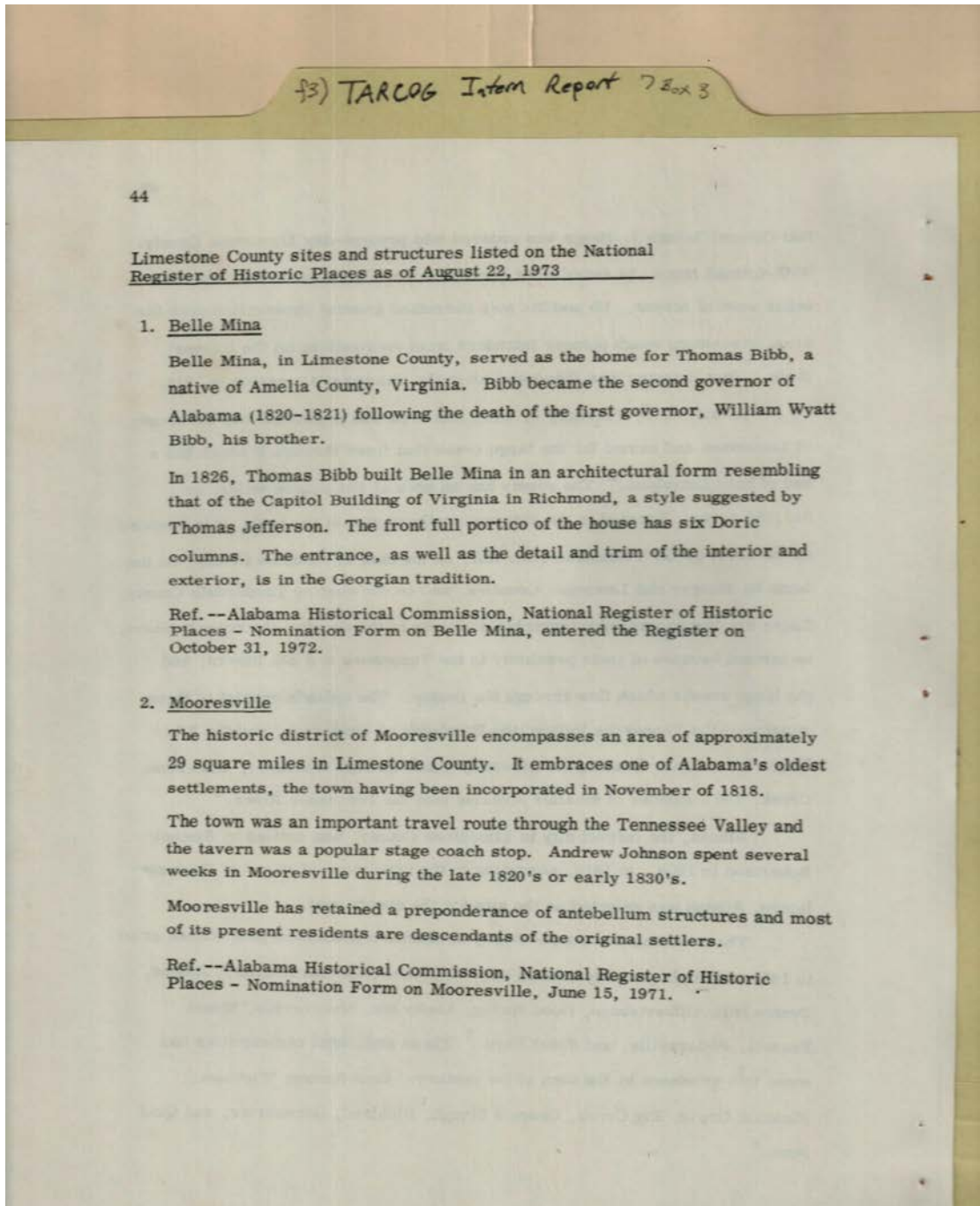
list

report

Dates:

1808

1859



Topics:

1st governor of AL	2nd governor of AL 1820
--------------------	----------------------------

Names:

Belle Mina	Bobb, William Wyatt	Johnson, Andrew	Sites & Structures on National Register
Bibb, Thomas	Jefferson, Thomas	Mooresville	

Places:

Alabama	Limestone County,	Mooresville, AL
Amelia Co., VA	AL	

Types:

list	report
------	--------

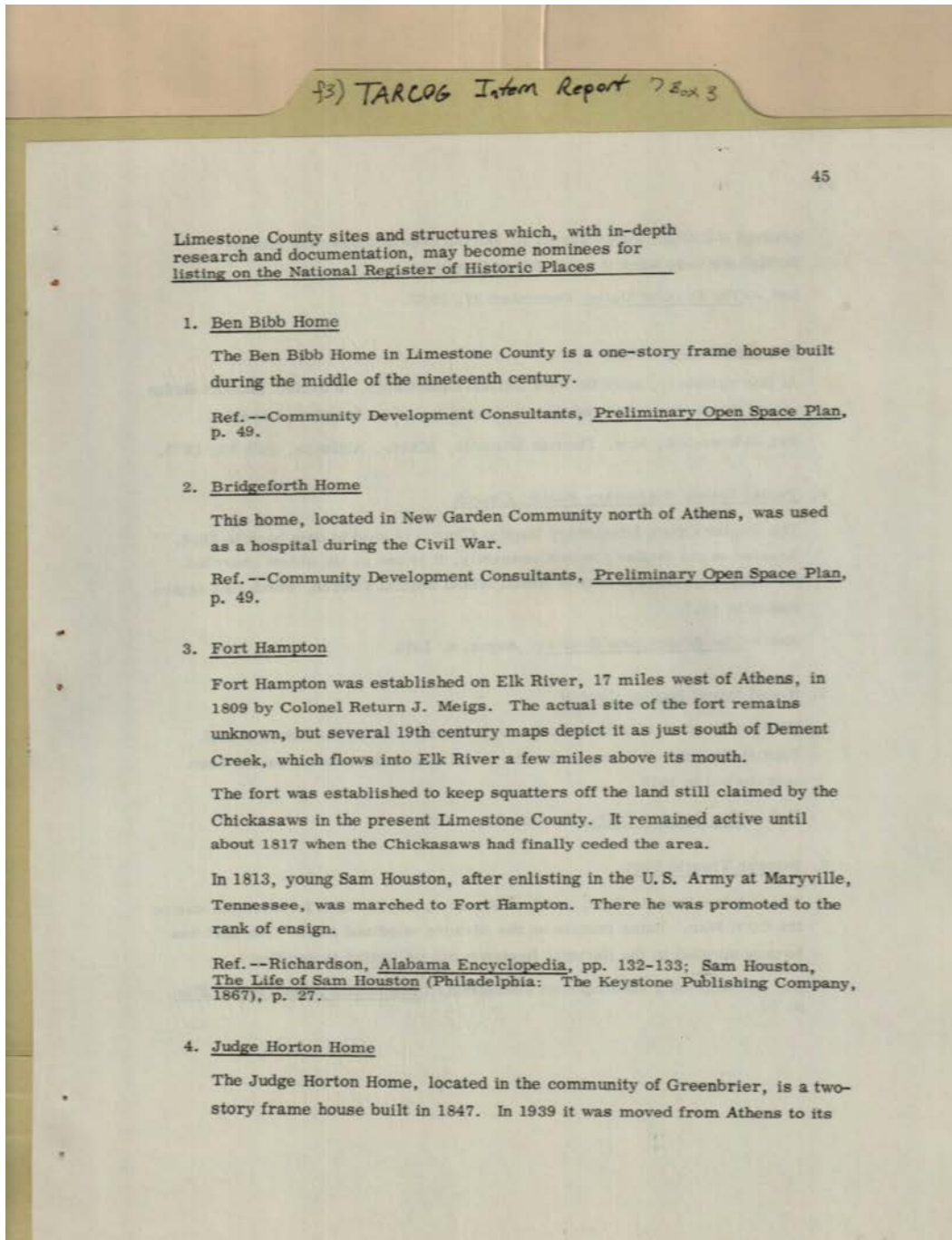
Dates:

1820's

1826

Aug 22, 1973

Nov 1818



hospital in Civil War

Names:

Ben Bibb Home
 Bridgeforth Home
 Fort Hampton

Houston, Sam
 Judge Horton Home

Meigs, Return J.,
 Colonel
 Richardson,

Sites & Structures
 may be nominees

Places:

Athens, AL

Elk River, Limestone
 Co., AL

Fort Hampton, AL
 Greenbrier, AL

Limestone County,
 AL

Types:

list

reference

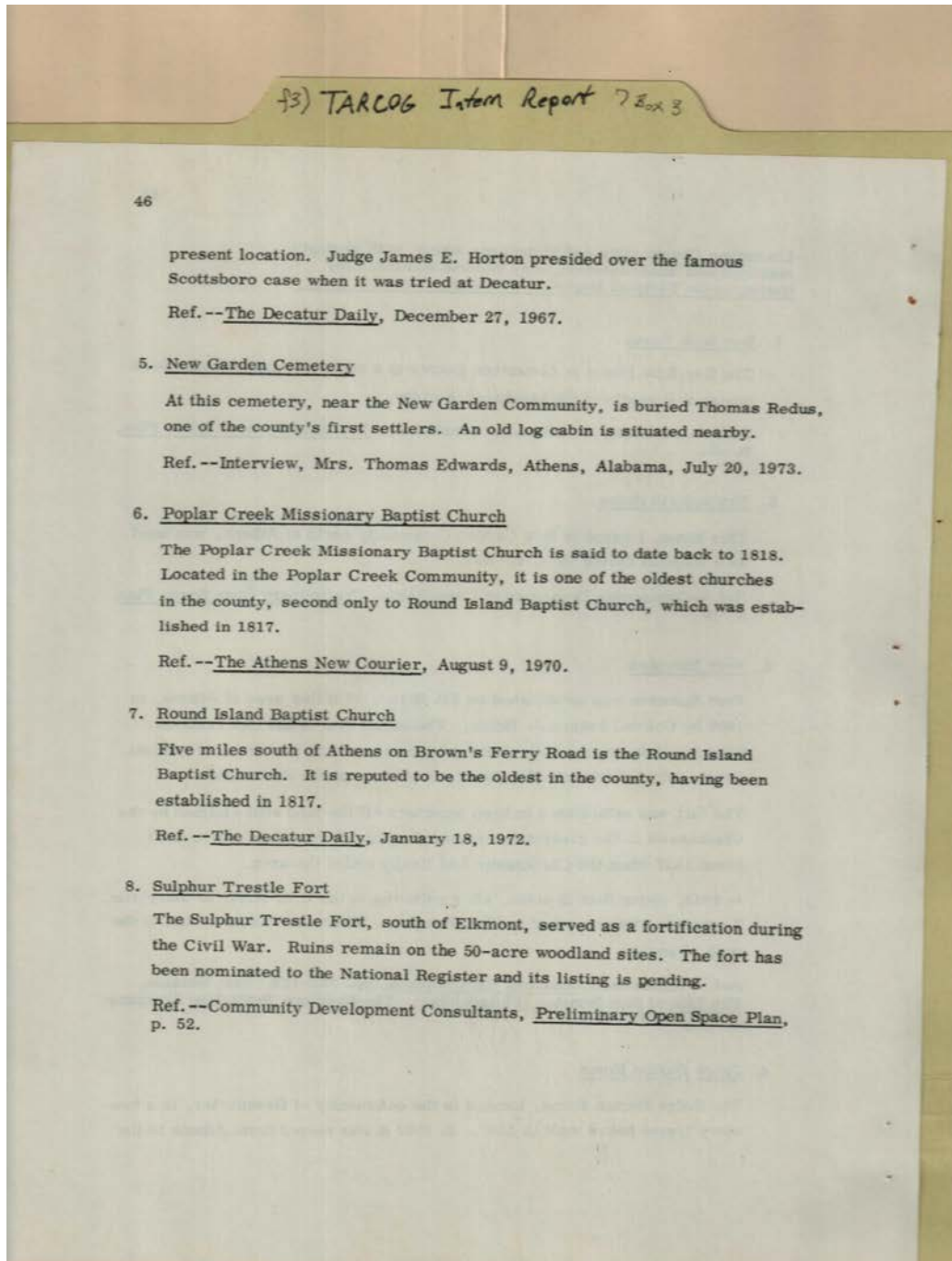
report

Dates:

1809

1813

1847



early settler

Names:

Edwards, Thomas,
 Mrs.
 Horton, James E.,
 Judge

New Garden
 Cemetery
 Poplar Creek
 Missionary Baptist

Ch.
 Redus, Thomas
 Round Island Baptist
 Church

Sulphur Trestle Fort

Places:

Athens, AL
 Decatur, AL

Elkmont, AL

Limestone County,
 AL

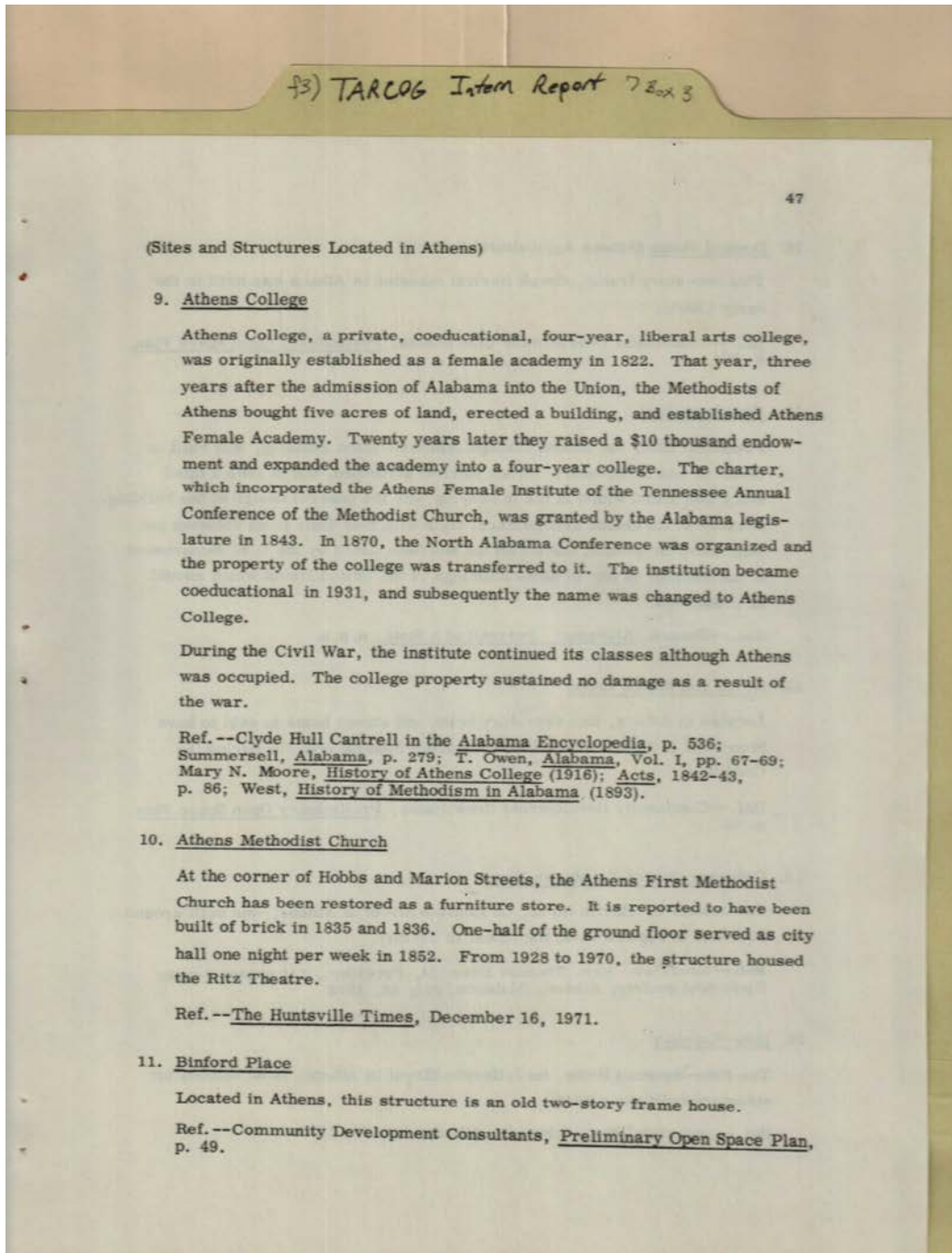
Types:

list

reference

report

Dates:



Names:

Athens College
 Athens Methodist
 Church

Binford Place
 Cantrell, Clyde Hull
 Moore, Mary N.

Owen, T.
 Ritz Theatre

Summersell, Charles
 Grayson
 West,

Places:

Athens, AL

Limestone County,
 AL

Types:

list

reference

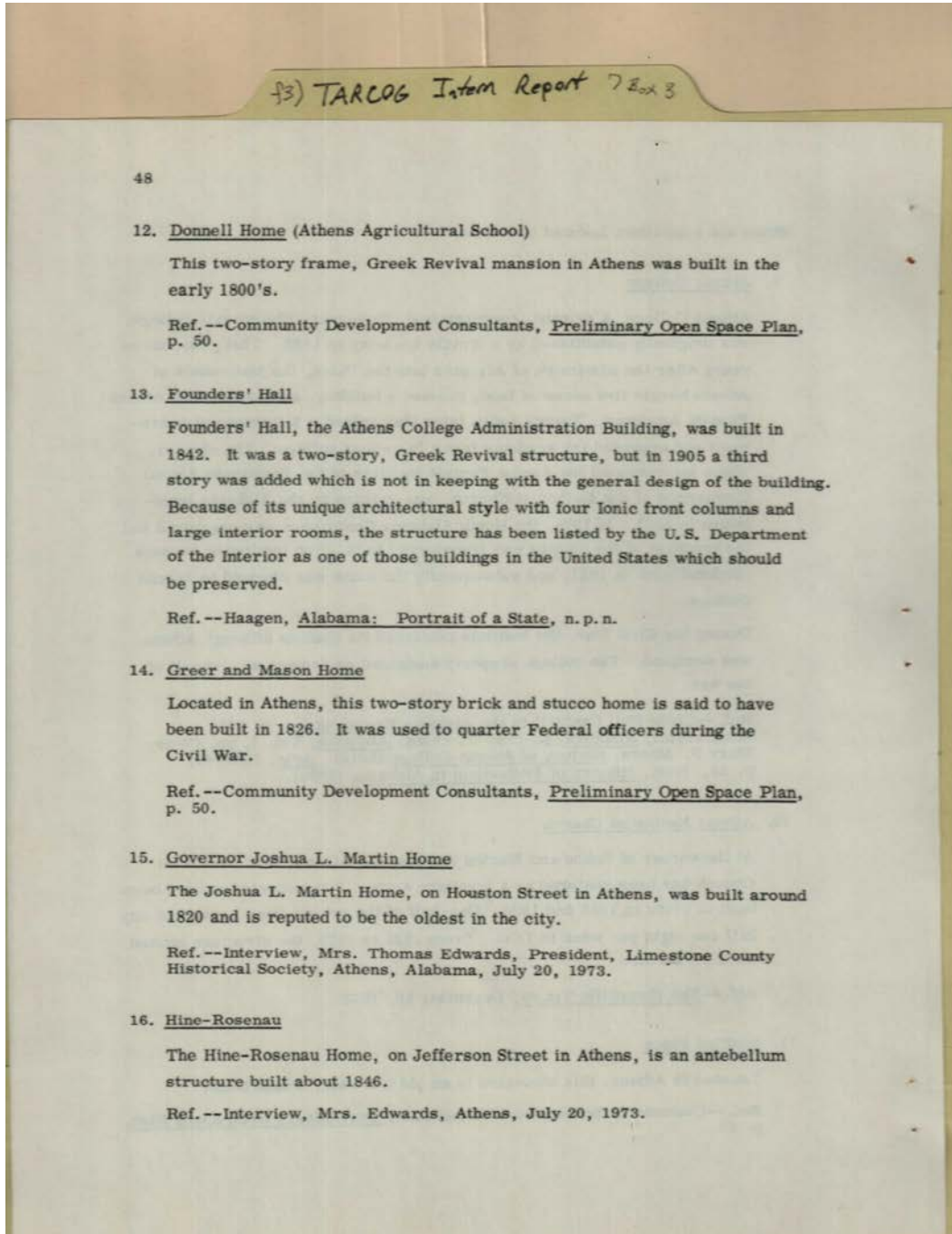
report

Dates:

1822

1835

1928



College Campus

Names:

Donnell Home
 Edwards, Thomas,
 Mrs.

Founders' Hall
 Governor Joshua L.
 Martin Home

Greer and Mason
 Home
 Haagen,

Hine-Rossenau

Places:

Athens, AL

Limestone County,
 AL

Types:

list

reference

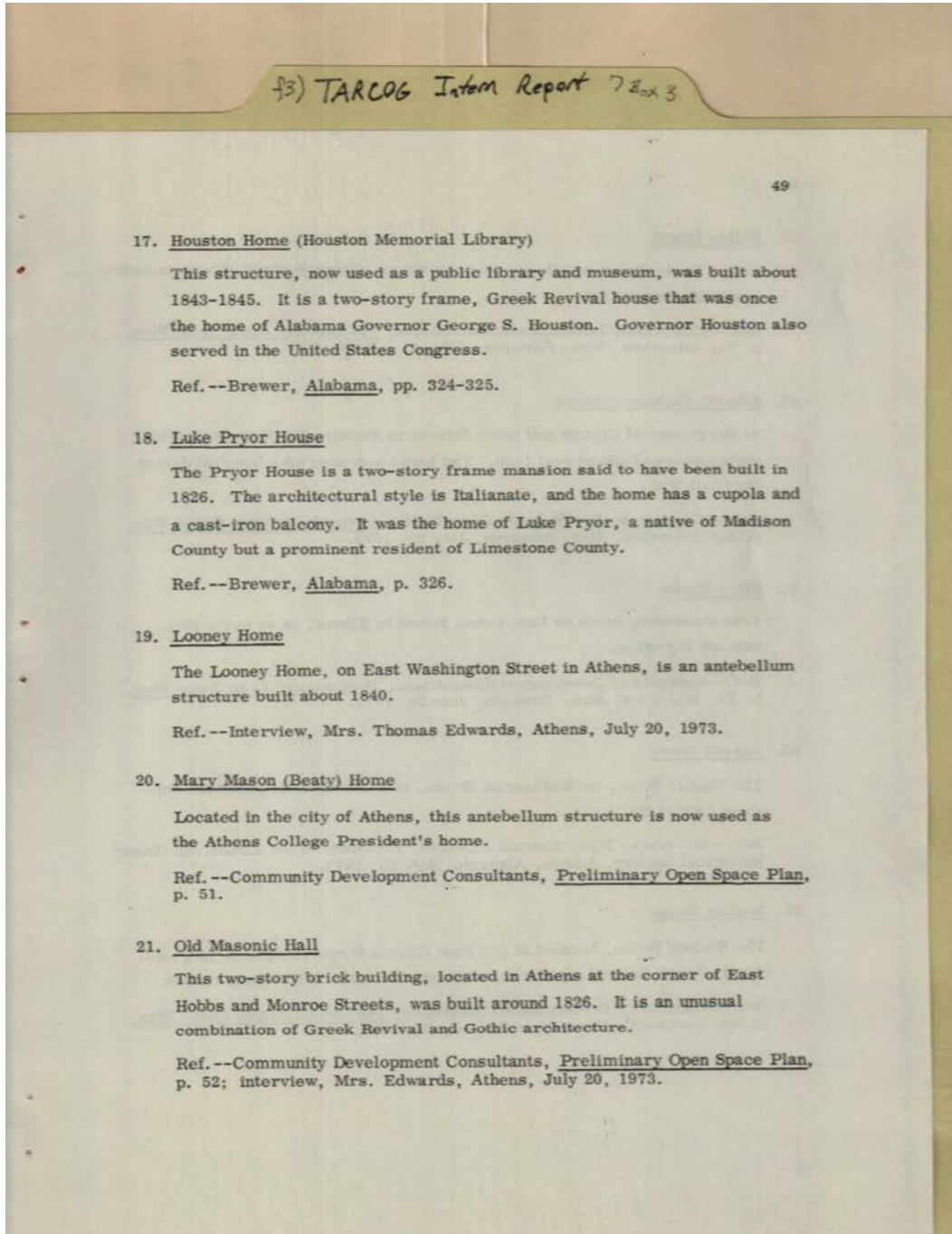
Dates:

1800's

1820

1826

1842



College president's home

Names:

Brewer,
Edwards, Thomas,
Mrs.

Houston Home
(Memorial Library)
Houston, George S.,
Governor

Looney Home
Luke Pryor House
Mary Mason (Beaty)
Home

Old Masonic Hall

Places:

Athens, AL

Limestone County,
AL

Types:

document

list

reference

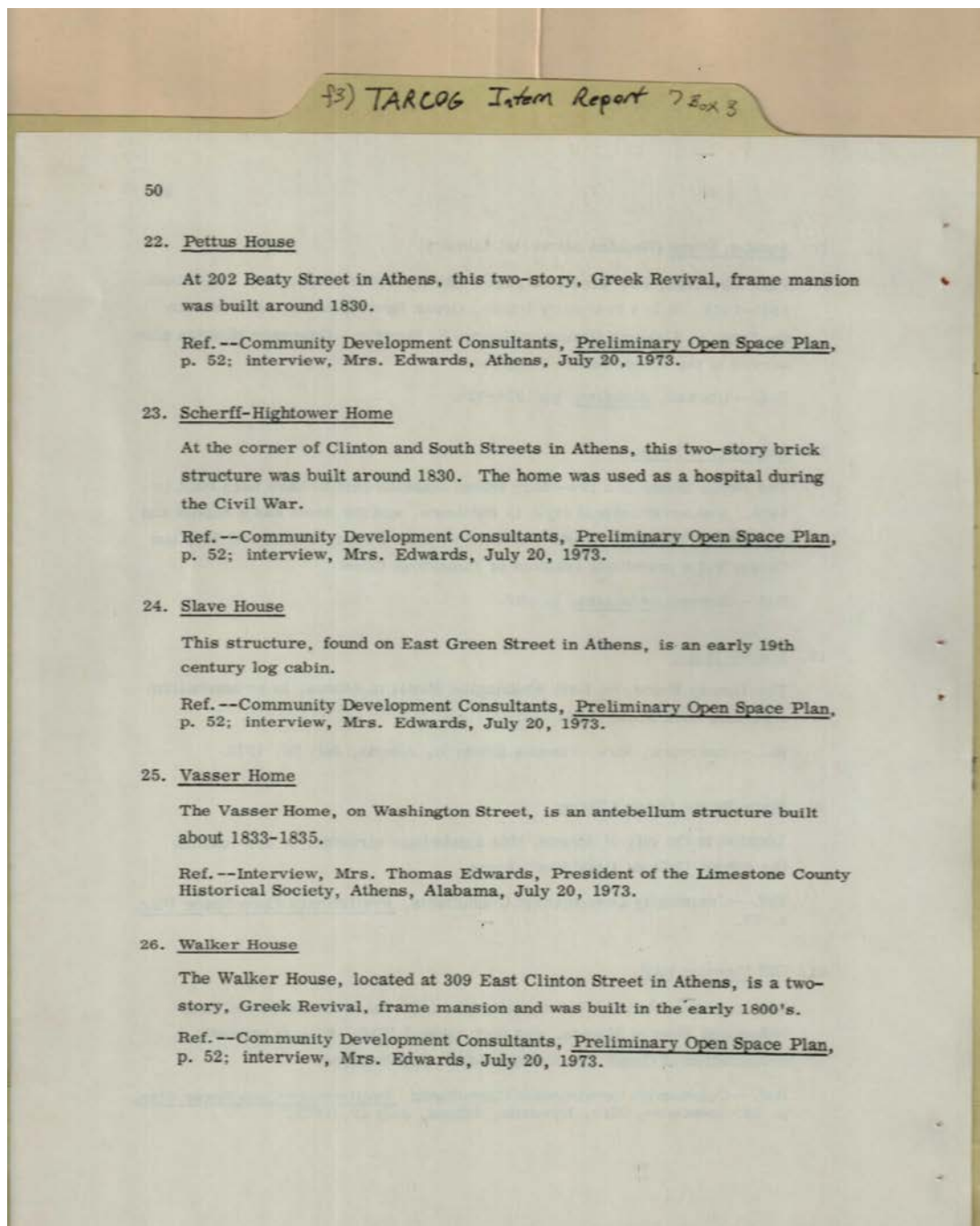
Dates:

1826

1840

1843-1845

Jul 20, 1973



hospital during Civil War

Names:

Edwards, Thomas,
Mrs.
Pettus House

Scherff-Hightower
Home
Slave House

Vasser Home
Walker House

Places:

Athens, AL

Types:

list

reference

Dates:

1800's

1830

1833-1835

Jul 20, 1973

f3) TARCOG Intern Report 7 Box 3

51

Footnotes

1. Owen, Alabama, Vol. II, pp. 880-883.
2. Ibid.
3. Brewer, Alabama, pp. 317-318.
4. Owen, Alabama, Vol. II, p. 880.
5. Huntsville Directory, 1859-60, p. 33.
6. Berney, Hand-Book of Alabama, 1892, p. 72.

Names:

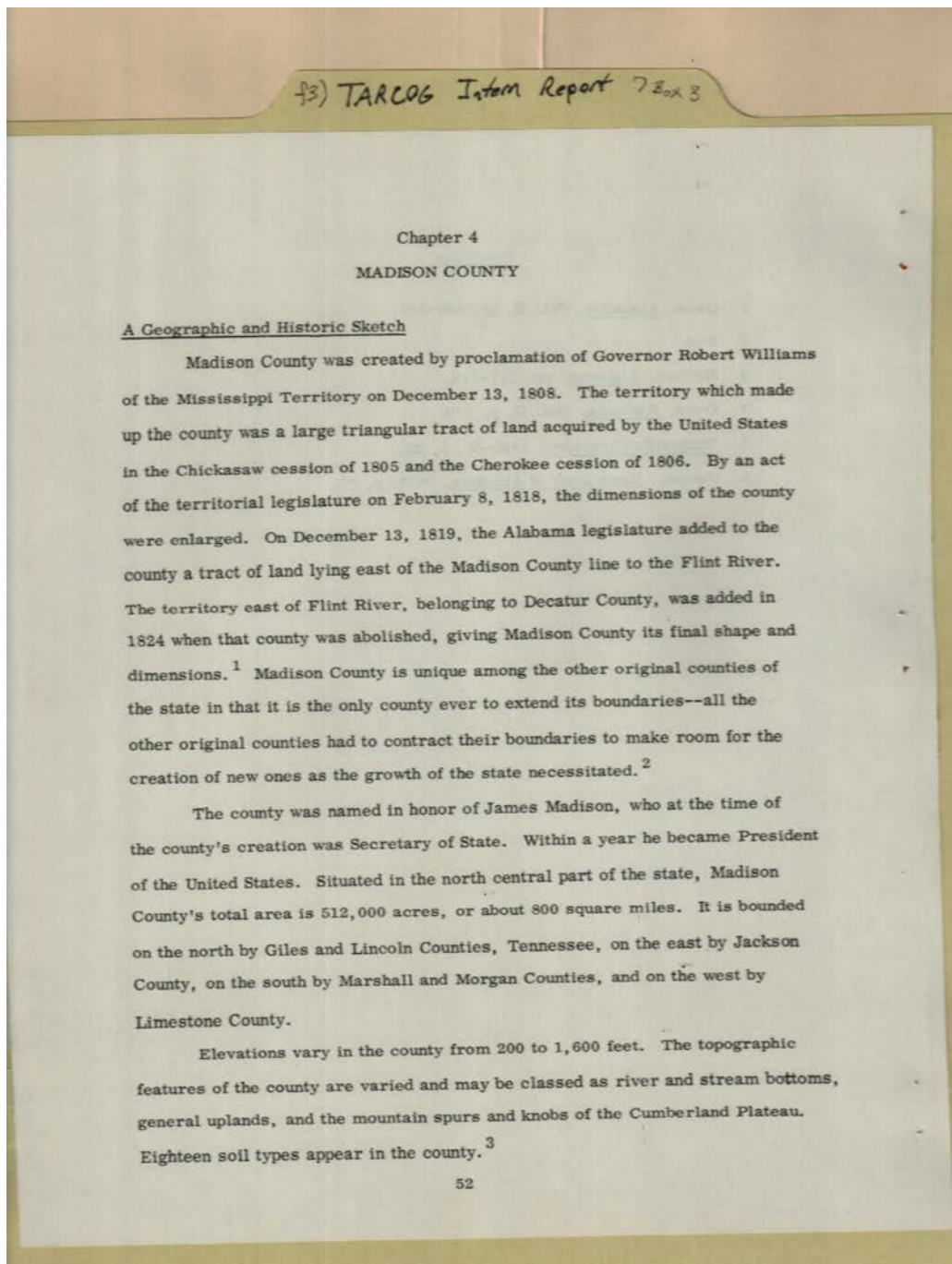
Berney,

Brewer,

Owen,

Types:

reference



Names:

Geographic &
Historic sketch

Madison, James

Places:

Madison Co., AL

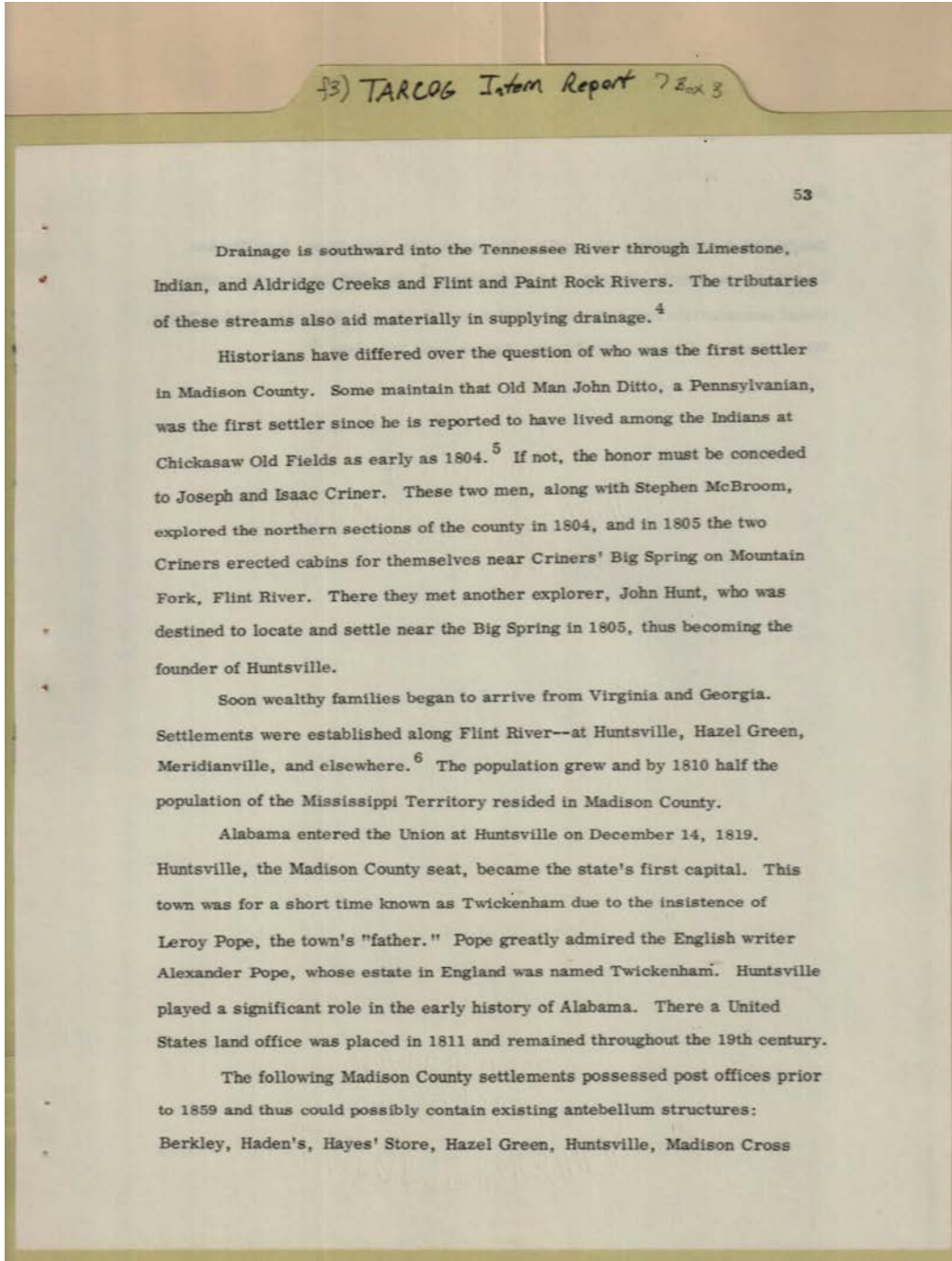
Types:

document

report

Dates:

Dec 13, 1808



early settler

Names:

Berkley	Haden's	Huntsville	Pope, Leroy
Criner, Isaac	Hayes' Store	Madison Cross Roads	Post offices prior to
Criner, Joseph	Hazel Green	McBroom, Stephen	1859
Ditto, John	Hunt, John	Pope, Alexander	

Places:

Huntsville, AL	Madison Co., AL
----------------	-----------------

Types:

document	list
----------	------

Dates:

1804	1805
------	------

f3) TARCOG Intern Report 7 Box 3

54

Roads, Madison Station, Maysville, Meridianville, New Hope, New Market, Owen's Cross Roads, Triana, and Whitesburg.⁷ By 1900 the following additional communities had come into existence: Collins, Clutsville, Poplar Ridge, Wills, Gurley, Plevna, Claud Cove, Lanier, and Monrovia.⁸

Names:

Cloud Cove	Madison Station	New Market	Whitesburg
Clutsville	Maysville	Owen's Cross Roads	Willstown Mission
Collinsville	Meridianville	Plevna	Site
Gurley	Monrovia	Poplar Ridge	
Lanier	New Hope	Triana	

Places:

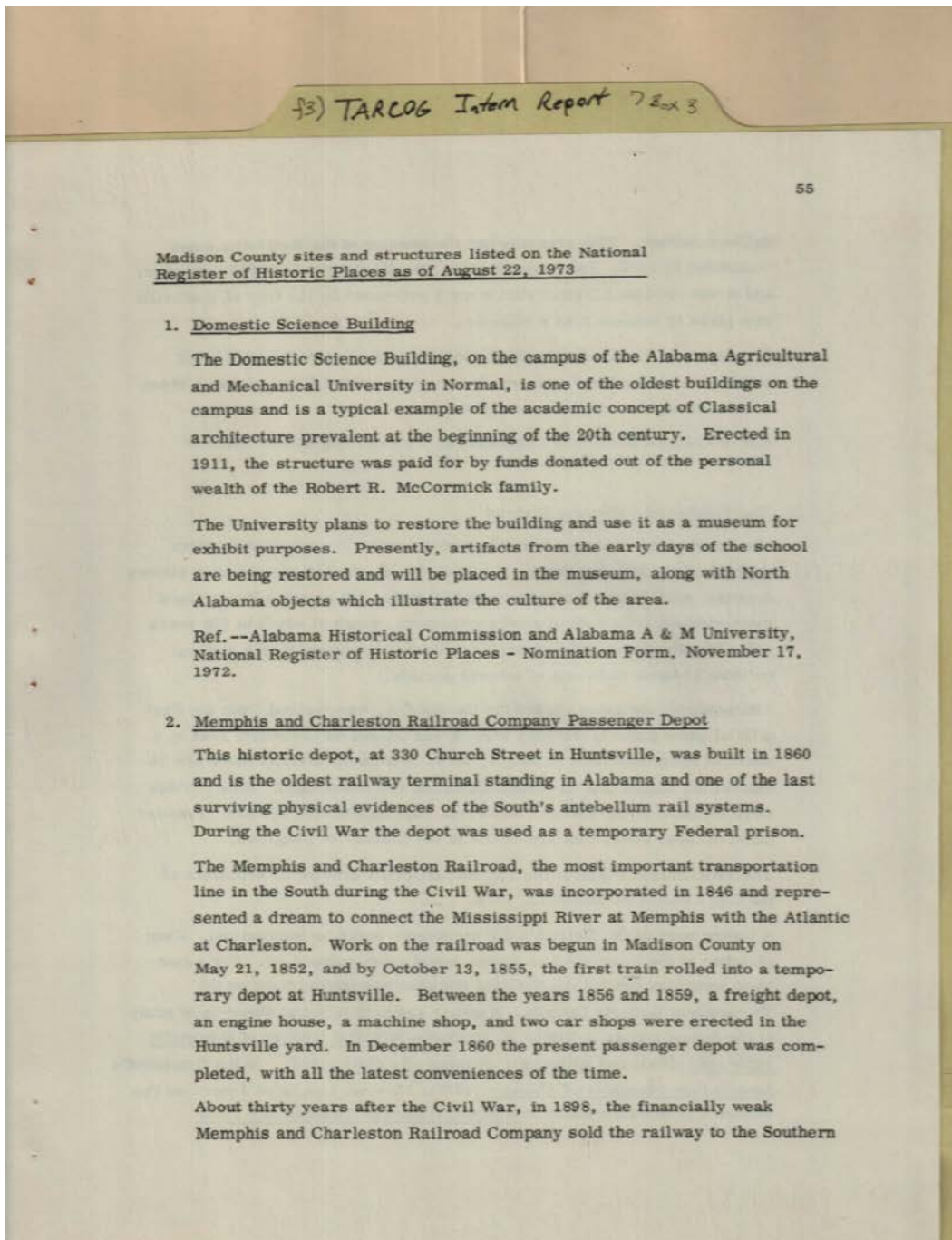
Madison Co., AL

Types:

list

Dates:

1900



Topics:

depot

Federal prison in
Civil War

Names:

Domestic Science
Building

McCormick, Robert
R.

Memphis &
Charleston Railroad

Sites & Structures on
National Register

Places:

Madison Co., AL

Types:

list

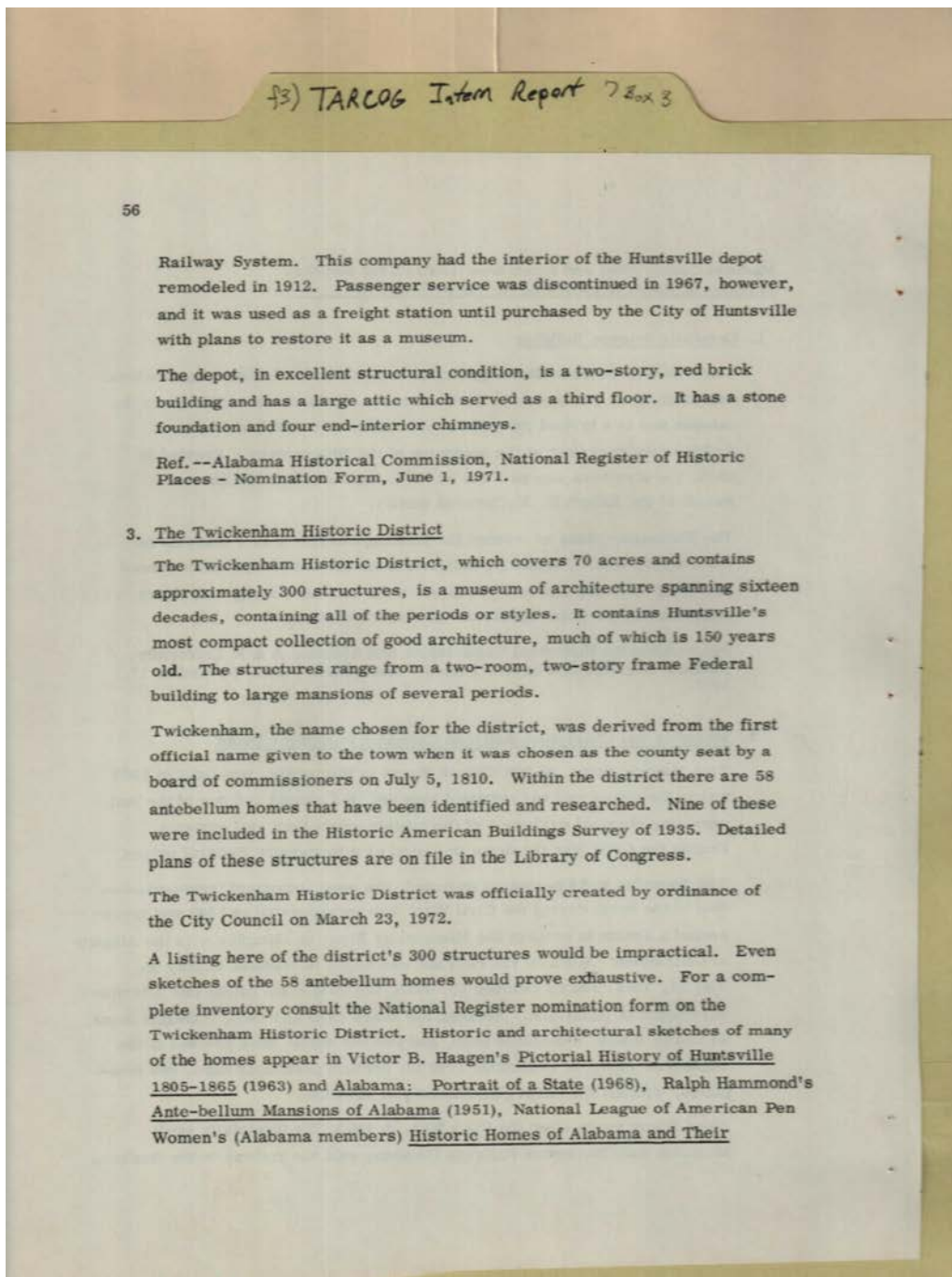
report

Dates:

1860

1911

Aug 22, 1973



Names:

Haagen, Victor B.
Hammond, Ralph

Twickenham Historic
District

Places:

Madison Co., AL

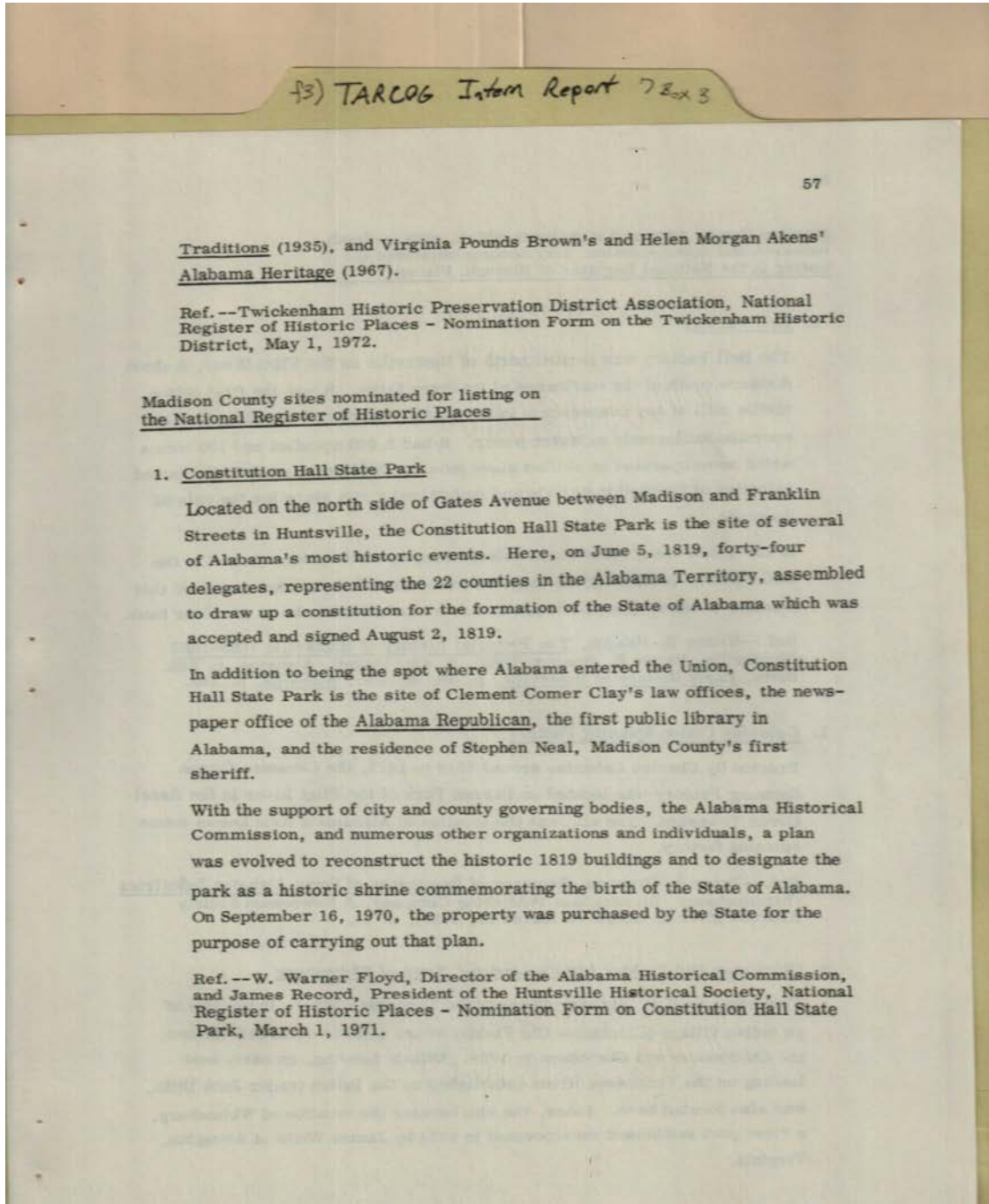
Types:

list

reference

Dates:

1810



first sheriff of county

Names:

Akens, Helen Morgan
Brown, Virginia
Pounds

Clay, Clement Comer
Constitution Hall
State Park

Floyd, W. Warner
Neal, Stephen
Record, James

Sites nominated for
National Register

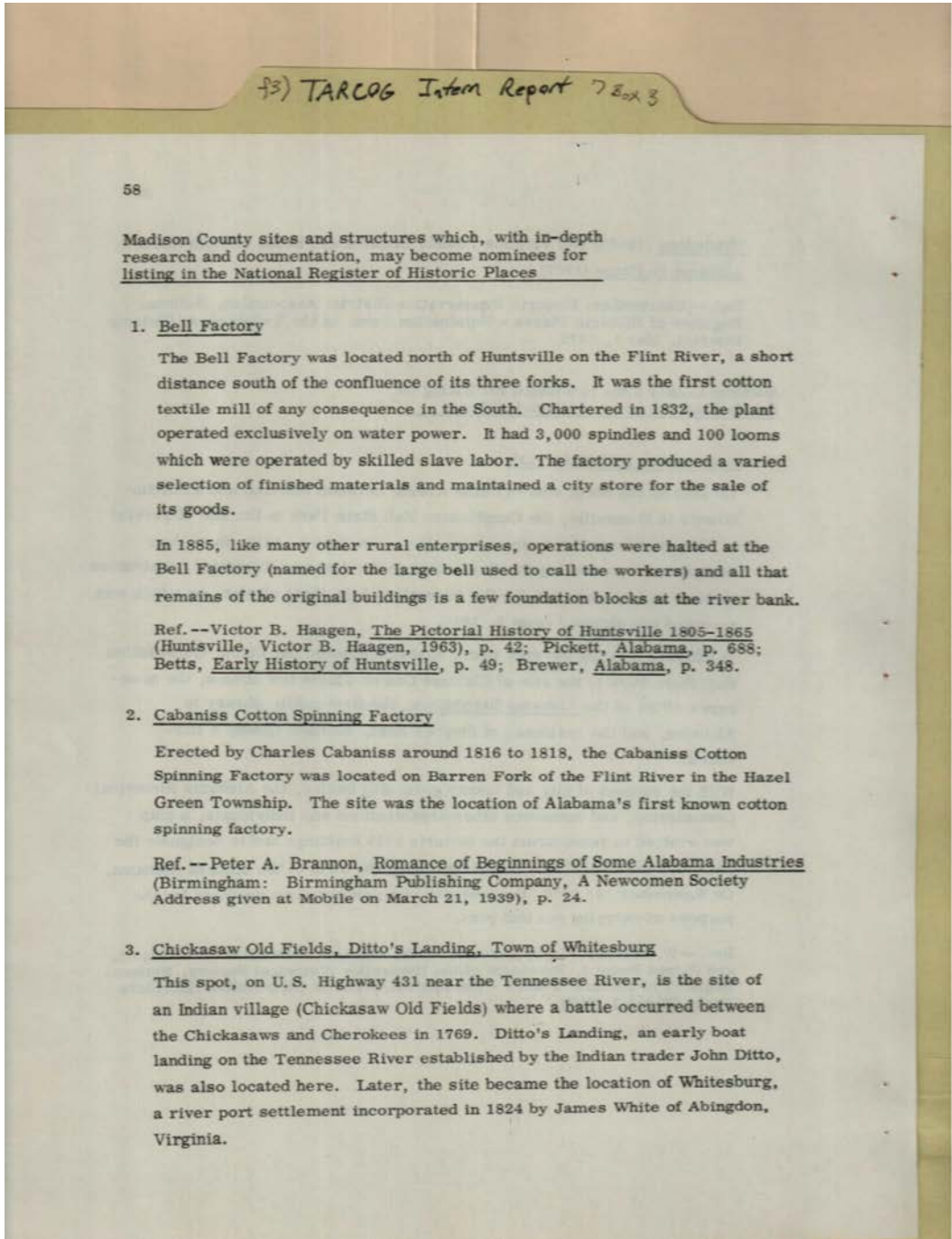
Places:

Madison Co., AL

Types:

reference

report



first cotton mill

Names:

Bell Factory	Cabaniss Cotton	Haagen, Victor B.	White, James
Betts,	Spinning Factory	Pickett,	Whitesburg
Brannon, Peter A.	Chickasaw Old Fields	Sites may be	
Brewer,	Ditto, John	nominees for	
	Ditto's Landing	Register	

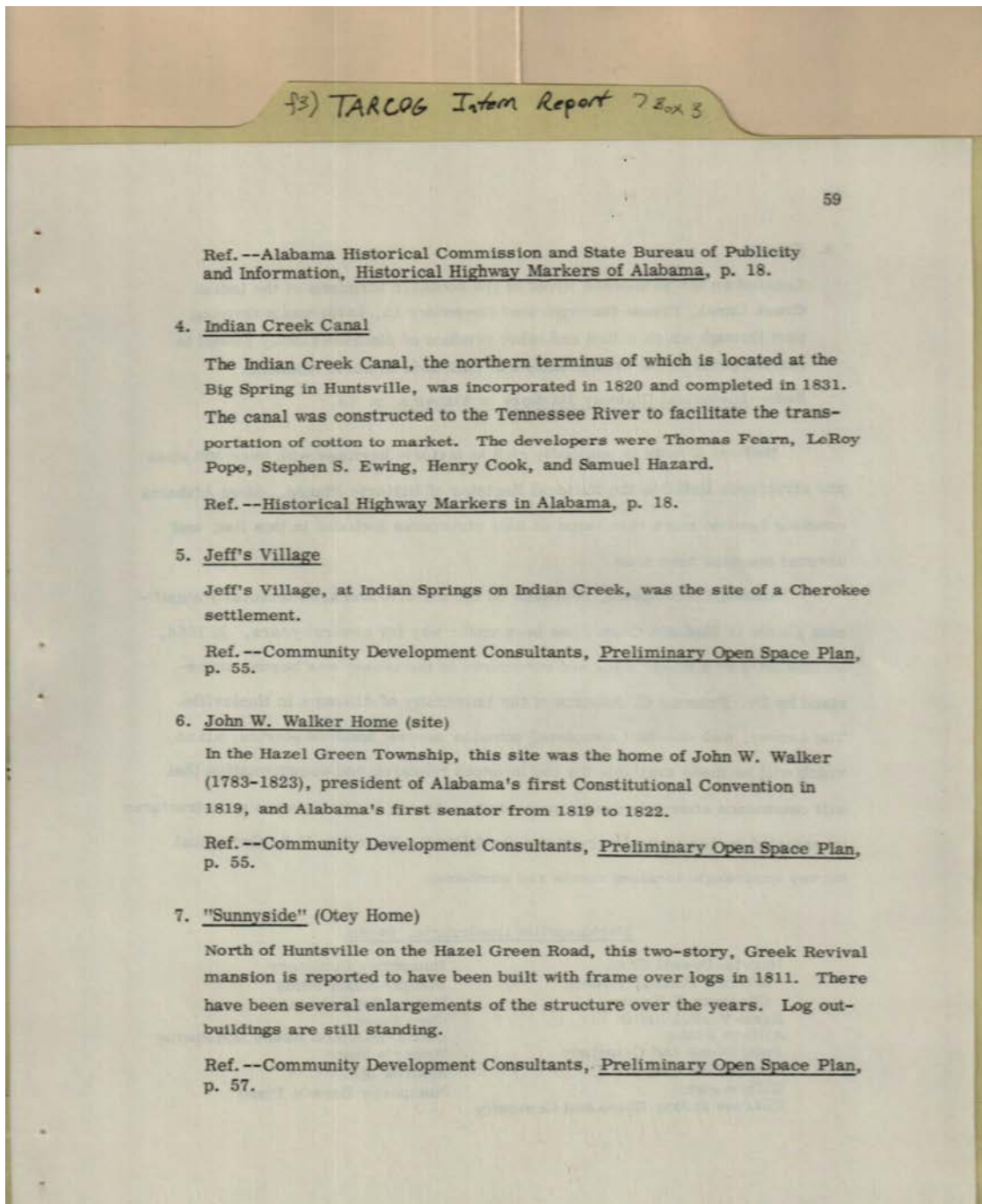
Places:

Huntsville, AL	Madison Co., AL	Virginia
----------------	-----------------	----------

Types:

list	reference	report
------	-----------	--------

Dates:



Topics:

AL first senator, 1819 Cherokee settlement developer

Names:

Cook, Henry	Hazard, Samuel	John W. Walker	Sunnyside (Otey
Ewing, Stephen S.	Indian Creek Canal	Home	Home)
Fearn, Thomas	Jeff's Village	Pope, LeRoy	Walker, John W.

Places:

Hazel Green, AL Madison Co., AL

Types:

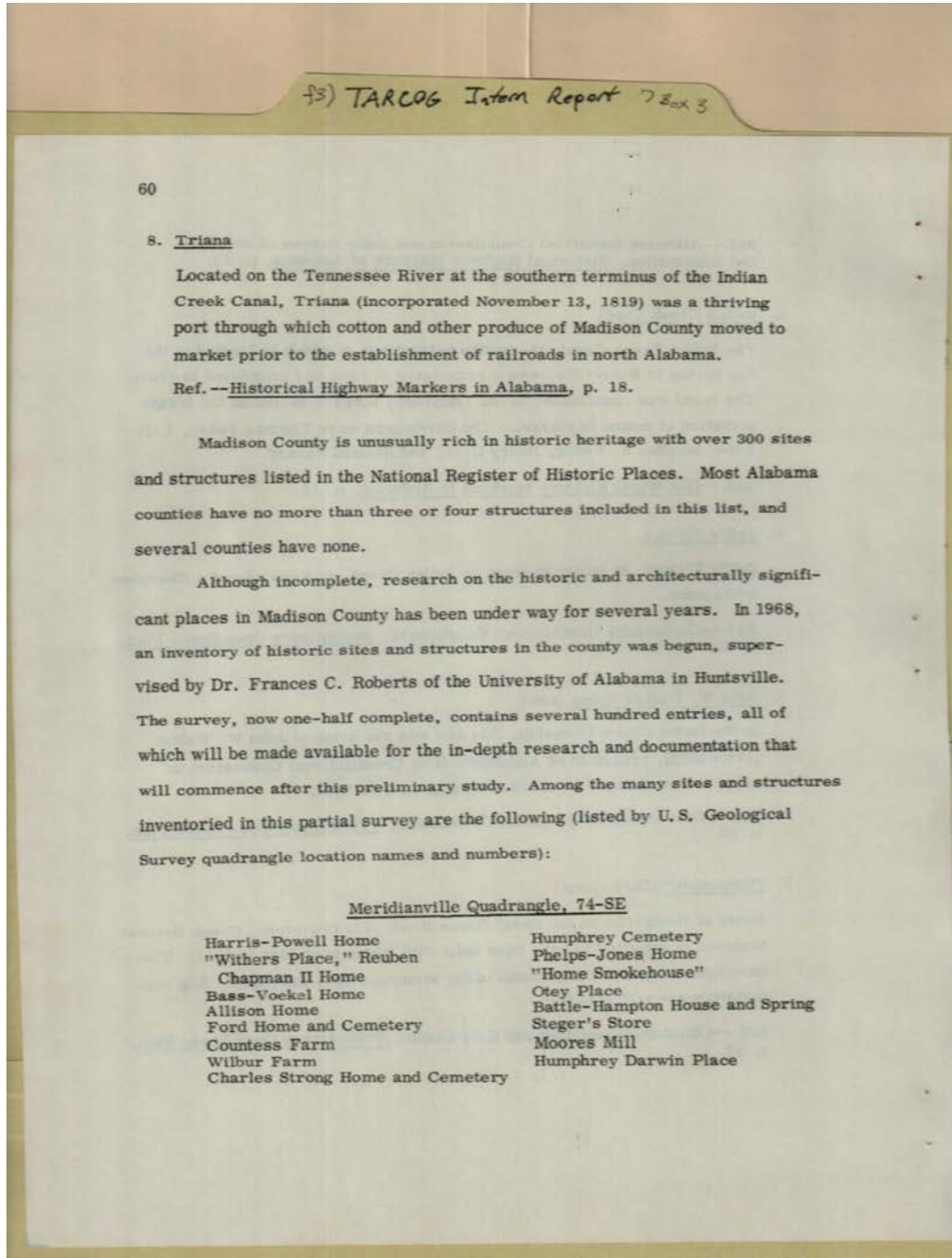
list report

Dates:

1783-1823

1811

1820



Names:

- | | | | |
|---------------------|--------------------|----------------------|----------------------|
| Allison Home | Countess Farm | Humphrey Darwin | Sites inventoried in |
| Bass-Voekel Home | Ford Home & | Place | partial survey |
| Battle-Hampton | Cemetery | Moores Mill | Steger's Store |
| House & Spring | Harris-Powell Home | Otey Place | Triana |
| Chapman home | Home Smokehouse | Phelps-Jones Home | Wilbur Farm |
| Charles Strong Home | Humphrey Cemetery | Roberts, Frances C., | Withers Place, |
| & Cemetery | | Dr. | Reuben |

Places:

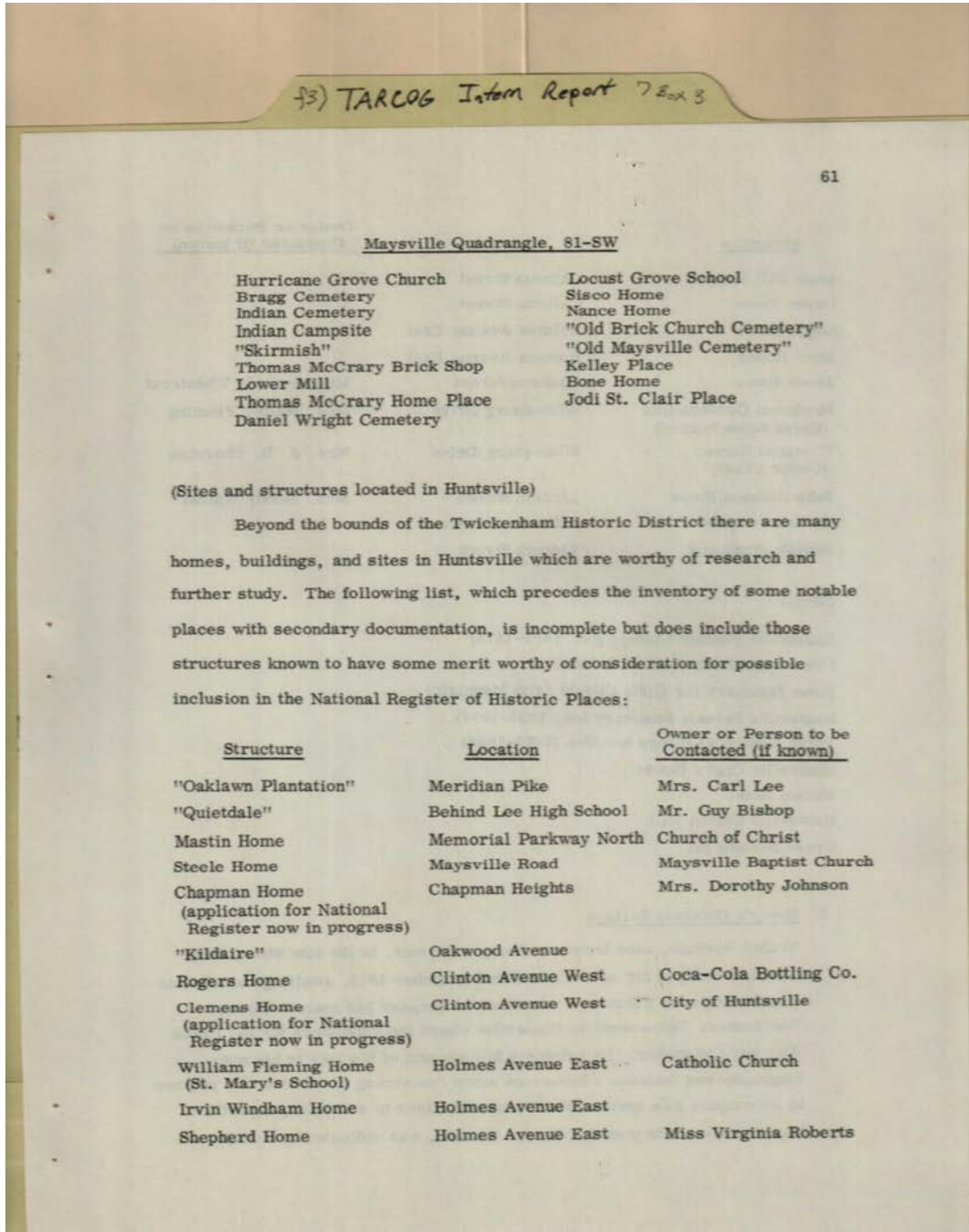
Madison Co., AL

Types:

list report

Dates:

Nov 13, 1819



Topics:

Catholic Church
Church of Christ

Coca-Cola Bottling
Company

Maysville Baptist
Church

Names:

Bishop, Guy, Mr.
Bone Home
Bragg Cemetery
Chapman Home
Clemens Home
Daniel Wright
Cemetery
Hurricane Grove
Church

Indian Cemetery
Irvin Windham Home
Jodi St. Clair Place
Johnson, Dorothy,
Mrs.
Kelley Place
Kildaire
Lee, Carl, Mrs.
Locust Grove School

Lower Mill
Mastin Home
Nance Home
Oaklawn Plantation
Old Brick Church
Cemetery
Old Maysville
Cemetery
Quietdale

Roberts,
Virginia, Miss
Rogers Home
Shepherd Home
Sisco Home
Skirmish
Steele Home
Thomas McCrary
Brick Shop

Thomas McCrary
Home Place

William Fleming
Home

Places:

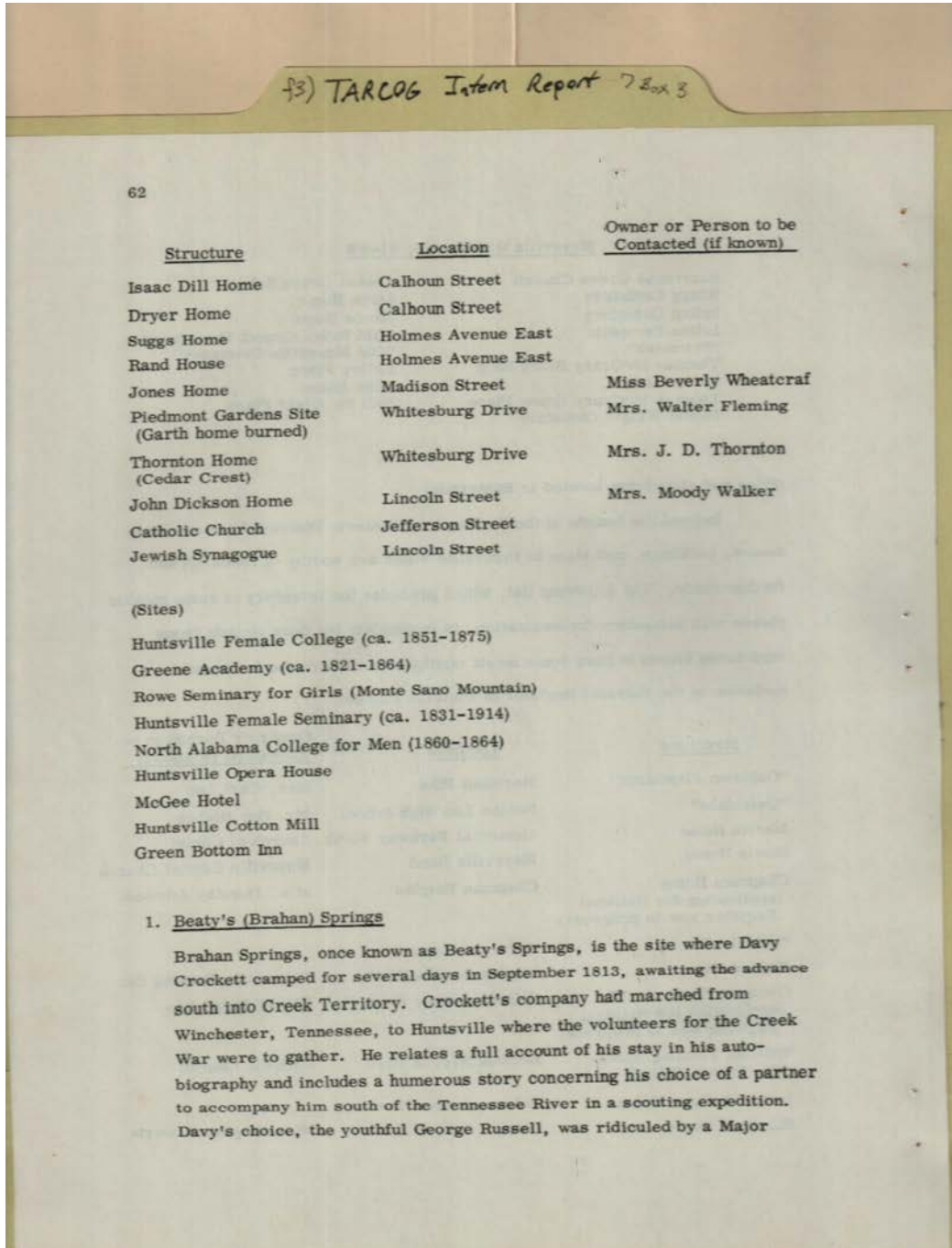
Huntsville, AL

Madison Co., AL

Types:

list

reference



Names:

- | | | | |
|--------------------------|----------------------------|-------------------------------|-----------------------------|
| Beaty's (Brahan) Springs | Huntsville Female College | McGee Hotel | Thornton Home (Cedar Crest) |
| Catholic Church | Huntsville Female Seminary | North Alabama College for Men | Thornton, J. D., Mrs. |
| Crockett, Davy | Huntsville Opera House | Piedmont Gardens Site | Walker, Moody, Mrs. |
| Dryer Home | Isaac Dill Home | Rand House | Wheatcraft, Beverly, Miss |
| Fleming, Walter, Mrs. | Jewish Synagogue | Rowe Seminary for Girls | |
| Green Bottom Inn | John Dickson Home | Russell, George | |
| Greene Academy | Jones Home | Suggs Home | |
| Huntsville Cotton Mill | | | |

Places:

- | | | |
|----------------|------------|----------|
| Huntsville, AL | Monte Sano | Mountain |
|----------------|------------|----------|

Types:

list

reference

report

Dates:

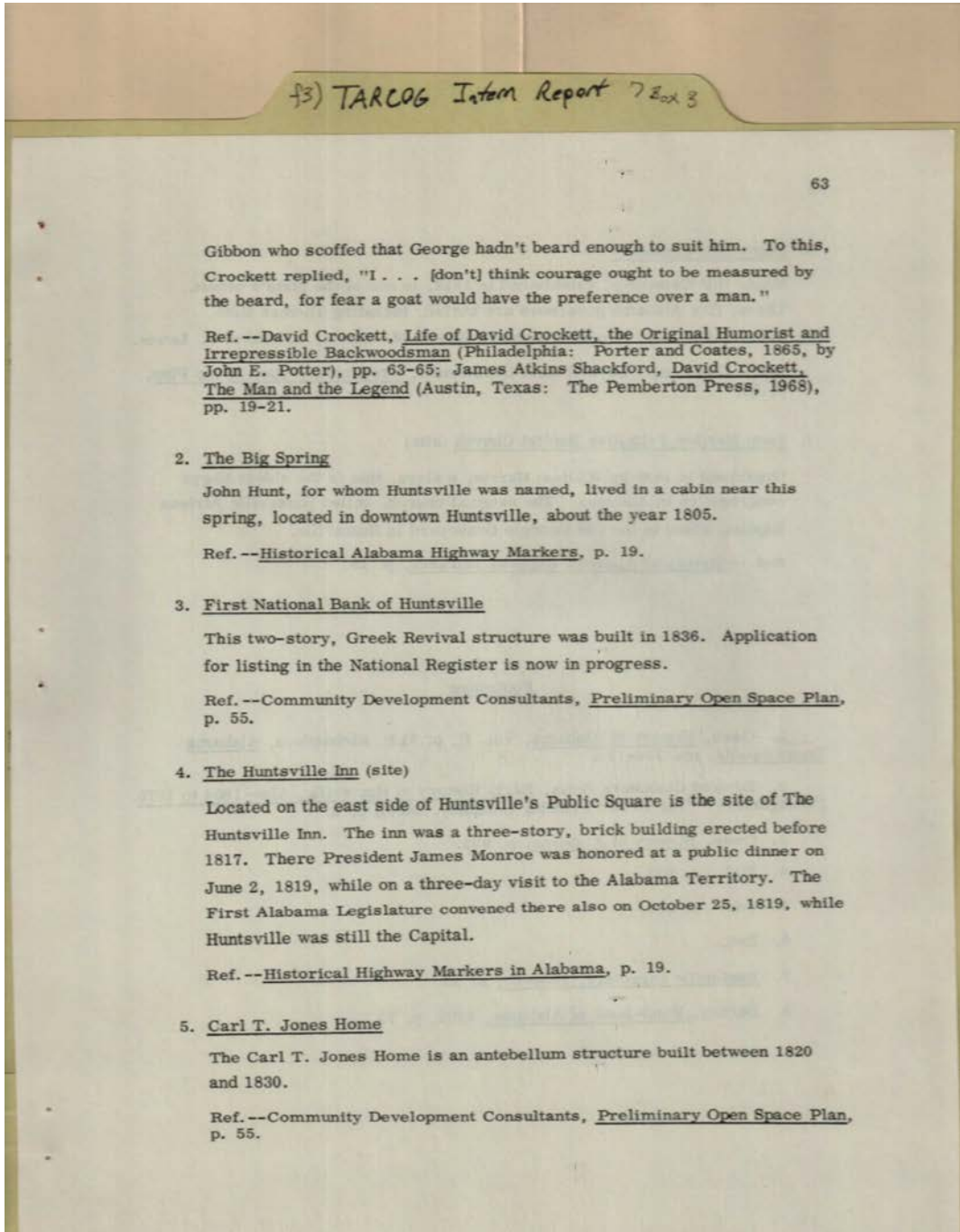
1821-1864

1851-1875

Sep 1813

1831-1914

1860-1864



honored at dinner

Names:

Carl T. Jones Home
 Crockett, David
 First National Bank
 of Huntsville

Gibbon, Major
 John Hunt
 Monroe, James,
 President

Potter, John E.
 Shackford, James
 Atkins
 The Big Spring

The Huntsville Inn

Places:

Huntsville, AL

Types:

list

reference

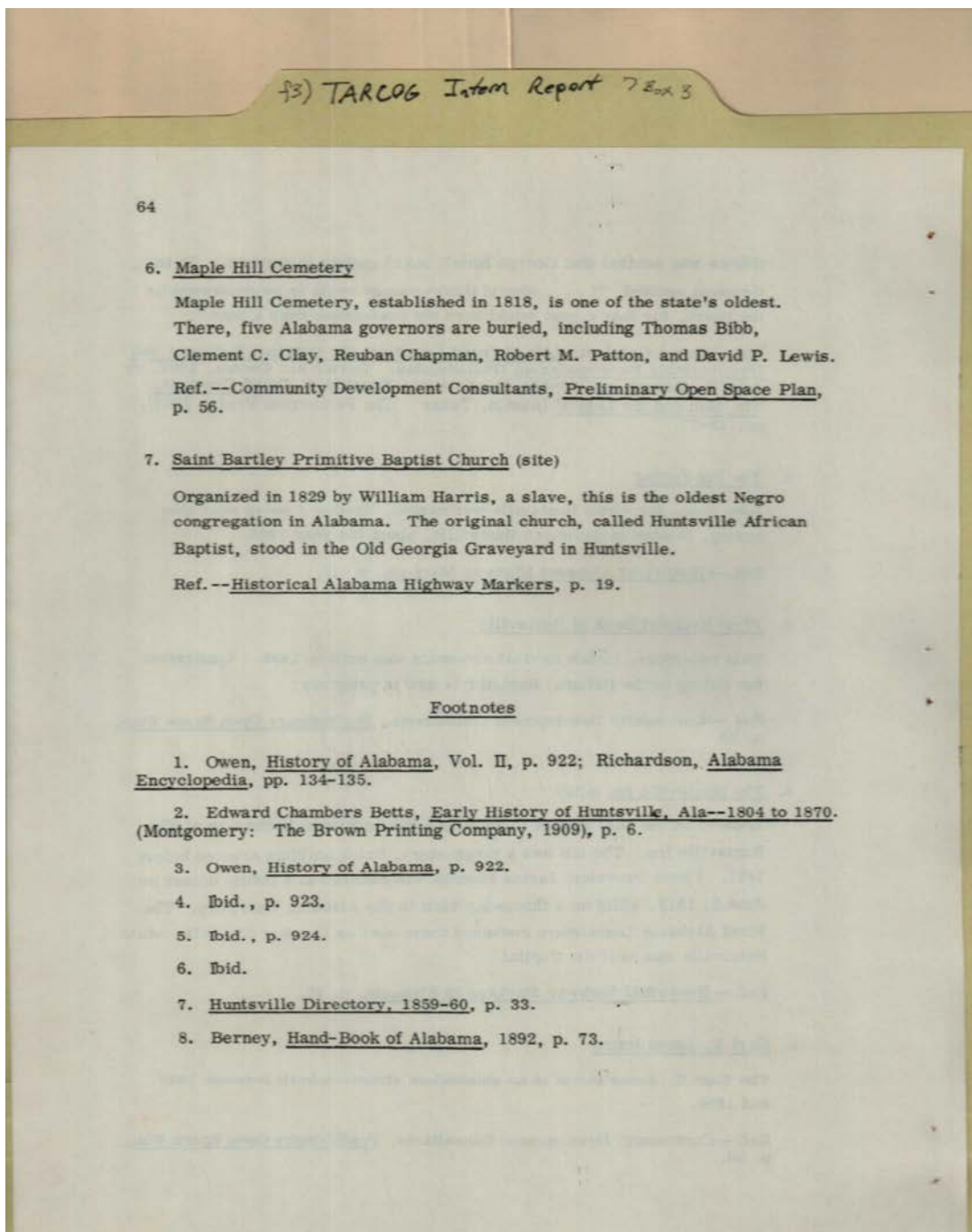
report

Dates:

1805

1820-1830

Jun 2, 1819



AL governor buried at Maple Hill

Names:

Berney,	Chapman, Reuban	Lewis, David P.	Richardson,
Betts, Edward	Clay, Clement C.	Maple Hill Cemetery	Saint Bartley
Chambers	Harris, William	Owen,	Primitive Baptist
Bibb, Thomas	(slave)	Patton, Robert M.	Church

Places:

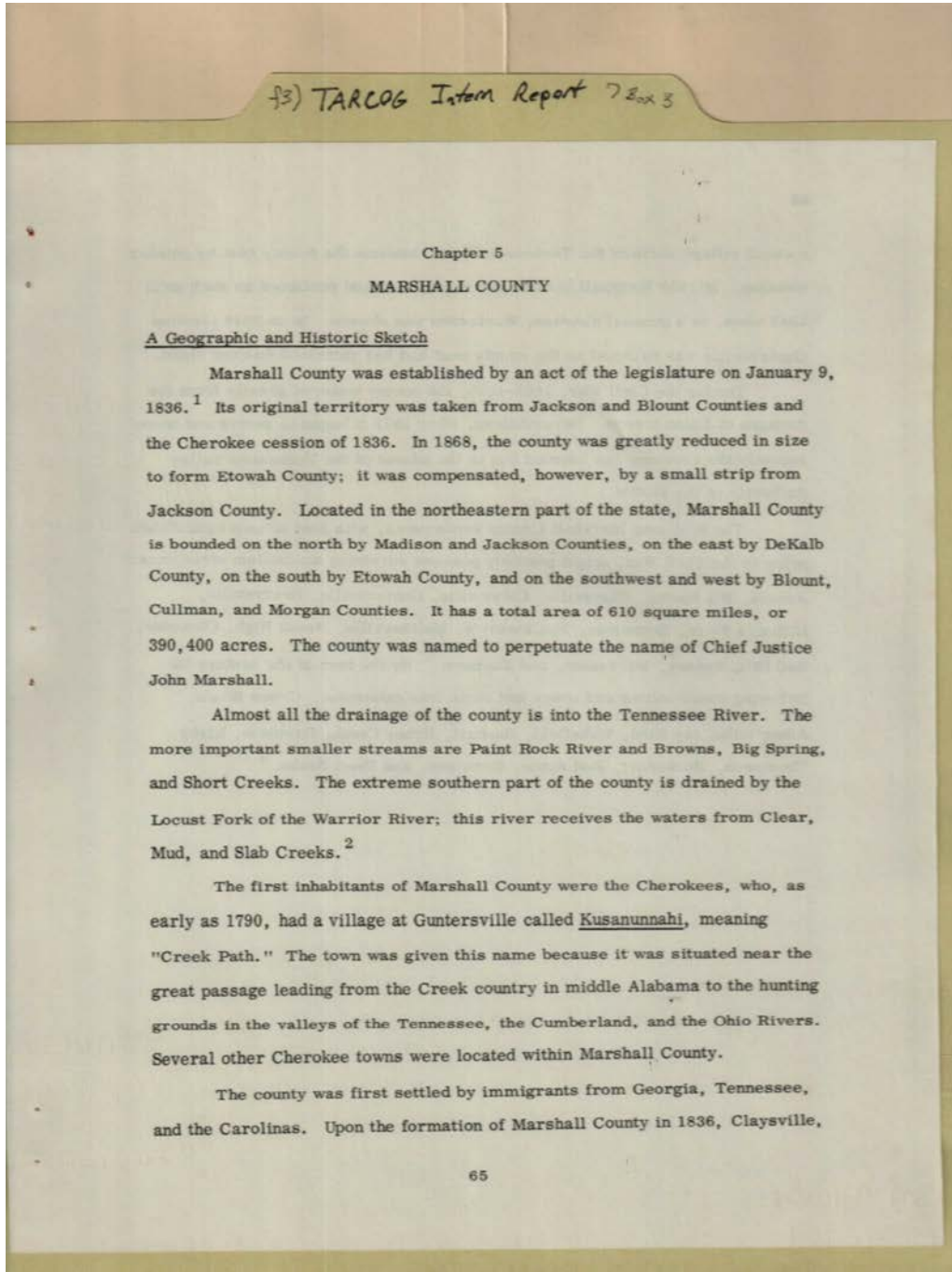
Huntsville, AL	Madison Co., AL
----------------	-----------------

Types:

footnote	list	report
----------	------	--------

Dates:

1818	1829
------	------



county named for him

Names:

Cherokees

Geographic &
Historic sketch

Marshall, John, Chief
Justice

Places:

Marshall Co., AL

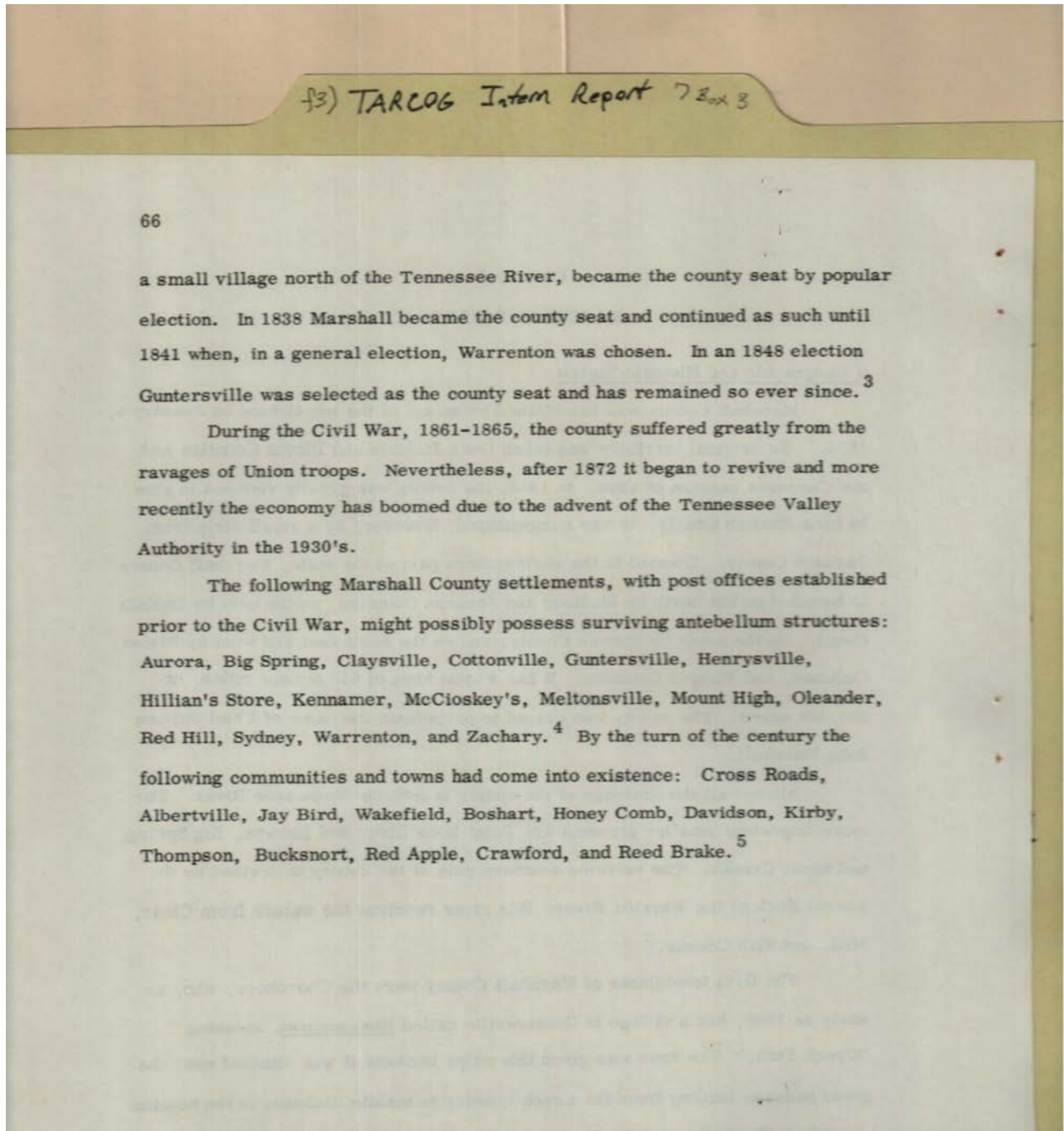
Types:

report

Dates:

1790

Jan 9, 1836



Names:

Albertville	Cross Roads	Kirby	Settlements with post
Aurora	Davidson	McCioskey's	offices
Big Spring	Guntersville	Meltonville	Sydney
Boshart	Henrysville	Mount High	Thompson
Bucksnort	Hillian's Store	Oleander	Wakefield
Claysville	Honey Comb	Red Apple	Warrenton
Cottonville	Jay Bird	Red Hill	Zachary
Crawford	Kenamer	Reed Brake	

Places:

Marshall Co., AL

Types:

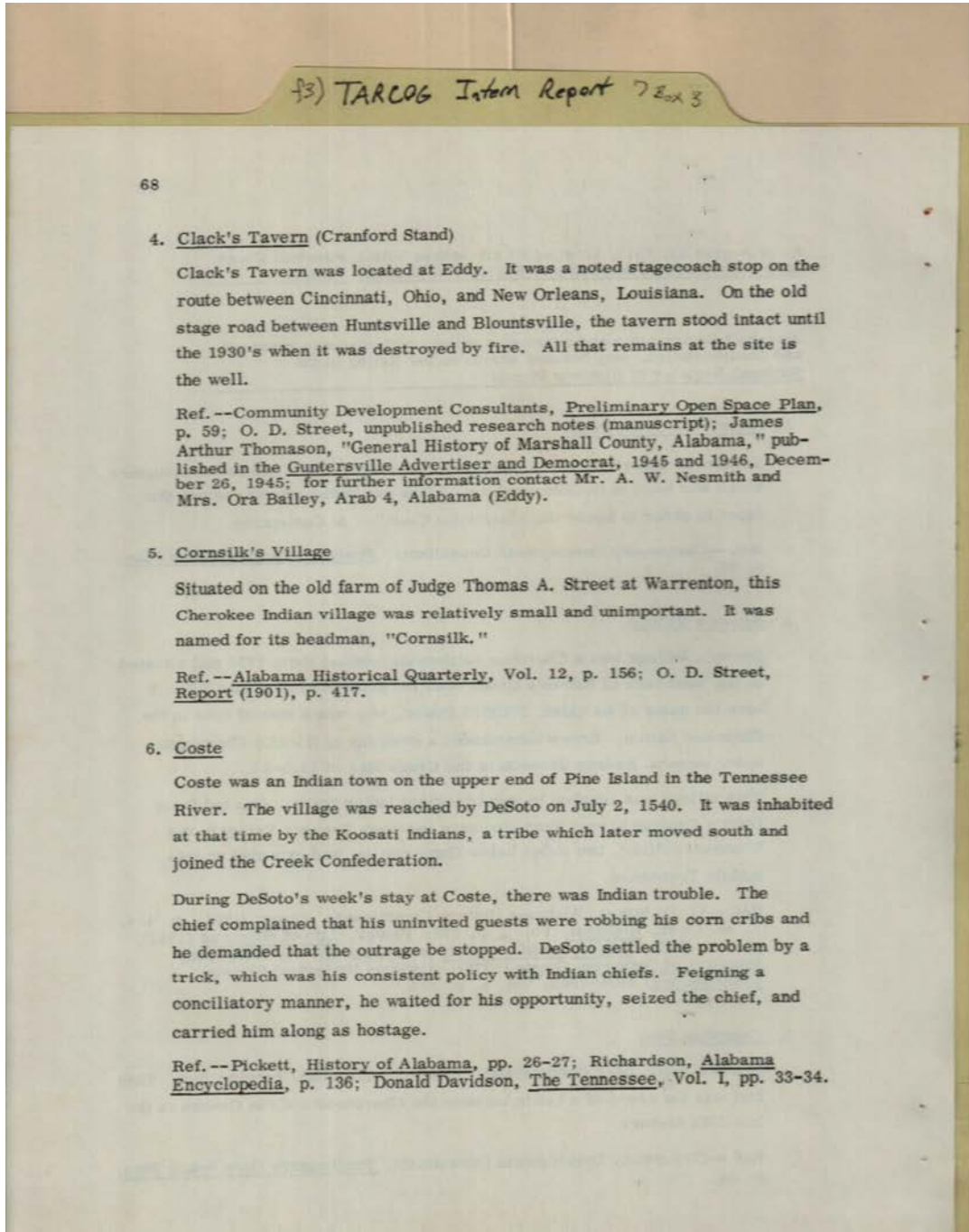
list

report

Dates:

1790

1813-1814



Names:

Bailey, Ora, Mrs.	Coste	Street, Thomas A.,
Clack's Tavern (Cranford Stand)	DeSoto	Judge
Cornsilk's Village	Nesmith, A. W., Mr.	Thomason, James
	Street, O. D.	Arthur

Places:

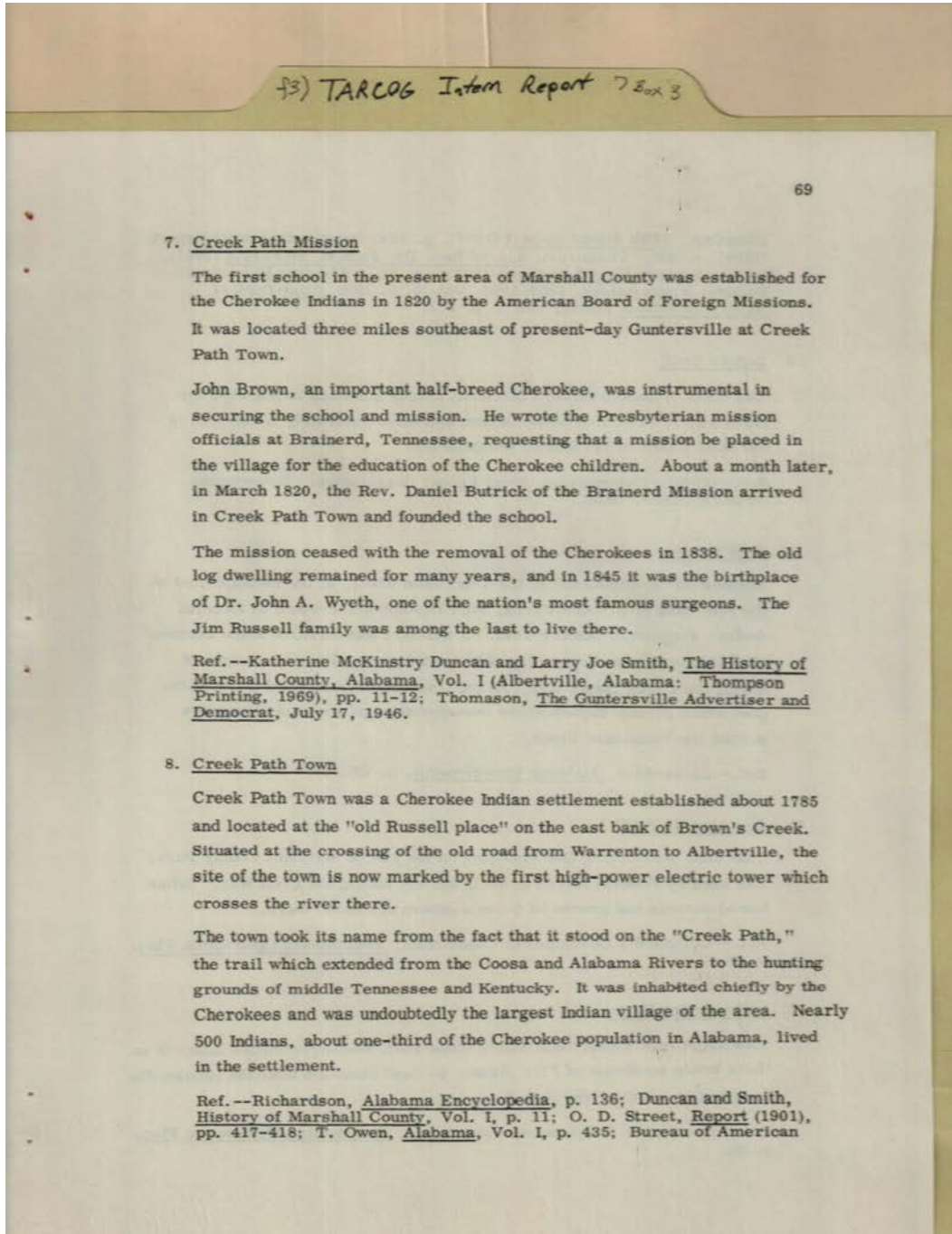
Arab, AL	Marshall Co., AL	Warrenton, AL
----------	------------------	---------------

Types:

list	reference	report
------	-----------	--------

Dates:

July 2, 1540



Topics:

Cherokee Indians established	Cherokee settlement famous surgeon	founded school
---------------------------------	---------------------------------------	----------------

Names:

Brown, John	Creek Path Town	Owen, T.	Street, O. D.
Butrick, Daniel, Reverend	Duncan and Smith	Richardson,	Thomason,
Creek Path Mission	Duncan, Katherine McKinstry	Russell, Jim Smith, Larry Joe	Wyeth, John A., Dr.

Places:

Marshall Co., AL

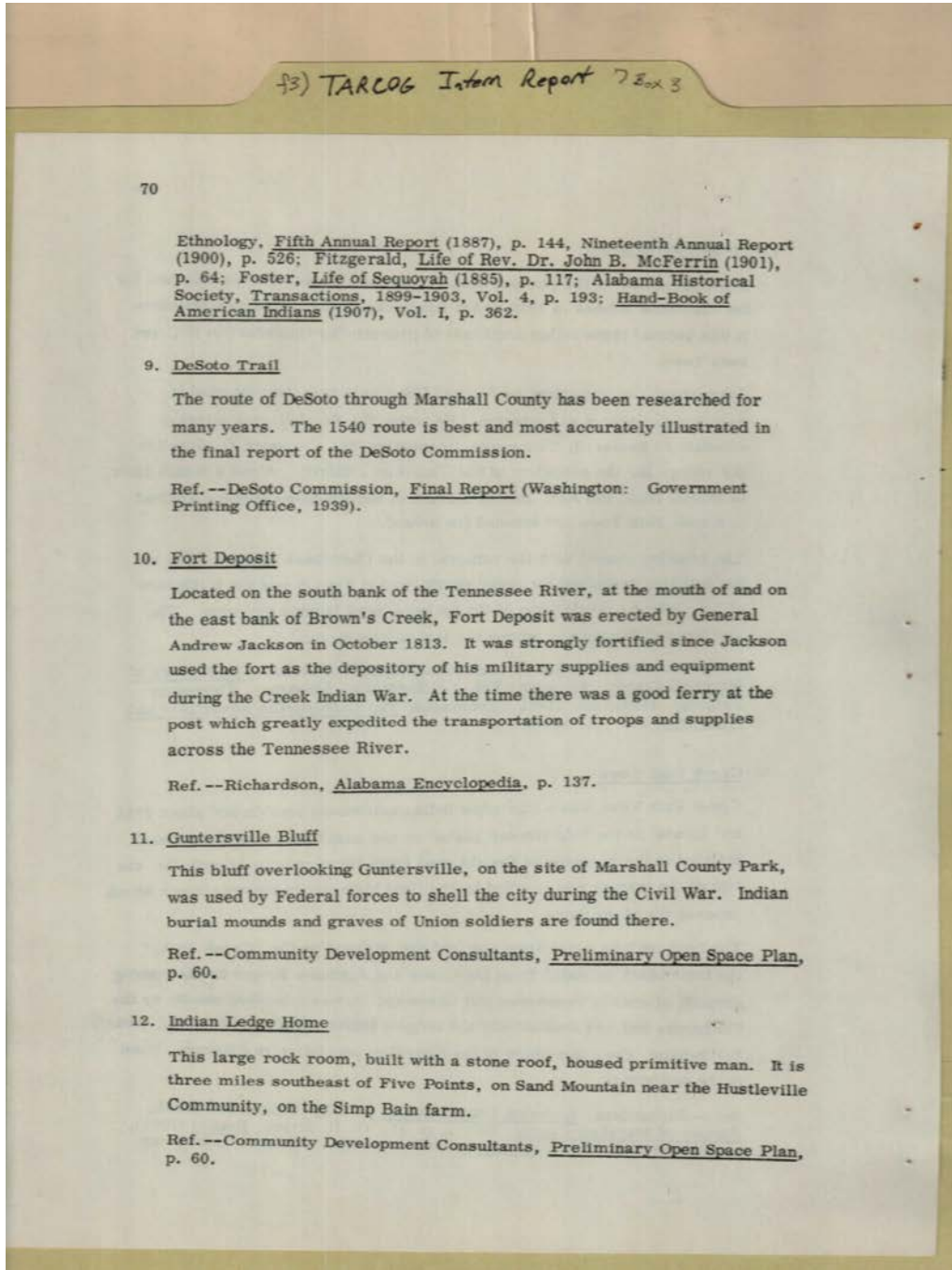
Types:

list	reference	report
------	-----------	--------

Dates:

1785

1820



Names:

DeSoto Trail	Foster,	Jackson, Andrew,
Ethnology,	Guntersville Bluff	General
Fitzgerald,	Indian Ledge Home	Richardson,

Places:

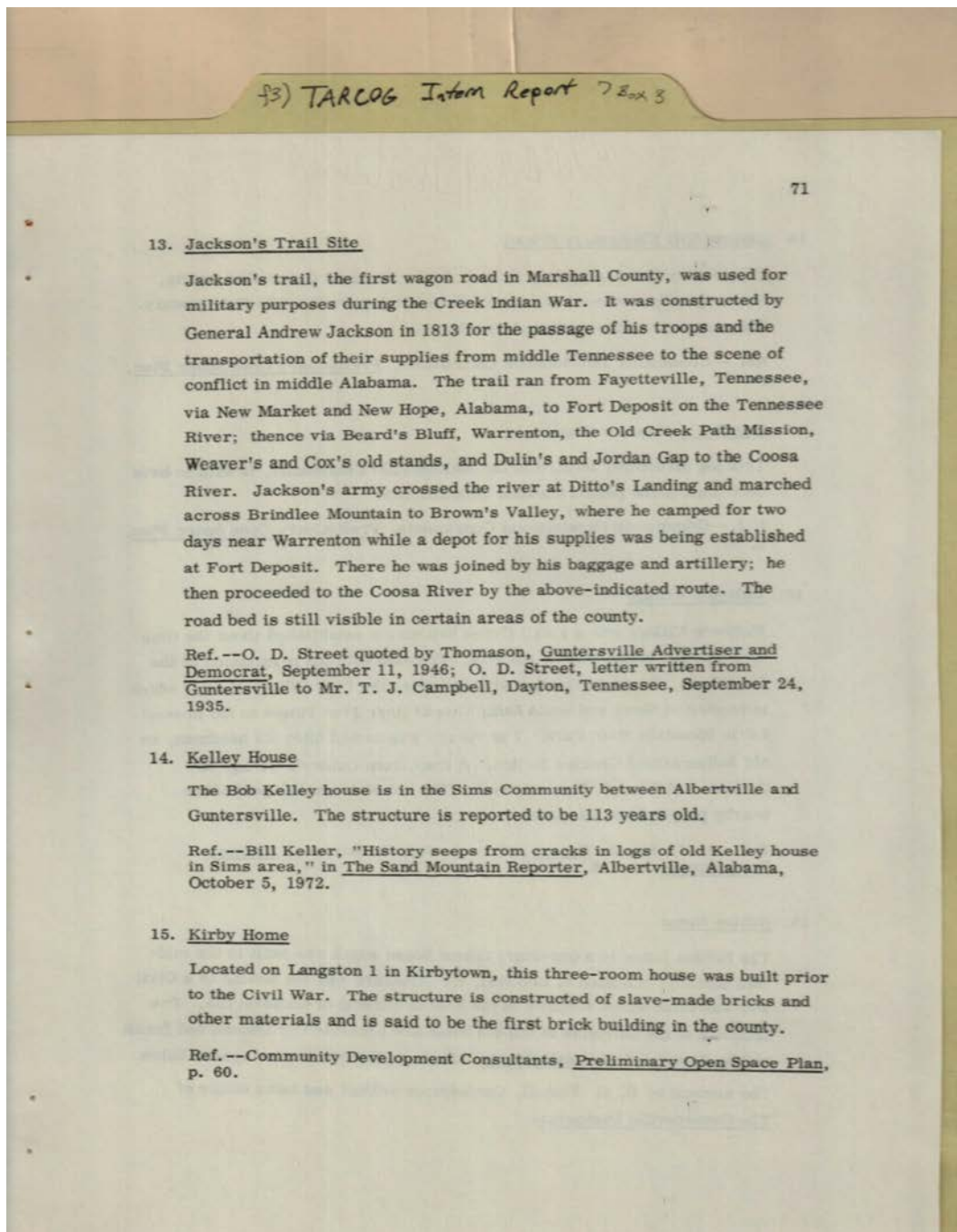
Marshall Co., AL

Types:

list	reference	report
------	-----------	--------

Dates:

1540	Oct 1813
------	----------



Names:

Campbell, T. J., Mr.
Jackson, Andrew,
General

Jackson's Trail Site
Keller, Bill
Kelley House

Kirby House
Street, O. D.
Thomason,

Places:

Albertville, AL

Dayton, TN

Marshall Co., AL

Types:

list

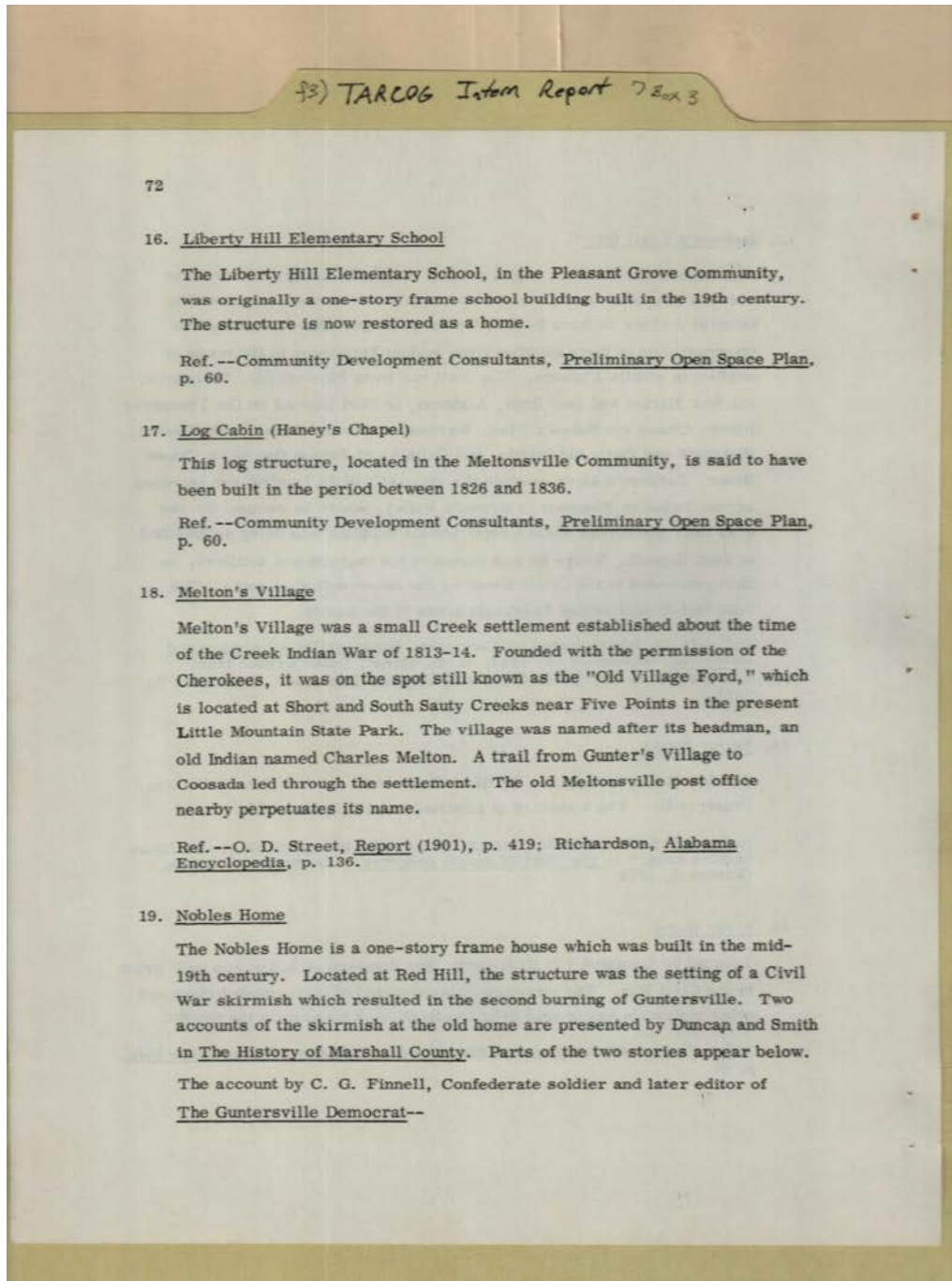
reference

report

Dates:

Oct 5, 1972

Sep 24, 1935



Topics:

Indian village named for him soldier and editor

Names:

Duncan and Smith	Log Cabin (Haney's Chapel)	Nobles Home
Finnell, C. G.	Melton, Charles	Old Village Ford
Libert Hill	Melton's Village	Richardson,
Elementary School		Street, O. D.

Places:

Marshall Co., AL

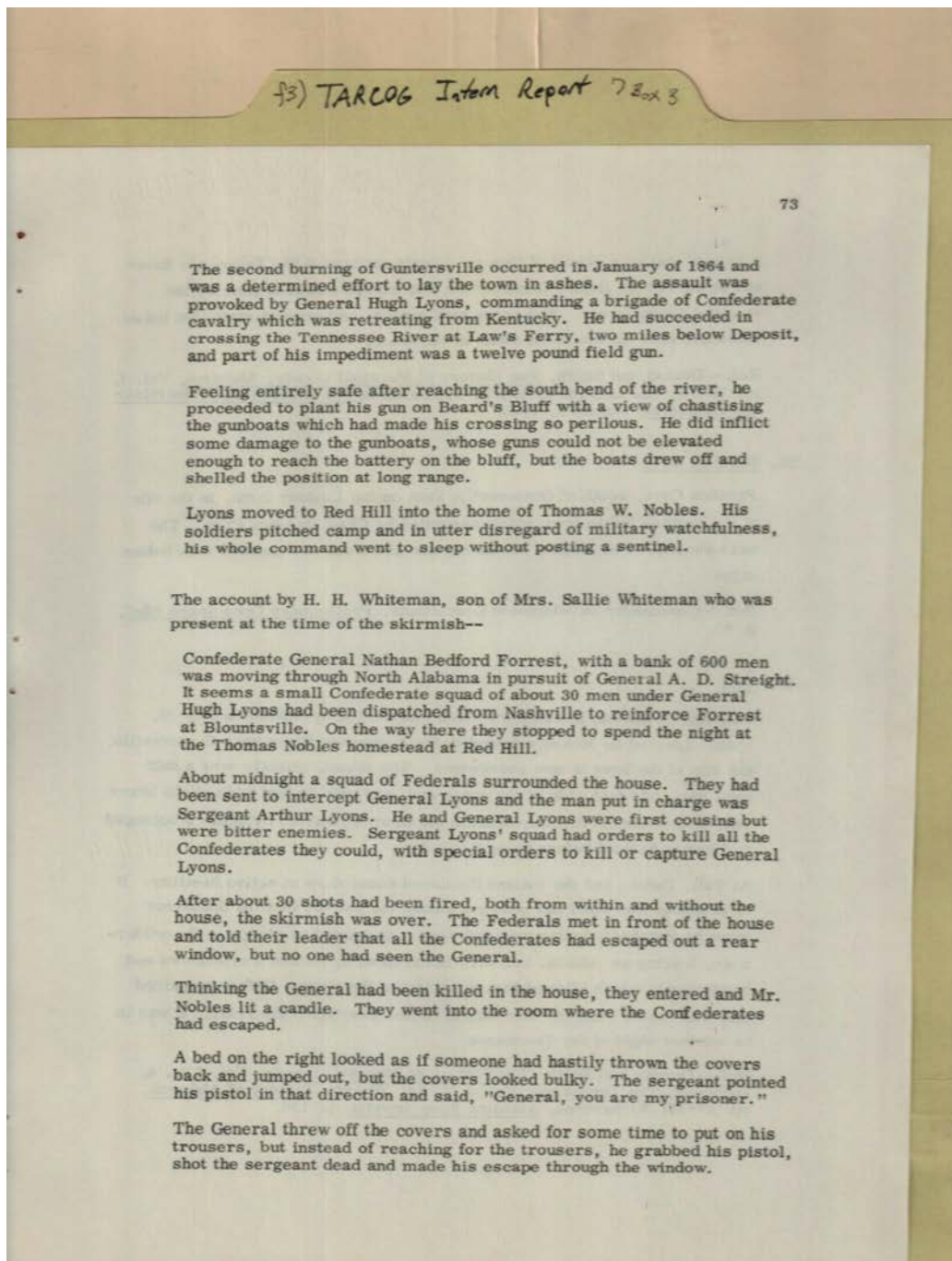
Types:

list reference report

Dates:

1813-1814

1826-1836



Topics:

present at Civil War
skirmish

town burned

Names:

Forrest, Nathan
Bedford, General
Guntersville

Lyons, Arthur,
Sergeant
Lyons, Hugh, General
Nobles, Thomas W.

Streight, A. D.,
General
Thomas Nobles
Homestead

Whiteman, H. H.
Whiteman, Sallie,
Mrs.

Places:

Marshall Co., AL

Red Hill, AL

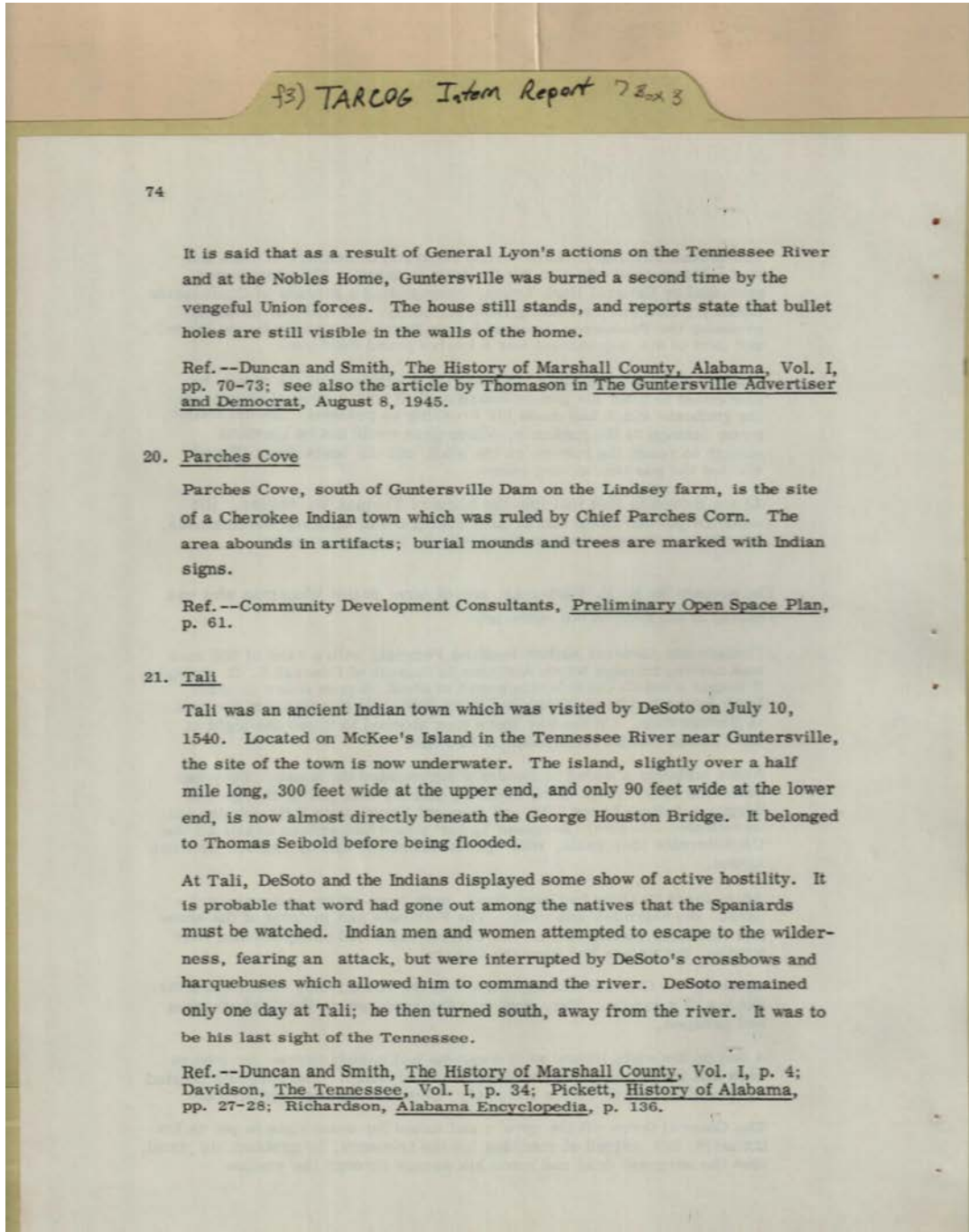
Types:

list

report

Dates:

Jan 1864



owned island

Names:

Davidson,	Parches Corn, Chief	Richardson,	Thomason,
Desoto,	Parches Cove	Seibold, Thomas	
Duncan and Smith	Pickett,	Tali	

Places:

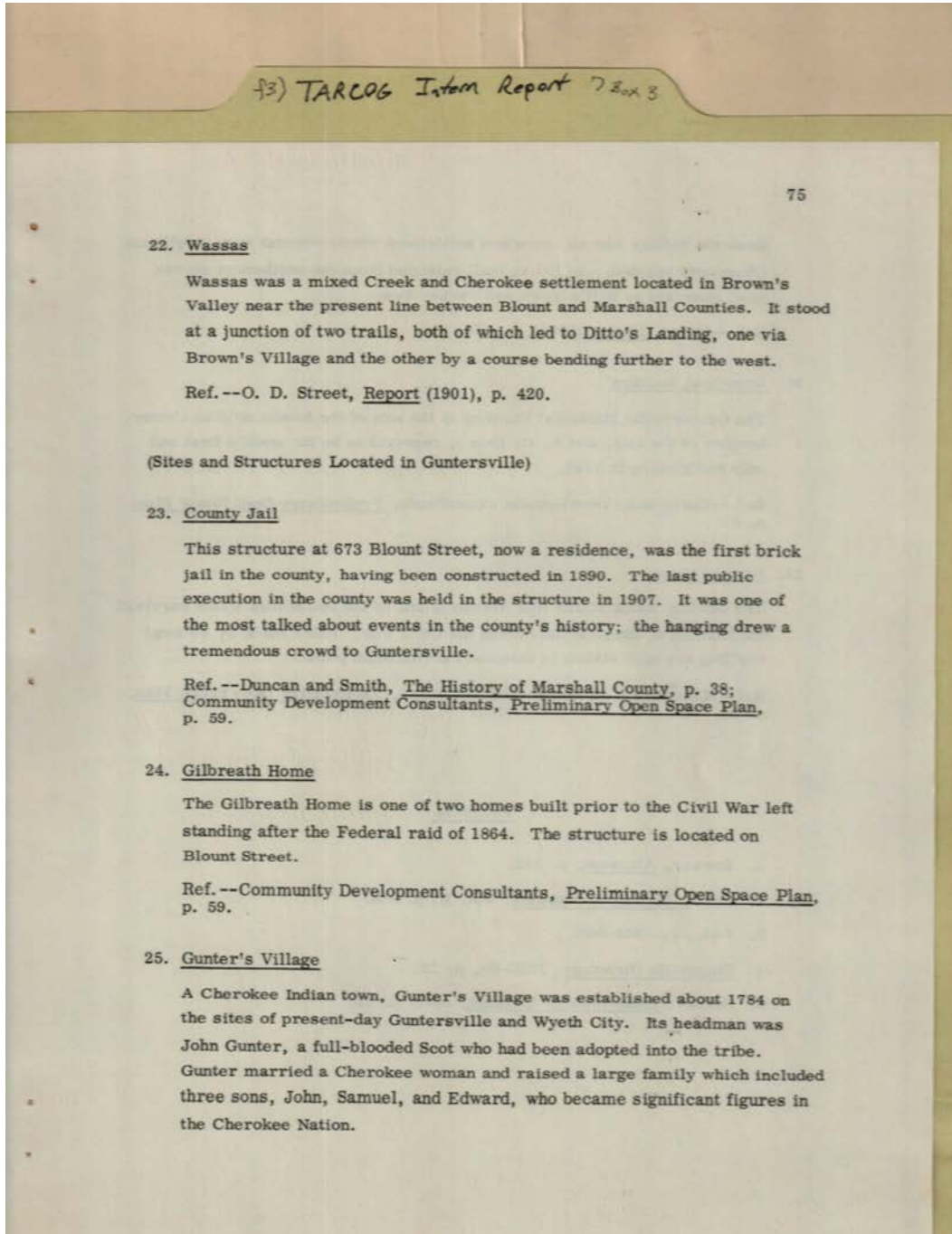
Marshall Co., AL

Types:

list	reference	report
------	-----------	--------

Dates:

Jul 10, 1540



Topics:

Cherokee town	Creek and Cherokee settlement	Scot adopted into tribe	son of John Gunter
---------------	-------------------------------	-------------------------	--------------------

Names:

County Jail	Gunter, Edward	Gunter's Village	Street,
Duncan and Smith	Gunter, John	Sites and Structures	Street, O. D.
Gilbreath Home	Gunter, Samuel	in Guntersville	Wassas

Places:

Marshall Co., AL

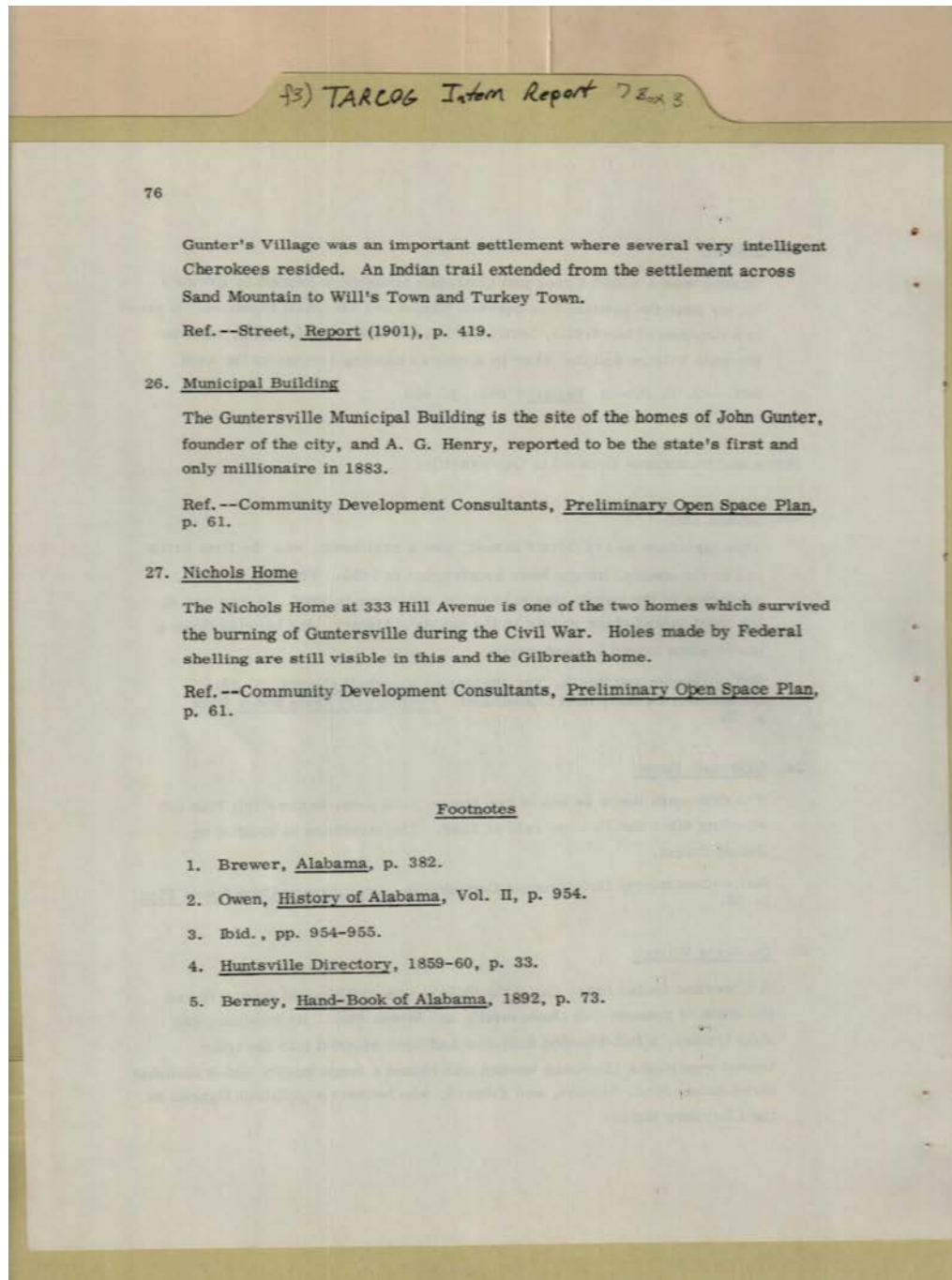
Types:

list	reference	report
------	-----------	--------

Dates:

1784

1890



Topics:

founder of city state's first millionaire

Names:

Berney, Gunter, John Municipal Building Owen,
Brewer, Henry, A. G. Nichols Home

Places:

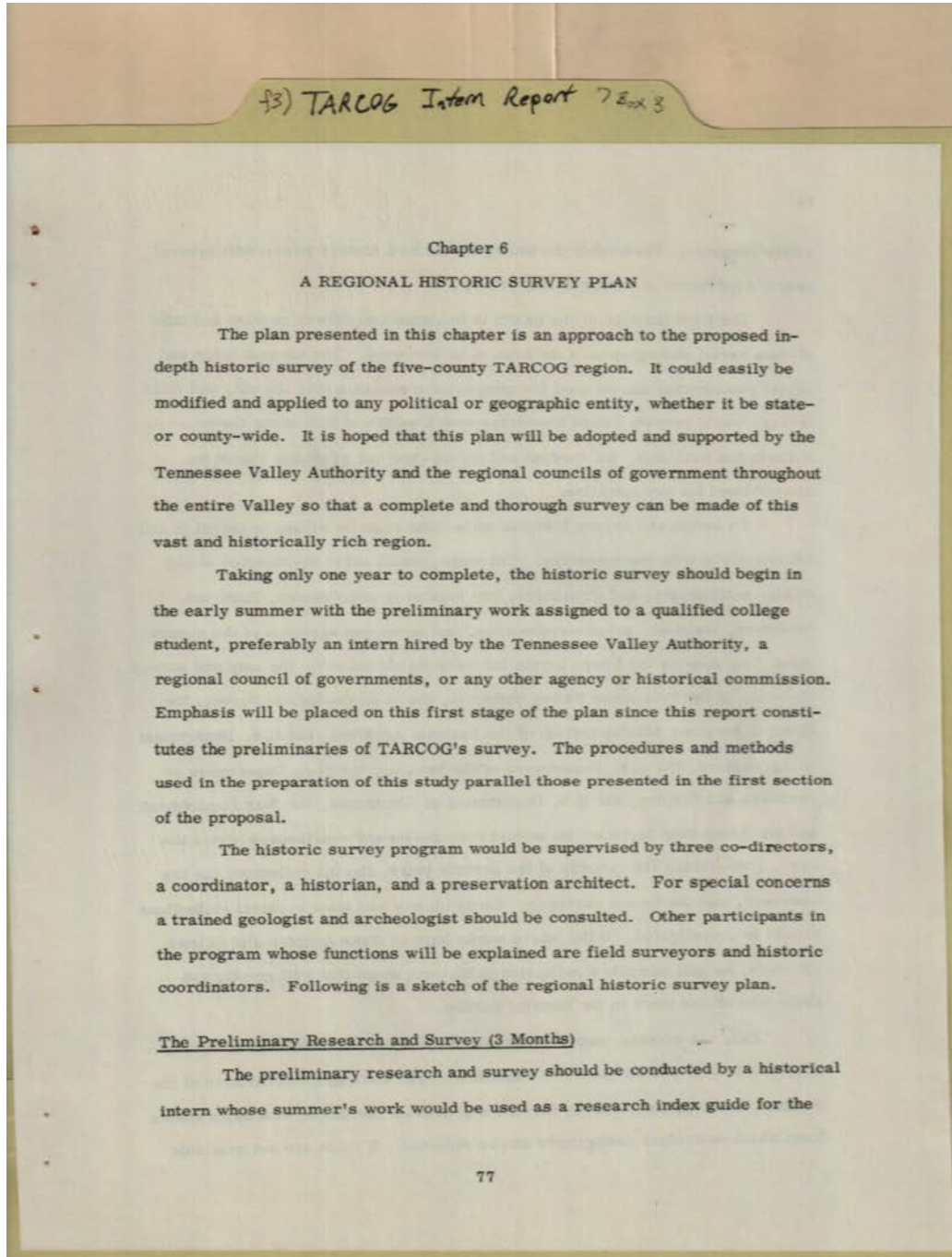
Marshall Co., AL

Types:

footnote list report

Dates:

1883



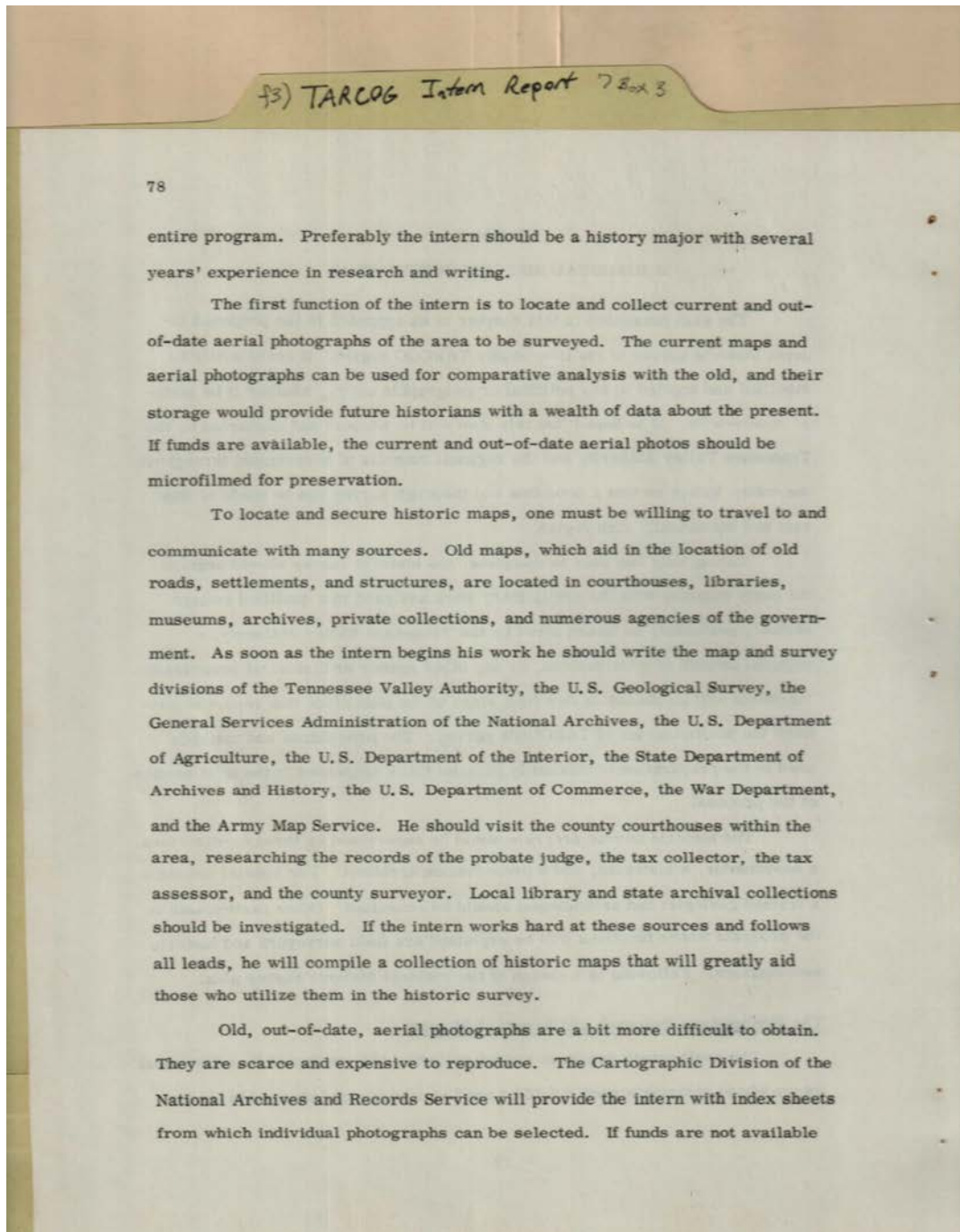
page 1

Names:

Regional Historic
Survey Plan

Types:

plan



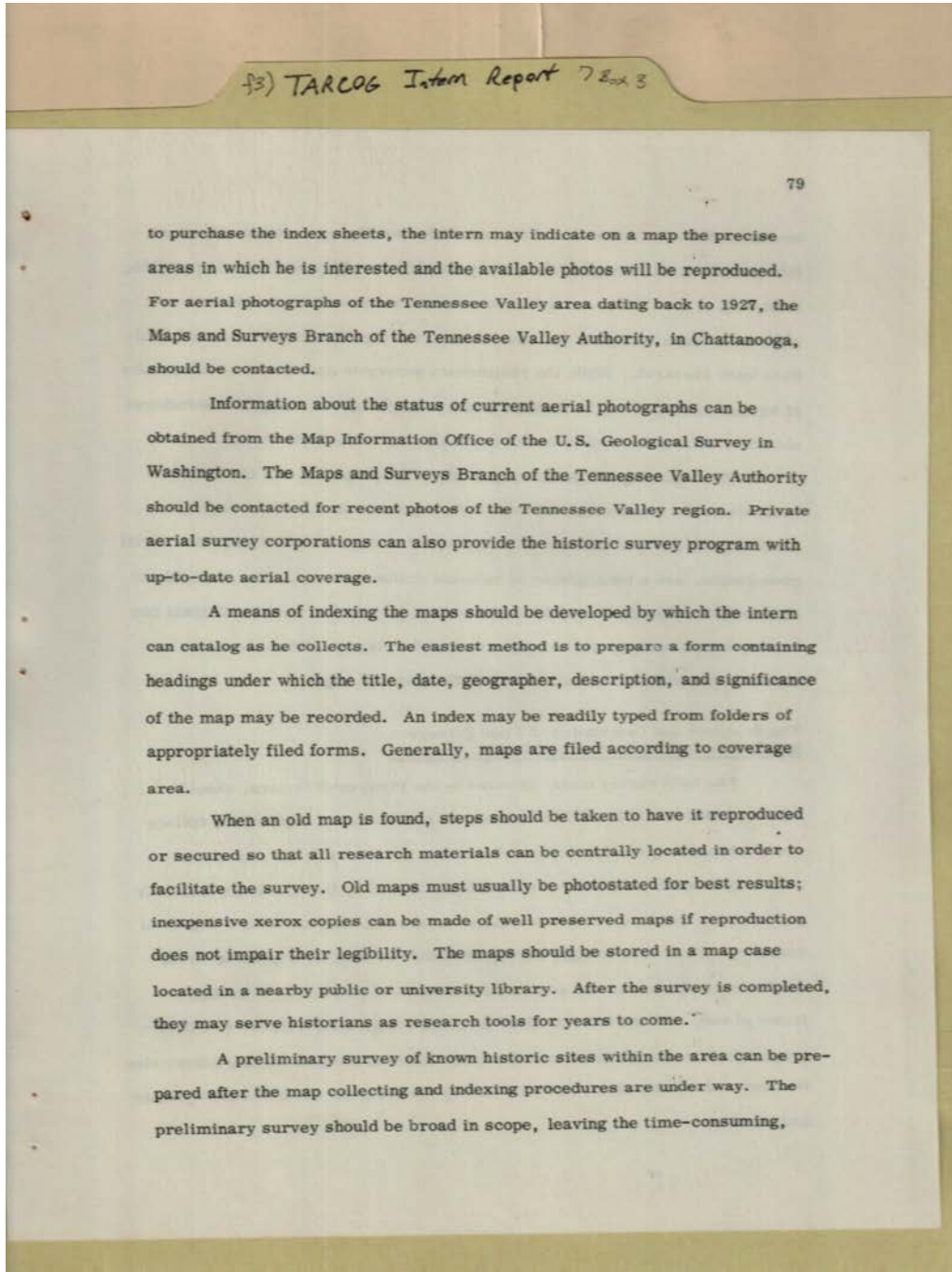
page 2

Names:

Regional Historic
Survey Plan

Types:

plan



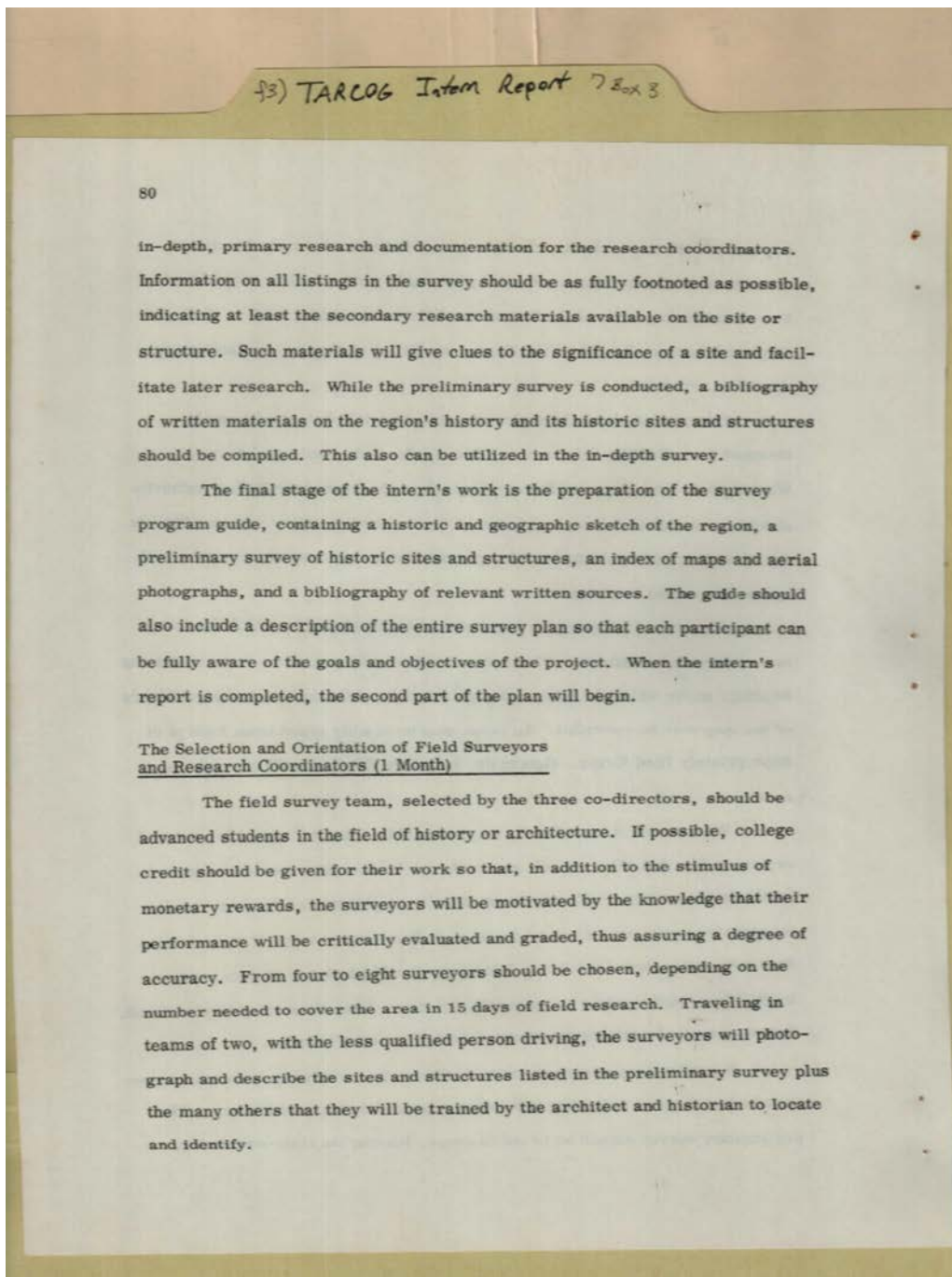
page 3

Names:

Regional Historic
Survey Plan

Types:

plan



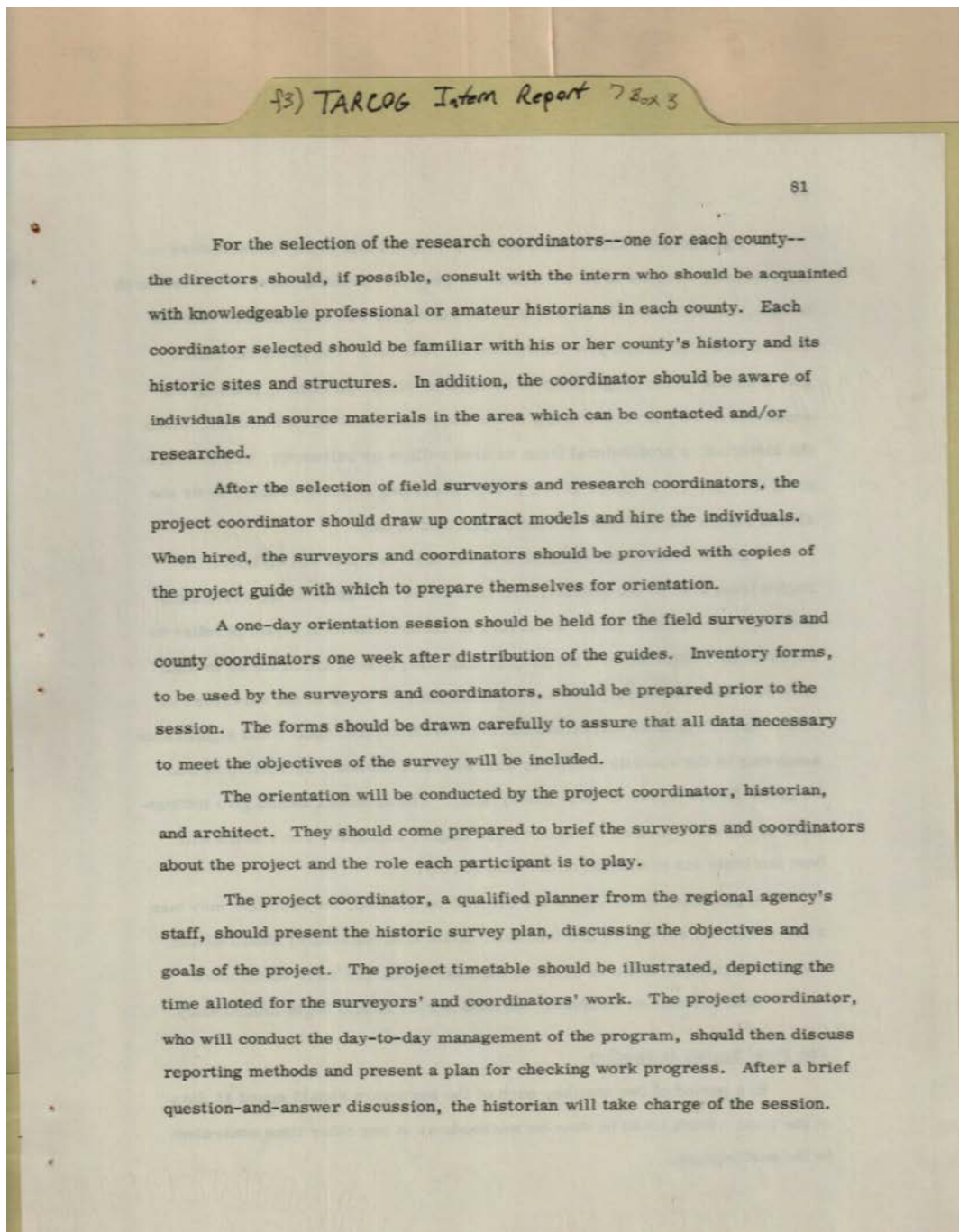
page 4

Names:

Regional Historic
Survey Plan

Types:

plan



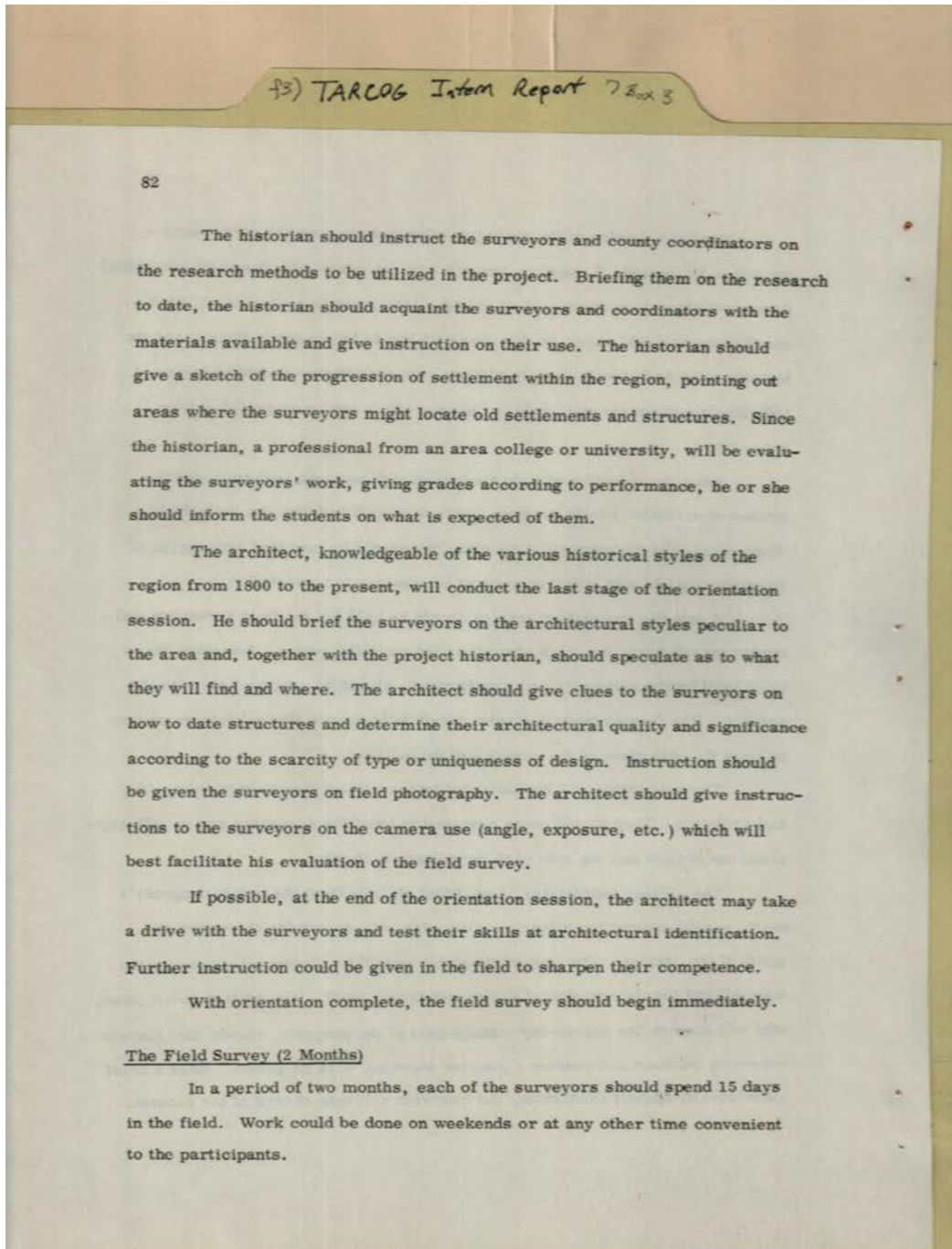
page 5

Names:

Regional Historic
Survey Plan

Types:

plan



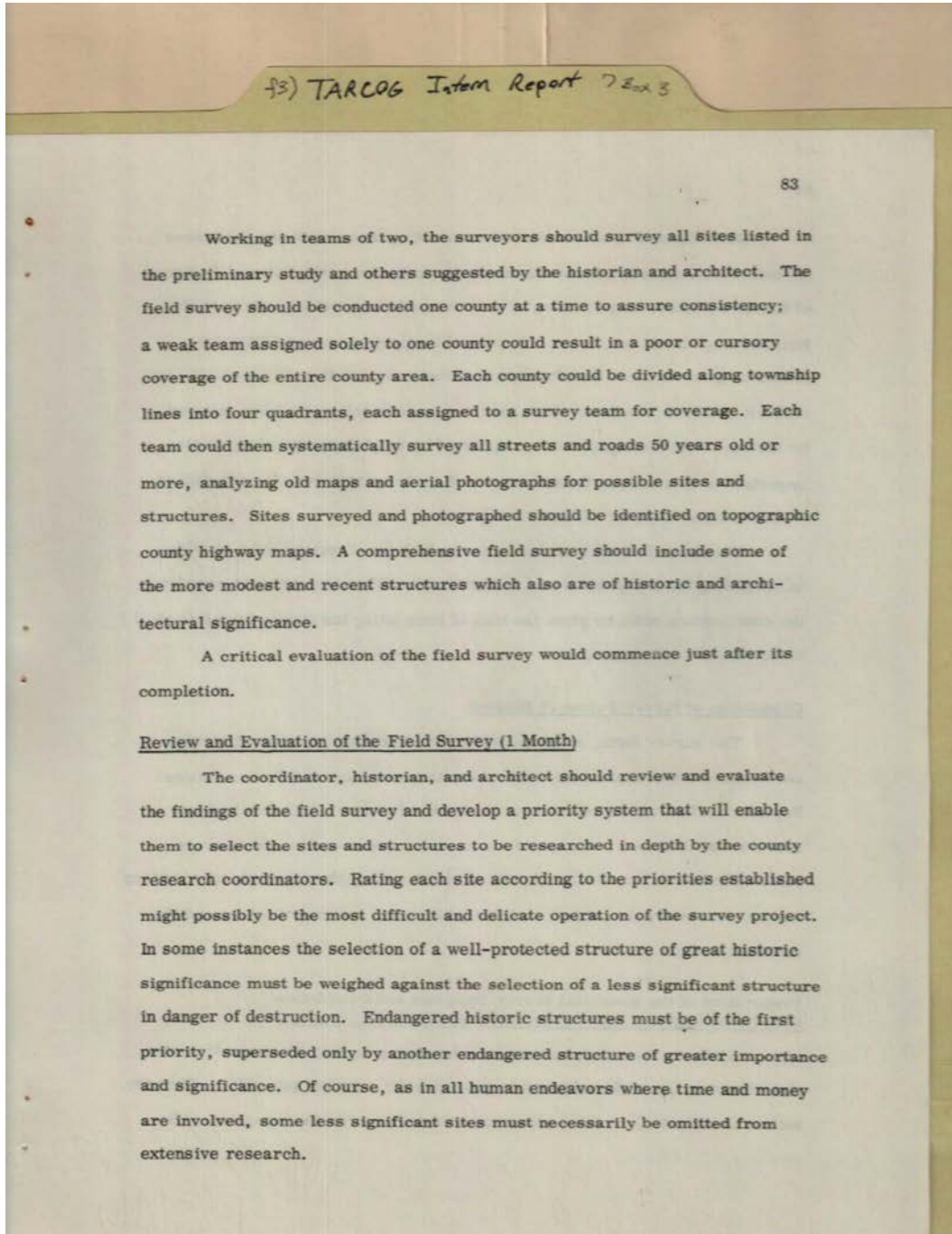
page 6

Names:

Regional Historic
Survey Plan

Types:

plan



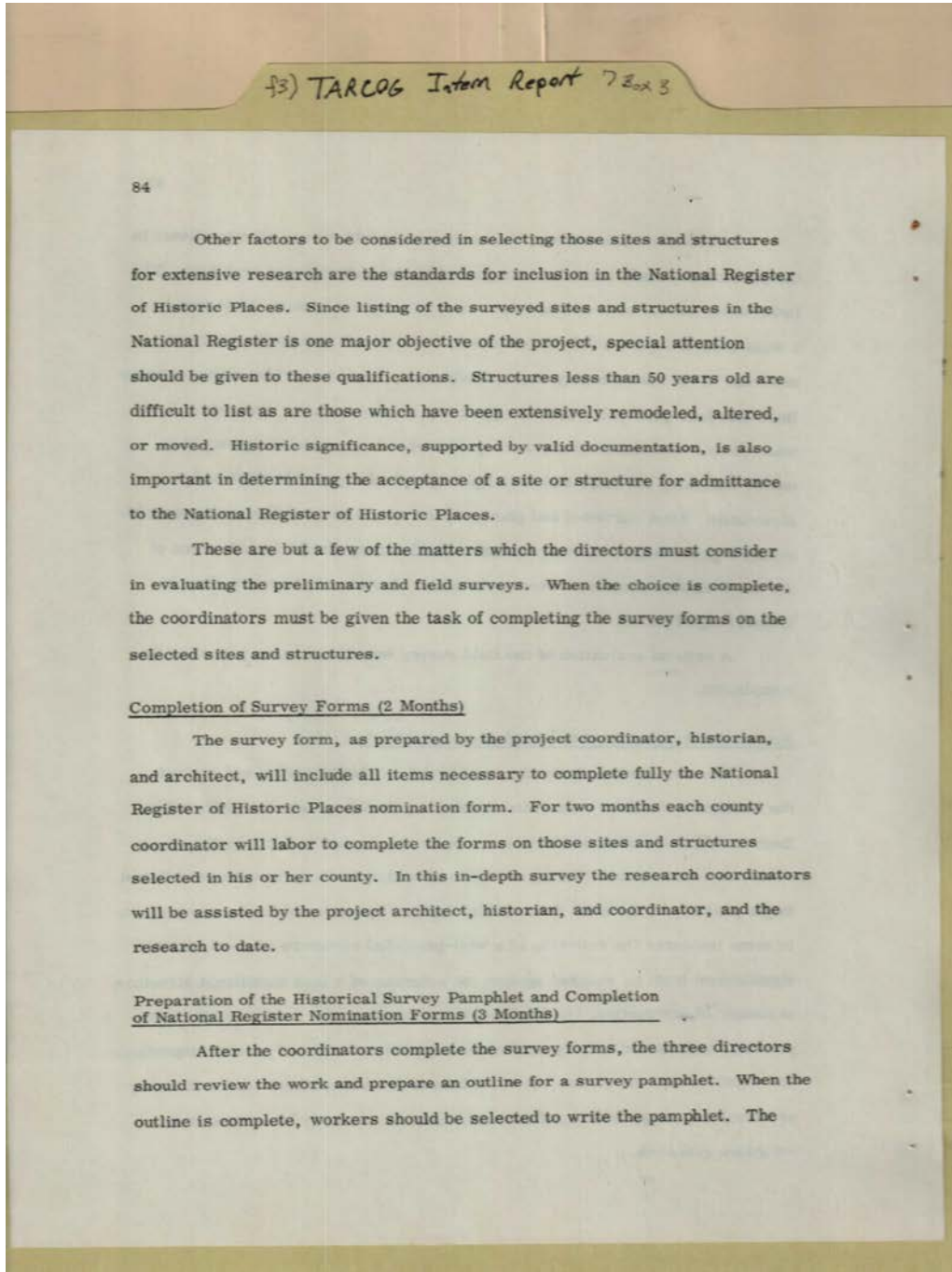
page 7

Names:

Regional Historic
Survey Plan

Types:

plan



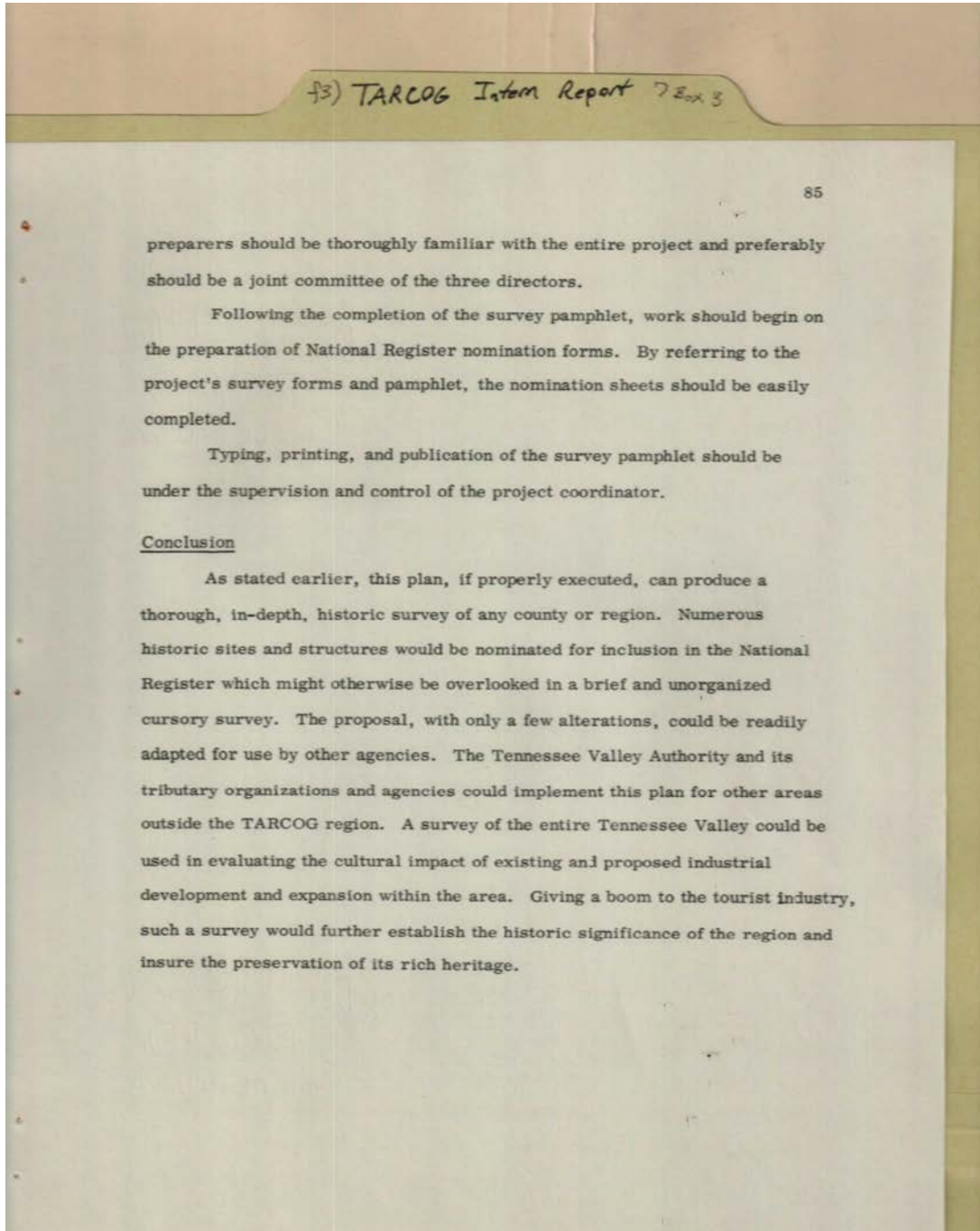
page 8

Names:

Regional Historic
Survey Plan

Types:

plan



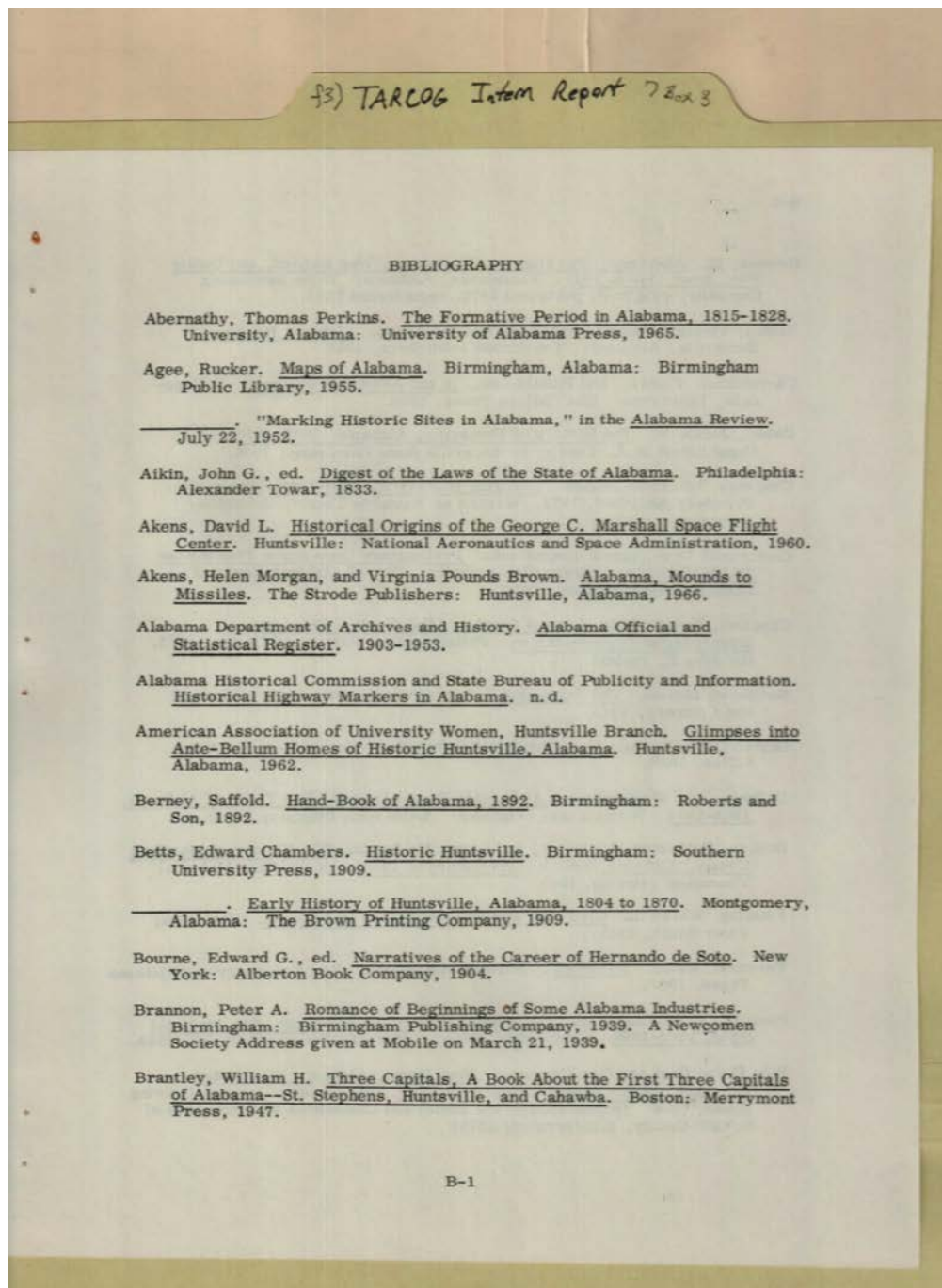
page 9

Names:

Regional Historic
Survey Plan

Types:

plan



Names:

Abernathy, Thomas
Perkins
Agee, Rucker
Aikin, John G.

Akens, David L.
Akens, Helen Morgan
Berney, Saffold

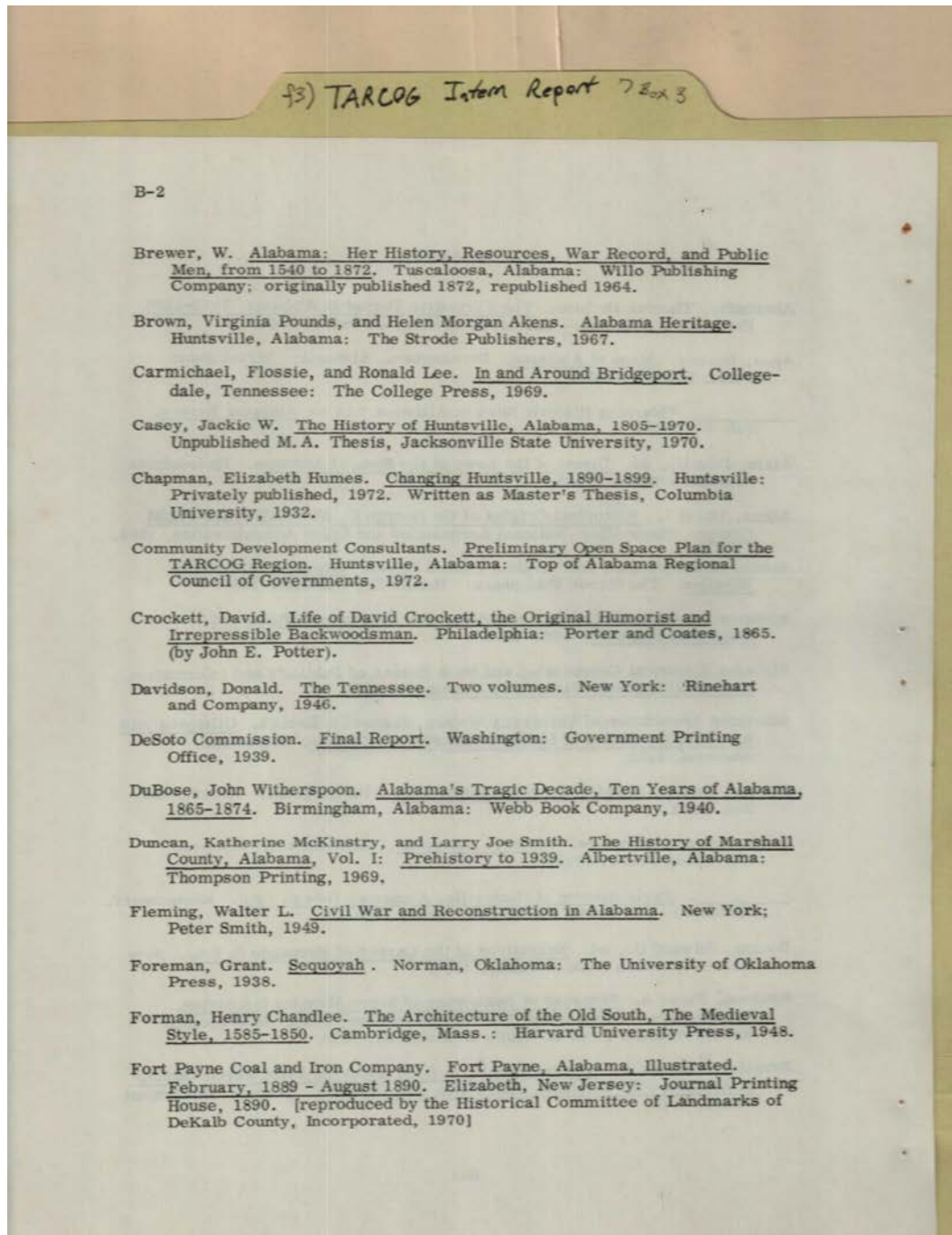
Betts, Edward
Chambers
Bourne, Edward G.
Brannon, Peter A.

Brantley, William H.
Brewer, W.
Brown, Virginia
Pounds

Types:

reference

Frances Cabaniss Roberts Collection: Series 7, Box 3, Folder 3
 "A Historical Survey of the TARCOG Region" Intern Report by Hendricks, John S., 1973
 Image 95 r07_03-03-000-0258 [Contents](#) [Index](#) [About](#)



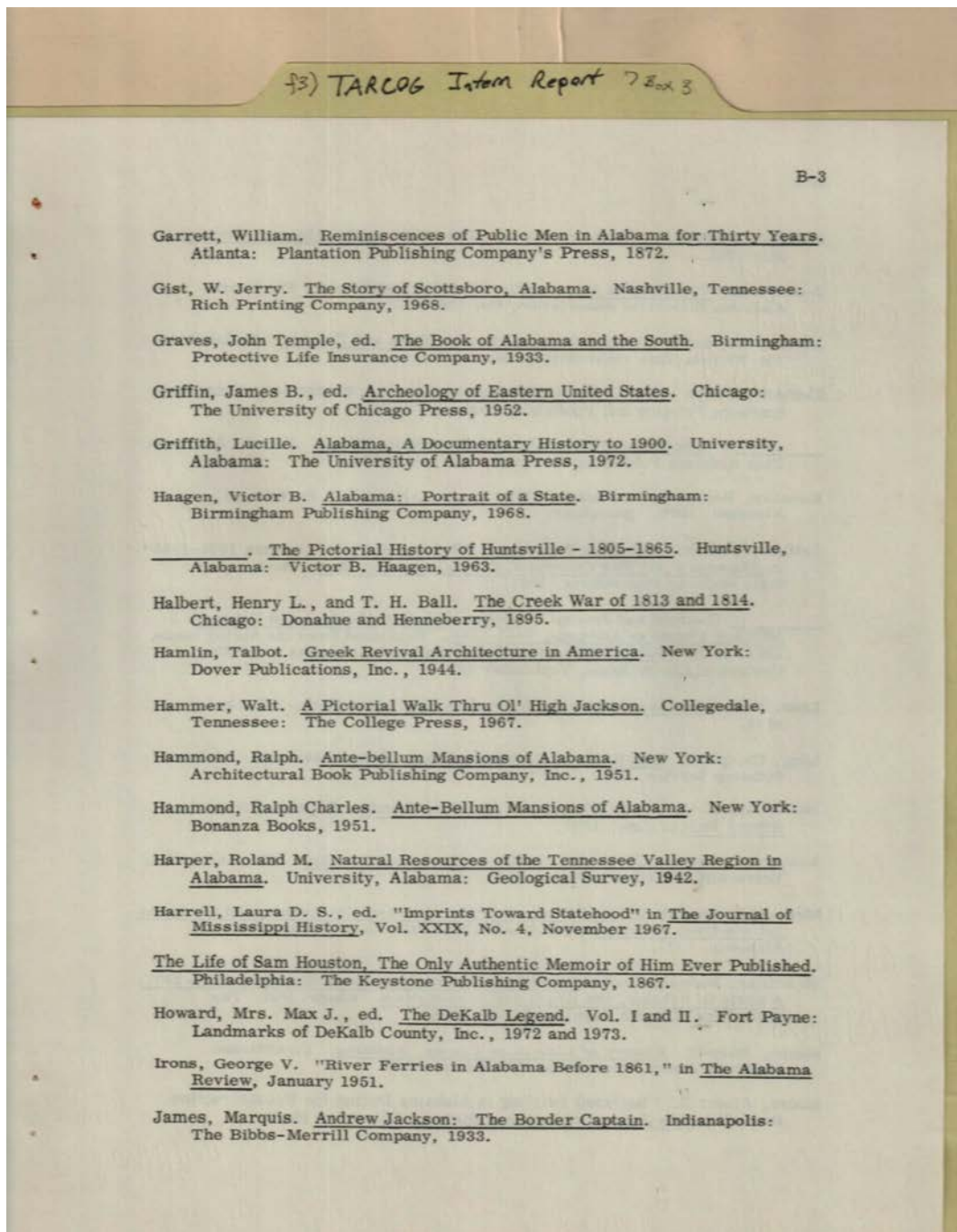
Names:

Brown, Virginia Pounds	Chapman, Elizabeth Humes	DuBose, John Witherspoon	Foreman, Grant
Carmichael, Flossie	Crockett, David	Duncan, Katherine McKinstry	Forman, Henry Chandlee
Casey, Jackie W.	Davidson, Donald	Fleming, Walter L.	Lee, Ronald
			Potter, John E.

Types:

reference

Frances Cabaniss Roberts Collection: Series 7, Box 3, Folder 3
 "A Historical Survey of the TARCOG Region" Intern Report by Hendricks, John S., 1973
 Image 96 r07_03-03-000-0259 [Contents](#) [Index](#) [About](#)



Names:

Garrett, William
 Gist, Jerry W.
 Graves, John Temple
 Griffin, James B.
 Griffith, Lucille

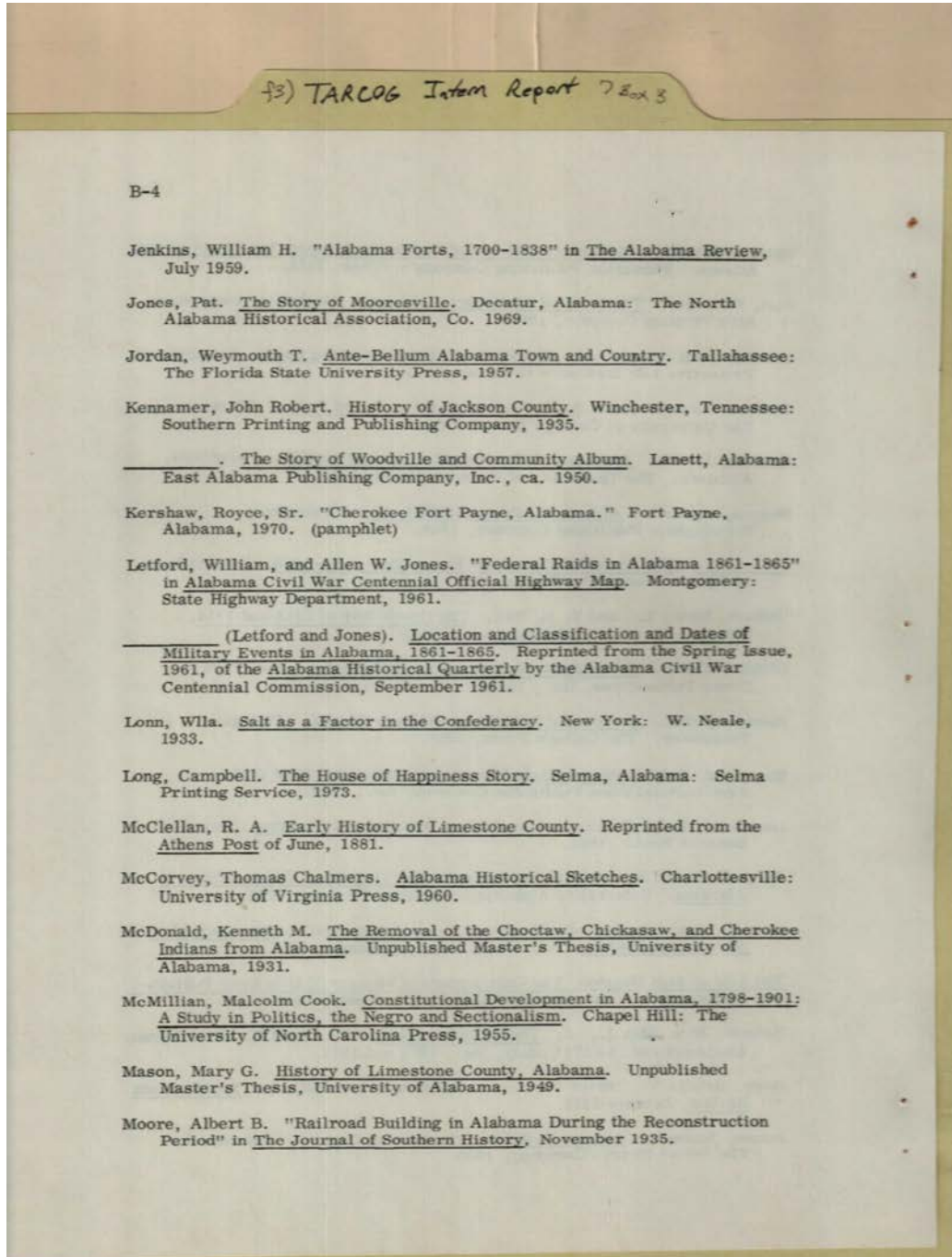
Haagen, Victor B.
 Halbert, Henry L.
 Hamlin, Talbot
 Hammer, Walt
 Hammond, Ralph

Hammond, Ralph
 Charles
 Harper, Roland M.
 Harrell, Laura D. S.
 Howard, Max J., Mrs.

Irons, George V.
 James, Marquis

Types:

reference

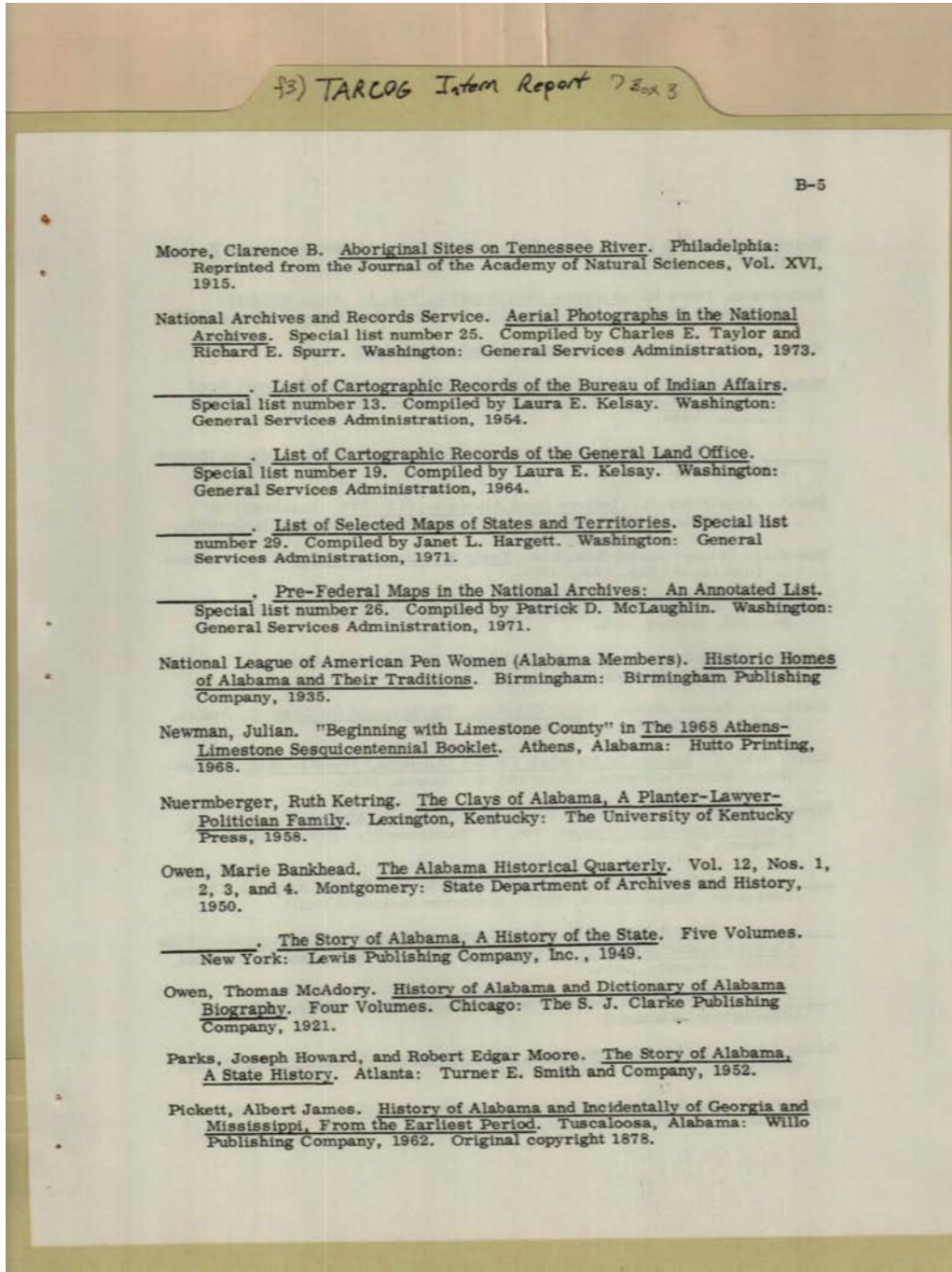


Names:

Jenkins, William H.	Kennamer, John	Lonn, Wila	McDonald, Kenneth
Jones, Allen W.	Robert	Mason, Mary G.	M.
Jones, Pat	Kershaw, Royce, Sr.	McClellan, R. A.	McMillian, Malcolm
Jordan, Weymouth T.	Letford, William	McCorvey, Thomas	Cook
	Long, Campbell	Chalmers	Moore, Albert B.

Types:

reference



Names:

Bankhead, Marie
Owen
Hargett, Janet L.
Kelsay, Laura E.
McLaughlin, Patrick
D.

Moore, Clarence B.
Moore, Robert Edgar
Newman, Julian
Nuermberger, Ruth
Ketring

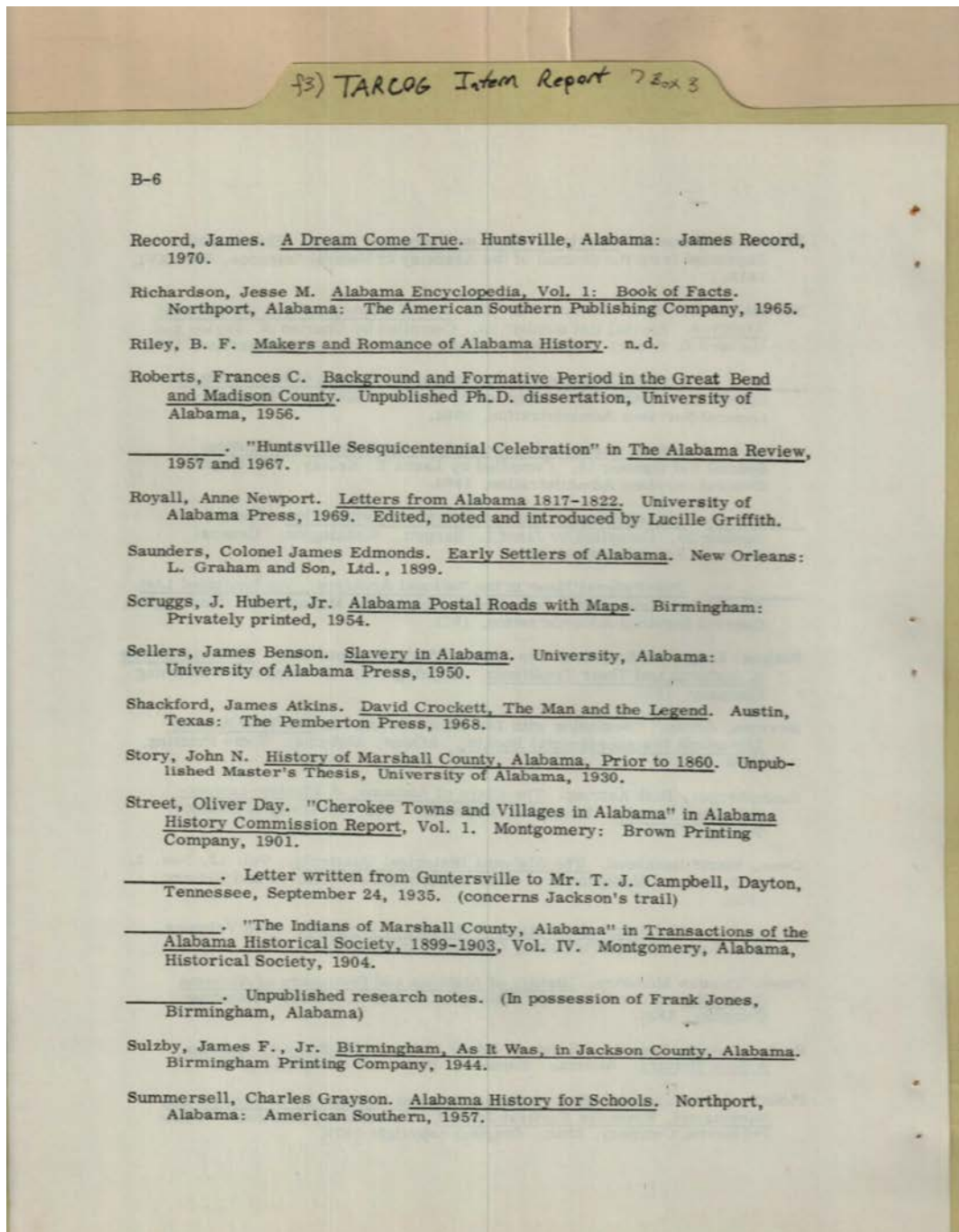
Owen, Thomas
McAdory
Parks, Joseph
Howard
Pickett, Albert James
Smith, Turner E.

Spurr, Richard E.
Taylor, Charles E.

Types:

reference

Frances Cabaniss Roberts Collection: Series 7, Box 3, Folder 3
"A Historical Survey of the TARCOG Region" Intern Report by Hendricks, John S., 1973
Image 99 r07_03-03-000-0262 [Contents](#) [Index](#) [About](#)



Names:

Campbell, T. J., Mr.
Jones, Frank
Record, James
Richardson, Jesse M.
Riley, B. F.

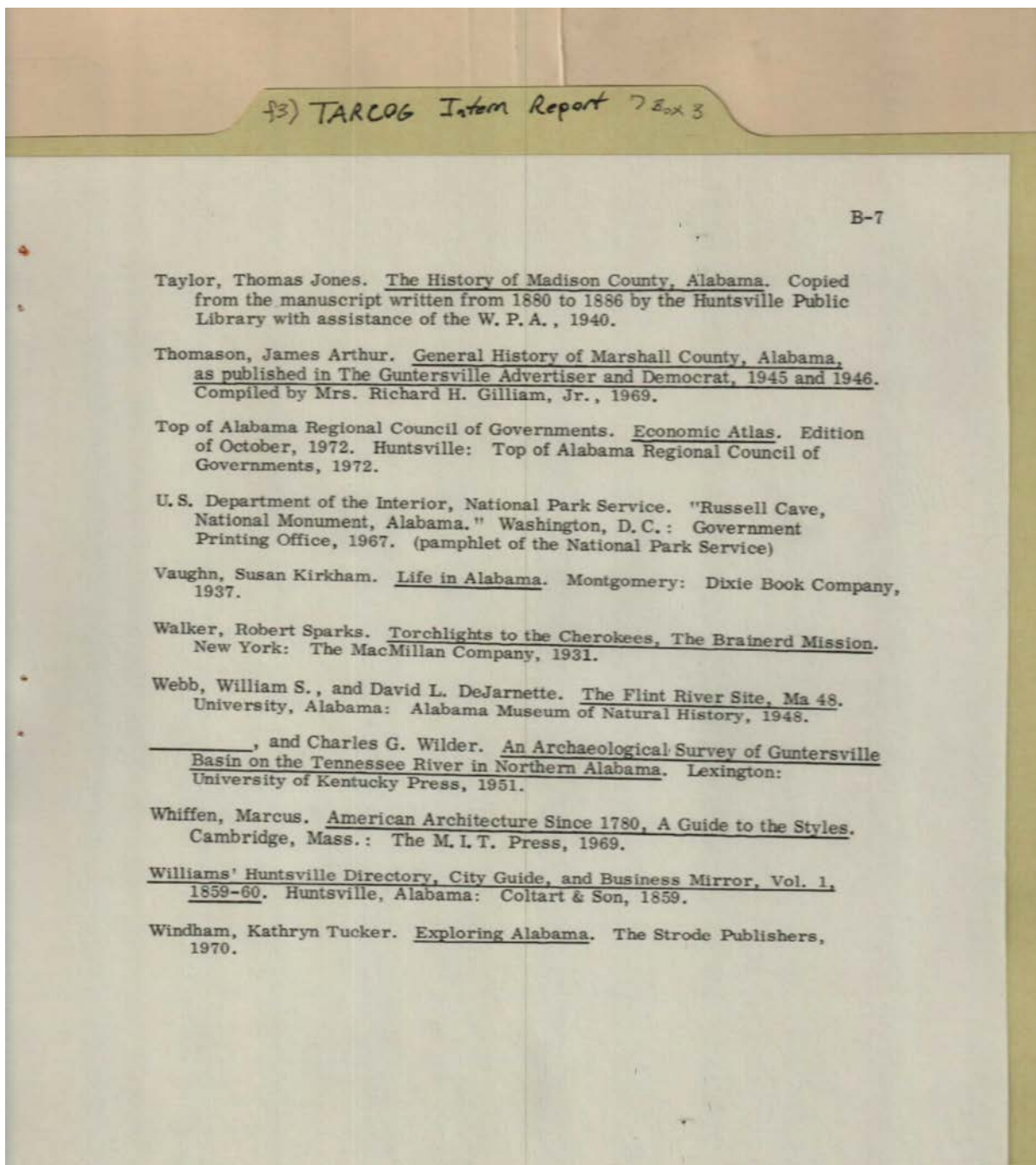
Roberts, Frances C.
Royall, Anne
Newport
Saunders, James
Edmonds, Colonel

Scruggs, J. Hubert, Jr.
Sellers, James
Benson
Shackford, James
Atkins

Story, John N.
Street, Oliver Day
Sulzby, James F., Jr.
Summersell, Charles
Grayson

Types:

reference



Names:

DeJarnette, David L.
Gilliam, Richard H.,
Jr., Mrs.
Taylor, Thomas Jones

Thomason, James
Arthur
Vaughn, Susan
Kirkham

Walker, Robert
Sparks
Webb, William S.
Whiffen, Marcus

Wilder, Charles G.
Windham, Kathryn
Tucker


Types:

reference

Frances Cabaniss Roberts Collection: Series 7, Box 3, Folder 3

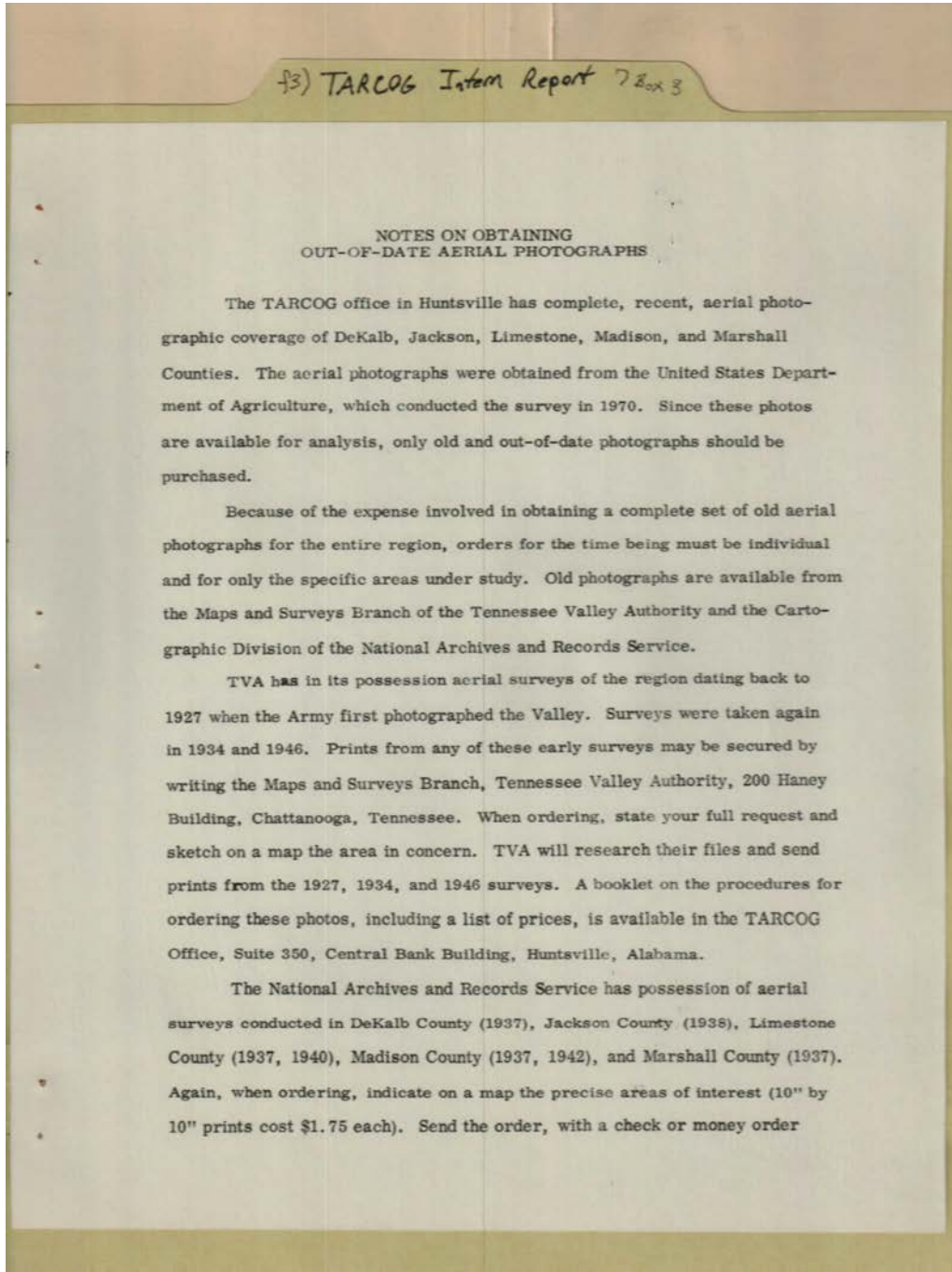
"A Historical Survey of the TARCOG Region" Intern Report by Hendricks, John S., 1973

Image 101 r07_03-03-000-0264 [Contents](#) [Index](#) [About](#)



Types:

Appendix



out-of-date photographs

Types:

photograph notes

Frances Cabaniss Roberts Collection: Series 7, Box 3, Folder 3

"A Historical Survey of the TARCOG Region" Intern Report by Hendricks, John S., 1973

Image 103 r07_03-03-000-0266 [Contents](#) [Index](#) [About](#)

f3) TARCOG Intern Report 7 Box 3

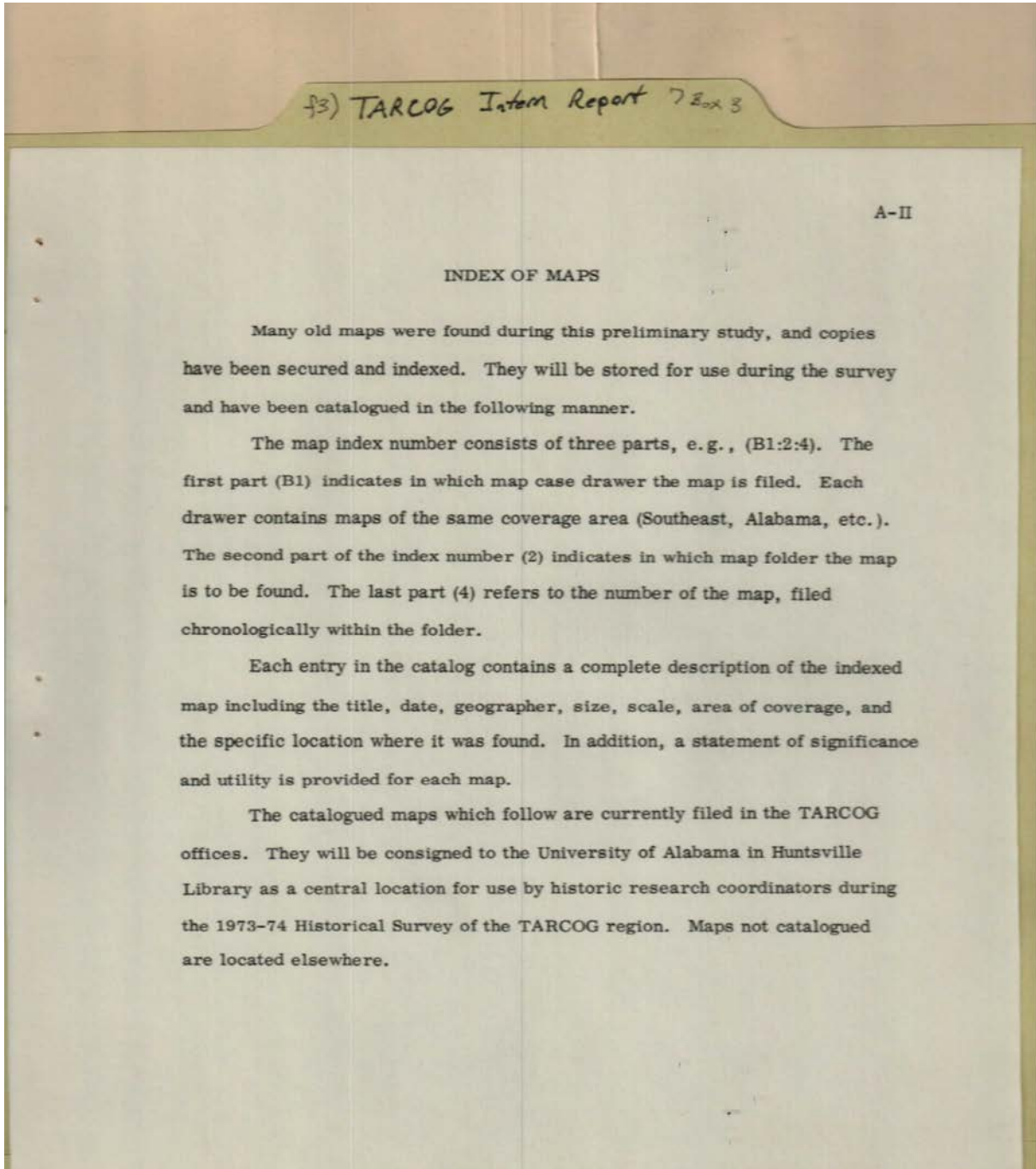
page 2

payable to the National Archives Trust Fund (NNS), to the Cashier, National Archives (GAS), Washington, D. C. 20408.

Hopefully, funding will be available in the future in order that a complete old survey can be obtained from which the locations of old roads, sites, and structures may be determined.

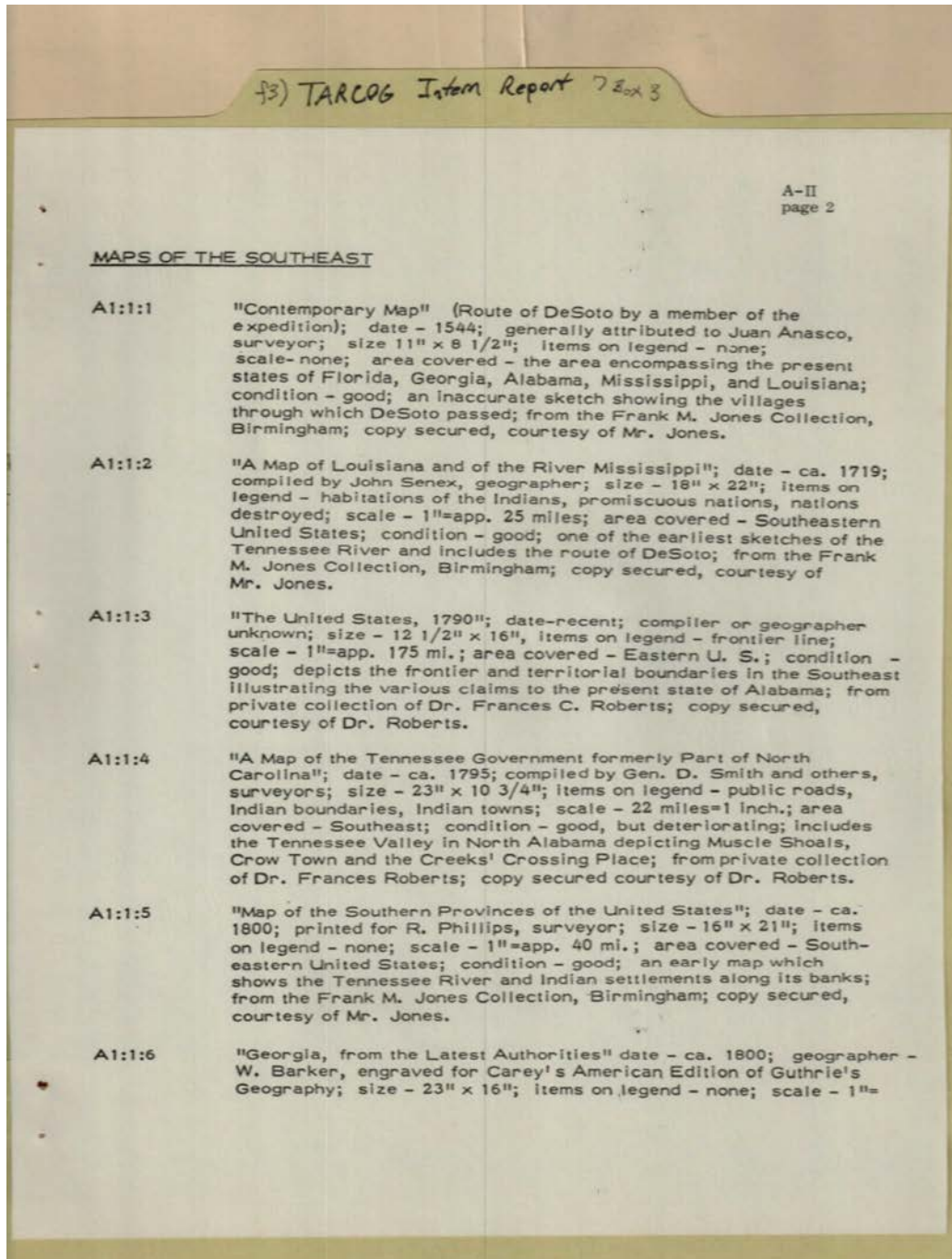
Types:

photograph notes



Types:

maps index



Topics:

compiler geographer

Names:

Anasco, Juan	Georgia	Roberts, Frances C.,	Southern Provinces of
Barker, W.	Louisiana &	Dr.	United States
Desoto,	Mississippi River	Senex, John	Tennessee
Frank M. Jones	Phillips, R.	Smith, D., General	United States
Collection		Southeast	

Places:

Birmingham, AL

Types:

map survey maps reference route

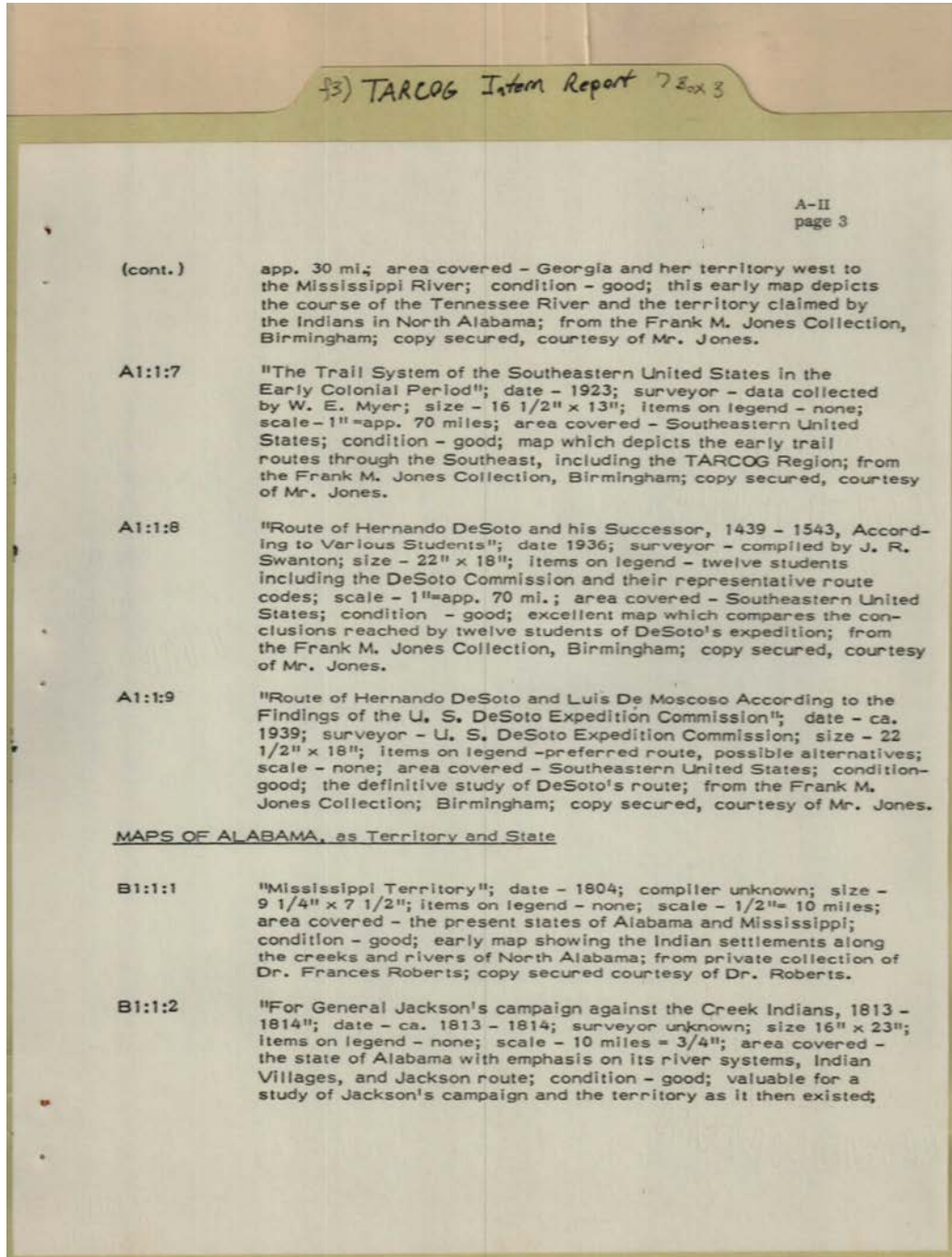
surveyor

Dates:

1544
1719

1790
1795

1800



Topics:

compiler

route

Names:

AL as Territory and State

Frank M. Jones Collection

Hernando DeSoto route

Swanton, J. R. Trail System of

DeSoto & DeMoscoso

General Jackson's Campaign

Mississippi Territory Myer, W. E.

Southeast United States

Roberts, Frances, Dr.

Places:

Birmingham, AL

Types:

map survey

maps

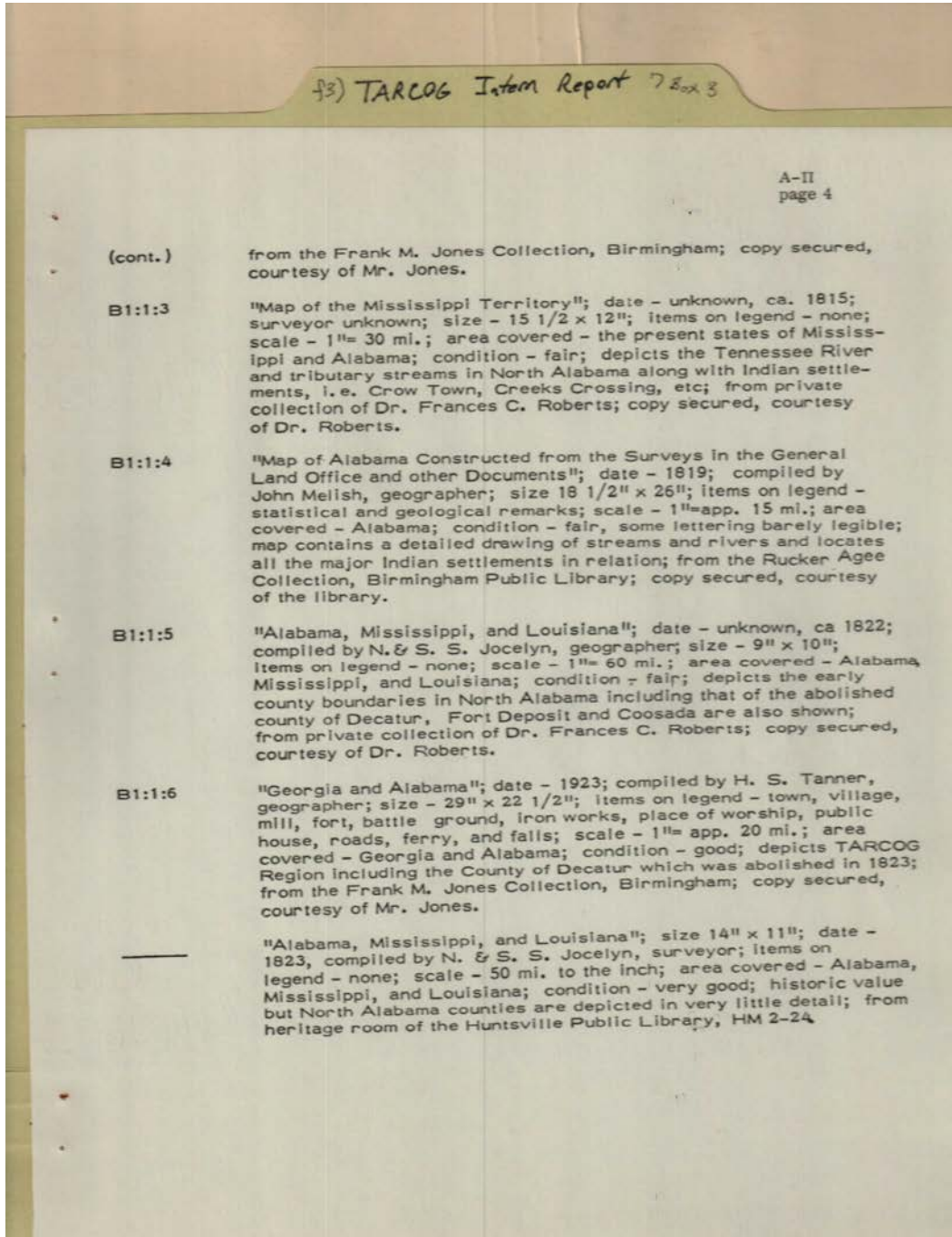
reference

Dates:

1439-1543
1804

1813-1814
1923

1939



Topics:

compiler private collection of
geographer maps

Names:

Alabama	Frank M. Jones	Melish, John	Rucker Agee
Alabama,	Collection	Mississippi Territory	Collection
Mississippi,	Georgia and Alabama	Roberts, Frances C.,	Tanner, H. S.
Louisiana	Jocelyn, N.	Dr.	
	Jocelyn, S. S.		

Places:

Birmingham, AL

Types:

map survey

maps

reference

Dates:

1815

1819

1822

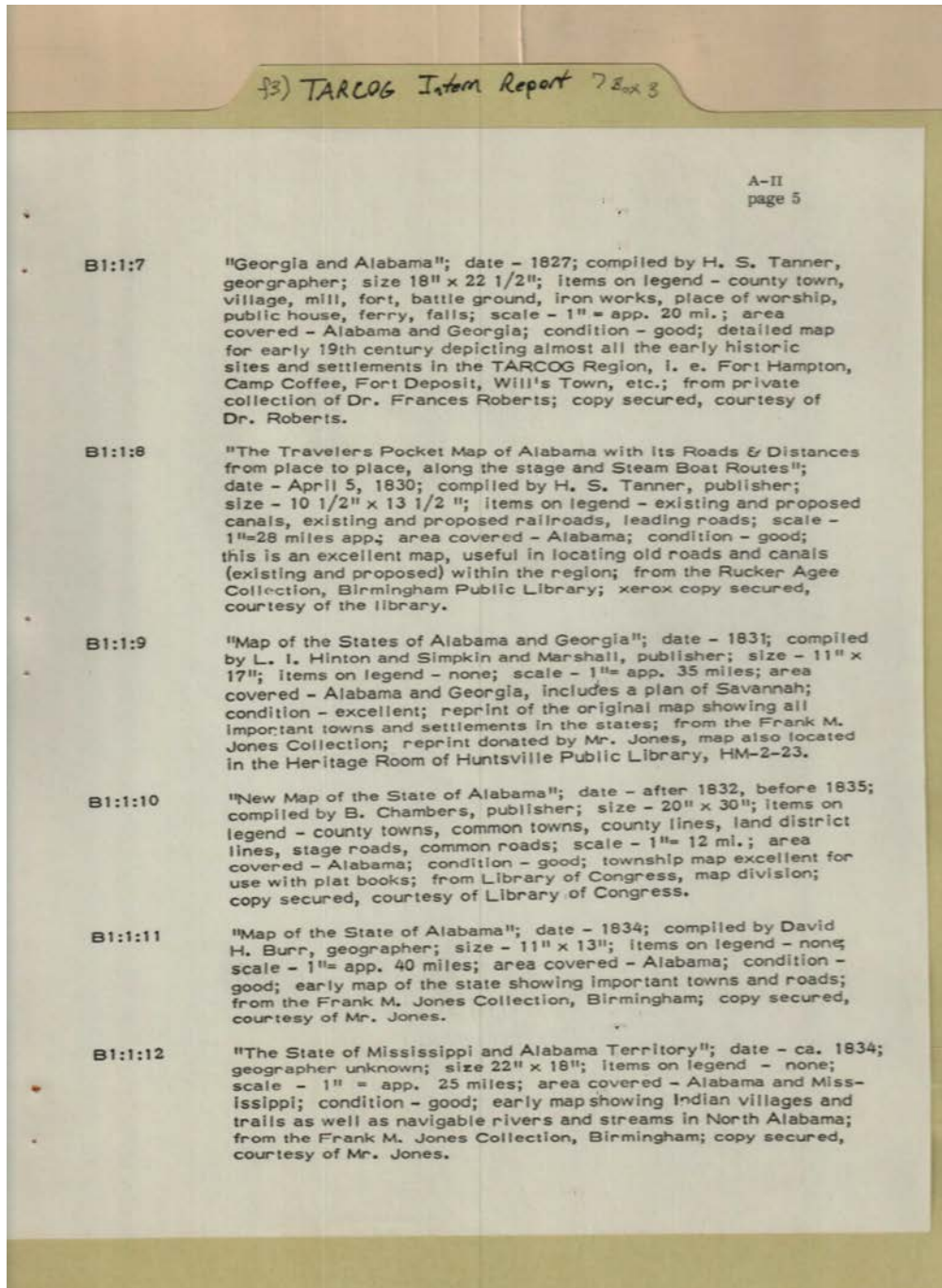
1823

1923

Frances Cabaniss Roberts Collection: Series 7, Box 3, Folder 3

"A Historical Survey of the TARCOG Region" Intern Report by Hendricks, John S., 1973

Image 108 r07_03-03-000-0271 [Contents](#) [Index](#) [About](#)



Topics:

compiler

geographer

publisher

Names:

Alabama
Alabama and Georgia
Burr, David H.
Chambers, B.
Frank M. Jones
Collection

Georgia and Alabama
Hinton, L. I.
Marshall,
Mississippi and
Alabama territory

Roberts, Frances C.,
Dr.
Rucker Agee
Collection
Simpkin,
Tanner, H. S.

Travelers' Pocket map
of Alabama

Places:

Birmingham, AL

Types:

map survey

maps

reference

Dates:

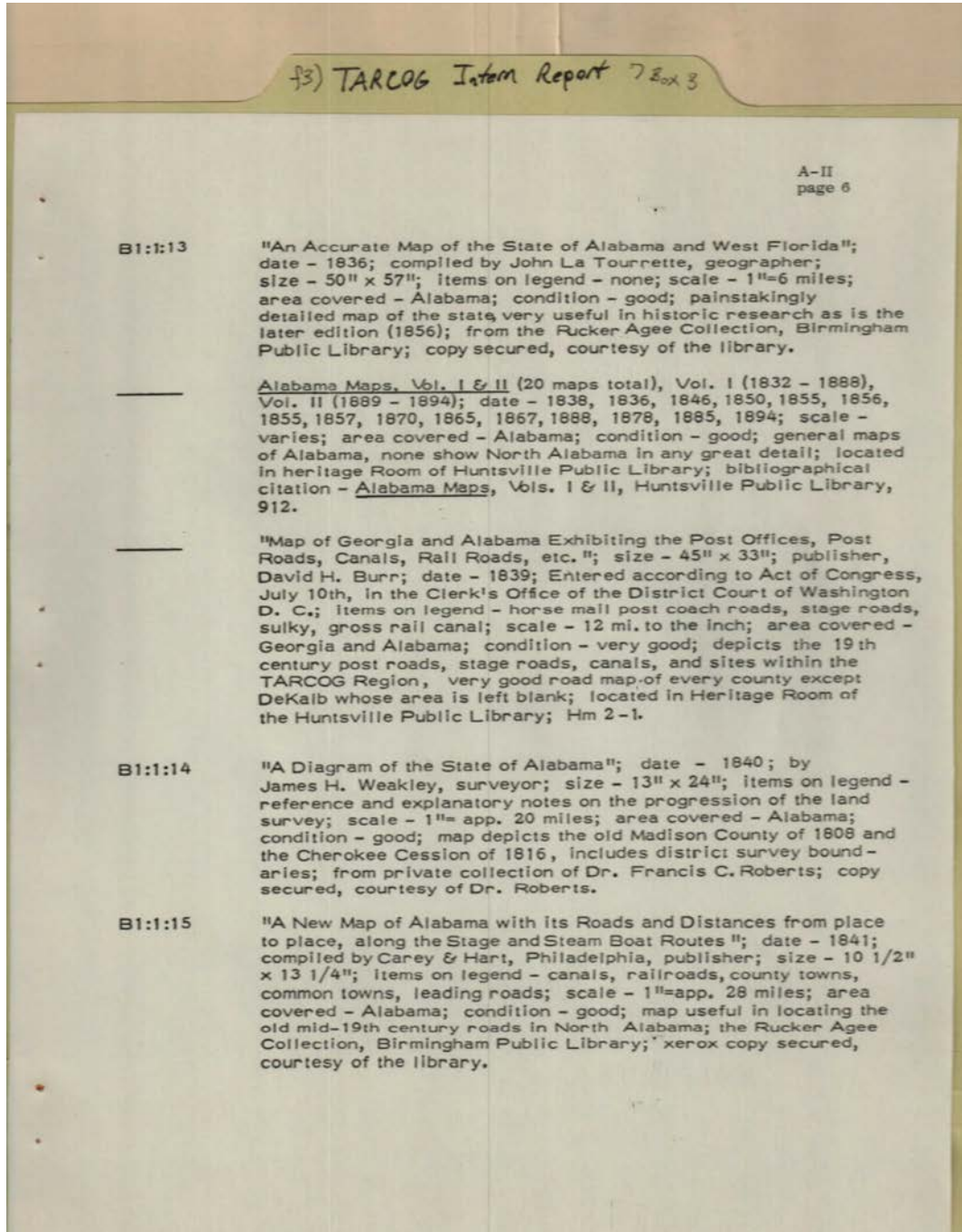
1827

1831

1832-1835

1834

Apr 5, 1830



Topics:

compiler geographer publisher surveyor

Names:

Alabama	Burr, David H.	Hart,	Alabama
Alabama Diagram	Carey,	LaTourrette, John	Rucker Agee
Alabama and West Florida	Dr. Frances C. Roberts Collection	Post offices in Georgia and	Collection Weakley, James H.

Places:

Birmingham, AL Huntsville, AL

Types:

map map survey reference

Dates:

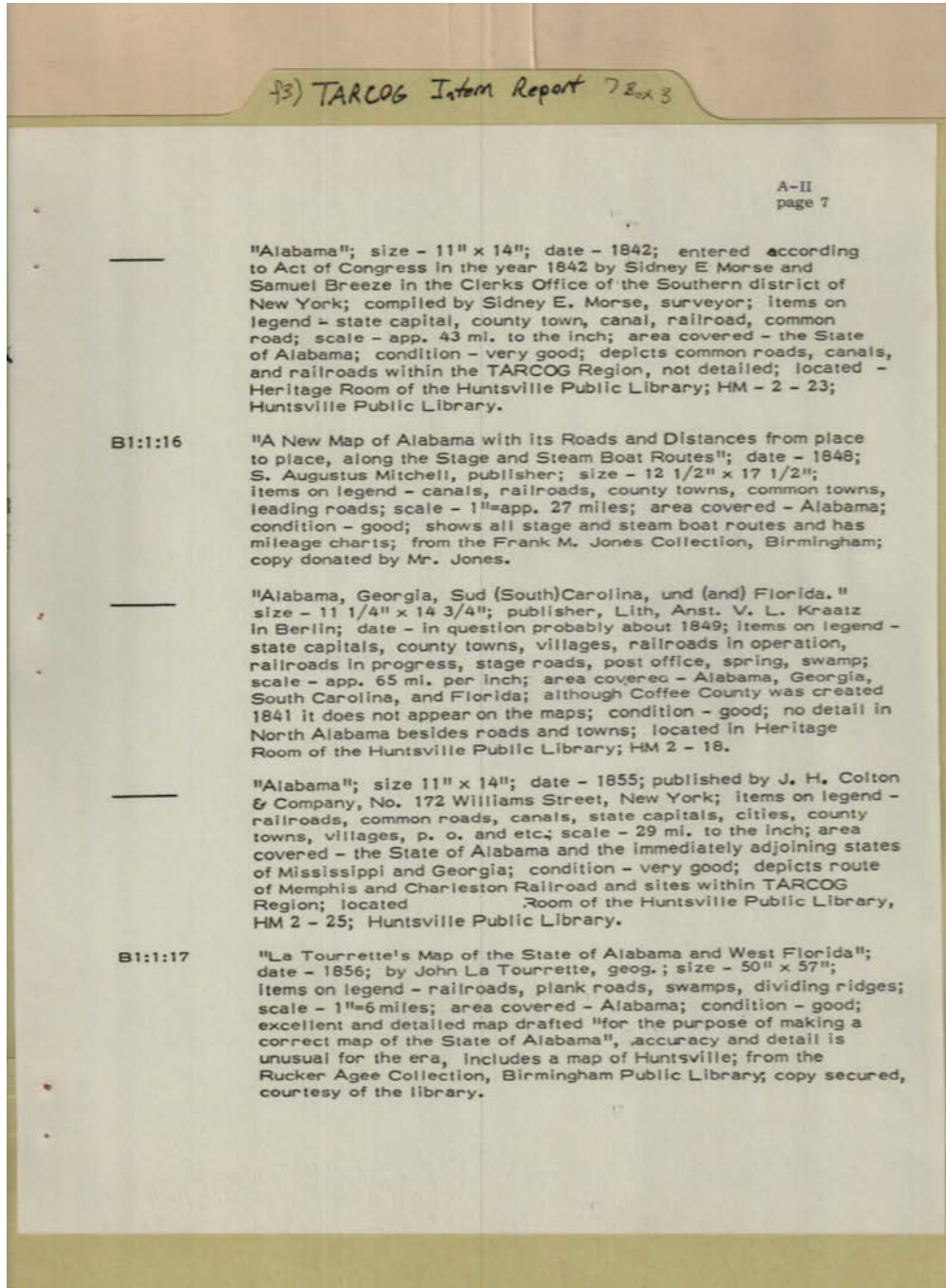
1832-1894

1836

1839

1840

1841



Topics:

LaTourrette's map	geographer	publisher	surveyor
-------------------	------------	-----------	----------

Names:

Alabama	Alabama, Georgia,	Colton, J. H.	LaTourrette, John
Alabama and West	South Carlonia,	Frank M. Jones	Morse, Sidney E.
Florida	Florida	Collection	Rucker Agee
	Breeze, Samuel	Kraatz, V. L.	Collection

Places:

Berlin	Birmingham, AL	Huntsville, AL	New York
--------	----------------	----------------	----------

Types:

map survey	reference
------------	-----------

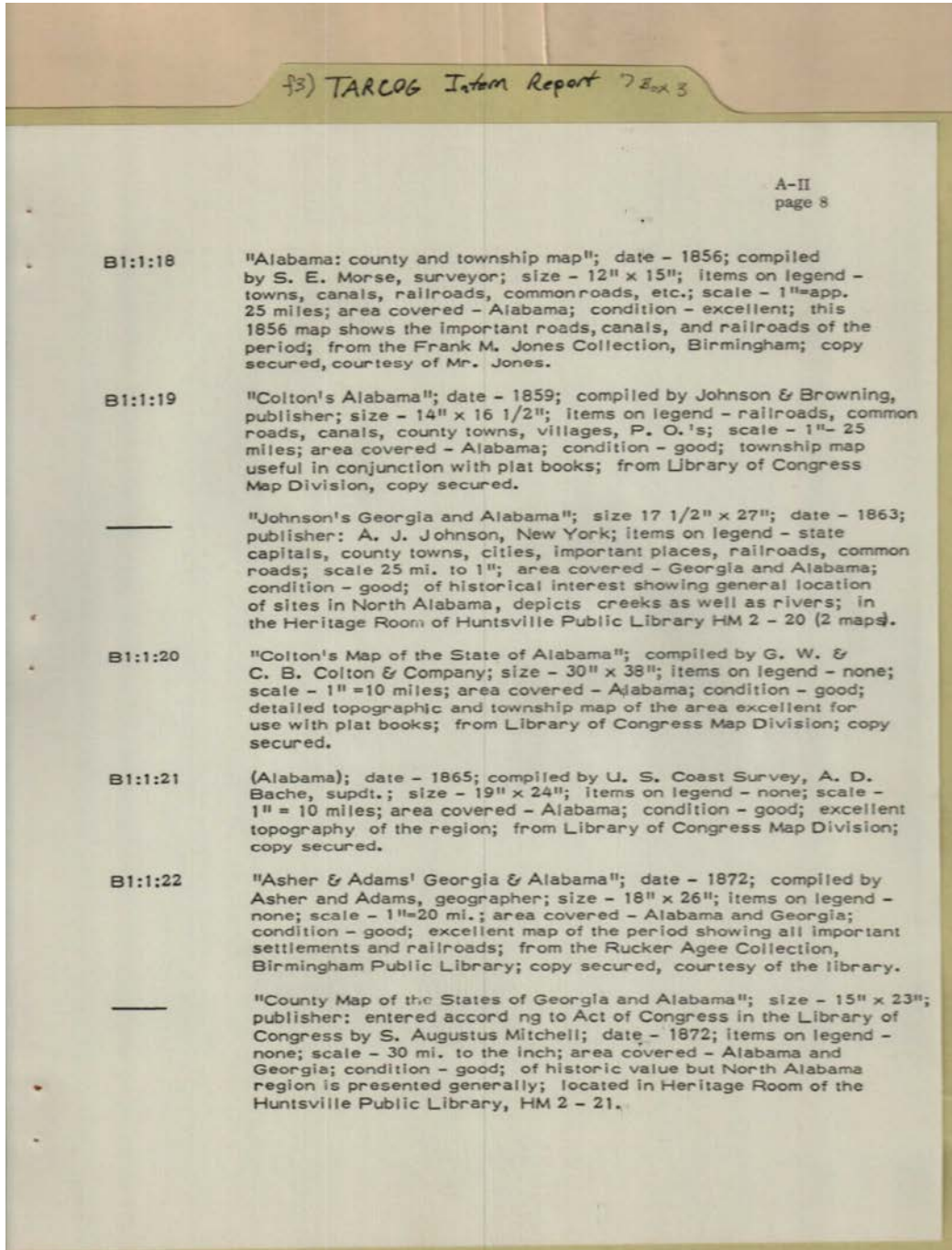
Dates:

1842

1849

1855

1856



Topics:

US Coast Guard survey	compiler publisher	surveyor
--------------------------	-----------------------	----------

Names:

Alabama	Browning,	Frank M. Jones	Johnson's Georgia
Alabama county and township	Colton, C. B.	Collection	and Alabama
Asher & Adams' GA and AL	Colton, G. W.	Georgia and Alabama	Mitchell, S. Augustus
Bache, A. D,	Colton's Alabama	counties	Morse, S. E.
	Colton's Alabama map	Johnson, Johnson, A. J.	Rucker Agee Collection

Places:

Birmingham, AL	Huntsville, AL	Washington, DC
----------------	----------------	----------------

Types:

map survey

reference

Dates:

1856

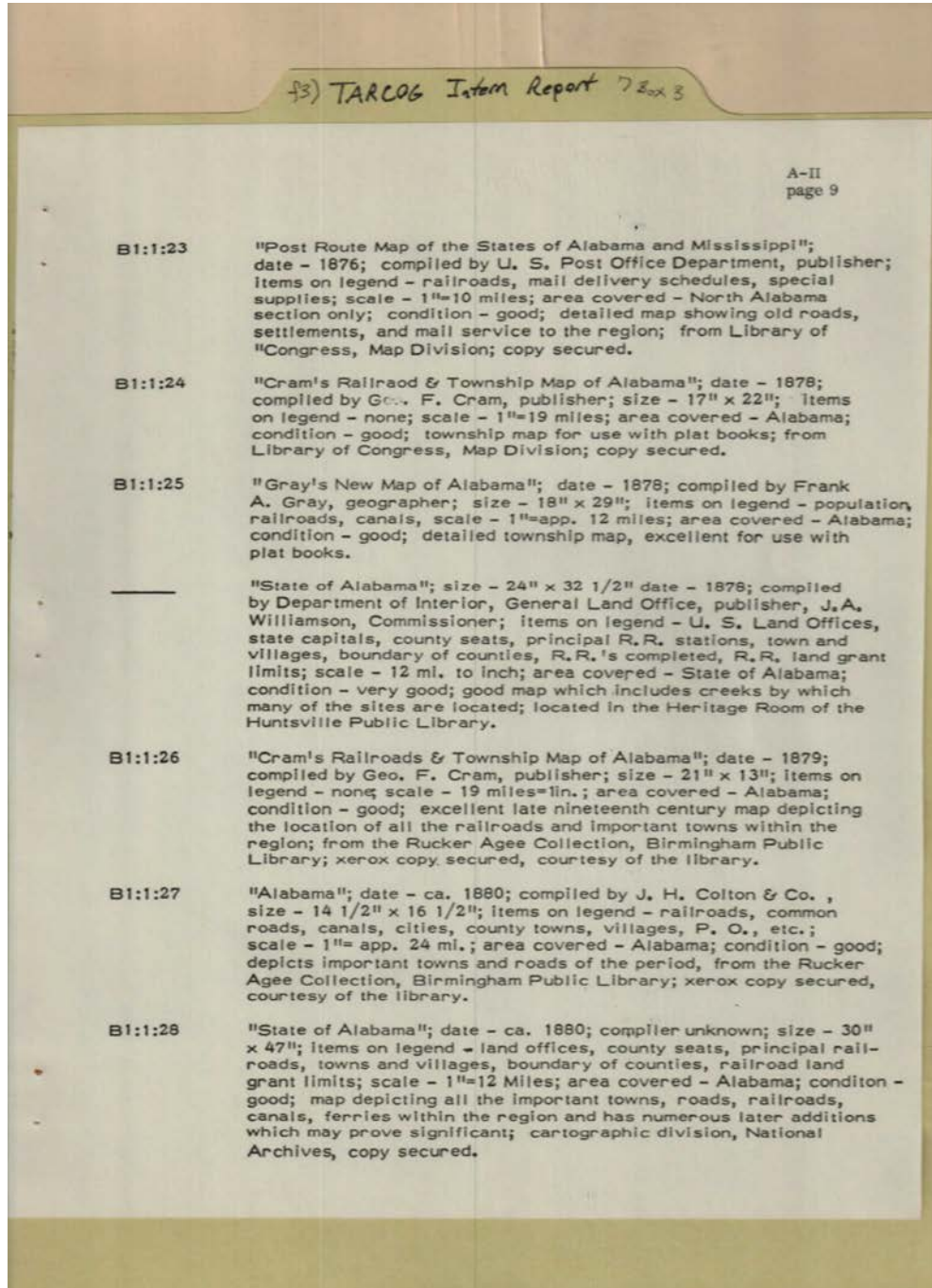
1863

1872

1859

1865

Frances Cabaniss Roberts Collection: Series 7, Box 3, Folder 3
 "A Historical Survey of the TARCOG Region" Intern Report by Hendricks, John S., 1973
 Image 112 r07_03-03-000-0275 [Contents](#) [Index](#) [About](#)



Topics:

Commission of
Interior Dept.

compiler
geographer

publisher

Names:

Alabama
Colton, J. H.
Cram, George F.
Cram's Railroad &
Township of AL

Department of
Interior
Gray, Frank A.
Gray's map of
Alabama

Post Routes Alabama
and Mississippi
Rucker Agee
Collection

United States Post
Office Department
Williamson, J. A.

Places:

Birmingham, AL

Huntsville, AL

Washington, DC

Types:

map survey

reference

Dates:

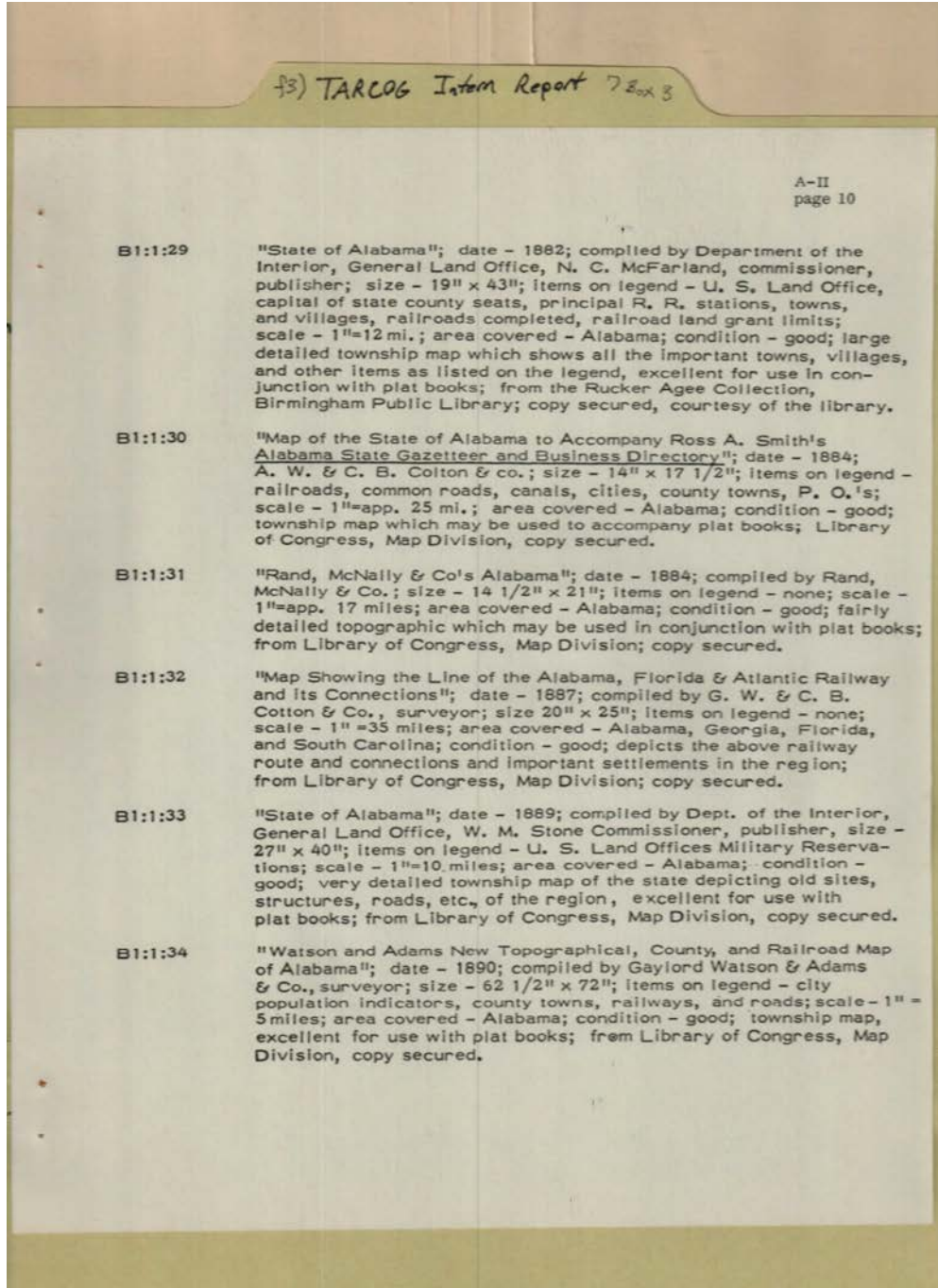
1876

1878

1879

1880

Frances Cabaniss Roberts Collection: Series 7, Box 3, Folder 3
 "A Historical Survey of the TARCOG Region" Intern Report by Hendricks, John S., 1973
 Image 113 r07_03-03-000-0276 [Contents](#) [Index](#) [About](#)



Names:

AL Topographical, County, Railroad Adams, Gaylord Alabama	Alabama, Florida, and Atlantic Railway Colton, A. W.	Colton, C. B. McFarland, N. C. Randand McNally	Rucker Agee Collection Stone, W. M.
--	---	--	---

Places:

Birmingham, AL	Washington, DC
----------------	----------------

Types:

map survey	reference
------------	-----------

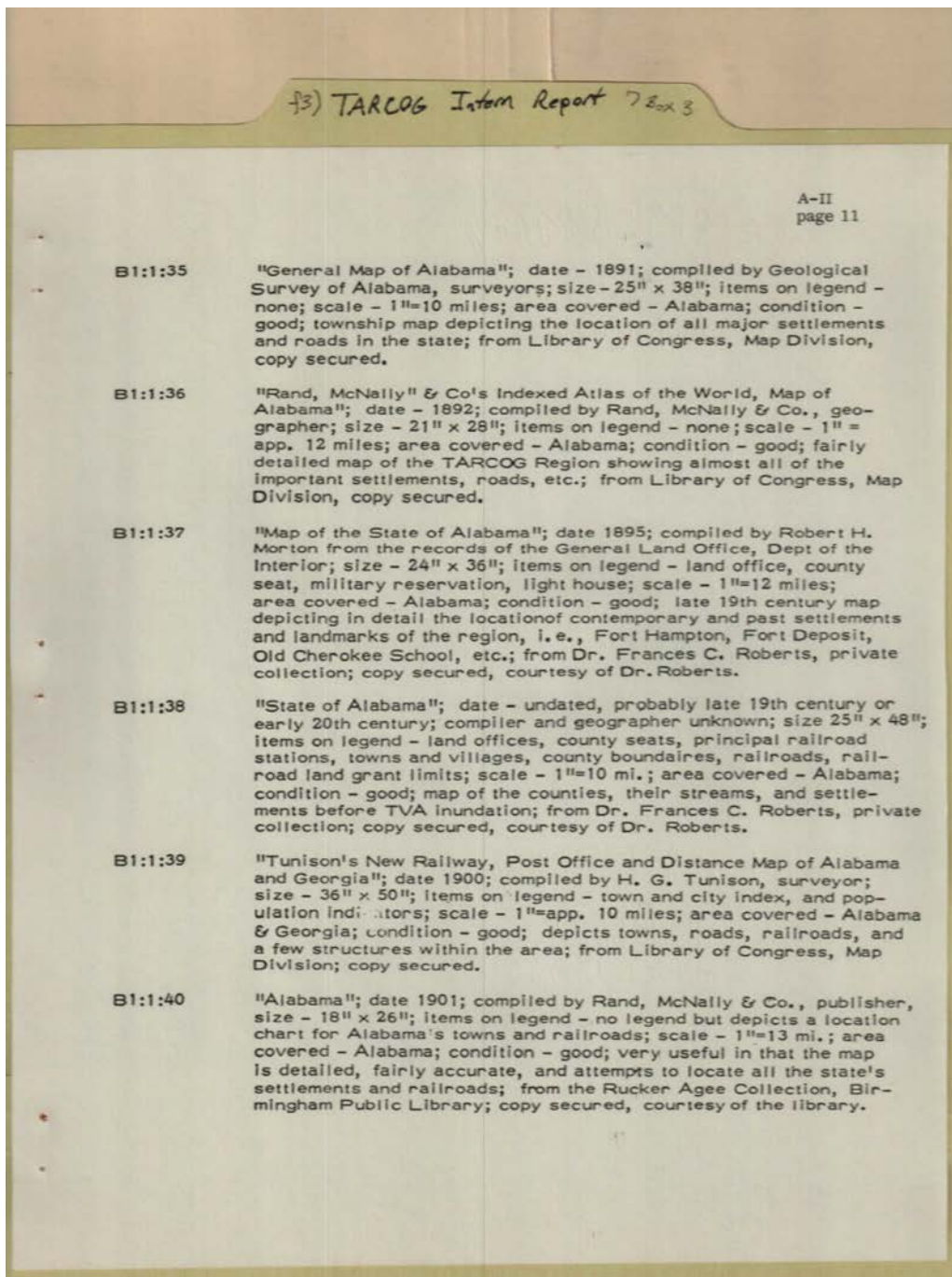
Dates:

1882	1887	1890
1884	1889	

Frances Cabaniss Roberts Collection: Series 7, Box 3, Folder 3

"A Historical Survey of the TARCOG Region" Intern Report by Hendricks, John S., 1973

Image 114 r07_03-03-000-0277 [Contents](#) [Index](#) [About](#)



Topics:

private collection

private map
collection

publisher
surveyor

Names:

AL and GA Railway
Post Office
Alabama

Alabama, Atlas of
World
Morton, Robert H.
Rand & McNally

Rand, McNally
Roberts, Frances C.,
Dr.

Rucker Agee
Collection
Tunison, H. G.

Places:

Birmingham, AL

Huntsville, AL

Washington, DC

Types:

map survey

reference

Dates:

1892

1895

1900

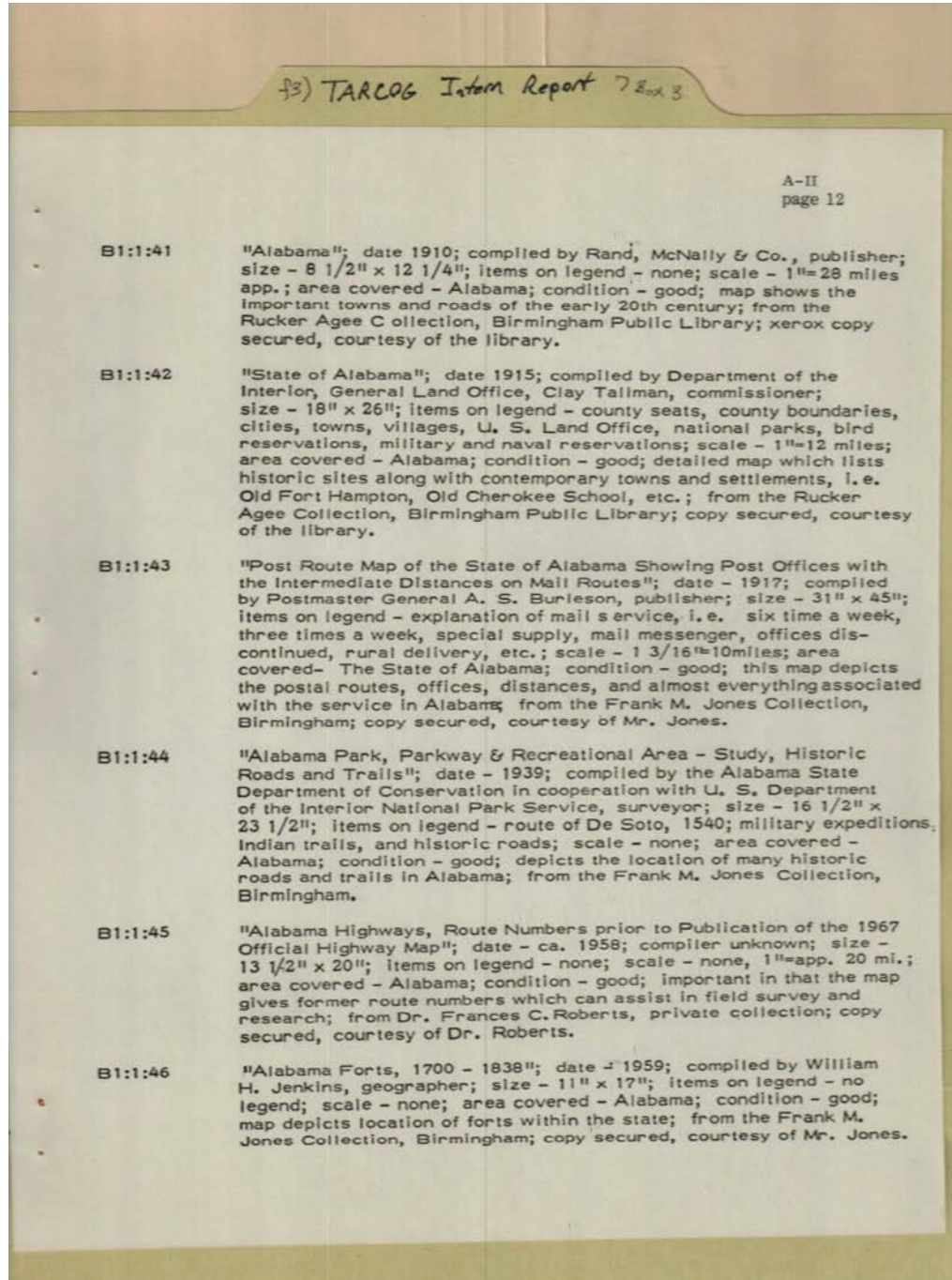
1901

1991

Frances Cabaniss Roberts Collection: Series 7, Box 3, Folder 3

"A Historical Survey of the TARCOG Region" Intern Report by Hendricks, John S., 1973

Image 115 r07_03-03-000-0278 [Contents](#) [Index](#) [About](#)



Topics:

Postmaster General private collection

Names:

Alabama	Recreational Areas	Jenkins, William H.	Tallman, Clay
Alabama Forts	Alabama Post Routes	Roberts, Frances C.,	
Alabama Highways	Burleson, A. S.	Dr.	
Alabama Park,	Frank M. Jones	Rucker Agee	
Parkway,	Collection	Collection	

Places:

Birmingham, AL Huntsville, AL

Types:

map survey reference

Dates:

1700-1838

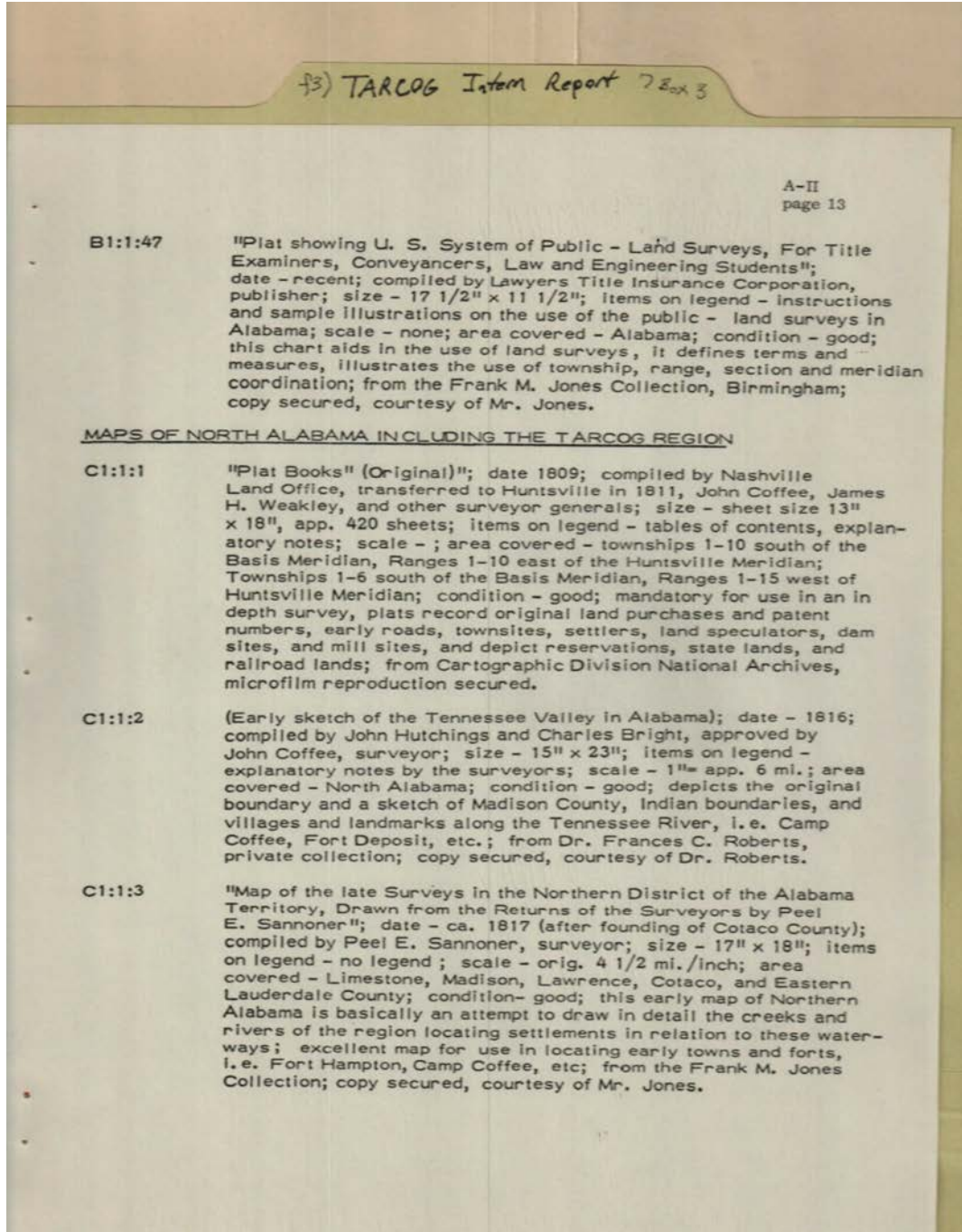
1910

1915

1917

1939

1958



Topics:

Dr. Roberts' private collection	private collection
	surveyor

Names:

Alabama Northern District	Coffee, John	Roberts, Frances C., Dr.	U.S. System of Land Surveys
Alabama including TARCOG Region	Frank M. Jones Collection	Sannoner, Peel E.	Weakley, James H.
Bright, Charles	Hutchings, John	Tennessee Valley in Alabama	
	Plat Books		

Places:

Birmingham, AL	Huntsville, AL	Washington, DC
----------------	----------------	----------------

Types:

map survey

reference

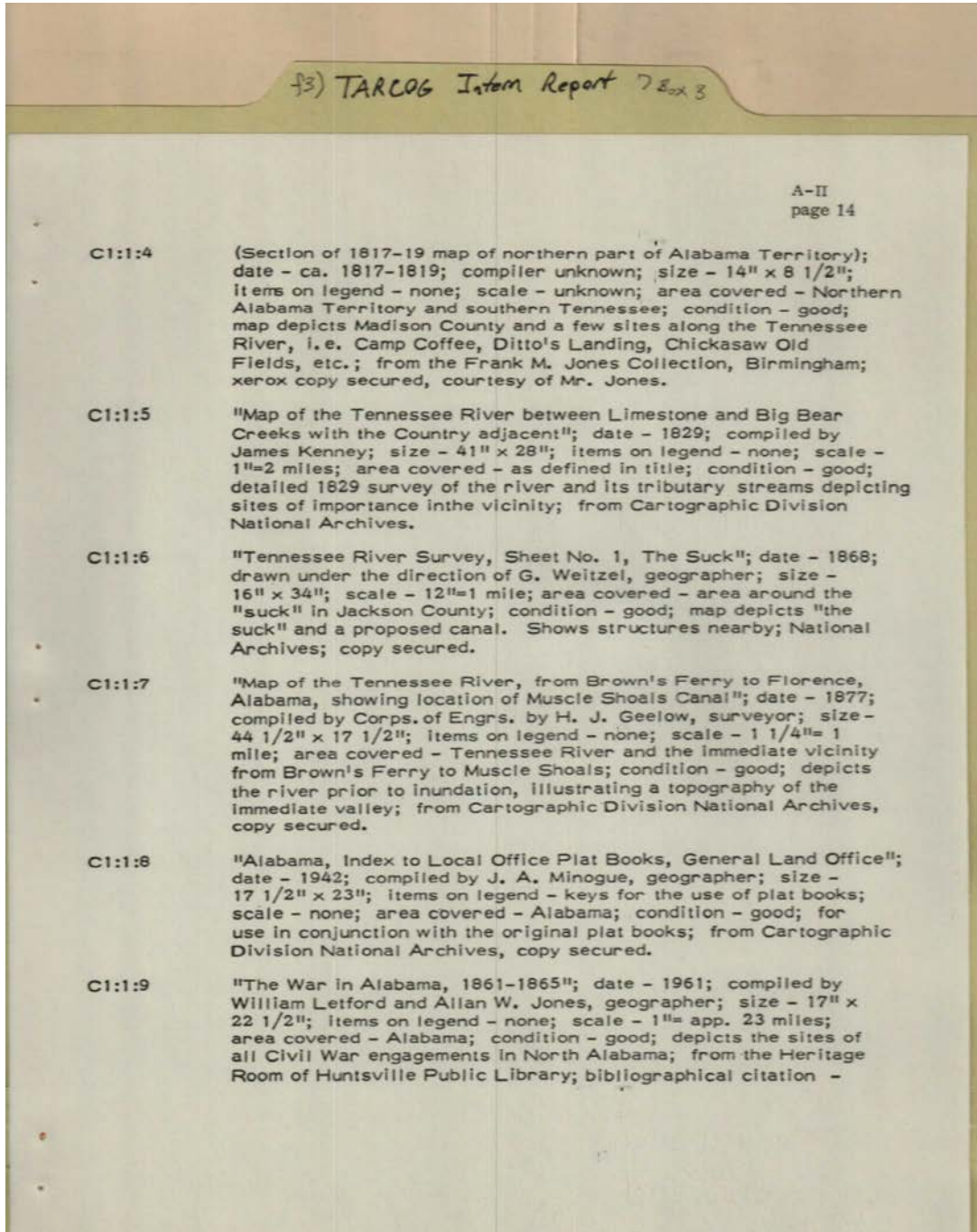
sketch

Dates:

1809

1816

1817



Topics:

compiler geographer surveyor

Names:

Alabama Northern Territory	Gellow, H. J.	TN River, Brown's Ferry to Florence,	Tennessee River
Alabama Plat Books	Jones, Allan W.	AL	War in Alabama
Frank M. Jones Collection	Kenney, James	TN River, Limestone & Big Bear Creeks	Weitzel, G.
	Letford, William		

Places:

Birmingham, AL Huntsville, AL Washington, DC

Types:

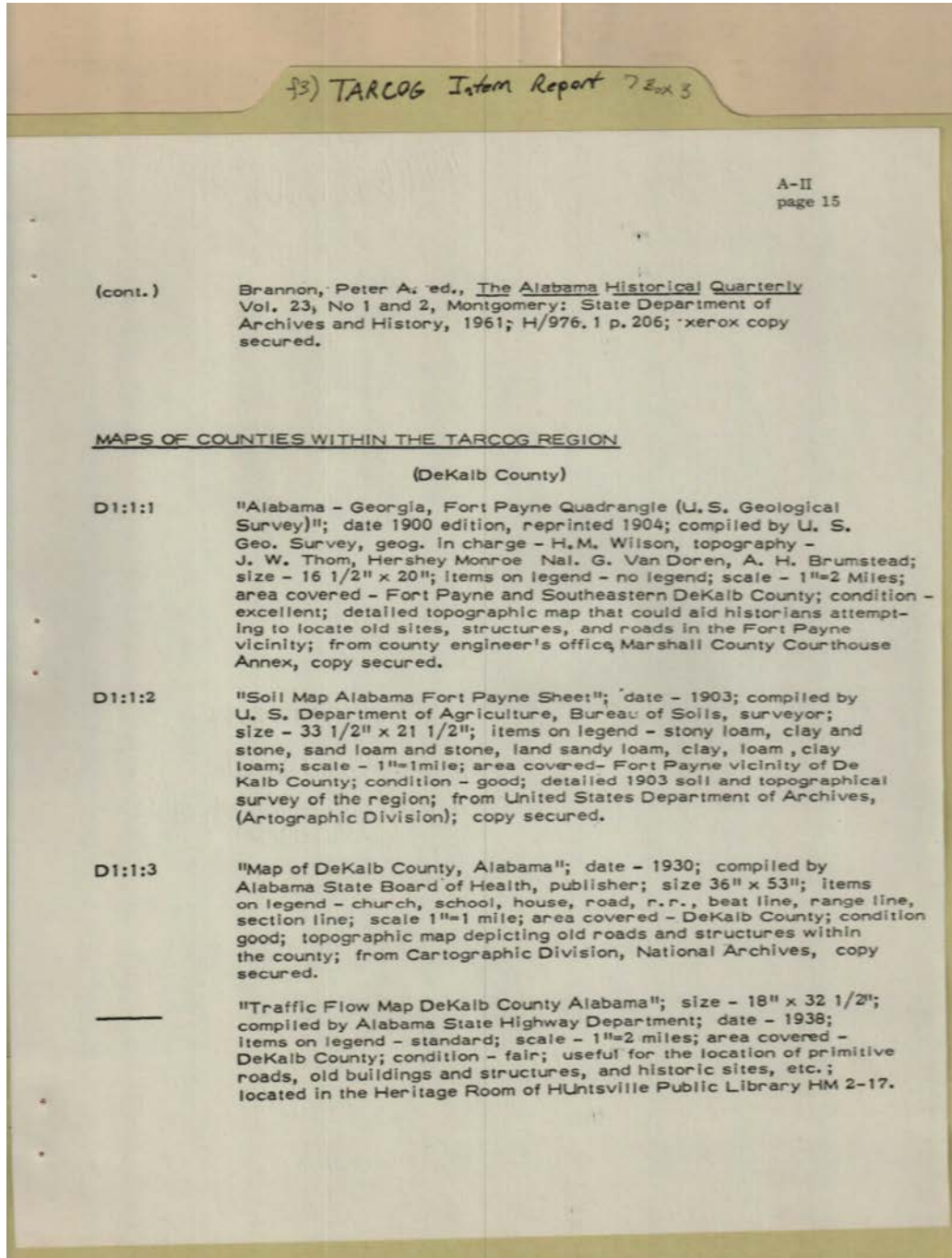
index map survey reference

Dates:

1817-1819
1829

1861-1865
1868

1877
1942



editor

Names:

Alabama, Georgia	DeKalb Co., AL,	Monroe, Hershey	Van Doren, Nal G.
Brannon, Peter A.	Traffic Flow Map	TARCOG Region	
Brumstead, A. H.	Ft. Payne, AL, Soil	Counties	
	Map	Thom, J. W.	

Places:

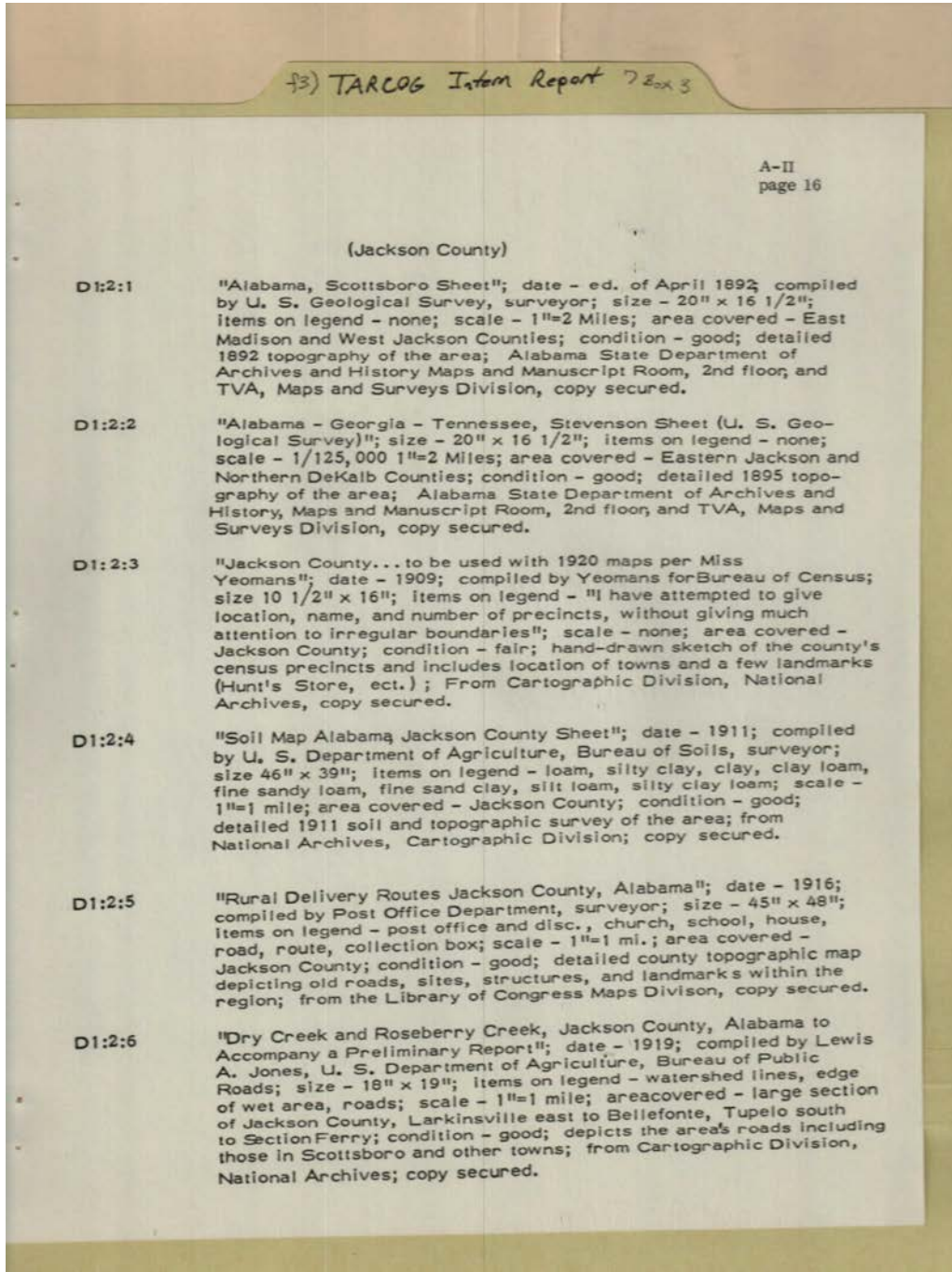
DeKalb Co., AL	Huntsville, AL	Marshall Co., AL	Washington, DC
----------------	----------------	------------------	----------------

Types:

map survey	reference
------------	-----------

Dates:

1900	1903	1930	1938
------	------	------	------



Topics:

Scottsboro, AL compiler

Names:

Dry Creek &	Routes	Jackson Co.,
Roseberry Creek	Jackson Co., AL, Soil	Alabama
Jackson Co., AL,	Map	Jones, Lewis A.
Rural Delivery		Yeoman, Miss

Places:

Jackson Co., AL	Montgomery, AL	Washington, DC
-----------------	----------------	----------------

Types:

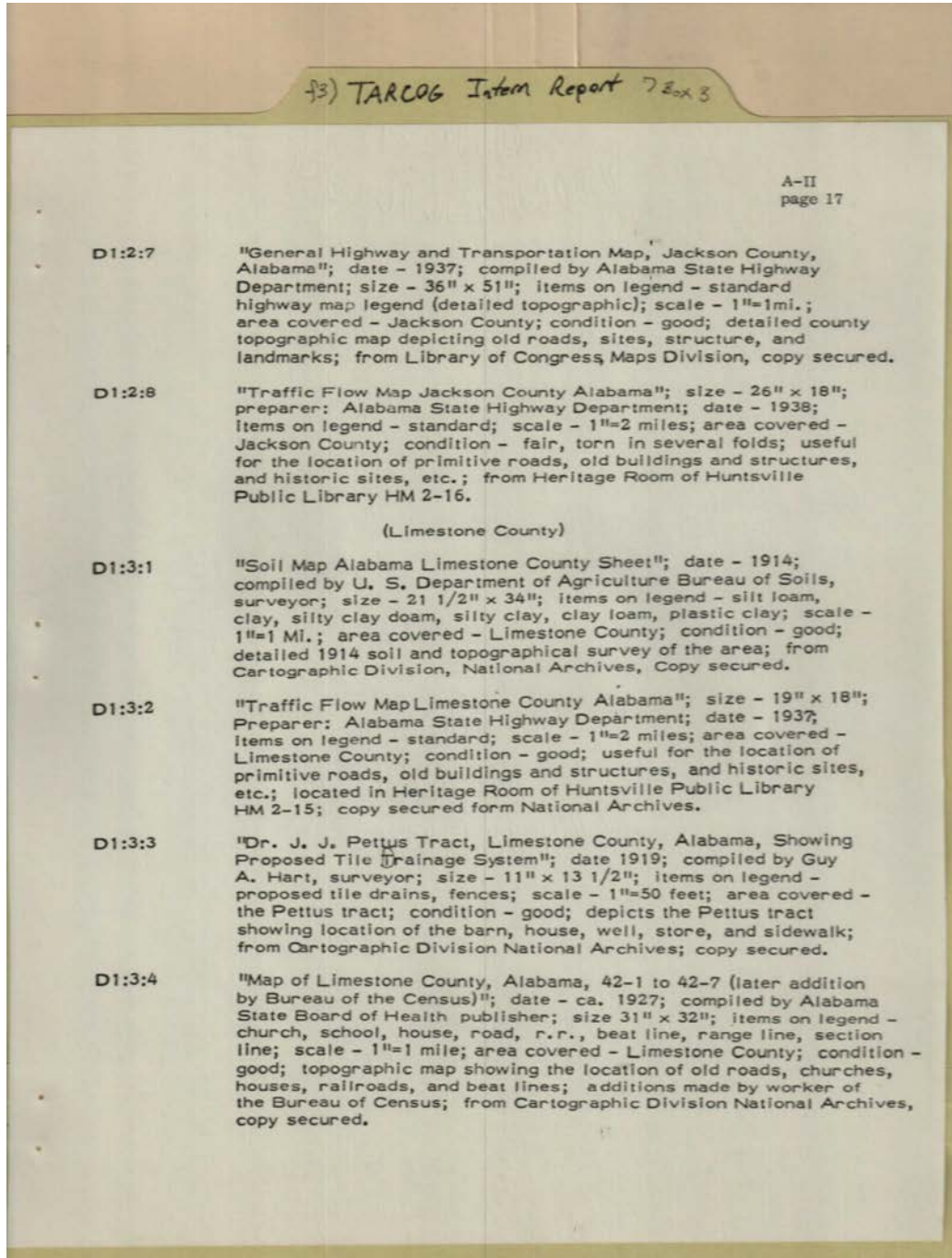
map survey	reference
------------	-----------

Dates:

1911
1916

1919
1920

Apr 1892



surveyor
Names:

Hart, Guy A. Jackson Co., AL, Traffic Flow	Jackson Co., AL, Transportation Map	Limestone Co., AL, Soil Map	Limestone Co., AL, map Pettus, J. J., Dr.
--	--	--------------------------------	---

Places:

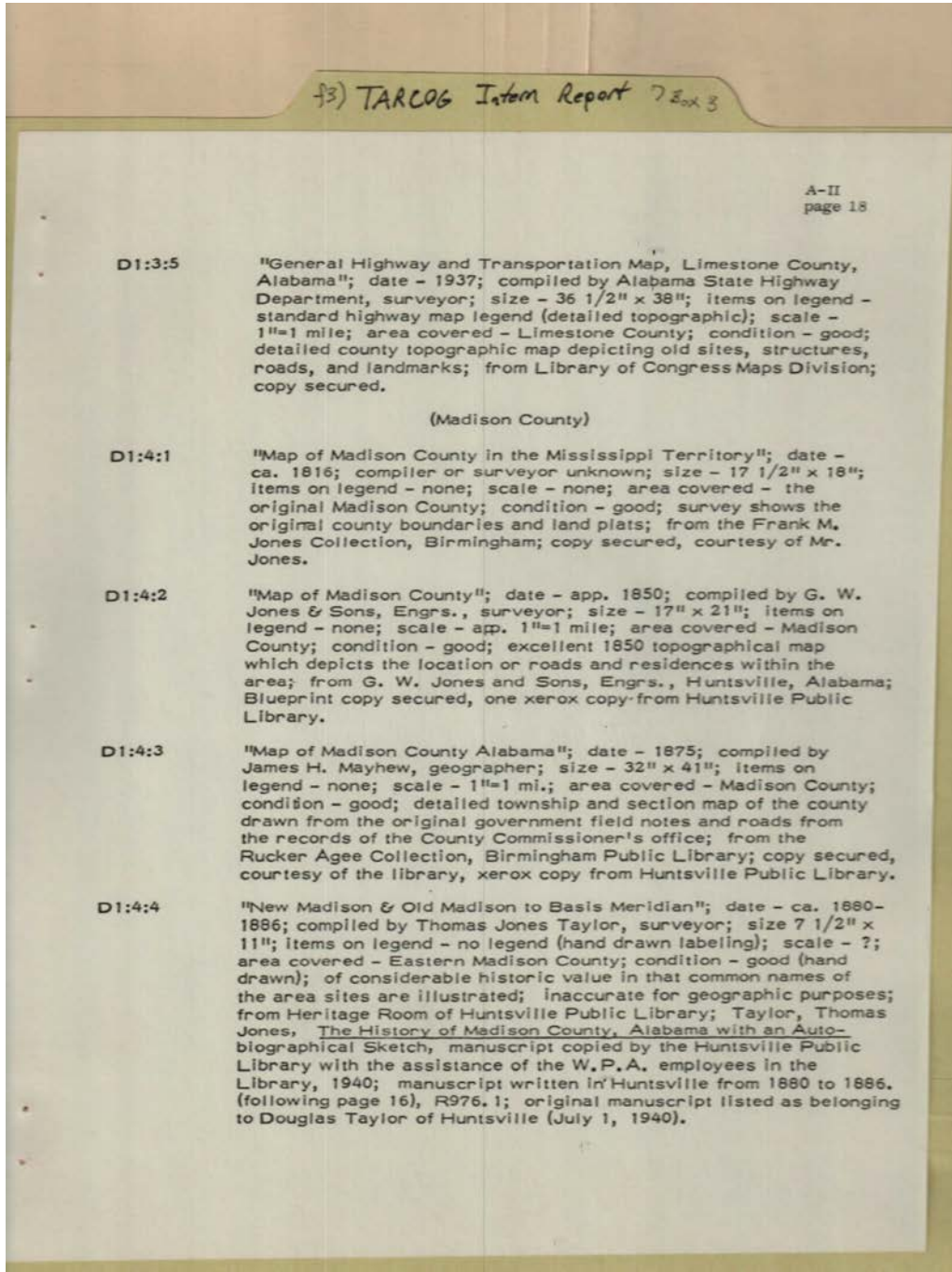
Huntsville, AL	Limestone Co., AL	Washington, DC
----------------	-------------------	----------------

Types:

map survey	reference
------------	-----------

Dates:

1914	1927	1938
1919	1937	



Topics:

compiler geographer

Names:

Frank M. Jones Collection	Limestone Co., AL, Hwy.	Territory Madison Co., AL, map	Rucker Agee Collection
G. W. Jones & Sons	Transportation		Taylor, Douglas
G. W. Jones Collection	Madison Co. in Mississippi	Mayhew, James H.	Taylor, Thomas Jones

Places:

Birmingham, AL Huntsville, AL Washington, DC

Types:

map survey reference

Dates:

1816

1850

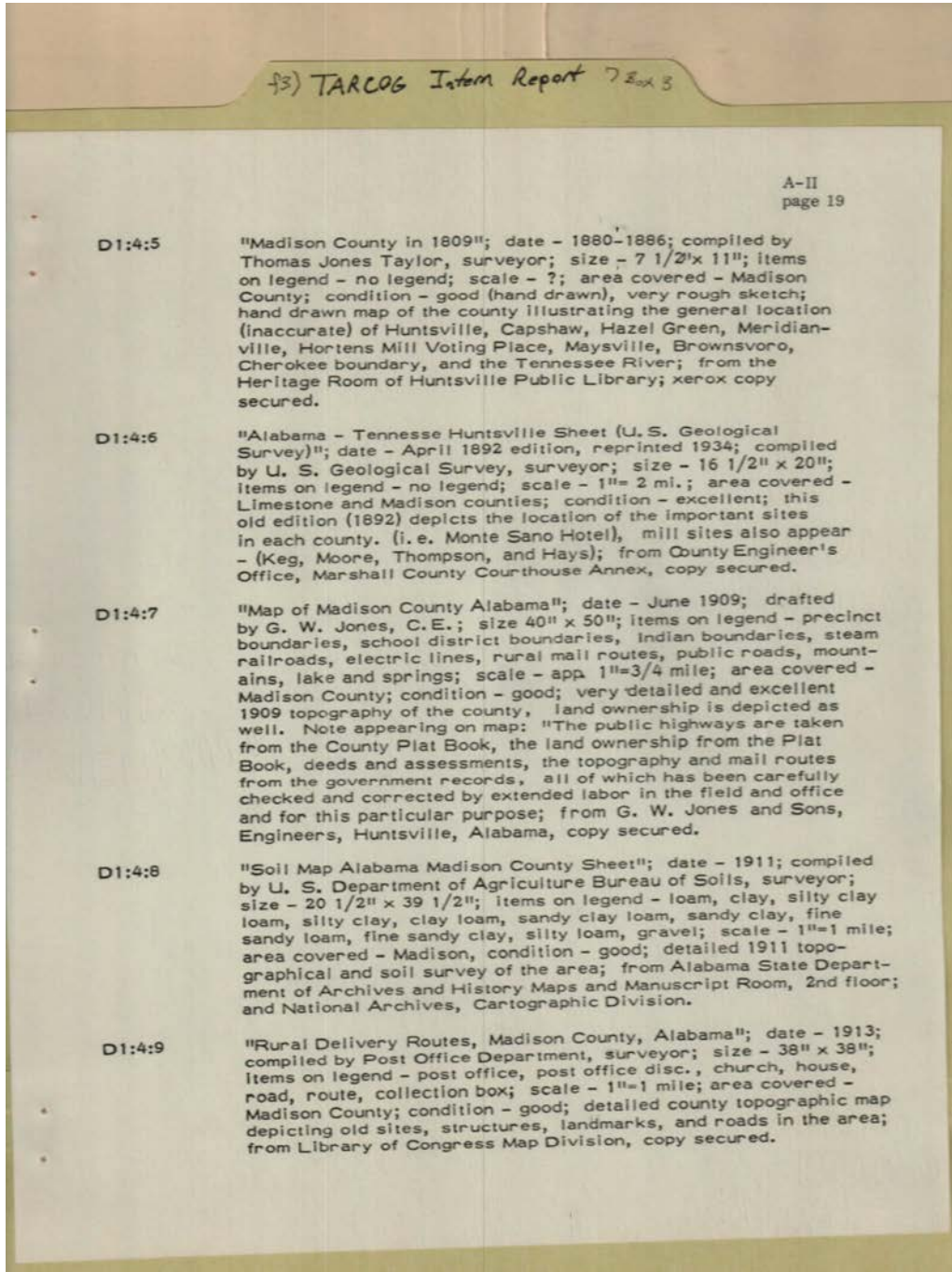
1875

1937

Frances Cabaniss Roberts Collection: Series 7, Box 3, Folder 3

"A Historical Survey of the TARCOG Region" Intern Report by Hendricks, John S., 1973

Image 122 r07_03-03-000-0285 [Contents](#) [Index](#) [About](#)



surveyor
Names:

Alabama-Tennessee
Jones, G. W.
Madison Co., AL

Madison Co., AL,
Rural Delivery
Routes

Madison Co., AL,
Soil Map
Taylor, Thomas Jones

Places:

Huntsville, AL

Marshall Co., AL

Montgomery, AL

Washington, DC

Types:

map survey

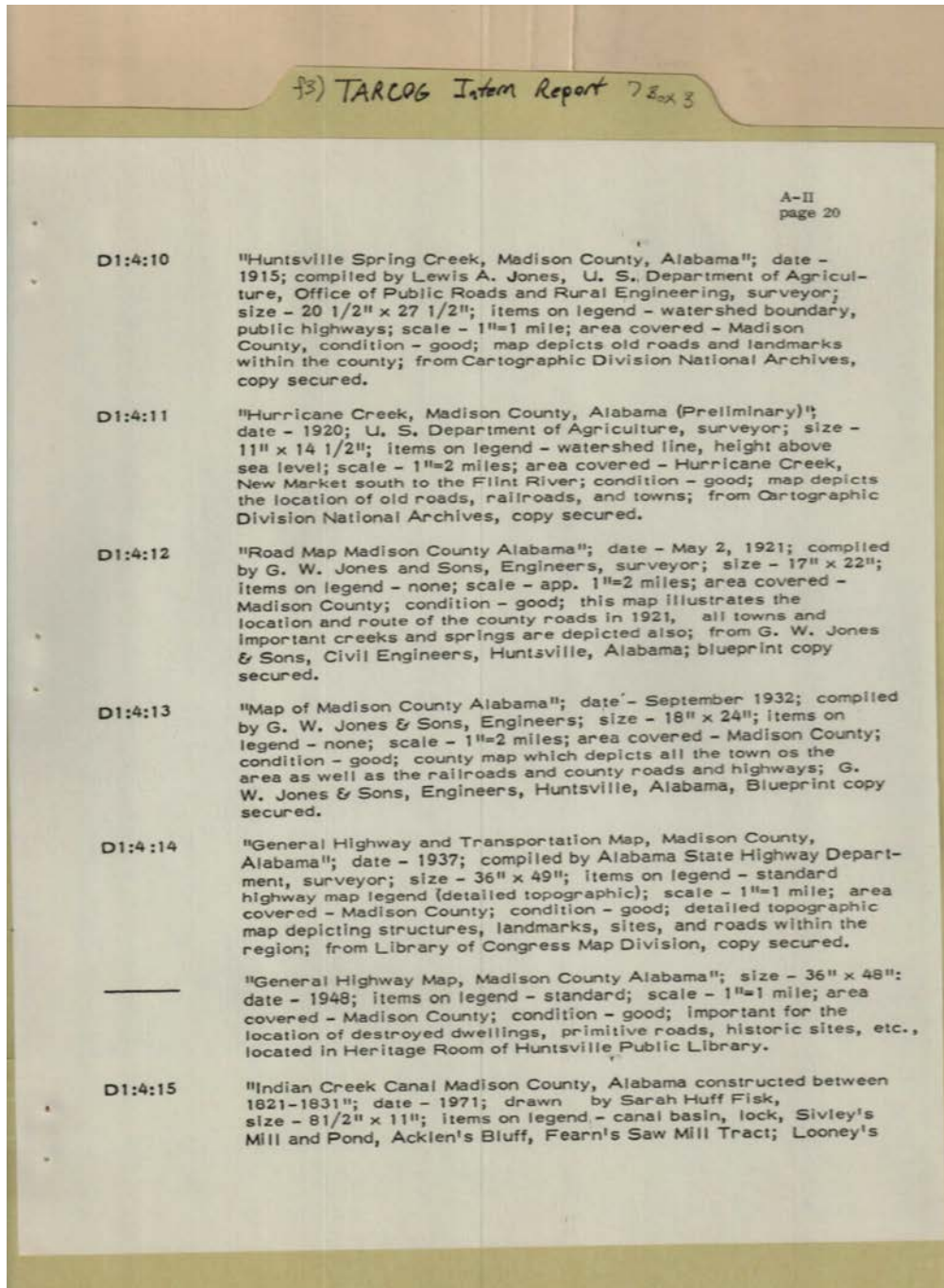
reference

Dates:

1809
1911

1913
April, 1892

June 1909



Topics:

compiler

drew map

Names:

Fisk, Sarah Huff
 G. W. Jones & Sons
 Huntsville Spring
 Creek

Hurricane Creek,
 Madison Co., AL
 Indian Creek Canal
 Jones, Lewis A.

Madison Co., AL,
 General Highway
 map
 Madison Co., AL,
 Road Map

Madison Co., AL,
 map
 Madison Co., Hwy &
 Transportation Map

Places:

Huntsville, AL

Madison Co., AL

Washington, DC

Types:

map survey

reference

Dates:

1821-1831

1915

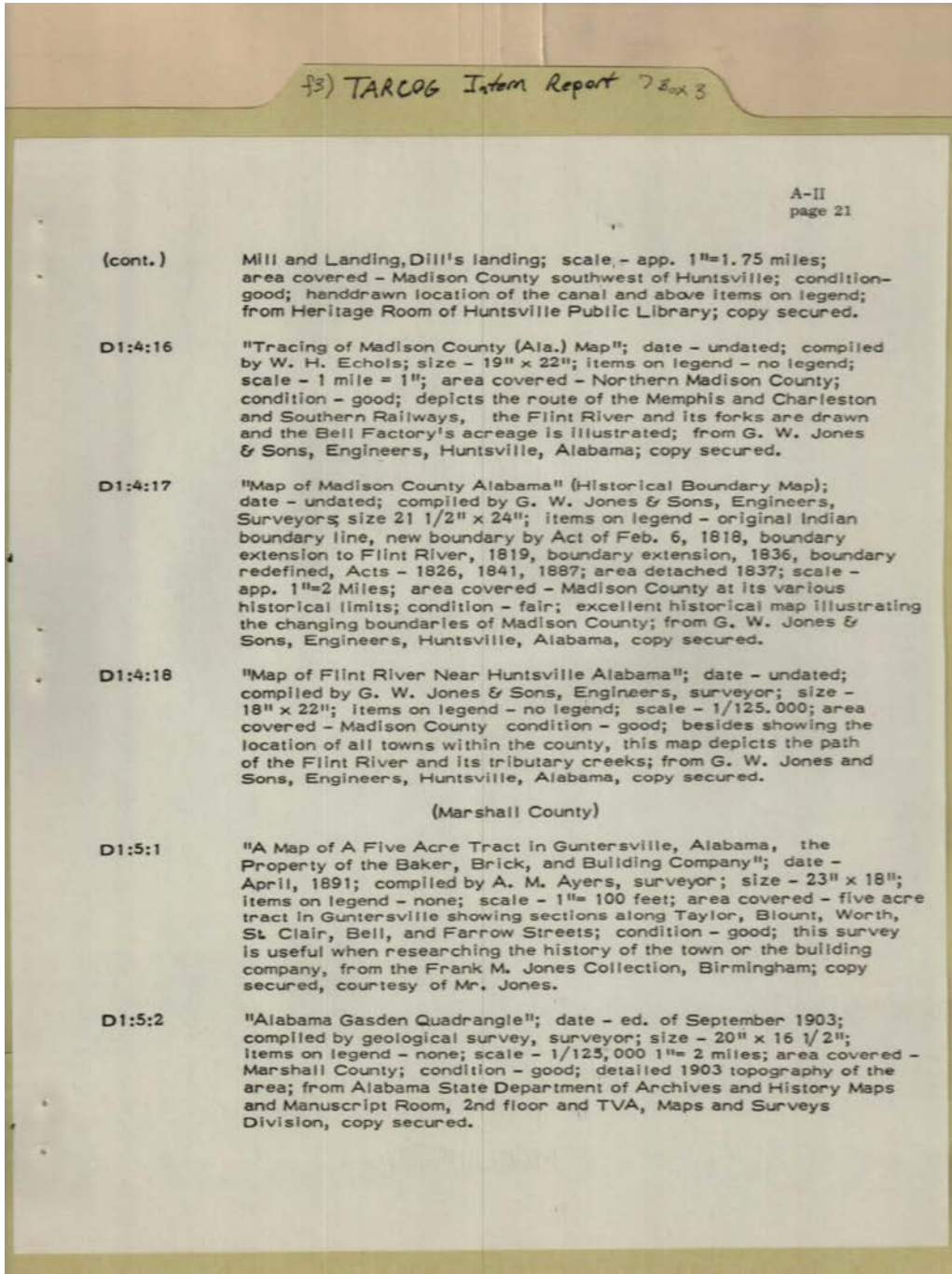
1920

1937

1948

May 2, 1921

Sep 1932



Topics:

compiler eningeers

Names:

Ayers, A. M.	Flint River near	G. W. Jones and Sons	map
Echols, W. H.	Huntsville, AL,	Gasden, AL	Madison Co., AL
Five-acre Tract,	map	Quadrangle	tracing
Marshall Co.	Frank M. Jones	Madison Co.	
	Collection	Historical Boundary	

Places:

Birmingham, AL	Huntsville, AL	Marshall Co., AL
Guntersville, AL	Madison Co., AL	Montgomery, AL

Types:

map survey

reference

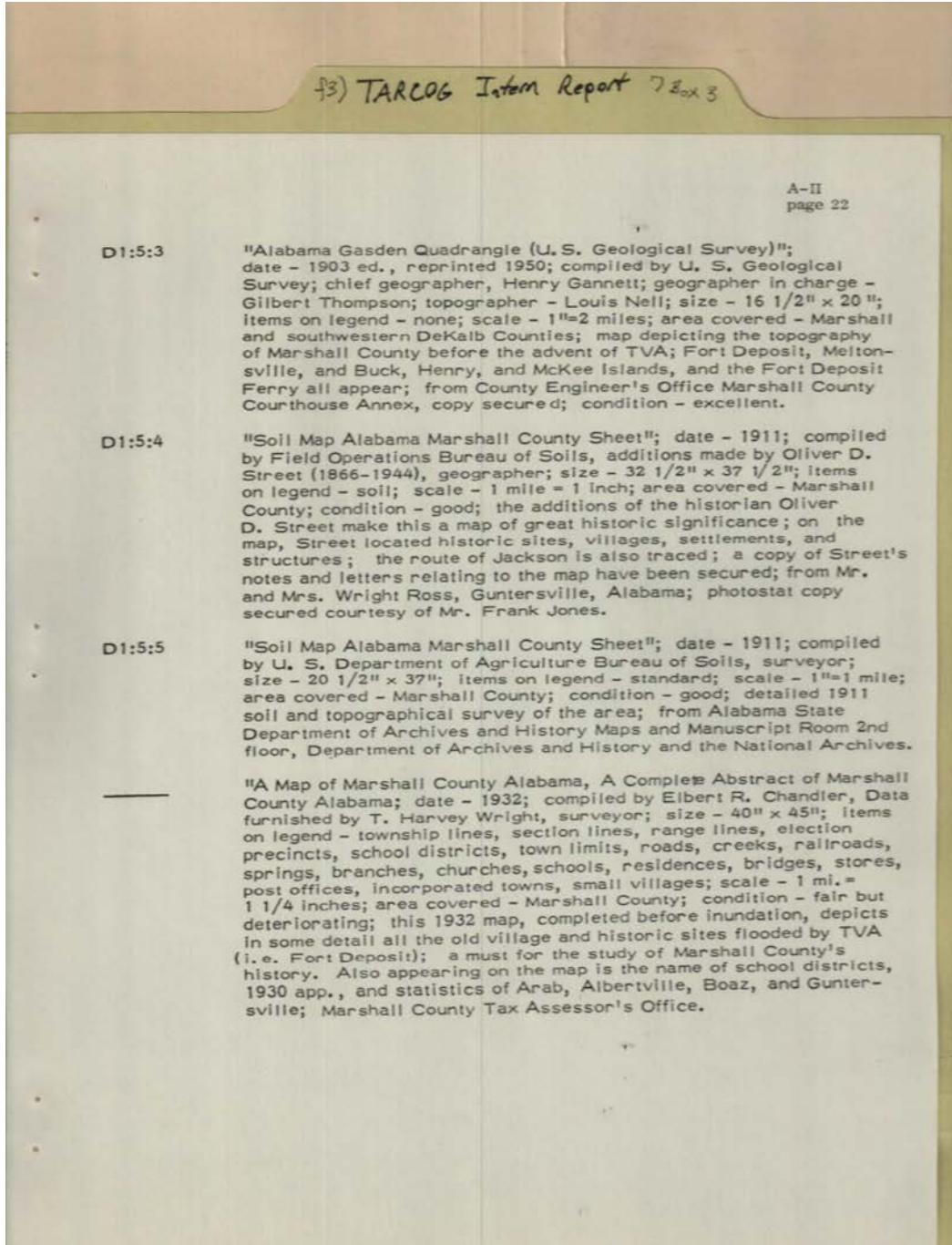
Dates:

Apr 1891

Feb 6, 1818

Sep 1903

Frances Cabaniss Roberts Collection: Series 7, Box 3, Folder 3
 "A Historical Survey of the TARCOG Region" Intern Report by Hendricks, John S., 1973
 Image 125 r07_03-03-000-0288 [Contents](#) [Index](#) [About](#)



Topics:

a must for study of
co. history

compiler
geographer

surveyor
topographer

Names:

a must for study of
co. history

compiler
geographer

surveyor
topographer

Places:

Guntersville, AL

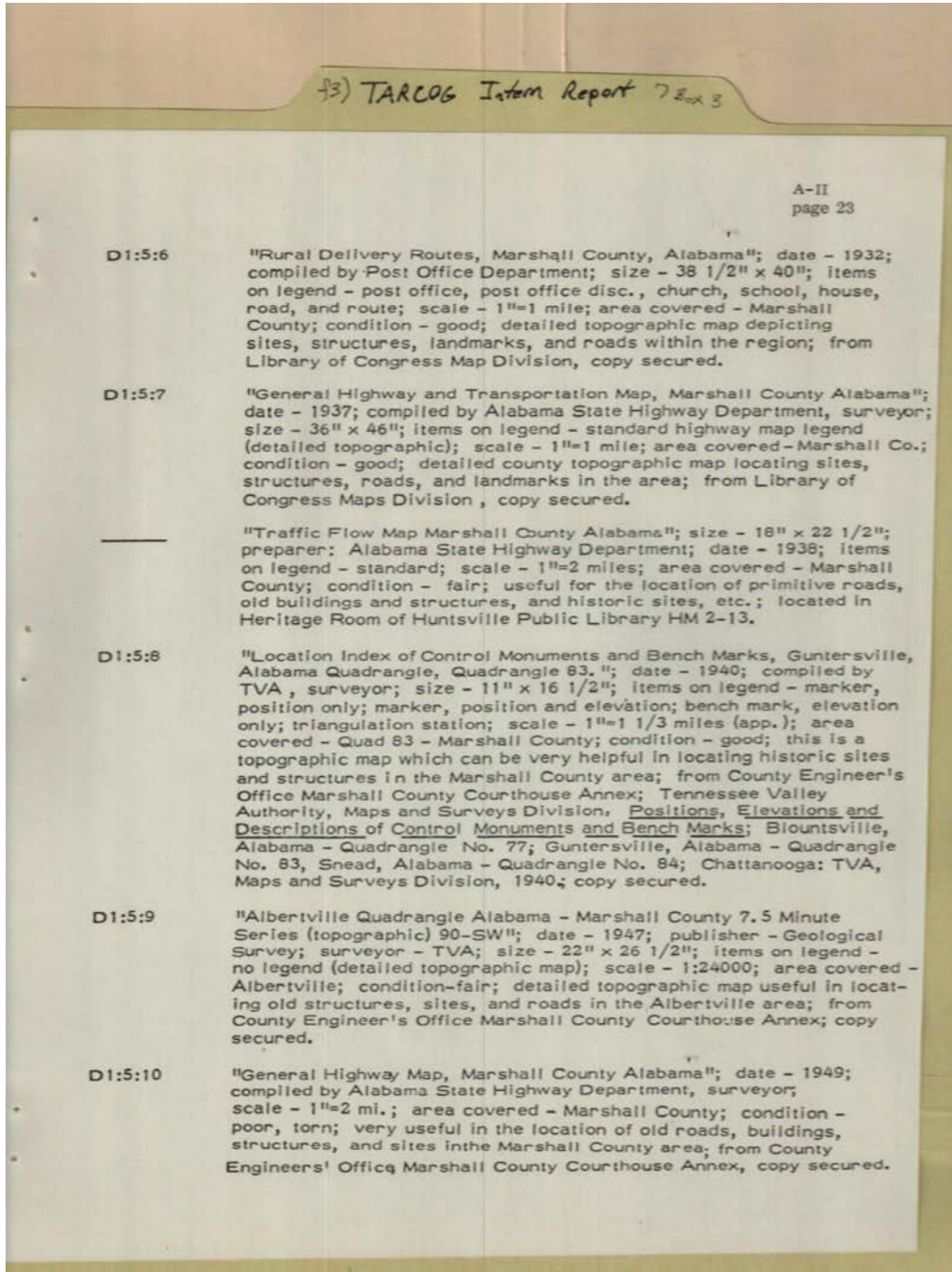
Marshall Co., AL

Types:

map survey

reference

Dates:



Topics:

Post Office Dept.
 compiler

TVA maps Survey
 Division

Names:

Albertville
 Quadrangle
 General Highway &
 Transportation

General Highway
 Map, Marshall Co.
 Marshall Co. Rural
 Delivery Routes

Marshall Co., AL,
 Traffic Flow Map
 Monuments, Location
 Index

Places:

Guntersville, AL

Huntsville, AL

Marshall Co., AL

Washington, DC

Types:

map survey

Dates:

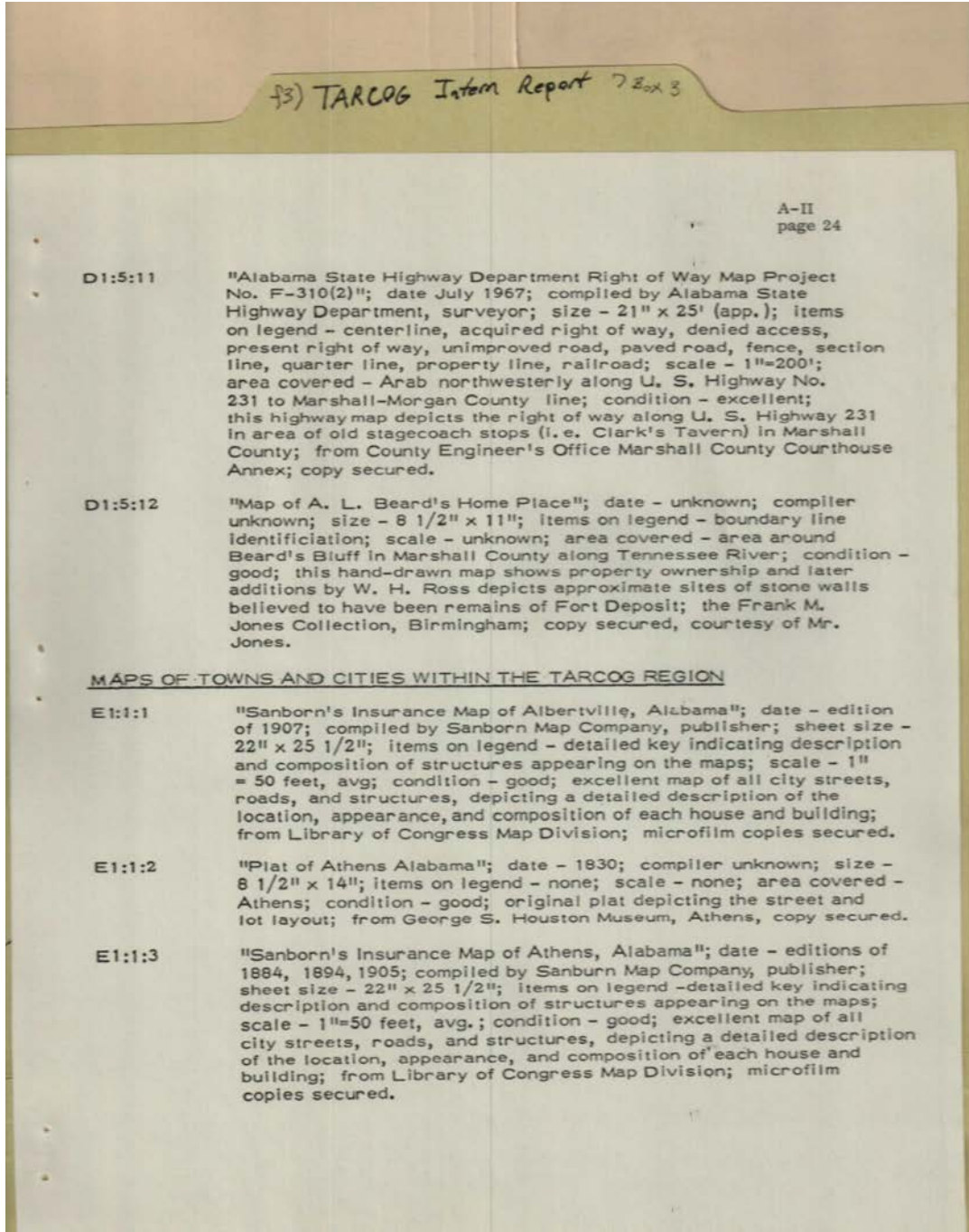
1932

1938

1940

1947

1949



Topics:

George S. Houston Museum drew map publisher

Names:

AL State Highway Right of Way	map	Maps of towns & cities	Sanborn's Insurance map
Athens, AL, Plat	Frank M. Jones Collection	Ross, W. H.	
Athens, AL, Sanborn's Insurance	L. A. Bear's Home Place	Sanborn Map Co.	

Places:

Albertville, AL	Birmingham, AL	TARCOG Region
Athens, AL	Marshall Co., AL	Washington, DC

Types:

map survey

reference

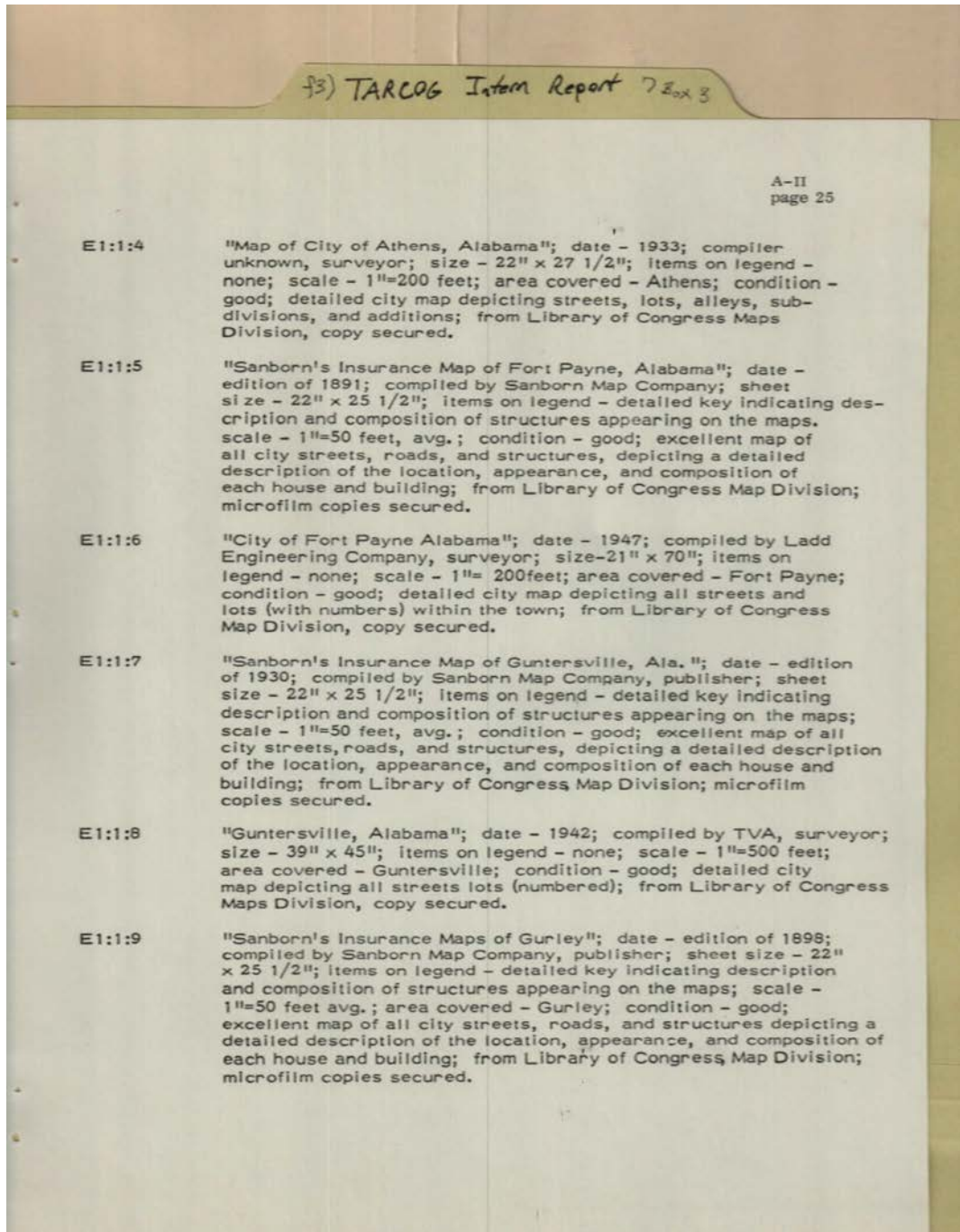
Dates:

1830

1884, 1894, 1905

1907

July, 1967



Topics:

compiled by TVA
compiler

publisher and
compiler

Names:

Athens, AL, city map
Fort Payne, AL, city
map
Ft. Payne, AL,
Sanborn's Insurance

map
Guntersville, AL
Guntersville, AL,
Sanborn's Insurance
map

Gurley, AL,
Sanborn's insurance
map
Ladd Engineering
Sanborn Map Co.

Places:

Fort Payne, AL

Washington, DC

Types:

map survey

reference

Dates:

1891

1898

1930

1933

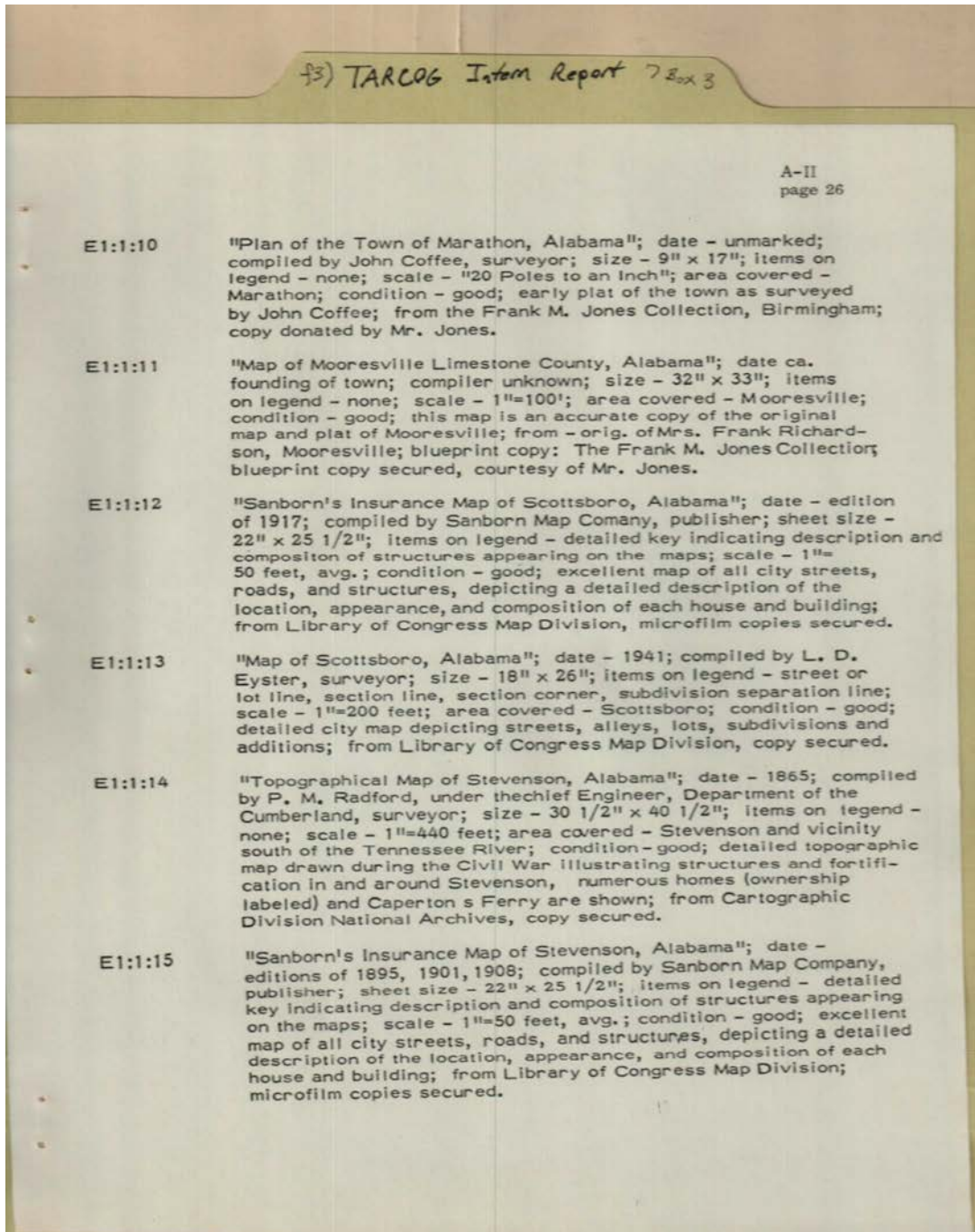
1942

1947

Frances Cabaniss Roberts Collection: Series 7, Box 3, Folder 3

"A Historical Survey of the TARCOG Region" Intern Report by Hendricks, John S., 1973

Image 129 r07_03-03-000-0292 [Contents](#) [Index](#) [About](#)



Topics:

Sanborn Map Co. compiled map	compiler shown on map	surveyor	surveyor and compiler
---------------------------------	--------------------------	----------	--------------------------

Names:

Caperton's Ferry	Marathon, AL, town	Sanborn Map	Stevenson, AL,
Coffee, John	plan	Company	topographical map
Eyster, L. D.	Mooresville, AL, map	Scottsboro, AL,	
Frank M. Jones Collection	Radford, P. M.	Insurance map	
	Richardson, Frank, Mrs.	Scottsboro, AL, map	
		Stevenson, AL, maps	

Places:

Birmingham, AL	Jackson Co., AL	Limestone Co., AL	Marathon, AL
----------------	-----------------	-------------------	--------------

Mooreville, AL

Stevenson, AL

Washington, DC

Types:

map survey

reference

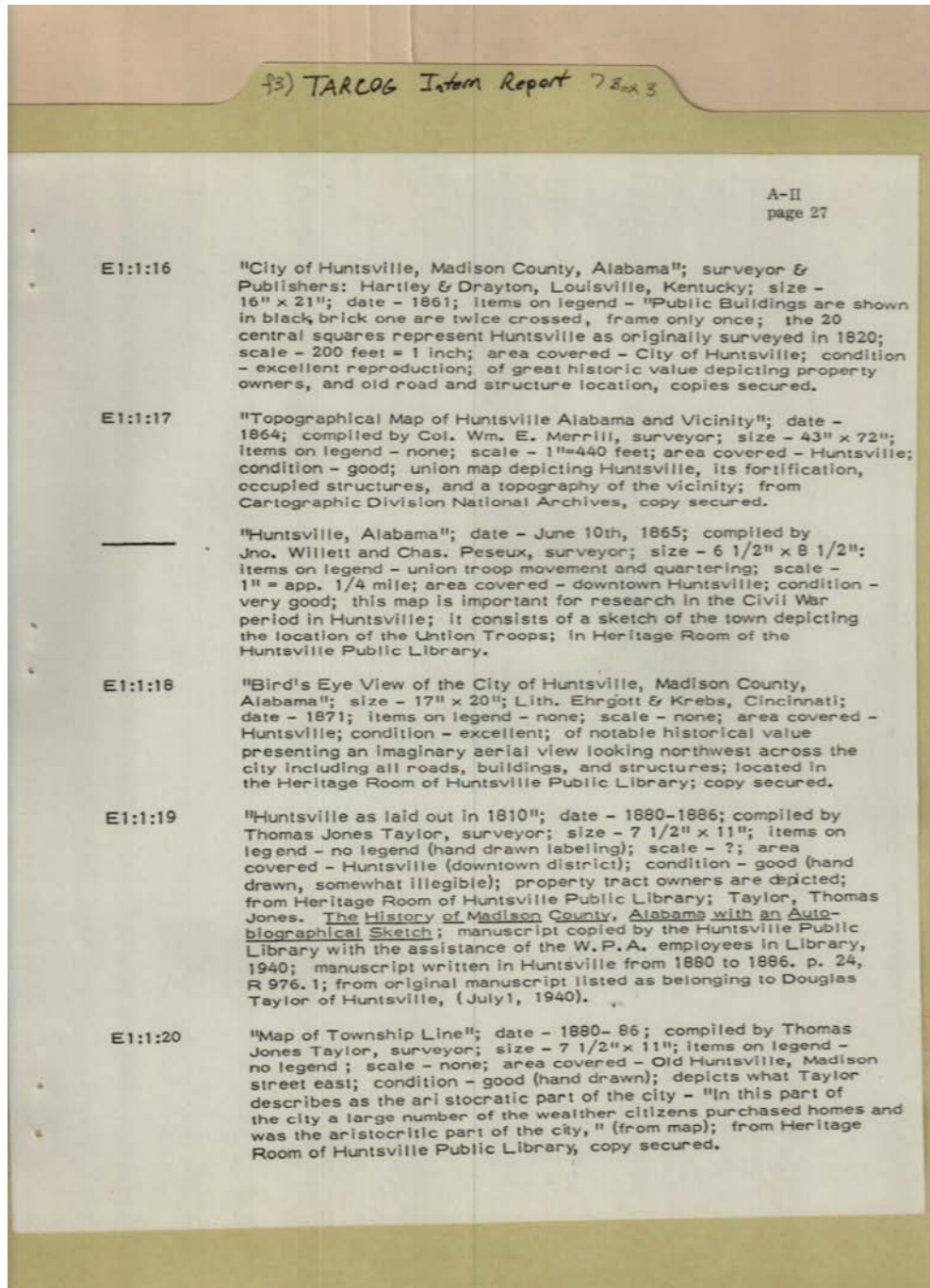
Dates:

1865

1895, 1901, 1908

1917

1941



Topics:

biographical sketch 1940	city in 1810 compiler	owner of manuscript publishers	surveyor
-----------------------------	--------------------------	-----------------------------------	----------

Names:

Hartley and Drayton Huntsville, AL, bird's eye view of city Huntsville, AL, city	Huntsville, AL, topographical map Madison Co., AL, history	Merrill, William E., Colonel Peseux, Charles Taylor, Douglas	Taylor, Thomas Jones Township Line Willett, John
---	---	---	--

Places:

Huntsville, AL	Louisville, KY	Madison Co., AL	Washington, DC
----------------	----------------	-----------------	----------------

Types:

book	map survey	reference
------	------------	-----------

Dates:

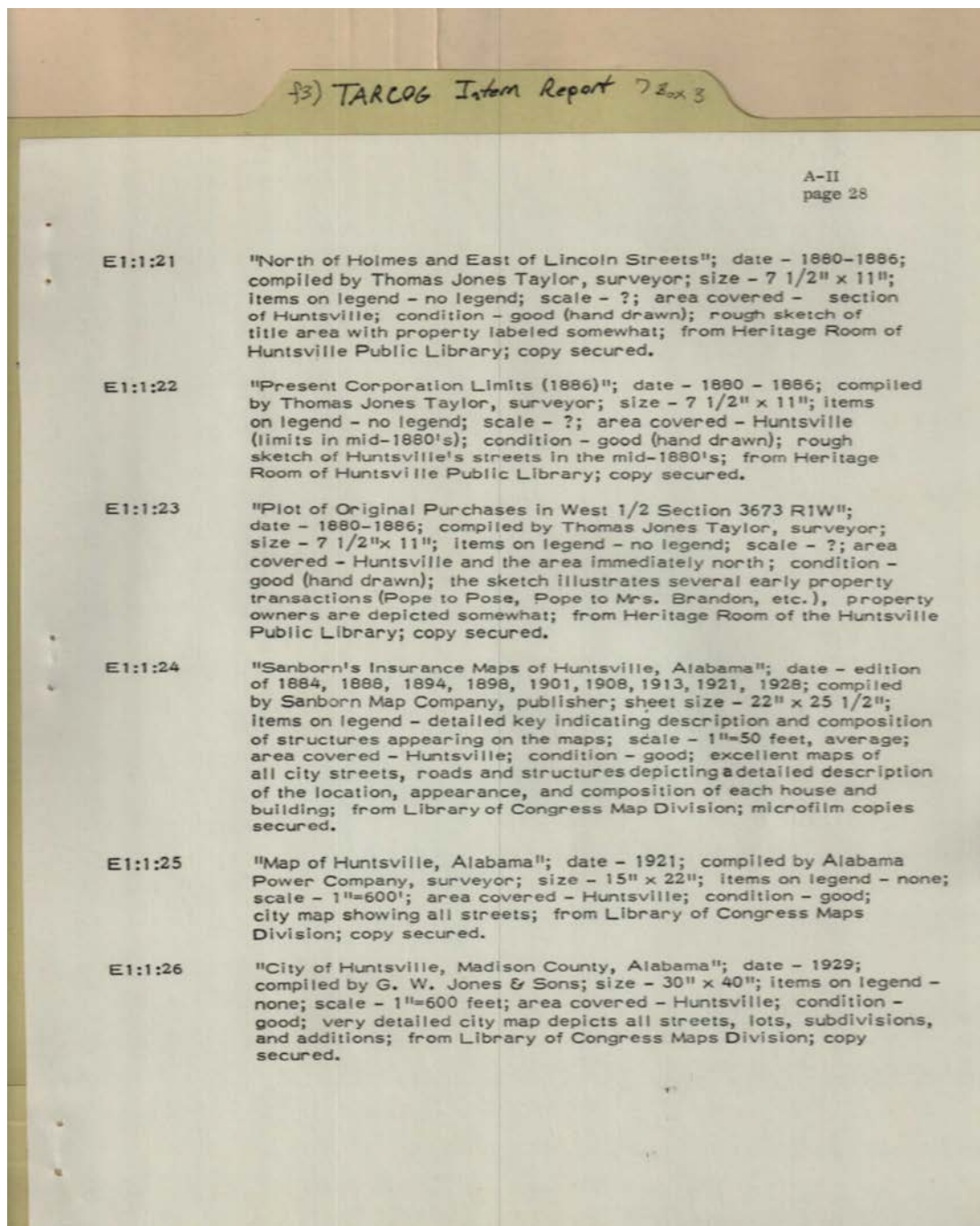
1861

1864

1871

1880-1886

June 10, 1865



Topics:

compiler surveyor

Names:

Alabama Power Company	Holmes and Lincoln Streets	Huntsville, Sanborn's Insurance map	Sanborn Map Company
Corporation Limits in 1886	Huntsville, AL, city map	Original Purchases Plot	Taylor, Thomas Jones
G. W. Jones & Sons	Huntsville, AL, map		

Places:

Huntsville, AL	Madison Co., AL	Washington, DC
----------------	-----------------	----------------

Types:

map survey	reference
------------	-----------

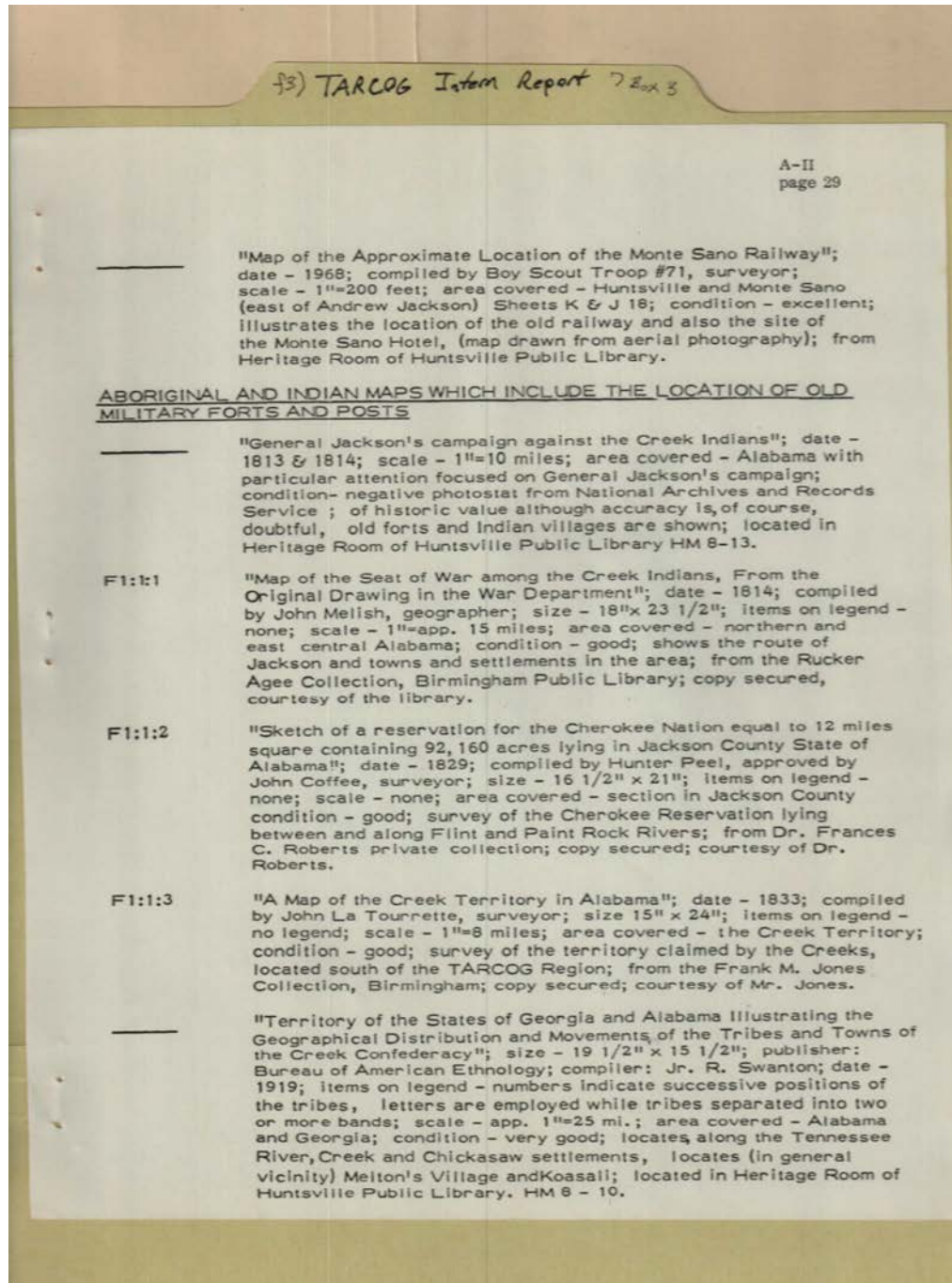
Dates:

1880-1886

1884-1928

1921

1929



Topics:

Creek Indian campaign compiler	geographer old military forts & posts	private collection publisher surveyor	towns of Creek Confederacy
--------------------------------	--	---	----------------------------

Names:

Aboriginal and Indian maps	Creek Territory	LaTourrette, John	Rucker Agee Collection
Bureau of American Ethnology	Frank M. Jones Collection	Melish, John	Swanton, J. R.
Cherokee Nation reservation	General Jackson's Campaign	Peel, Hunter	War among Creek Indians
Coffee, John	Georgia and Alabama Territory	Roberts, Frances C., Dr.	

Places:

Alabama

Birmingham, AL

Huntsville, AL

Jackson Co., AL

Types:

map survey

reference

sketch

Dates:

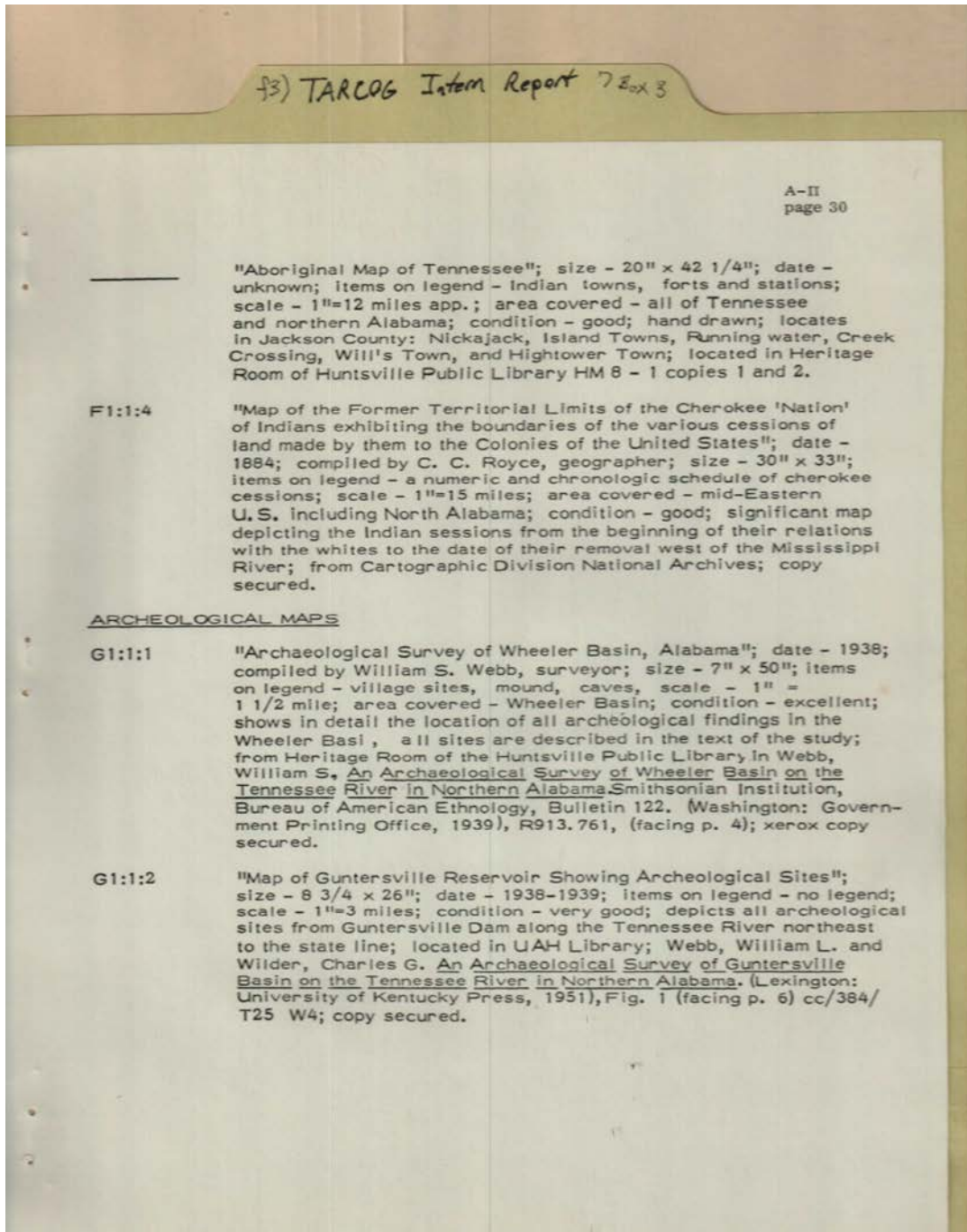
1813-1814

1833

1968

1814

1919



Topics:

archeological sites	hand drawn map	surveyor
---------------------	----------------	----------

Names:

Aboriginal Tennessee	Guntersville	Wheeler Basin
Archeological Maps	Reservoir	Archeology
Cherokee Nation	Webb, William L.	Wilder, Charles G.
Territorial Limits	Webb, William S.	

Places:

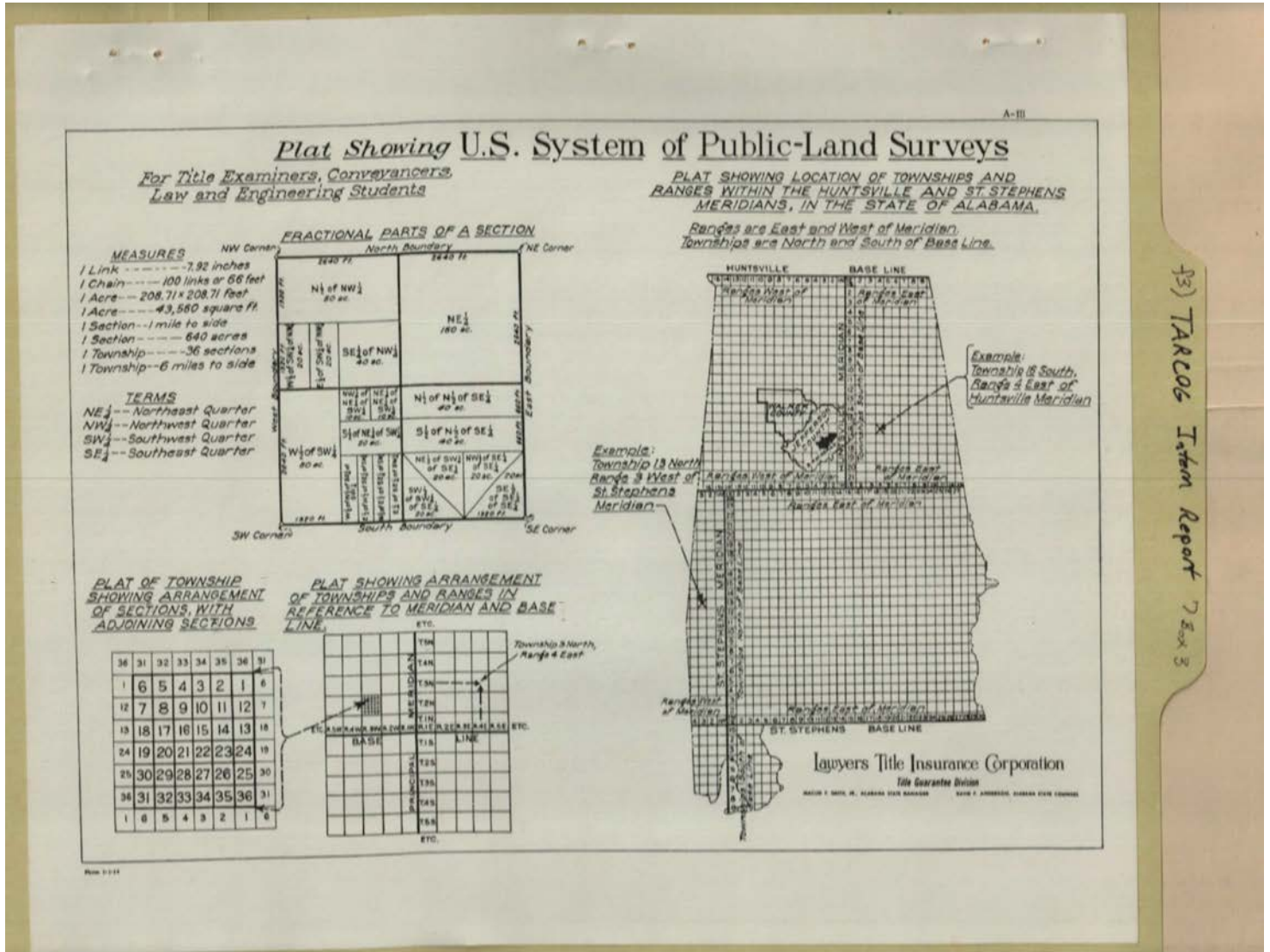
Huntsville, AL	Washington, DC	Wheeler Basin, AL
----------------	----------------	-------------------

Types:

list	map	map survey	reference
------	-----	------------	-----------

Dates:
1938

1938-1939



Names:

Lawyers Title Insurance Corporation

U. S. System of Public Land

Surveys

Types:

map survey

reference

93) TARCOG Intern Report 7 Box 3

TARCOG MEMBER GOVERNMENTS

MAYOR RONALD SHIREY	TOWN OF CROSSVILLE
MAYOR FRED PURDY	CITY OF FORT PAYNE
MAYOR LOWELL BARRON	TOWN OF FYFFE
MAYOR C. C. LOWERY	TOWN OF GERALDINE
MAYOR CLED CHANDLER	TOWN OF LAKEVIEW
MAYOR BILLY RAY THOMAS	TOWN OF POWELL
MAYOR S. H. KIRBY	TOWN OF HENAGER
MAYOR H. D. NEWSOME	TOWN OF NEWSOME
MAYOR J. V. MINCE	TOWN OF RAINSVILLE
MORRIS P. LA MUNYON	CHAIRMAN, DEKALB COUNTY COMMISSION
MAYOR HOMER MONROE	TOWN OF SYLVANIA
MAYOR LOWELL MC KENZIE	TOWN OF HAMMONDVILLE
MAYOR ROY R. WATTS	TOWN OF COLLINSVILLE
MAYOR ROBERT L. DANIEL	TOWN OF MENTONE
MAYOR CONLEY CLARK	TOWN OF VALLEY HEAD
MAYOR H. M. PULLEN	TOWN OF SHILOH
MAYOR BUFORD CRYAR	CITY OF ALBERTVILLE
MAYOR LUTHER LATHAM	CITY OF ARAB
MAYOR BROOKS BARFIELD	TOWN OF GRANT
MAYOR GEORGE BARNETT	CITY OF GUNTERSVILLE
MAYOR CHARLES COUCH	TOWN OF UNION GROVE
MAYOR BILLY DYAR	CITY OF BOAZ
MAYOR AUSTIN WHITT	TOWN OF ARDMORE
ORVILLE J. VANDERGRIFF	CHAIRMAN, MARSHALL COUNTY COMMISSION
MAYOR CLYDE FOSTER	TOWN OF TRIANA
MAYOR C. E. GRAHAM	TOWN OF GURLEY
MAYOR BURWELL L. WILBANKS	CITY OF MADISON
MAYOR R. ALAN CARPENTER	TOWN OF NEW HOPE
MAYOR JOE W. DAVIS	CITY OF HUNTSVILLE
MAYOR CHARLES SNEED	TOWN OF OWENS CROSS ROADS
JAMES RECORD	CHAIRMAN, MADISON COUNTY COMMISSION
MAYOR J. B. RYAN	TOWN OF DUTTON
MAYOR BOB MATTHEWS	TOWN OF SECTION
MAYOR CARL W. ALLEN	CITY OF STEVENSON
MAYOR HUBERT MATTHEWS	CITY OF BRIDGEPORT
MAYOR MILTON POPEJOY	TOWN OF PAINT ROCK
MAYOR J. C. COLLINS	TOWN OF WOODVILLE
MAYOR J. C. THOMAS	TOWN OF PISGAH
MAYOR EUGENE DUTTON	TOWN OF HOLLYWOOD
MAYOR JOHN T. REID	CITY OF SCOTTSBORO
SAM GANT	CHAIRMAN, JACKSON COUNTY COMMISSION
MAYOR BOBBY E. HIGGINS	CITY OF ATHENS
MAYOR DOUGLAS HAGAN	TOWN OF MOORESVILLE
MAYOR LESTER JACKSON	TOWN OF LESTER
MAYOR TERRY BOTTOMS	TOWN OF ARDMORE
MAYOR A. A. BRACKEEN	TOWN OF ELKMONT
THOMAS L. HAMMONS	CHAIRMAN, LIMESTONE COUNTY COMMISSION

<u>TARCOG BOARD OF DIRECTORS</u>		<u>TARCOG STAFF RESPONSIBLE FOR THIS REPORT</u>	
SUE SORTER.....	President	DEAN Y. MATTHEWS	Executive Director
BURWELL L. WILBANKS...	Vice President	JAMES R. DONNELLY	Director Of Planning
PAT MILLER.....	Treasurer	BASIL BERCHEKAS, JR.	Principal Planner
RONALD SHIREY.....	Secretary	JEFFERY BLOOD	Regional Planner
JACK BRYANT	MORRIS P. LAMUNYON	PAM PATRICK	Planner
BUFORD CRYAR	FAT MILLER, JR.	JACK SKIPPER	Planning Technician
JOE W. DAVIS	HOMER MONROE	ANDERSON CARROLL	Draftsman
EUGENE DUTTON	TOM NALLS		
SAM GANT	FRED PURDY		
CLYDE FOSTER	THORNTON STANLEY		
THOMAS L. HAMMONS	LEO TURNER		
BOBBY E. HIGGINS	ORVILLE J. VANDERGRIFF		

<u>SECRETARIES</u>	
MARIA CHADWICK	MILDRED LITTLE
REGINA PHILLIPS	MARSHA SCOTT
DEBBIE WILLOUGHBY	

Topics:

Board of Directors Executive Director

Names:

Allen, Carl W., Mayor	Bottoms, Terry, Mayor	Chandler, Cleo, Mayor	Davis, Joe W. Davis, Joe W., Mayor
Barfield, Brooks, Mayor	Brackeen, A. A., Mayor	Clark, Conley, Mayor	Donnelly, James R.
Barnett, George, Mayor	Bryant, Jack	Collins, J. C., Mayor	Dutton, Eugene
Barron, Lowell, Mayor	Carpenter, R. Alan, Mayor	Couch, Charles, Mayor	Dutton, Eugene, Mayor
Berchekas, Basil, Jr.	Carroll, Anderson	Cryar, Buford	Dyar, Billy, Mayor
Blood, Jeffery	Chadwick, Maris	Cryar, Buford, Mayor	Foster, Clyde
		Daniel, Robert L., Mayor	Foster, Clyde, Mayor
			Gant, Sam

Gant, Sam, Chairman
Graham, C. E.,
Mayor
Hagan, Douglas,
Mayor
Hammons, Thomas
L.
Hammons, Thomas
L., Chairman
Higgins, Bobby E.
Higgins, Bobby E.,
Mayor
Jackson, Lester,
Mayor
Kirby, B. H., Mayor
La Munyon, Morris
P., Chairman
LaMunyon, Morris P.
Lathan, Luther,
Mayor

Little, Mildred
Lowery, C. C., Mayor
Matthews, Bob,
Mayor
Matthews, Dean Y.
Matthews, Hubert,
Mayor
McKenzie, Lowell,
Mayor
Miller, Pat, Jr.
Miller, Pat, Treasurer
Mince, J. V., Mayor
Monroe, Homer
Monroe, Homer,
Mayor
Nalls, Tom
Newsome, H. D.,
Mayor
Patrick, Pam
Phillips, Regina

Popejoy, Milton,
Mayor
Pullen, H. M., Mayor
Purdy, Fred
Purdy, Fred, Mayor
Record, James,
Chairman
Reid, John T., Mayor
Ryan, J. B., Mayor
Scott, Marsha
Shirey, Ronald,
Mayor
Shirey, Ronald,
Secretary
Skipper, Jack
Sneed, Charles,
Mayor
Sorter, Sue, President
Stanley, Thornton

TARCOG Board of
Directors
TARCOG Member
Governments
Thomas, Billy Ray,
Mayor
Thomas, J. C., Mayor
Turner, Leo
Vandergriff, Orville J.
Vandergriff, Orville
J., Chairman
Watts, Roy R., Mayor
Whitt, Austin, Mayor
Wilbanks, Burrell L.,
Mayor
Wilbanks, Burwell L.,
Vice President
Willoughby, Debbie

Places:

Albertville
Arab
Ardmore
Athens, AL
Boaz
Bridgeport
Collinsville
Crossville
DeKalb Co., AL
Dutton
Elkmont
Fort Payne

Fyffe
Geraldine
Grant
Guntersville
Gurley
Hammondville
Henager
Hollywood
Huntsville
Jackson Co., AL
Lakeview
Lester

Limestone Co., AL
Madison
Madison Co., AL
Marshall Co., AL
Mentone
Mooresville
New Hope
Newsome
Owens Cross Roads
Paint Rock
Pisgah
Powell

Rainsville
Scottsboro
Section
Shiloh
Stevenson
Sylvania
Triana
Union Grove
Valley Head
Woodville

Types:

list

Frances Cabaniss Roberts Collection: Series 7, Box 3, Folder 3
"A Historical Survey of the TARCOG Region" Intern Report by Hendricks, John S., 1973

[Contents](#) [Index](#) [About](#)

Table of Contents

Image 1 (r07_03-03-000-0164)	Image 36 (r07_03-03-000-0199)	Image 71 (r07_03-03-000-0234)	Image 106 (r07_03-03-000-0269)
Image 2 (r07_03-03-000-0165)	Image 37 (r07_03-03-000-0200)	Image 72 (r07_03-03-000-0235)	Image 107 (r07_03-03-000-0270)
Image 3 (r07_03-03-000-0166)	Image 38 (r07_03-03-000-0201)	Image 73 (r07_03-03-000-0236)	Image 108 (r07_03-03-000-0271)
Image 4 (r07_03-03-000-0167)	Image 39 (r07_03-03-000-0202)	Image 74 (r07_03-03-000-0237)	Image 109 (r07_03-03-000-0272)
Image 5 (r07_03-03-000-0168)	Image 40 (r07_03-03-000-0203)	Image 75 (r07_03-03-000-0238)	Image 110 (r07_03-03-000-0273)
Image 6 (r07_03-03-000-0169)	Image 41 (r07_03-03-000-0204)	Image 76 (r07_03-03-000-0239)	Image 111 (r07_03-03-000-0274)
Image 7 (r07_03-03-000-0170)	Image 42 (r07_03-03-000-0205)	Image 77 (r07_03-03-000-0240)	Image 112 (r07_03-03-000-0275)
Image 8 (r07_03-03-000-0171)	Image 43 (r07_03-03-000-0206)	Image 78 (r07_03-03-000-0241)	Image 113 (r07_03-03-000-0276)
Image 9 (r07_03-03-000-0172)	Image 44 (r07_03-03-000-0207)	Image 79 (r07_03-03-000-0242)	Image 114 (r07_03-03-000-0277)
Image 10 (r07_03-03-000-0173)	Image 45 (r07_03-03-000-0208)	Image 80 (r07_03-03-000-0243)	Image 115 (r07_03-03-000-0278)
Image 11 (r07_03-03-000-0174)	Image 46 (r07_03-03-000-0209)	Image 81 (r07_03-03-000-0244)	Image 116 (r07_03-03-000-0279)
Image 12 (r07_03-03-000-0175)	Image 47 (r07_03-03-000-0210)	Image 82 (r07_03-03-000-0245)	Image 117 (r07_03-03-000-0280)
Image 13 (r07_03-03-000-0176)	Image 48 (r07_03-03-000-0211)	Image 83 (r07_03-03-000-0246)	Image 118 (r07_03-03-000-0281)
Image 14 (r07_03-03-000-0177)	Image 49 (r07_03-03-000-0212)	Image 84 (r07_03-03-000-0247)	Image 119 (r07_03-03-000-0282)
Image 15 (r07_03-03-000-0178)	Image 50 (r07_03-03-000-0213)	Image 85 (r07_03-03-000-0248)	Image 120 (r07_03-03-000-0283)
Image 16 (r07_03-03-000-0179)	Image 51 (r07_03-03-000-0214)	Image 86 (r07_03-03-000-0249)	Image 121 (r07_03-03-000-0284)
Image 17 (r07_03-03-000-0180)	Image 52 (r07_03-03-000-0215)	Image 87 (r07_03-03-000-0250)	Image 122 (r07_03-03-000-0285)
Image 18 (r07_03-03-000-0181)	Image 53 (r07_03-03-000-0216)	Image 88 (r07_03-03-000-0251)	Image 123 (r07_03-03-000-0286)
Image 19 (r07_03-03-000-0182)	Image 54 (r07_03-03-000-0217)	Image 89 (r07_03-03-000-0252)	Image 124 (r07_03-03-000-0287)
Image 20 (r07_03-03-000-0183)	Image 55 (r07_03-03-000-0218)	Image 90 (r07_03-03-000-0253)	Image 125 (r07_03-03-000-0288)
Image 21 (r07_03-03-000-0184)	Image 56 (r07_03-03-000-0219)	Image 91 (r07_03-03-000-0254)	Image 126 (r07_03-03-000-0289)
Image 22 (r07_03-03-000-0185)	Image 57 (r07_03-03-000-0220)	Image 92 (r07_03-03-000-0255)	Image 127 (r07_03-03-000-0290)
Image 23 (r07_03-03-000-0186)	Image 58 (r07_03-03-000-0221)	Image 93 (r07_03-03-000-0256)	Image 128 (r07_03-03-000-0291)
Image 24 (r07_03-03-000-0187)	Image 59 (r07_03-03-000-0222)	Image 94 (r07_03-03-000-0257)	Image 129 (r07_03-03-000-0292)
Image 25 (r07_03-03-000-0188)	Image 60 (r07_03-03-000-0223)	Image 95 (r07_03-03-000-0258)	Image 130 (r07_03-03-000-0293)
Image 26 (r07_03-03-000-0189)	Image 61 (r07_03-03-000-0224)	Image 96 (r07_03-03-000-0259)	Image 131 (r07_03-03-000-0294)
Image 27 (r07_03-03-000-0190)	Image 62 (r07_03-03-000-0225)	Image 97 (r07_03-03-000-0260)	Image 132 (r07_03-03-000-0295)
Image 28 (r07_03-03-000-0191)	Image 63 (r07_03-03-000-0226)	Image 98 (r07_03-03-000-0261)	Image 133 (r07_03-03-000-0296)
Image 29 (r07_03-03-000-0192)	Image 64 (r07_03-03-000-0227)	Image 99 (r07_03-03-000-0262)	Image 134 (r07_03-03-000-0297)
Image 30 (r07_03-03-000-0193)	Image 65 (r07_03-03-000-0228)	Image 100 (r07_03-03-000-0263)	Image 135 (r07_03-03-000-0298)
Image 31 (r07_03-03-000-0194)	Image 66 (r07_03-03-000-0229)	Image 101 (r07_03-03-000-0264)	Table of Contents
Image 32 (r07_03-03-000-0195)	Image 67 (r07_03-03-000-0230)	Image 102 (r07_03-03-000-0265)	Name & Place Index
Image 33 (r07_03-03-000-0196)	Image 68 (r07_03-03-000-0231)	Image 103 (r07_03-03-000-0266)	About the Collection
Image 34 (r07_03-03-000-0197)	Image 69 (r07_03-03-000-0232)	Image 104 (r07_03-03-000-0267)	
Image 35 (r07_03-03-000-0198)	Image 70 (r07_03-03-000-0233)	Image 105 (r07_03-03-000-0268)	

Frances Cabaniss Roberts Collection: Series 7, Box 3, Folder 3
"A Historical Survey of the TARCOG Region" Intern Report by Hendricks, John S., 1973

[Contents](#) [Index](#) [About](#)

Name & Place Index

1st governor of AL [52](#)
2nd governor of AL 1820 [52](#)
a must for study of co. history [125](#), [125](#)
A. C. Spaulding built home [35](#)
Abernathy, Thomas Perkins [94](#)
abolished 1824 [22](#)
Aboriginal and Indian maps [132](#)
Aboriginal Tennessee [133](#)
Adams, Gaylord [113](#)
Agee, Rucker, Mr. [8](#)
Agee, Rucker [94](#)
Aikin, John G. [94](#)
Akens, David L. [94](#)
Akens, Helen Morgan [41](#), [65](#), [94](#)
AL and GA Railway Post Office [114](#)
AL and MS [18](#)
AL Archaeology [27](#)
AL as Territory and State [106](#)
AL Documentary History [27](#)
AL first senator, 1819 [67](#)
AL History for Schools [27](#)
AL State Highway Right of Way [127](#)
AL Topographical, County, Railroad [113](#)
Alabama and Georgia [108](#)
Alabama and West Florida [109](#), [110](#)
Alabama county and township [111](#)
Alabama Diagram [109](#)
Alabama Forts [115](#)
Alabama Great Southern Railroad Depot [31](#)
Alabama Highways [115](#)
Alabama including TARCOG Region [116](#)
Alabama Northern District [116](#)
Alabama Northern Territory [117](#)
Alabama Park, Parkway, Recreational Areas [115](#)
Alabama Plat Books [117](#)
Alabama Post Routes [115](#)
Alabama Power Company [131](#)
Alabama territory [23](#)
Alabama, Atlas of World [114](#)
Alabama, Florida, and Atlantic Railway [113](#)
Alabama, Georgia, South Carlonia, Florida [110](#)
Alabama, Georgia [118](#)
Alabama, Mississippi, Louisiana [107](#)
Alabama-Tennessee [122](#)
Alabama [11](#), [12](#), [13](#), [17](#), [22](#), [25](#), [26](#), [52](#), [107](#), [108](#), [109](#),
[110](#), [111](#), [112](#), [113](#), [114](#), [115](#), [132](#)
Albertville Quadrangle [126](#)
Albertville Train Depot [75](#)
Albertville, AL [44](#), [79](#), [127](#)
Albertville [74](#), [135](#)
Allen, Carl W., Mayor [135](#)
Allison Home [68](#)
Allison [40](#)
Amelia Co., VA [52](#)
American Board of Missions [37](#)
America [14](#)
Anasco, Juan [105](#)
Anderson, [75](#)
Annawaika [30](#)
appointed superintendent [37](#)
Arab, AL [76](#)
Arab [135](#)
Archaeology of Eastern US [27](#)
Archeological Maps [133](#)
archeological sites [133](#)
Archeology of eastern US [27](#)
Ardmore [135](#)
Asher & Adams' GA and AL [111](#)
Athens College [55](#)
Athens Methodist Church [55](#)
Athens, AL, city map [128](#)
Athens, AL, Plat [127](#)
Athens, AL, Sanborn's Insurance map [127](#)
Athens, AL [28](#), [51](#), [53](#), [54](#), [55](#), [56](#), [57](#), [58](#), [127](#), [135](#)
Athens [51](#)
Atwood [30](#)
Aurora [74](#)
author [41](#)
Ayers, A. M. [124](#)
Bache, A. D. [111](#)
Bailey, Ora, Mrs. [76](#)
Bankhead, Marie Owen [98](#)
Barfield, Brooks, Mayor [135](#)
Barker, W. [105](#)
Barnett, George, Mayor [135](#)
Barron, Lowell, Mayor [135](#)
Bass-Voekel Home [68](#)
Battery Hill [42](#)
Battle of Mabila [15](#)
Battle-Hampton House & Spring [68](#)
Beaty's (Braham) Springs [70](#)
Bell Factory [66](#)
Belle Mina [52](#)
Bellefonte [40](#), [42](#)
Ben Bibb Home [53](#)
Berchekas, Basil, Jr. [135](#)
Berkley [61](#)
Berlin [110](#)
Berney, Saffold [38](#), [94](#)
Berney, [49](#), [59](#), [72](#), [84](#)
Betts, Edward Chambers [28](#), [29](#), [72](#), [94](#)
Betts, [66](#)
Bibb, Thomas [52](#), [72](#)
Big Coon Creek [40](#)

Big Cove Road, Madison Co., AL [48](#)
Big Creek [51](#)
Big Crow Creek [40](#)
Big Spring [74](#)
Bill Will's Creek [30](#)
Binford Place [55](#)
biographical sketch 1940 [130](#)
Birmingham, AL [37](#), [105](#), [106](#), [107](#), [108](#), [109](#), [110](#), [111](#),
[112](#), [113](#), [114](#), [115](#), [116](#), [117](#), [121](#), [124](#), [127](#), [129](#), [132](#)
birth and death dates [37](#)
Bishop, Guy, Mr. [69](#)
Bishop [40](#)
Black Horse's Walled Cliff Dwelling [43](#)
Blood, Jeffery [135](#)
Blue Pond [30](#)
Board of Directors [135](#)
Boaz [135](#)
Bobb, William Wyatt [52](#)
Bolivar [40](#)
Bone Home [69](#)
Boshart [74](#)
Bottoms, Terry, Mayor [135](#)
Bourne, Edward G. [94](#)
Brackeen, A. A., Mayor [135](#)
Bradley, Ollie, Miss [33](#)
Bragg Cemetery [69](#)
Brainerd Mission [37](#)
Brandon [30](#)
Brannon, Peter A. [66](#), [94](#), [118](#)
Brannon, Peter [47](#)
Brantley, William H. [94](#)
Breeze, Samuel [110](#)
Brewer, W. [35](#), [43](#), [49](#), [94](#)
Brewer, [48](#), [57](#), [59](#), [66](#), [84](#)
Bridgeforth Home [53](#)
Bridgeport, AL [42](#), [45](#)
Bridgeport, Jackson Co., AL [25](#)
Bridgeport [40](#), [42](#), [43](#), [135](#)
Bright, Charles [116](#)
Brindley, Mable, Mrs. [33](#)
Brindley [30](#)
British agent for Cherokees [30](#)
Brown Printing Co. [28](#)
Brown's Village [75](#)
Brown, John [77](#)
Brown, Richard [75](#)
Brown, Virginia Pounds [41](#), [65](#), [94](#), [95](#)
Browning, [111](#)
Brumstead, A. H. [118](#)
Bryant, Jack [135](#)
Buck Island, AL [50](#)
Bucksnot [74](#)
builder [35](#)
built chapel [32](#), [32](#)
built in 1884 [36](#)
built in 1890 [36](#)
Bureau of American Ethnology [132](#)
Burlson, A. S. [115](#)
Burr, David H. [108](#), [109](#)
Buss Station [40](#)
Butrick, Daniel, Reverend [77](#)
Cabaniss Cotton Spinning Factory [66](#)
Campbell, Alexander, Colonel [30](#), [34](#)
Campbell, T. J., Mr. [79](#), [99](#)
camped within borders [22](#)
Cantrell, Clyde Hull [55](#)
Caperton's Ferry [49](#), [129](#)
Captain James Doran's Home [43](#)
Carey, [109](#)
Carl T. Jones Home [71](#)
Carmichael, Flossie [42](#), [95](#)
Carnes, AL [46](#)
Carpenter, R. Alan, Mayor [135](#)
Carpenter [40](#)
Carroll, Anderson [135](#)
Casey, Jackie W. [95](#)
Catholic Church [69](#), [70](#)
Cave Spring [40](#)
Cedars [44](#)
Centre Hill [51](#)
Chadwick, Maris [135](#)
Chambers, B. [108](#)
Chandler, Cleo, Mayor [135](#)
Chapman home [68](#)
Chapman Home [69](#)
Chapman, Elizabeth Humes [95](#)
Chapman, Reuban [72](#)
chapter 1 [5](#)
chapter 2 [5](#)
chapter 3 [5](#)
chapter 4 [5](#)
chapter 5 [5](#)
chapter 6 [5](#)
Charles Strong Home & Cemetery [68](#)
Chattanooga, TN [37](#)
Cherokee alphabet [30](#)
Cherokee Fort [75](#)
Cherokee Indians established [77](#)
Cherokee Indian [35](#), [47](#)
Cherokee Nation reservation [132](#)
Cherokee Nation Territorial Limits [133](#)
Cherokee settlement [67](#), [75](#), [77](#)
Cherokee town [83](#)
Cherokee village [18](#)
Cherokees [17](#), [73](#)
Chicago, IL [34](#), [38](#)
Chickasaw Old Fields [18](#), [66](#)
Chickasaw Treaty [20](#)
Chickasaws [17](#), [18](#)
Choctaws [17](#)
Church of Christ [69](#)
Cincinnati, OH [31](#)
city in 1810 [130](#)
Civil War [25](#)
Clack's Tavern (Cranford Stand) [76](#)
Clapton, Albert, Mrs. [45](#)
Clark County, AL [15](#)
Clark, Conley, Mayor [135](#)

Clarke, S. J., Publishing Company [34](#)
Clarke, S. J. [28](#)
Clay, Clement C. [72](#)
Clay, Clement Comer [65](#)
Claysville [74](#)
Clemens Home [69](#)
Cloud Cove [62](#)
Clutsville [62](#)
Coca-Cola Bottling Company [69](#)
Coffee, John [116](#), [129](#), [132](#)
Collegedale, TN [42](#)
Collier [30](#)
Collins, J. C., Mayor [135](#)
Collinsville [30](#), [40](#), [62](#), [135](#)
Colton's Alabama map [111](#)
Colton's Alabama [111](#)
Colton, A. W. [113](#)
Colton, C. B. [111](#), [113](#)
Colton, G. W. [111](#)
Colton, J. H. [110](#), [112](#)
Commission of Interior Dept. [112](#)
Committee Chairman [3](#)
Communities [51](#)
Comparative Chronology [14](#)
compiled by TVA [128](#)
compiled map [129](#)
compiler [105](#), [106](#), [107](#), [108](#), [109](#), [111](#), [112](#), [117](#), [119](#),
[121](#), [123](#), [124](#), [125](#), [125](#), [128](#), [129](#), [130](#), [131](#), [132](#)
Constitution Hall State Park [65](#)
Cook, Henry [67](#)
Coosa River [30](#)
Coosada [44](#)
Corn silk's Village [76](#)
Corporation Limits in 1886 [131](#)
Coste [15](#), [76](#)
Cottonville [74](#)
Couch, Charles, Mayor [135](#)
Countess Farm [68](#)
county created [29](#)
County Jail [83](#)
county named for him [29](#), [39](#)
cousin of Wm. Overton Winston [34](#)
Coxville [30](#)
Craig, John [50](#)
Cram's Railroad & Township of AL [112](#)
Cram, George F. [112](#)
Crawford [74](#)
Creek and Cherokee settlement [83](#)
Creek Indian campaign [132](#)
Creek Indians [24](#)
Creek Path Mission [77](#)
Creek Path Town [77](#)
Creek Territory [132](#)
Creek War [75](#)
Creeks [17](#)
Criner, Isaac [61](#)
Criner, Joseph [61](#)
Crockett, David [71](#), [95](#)
Crockett, Davy [22](#), [70](#)
Cross Roads [74](#)
Crossville [135](#)
Crow Creek, TN River [44](#)
Crowtown [44](#)
Crumley [30](#)
Cryar, Buford, Mayor [135](#)
Cryar, Buford [135](#)
Culture Periods [27](#)
Cumberland Presbyterian Church [42](#)
Daniel Wright Cemetery [69](#)
Daniel, Robert L., Mayor [135](#)
date created [39](#)
Davenport Home [35](#)
Davenport, E. T., Mrs. [36](#)
Davidson, Donald [95](#)
Davidson, [82](#)
Davidson [74](#)
Davis, Jefferson C., Colonel [35](#)
Davis, Joe W., Mayor [135](#)
Davis, Joe W. [135](#)
Dayton, TN [79](#)
Decatur Co., Alabama [39](#)
Decatur Co., AL [39](#)
Decatur County, AL [22](#)
Decatur, AL [54](#)
Deer Head [30](#)
DeJarnette, David L. [27](#), [100](#)
DeKalb Co. sites and structures [31](#)
DeKalb Co., AL, Traffic Flow Map [118](#)
DeKalb Co., AL [118](#), [135](#)
DeKalb County, AL [5](#), [10](#), [22](#), [29](#), [30](#), [31](#), [32](#), [33](#), [34](#), [35](#),
[37](#)
DeKalb Hotel [31](#)
DeKalb, Baron, Major General [29](#)
DeMoscoso, Luis [7](#), [16](#)
Department of Interior [112](#)
depot [63](#)
DeSoto & DeMoscoso [106](#)
DeSoto Trail [78](#)
DeSoto, Hernando [7](#), [15](#), [16](#)
Desoto, [82](#), [105](#)
DeSoto [15](#), [76](#)
developer [67](#)
Ditto's Landing [66](#)
Ditto, John [61](#), [66](#)
Dodsonville [40](#)
Domestic Science Building [63](#)
Donnell Home [56](#)
Donnelly, James R. [135](#)
Doran Cave [41](#)
Doran, James [43](#)
Dr. Frances C. Roberts Collection [109](#)
Dr. L. Derrick's Home [45](#)
Dr. Roberts' private collection [116](#)
drew map [123](#), [127](#)
Dry Creek & Roseberry Creek [119](#)
Dryer Home [70](#)
DuBose, John Witherspoon [95](#)
Duckspring [30](#)

Duncan and Smith [77](#), [80](#), [82](#), [83](#)
Duncan, Katherine McKinstry [44](#), [77](#), [95](#)
Dutton Store [40](#)
Dutton, AL [48](#)
Dutton, Eugene, Mayor [135](#)
Dutton, Eugene [135](#)
Dutton [135](#)
Dyar, Billy, Mayor [135](#)
Early History of Huntsville, AL [28](#)
Early History [29](#)
Echols, W. H. [124](#)
Economic Atlas [27](#)
Edwards, Thomas, Mrs. [54](#), [56](#), [57](#), [58](#)
Elk River, Limestone Co., AL [53](#)
Elk River [22](#)
Elkmont, AL [54](#)
Elkmont [135](#)
Ellis, [75](#)
Ellison [30](#)
England Tiffany glass [36](#)
engineers [124](#)
Estil's Fork [40](#)
Ethnology, [78](#)
Etowah County, AL [30](#)
Ewing, Stephen S. [67](#)
Executive Director [135](#)
explorer [15](#)
Eyster, L. D. [129](#)
Fackler [40](#)
famous surgeon [77](#)
Fearn, Thomas [67](#)
Federal prison in Civil War [63](#)
Finnell, C. G. [80](#)
First National Bank of Huntsville [71](#)
Fisk, Sarah Huff [123](#)
Fitzgerald, [78](#)
Five-acre Tract, Marshall Co. [124](#)
Fleming, Walter L. [95](#)
Fleming, Walter, Mrs. [70](#)
Flint River near Huntsville, AL, map [124](#)
Floyd, W. Warner [65](#)
Ford Home & Cemetery [68](#)
Foreman, Grant [34](#), [95](#)
Forman, Henry Chandlee [95](#)
Forrest, Nathan Bedford, General [81](#)
Fort Hampton, AL [53](#)
Fort Hampton [22](#), [53](#)
Fort Payne Coal & Iron Co. [30](#), [37](#)
Fort Payne Opera House [31](#)
Fort Payne, AL, city map [128](#)
Fort Payne, AL [30](#), [33](#), [35](#), [36](#), [37](#), [128](#)
Fort Payne [135](#)
Fort Stevenson [45](#)
Foster, Clyde, Mayor [135](#)
Foster, Clyde [135](#)
Foster, [75](#), [78](#)
founded school [77](#)
founded town [34](#)
founded Willstown Mission [37](#)
founder of city [84](#)
Founders' Hall [56](#)
Frank M. Jones Collection [105](#), [106](#), [107](#), [108](#), [110](#), [111](#),
[115](#), [116](#), [117](#), [121](#), [124](#), [127](#), [129](#), [132](#)
from Roane Co., TN [50](#)
from Tennessee [50](#)
Ft. Payne Coal & Iron Company [36](#)
Ft. Payne Coal Co. president [35](#)
Ft. Payne, AL, Sanborn's Insurance map [128](#)
Ft. Payne, AL, Soil Map [118](#)
Ft. Payne, AL [32](#), [33](#), [37](#)
Fyffe [135](#)
G. W. Jones & Sons [121](#), [123](#), [131](#)
G. W. Jones and Sons [124](#)
G. W. Jones Collection [121](#)
Gant, Sam, Chairman [135](#)
Gant, Sam [135](#)
Garrett, William [96](#)
Garth [40](#)
Gasden, AL Quadrangle [124](#)
Gellow, H. J. [117](#)
General Highway & Transportation [126](#)
General Highway Map, Marshall Co. [126](#)
General Jackson's Campaign [106](#), [132](#)
General John R. Coffey Home [45](#)
Georgia [105](#)
geographer [105](#), [107](#), [108](#), [109](#), [110](#), [112](#), [117](#), [121](#), [125](#),
[125](#), [132](#)
Geographic & Historic sketch [29](#), [39](#), [50](#), [60](#), [73](#)
George S. Houston Museum [127](#)
Georgia and Alabama counties [111](#)
Georgia and Alabama Territory [132](#)
Georgia and Alabama [107](#), [108](#)
Georgia Slough [51](#)
Geraldine [135](#)
Gibbon, Major [71](#)
Gilbertsboro [51](#)
Gilbreath Home [83](#)
Gilliam, Richard H., Jr., Mrs. [100](#)
Gist, Jerry W. [96](#)
Gist, W. Jerry [43](#)
Gist, [47](#), [48](#)
Glover, Graham, Rev. and Mrs. [37](#)
Good Spring [51](#)
Governor Joshua L. Martin Home [56](#)
Graham, C. E., Mayor [135](#)
Graham [30](#)
Grant [135](#)
Grass Spring [40](#)
Graves, John Temple [38](#), [96](#)
Gray's map of Alabama [112](#)
Gray, Frank A. [112](#)
Great Yazoo Land Fraud [20](#)
Green Bottom Inn [70](#)
Greenbrier, AL [53](#)
Greenbrier [51](#)
Greene Academy [70](#)
Greenwood [30](#)
Greer and Mason Home [56](#)

Griffin, James B. [27](#), [96](#)
Griffith, Lucille [27](#), [96](#)
Gunter's Village [83](#)
Gunter, Edward [83](#)
Gunter, John [83](#), [84](#)
Gunter, Samuel [83](#)
Guntersville Bluff [78](#)
Guntersville Reservoir [133](#)
Guntersville, AL, Sanborn's Insurance map [128](#)
Guntersville, AL [25](#), [44](#), [75](#), [124](#), [125](#), [126](#), [128](#)
Guntersville [74](#), [81](#), [135](#)
Gurley, AL, Sanborn's insurance map [128](#)
Gurley [62](#), [135](#)
Haagen, Victor B. [35](#), [41](#), [64](#), [66](#), [96](#)
Haagen, [56](#)
Haden's [61](#)
Hagan, Douglas, Mayor [135](#)
Halbert, Henry L. [96](#)
Hamlin, Talbot [96](#)
Hammer, Walt [41](#), [43](#), [96](#)
Hammer, [45](#), [46](#), [47](#), [48](#)
Hammon, Haralson [35](#)
Hammond, Ralph Charles [96](#)
Hammond, Ralph [35](#), [64](#), [96](#)
Hammondville [135](#)
Hammons, Thomas L., Chairman [135](#)
Hammons, Thomas L. [135](#)
Hand Book of Alabama [38](#)
hand drawn map [133](#)
Haralson, W. J., Judge & Mrs. [36](#)
Haralson, William John [36](#)
Hargett, Janet L. [98](#)
Harker Batteries [45](#)
Harmony [40](#)
Harper, Roland M. [96](#)
Harrell, Laura D. S. [96](#)
Harris, William (slave) [72](#)
Harris-Powell Home [68](#)
Hart, Guy A. [120](#)
Hart, [109](#)
Hartley and Drayton [130](#)
Hawk Spring [40](#)
Hayes' Store [61](#)
Haywood [40](#)
Hazard, Samuel [67](#)
Hazel Green, AL [67](#)
Hazel Green [61](#)
Head Spring [30](#)
Helicon Post Office [44](#)
Henager [135](#)
Hendricks, John S. [1](#), [2](#)
Hendricksville [30](#)
Henry, A. G. [84](#)
Henry, Patrick [34](#)
Henrysville [74](#)
Hernando DeSoto route [106](#)
Higgins, Bobby E., Mayor [135](#)
Higgins, Bobby E. [135](#)
Hillian's Store [74](#)
Hine-Rossenau [56](#)
Hinton, L. I. [108](#)
historic places [41](#)
Historical Survey of TARCOG Region [1](#)
History of AL [28](#)
Holly Springs [40](#)
Holly Tree [40](#)
Hollywood [135](#)
Holmes and Lincoln Streets [131](#)
Holt, Ard, Rev. [37](#)
Home Smokehouse [68](#)
Honey Comb [74](#)
Horton, James E., Judge [54](#)
Houston Home (Memorial Library) [57](#)
Houston, George S., Governor [57](#)
Houston, Sam [22](#), [53](#)
Howard, Max J., Mrs. [96](#)
Hudson Mill [30](#)
Humphrey Cemetery [68](#)
Humphrey Darwin Place [68](#)
Hunt Store [40](#)
Hunt, John [61](#)
Huntsville Cotton Mill [70](#)
Huntsville Female College [70](#)
Huntsville Female Seminary [70](#)
Huntsville Opera House [70](#)
Huntsville Spring Creek [123](#)
Huntsville, AL, bird's eye view of city [130](#)
Huntsville, AL, city map [131](#)
Huntsville, AL, city [130](#)
Huntsville, AL, map [131](#)
Huntsville, AL, topographical map [130](#)
Huntsville, AL [1](#), [2](#), [3](#), [21](#), [27](#), [28](#), [38](#), [61](#), [66](#), [69](#), [70](#), [71](#),
[72](#), [109](#), [110](#), [111](#), [112](#), [114](#), [115](#), [116](#), [117](#), [118](#), [120](#),
[121](#), [122](#), [123](#), [124](#), [126](#), [130](#), [131](#), [132](#), [133](#)
Huntsville, Sanborn's Insurance map [131](#)
Huntsville [61](#), [135](#)
Hurricane Creek, Madison Co., AL [123](#)
Hurricane Grove Church [69](#)
Hutchings, John [116](#)
Indian Cemetery [69](#)
Indian Chief [75](#)
Indian Creek Canal [67](#), [123](#)
Indian Ledge Home [78](#)
Indian trading post [30](#)
Indian village named for him [80](#)
Indians of Alabama [17](#)
Inhabited area in US [21](#)
Irons, George V. [96](#)
Irvin Windham Home [69](#)
Isaac Dill Home [70](#)
Jackson Co., AL, Rural Delivery Routes [119](#)
Jackson Co., AL, Soil Map [119](#)
Jackson Co., AL, Traffic Flow [120](#)
Jackson Co., AL, Transportation Map [120](#)
Jackson Co., Alabama [119](#)
Jackson Co., AL [39](#), [45](#), [119](#), [129](#), [132](#), [135](#)
Jackson County, AL [5](#), [10](#), [15](#), [22](#), [39](#), [40](#), [41](#), [42](#), [43](#)
Jackson's Trail Site [79](#)

Jackson, Andrew, General [39](#), [75](#), [78](#), [79](#)
 Jackson, Andrew [22](#)
 Jackson, Lester, Mayor [135](#)
 James Doran Home [41](#)
 James, Marquis [96](#)
 Jay Bird [74](#)
 Jeff's Village [67](#)
 Jefferson, Thomas [52](#)
 Jenkins, William H. [97](#), [115](#)
 Jewish Synagogue [70](#)
 Jocelyn, N. [107](#)
 Jocelyn, S. S. [107](#)
 Jodi St. Clair Place [69](#)
 John Dickson Home [70](#)
 John Hunt [71](#)
 John W. Walker Home [67](#)
 Johnson's Georgia and Alabama [111](#)
 Johnson, A. J. [111](#)
 Johnson, Andrew [52](#)
 Johnson, Dorothy, Mrs. [69](#)
 Johnson, [111](#)
 Johnson [30](#)
 Jones Home [70](#)
 Jones, Allan W. [117](#)
 Jones, Allen W. [97](#)
 Jones, Burton, Mr. [8](#)
 Jones, Burton [3](#)
 Jones, Frank, Mrs. [8](#)
 Jones, Frank [99](#)
 Jones, G. W. [122](#)
 Jones, Harvie, Mr. [8](#)
 Jones, Lewis A. [119](#), [123](#)
 Jones, Pat [97](#)
 Jordan, Weymouth T. [97](#)
 Judge Horton Home [53](#)
 Kash [40](#)
 Keller, Bill [79](#)
 Kelley House [79](#)
 Kelley Place [69](#)
 Kelsay, Laura E. [98](#)
 Kenamer, John Robert [41](#), [97](#)
 Kenamer, John [43](#)
 Kenamer, [45](#), [46](#), [47](#), [48](#)
 Kenamer [74](#)
 Kenney, James [117](#)
 Kershaw, Royce, Sr. [35](#), [97](#)
 Kildaire [69](#)
 King Home [45](#)
 Kirby House [79](#)
 Kirby Mills [40](#)
 Kirby, B. H., Mayor [135](#)
 Kirby [74](#)
 Kraatz, V. L. [110](#)
 Kyle Spring [40](#)
 L. A. Bear's Home Place [127](#)
 La Munyon, Morris P., Chairman [135](#)
 Ladd Engineering [128](#)
 Lakeview [135](#)
 LaMunyon, Morris P. [135](#)
 Langston [40](#)
 Lanier [62](#)
 Larkin's Fork [40](#)
 Larkinsville [40](#)
 later became Fort Payne [30](#)
 Lathamville [30](#)
 Lathan, Luther, Mayor [135](#)
 LaTourrette's map [110](#)
 LaTourrette, John [109](#), [110](#), [132](#)
 Laurel Creek [30](#)
 Lawyers Title Insurance Corporation [134](#)
 Leath Home [36](#)
 Leath, Fred W., Mrs. [36](#)
 Lebanon Community Center [33](#)
 Lebanon Courthouse [33](#)
 Lebanon, AL [32](#), [33](#)
 Lebanon [30](#)
 Lee, Carl, Mrs. [69](#)
 Lee, Ronald [42](#), [95](#)
 Lester [135](#)
 Letford, William [97](#), [117](#)
 Lewis Publishing Company [38](#)
 Lewis, David P. [72](#)
 Libert Hill Elementary School [80](#)
 Lim Rock [40](#)
 Limestone Co., AL, Hwy. Transportation [121](#)
 Limestone Co., AL, map [120](#)
 Limestone Co., AL, Soil Map [120](#)
 Limestone Co., AL [22](#), [120](#), [129](#), [135](#)
 Limestone County post offices [51](#)
 Limestone County, AL [5](#), [22](#), [50](#), [51](#), [52](#), [53](#), [54](#), [55](#), [56](#),
[57](#)
 Lindbergh, Charles [33](#)
 Lindsey, Charles G. [46](#)
 Little, Mildred [135](#)
 Locust Grove School [69](#)
 Log Cabin (Haney's Chapel) [80](#)
 Long Island Creek [40](#)
 Long Island Town [45](#)
 Long, Campbell [97](#)
 Lon, Wila [97](#)
 Looney Home [57](#)
 Louisiana & Mississippi River [105](#)
 Louisiana and Mississippi [19](#)
 Louisiana [7](#)
 Louisville, KY [130](#)
 Lower Mill [69](#)
 Lowery, C. C., Mayor [135](#)
 Lucky Hit [51](#)
 Luke Pryor House [57](#)
 Lydia [30](#)
 Lyons, Arthur, Sergeant [81](#)
 Lyons, Hugh, General [81](#)
 Lyonville [40](#)
 Mabila [15](#)
 Madison & Limestone counties [20](#)
 Madison Co. Historical Boundary map [124](#)
 Madison Co. in Mississippi Territory [121](#)
 Madison Co. to Basis Meridian [21](#)

Madison Co., AL tracing [124](#)
Madison Co., AL, General Highway map [123](#)
Madison Co., AL, history [130](#)
Madison Co., AL, map [121](#), [123](#)
Madison Co., AL, Road Map [123](#)
Madison Co., AL, Rural Delivery Routes [122](#)
Madison Co., AL, Soil Map [122](#)
Madison Co., AL [60](#), [61](#), [62](#), [63](#), [64](#), [65](#), [66](#), [67](#), [68](#), [69](#),
[72](#), [122](#), [123](#), [124](#), [130](#), [131](#), [135](#)
Madison Co., Hwy & Transportation Map [123](#)
Madison County, AL [5](#), [18](#), [20](#), [22](#)
Madison County [22](#)
Madison Cross Roads [61](#)
Madison Station [62](#)
Madison, Dolly [34](#)
Madison, James [60](#)
Madison [135](#)
Malone Tavern [33](#)
Malone, George W. [33](#)
Manitou Cave [36](#)
Maple Hill Cemetery [72](#)
Maples, John [50](#)
Maps of towns & cities [127](#)
Marathon, AL, town plan [129](#)
Marathon, AL [129](#)
Marshall Co. Rural Delivery Routes [126](#)
Marshall Co., AL, Traffic Flow Map [126](#)
Marshall Co., AL [73](#), [74](#), [75](#), [76](#), [77](#), [78](#), [79](#), [80](#), [81](#), [82](#),
[83](#), [84](#), [118](#), [122](#), [124](#), [125](#), [126](#), [127](#), [135](#)
Marshall County, AL [5](#), [20](#), [22](#)
Marshall, John, Chief Justice [73](#)
Marshall, [108](#)
Mary Mason (Beaty) Home [57](#)
Mason, Mary G. [97](#)
Mastin Home [69](#)
Matthews, Bob, Mayor [135](#)
Matthews, Dean Y. [135](#)
Matthews, Hubert, Mayor [135](#)
Mayhew, James H. [121](#)
Maysville Baptist Church [69](#)
Maysville [62](#)
McBroom, Stephen [61](#)
McCioskey's [74](#)
McClellan, R. A. [97](#)
McCommac [30](#)
McCormick, Robert R. [63](#)
McCorvey, Thomas Chalmers [97](#)
McDonald, Kenneth M. [97](#)
McDonald, Mollie [35](#)
McFarland, N. C. [113](#)
McGee Hotel [70](#)
McKenzie, Lowell, Mayor [135](#)
McLaughlin, Patrick D. [98](#)
McMillian, Malcolm Cook [97](#)
Meigs, Return J., Colonel [22](#), [51](#), [53](#)
Melish, John [107](#), [132](#)
Melton's Village [80](#)
Melton, Charles [80](#)
Meltonville [74](#)
Memphis & Charleston Railroad [25](#), [63](#)
Mentone [135](#)
Meridianville [62](#)
Merrill, William E., Colonel [130](#)
Methodist Church [42](#)
migrated to Will's Town [34](#)
Miller, Pat, Jr. [135](#)
Miller, Pat, Treasurer [135](#)
Mince, J. V., Mayor [135](#)
Mississippi and Alabama territory [108](#)
Mississippi territory [20](#), [22](#), [24](#)
Mississippi Territory [106](#), [107](#)
Mississippi [20](#), [22](#), [50](#)
Mitchell, General [43](#)
Mitchell, O. M., Union General [48](#)
Mitchell, S. Augustus [111](#)
Monroe, Hershey [118](#)
Monroe, Homer, Mayor [135](#)
Monroe, Homer [135](#)
Monroe, James, President [71](#)
Monroe, President [46](#)
Monrovia [62](#)
Monte Sano Mountain [70](#)
Monte Sano Railway [132](#)
Montgomery, AL [119](#), [122](#), [124](#)
Monuments, Location Index [126](#)
Moody Brick Home [46](#)
Moore, Albert B. [97](#)
Moore, Clarence B. [98](#)
Moore, Mary N. [55](#)
Moore, Robert Edgar [98](#)
Moores Mill [68](#)
Mooresville, AL, map [129](#)
Mooresville, AL [52](#), [129](#)
Mooresville [51](#), [52](#), [135](#)
Moors [30](#)
Morgan Home [46](#)
Morgan, Thomas, Mr. [46](#)
Morse, S. E. [111](#)
Morse, Sidney E. [110](#)
Morton, Robert H. [114](#)
Mount High [74](#)
Mount Roszell [51](#)
Municipal Building [84](#)
Murrell, Benjamin [50](#)
Myer, W. E. [106](#)
Nalls, Tom [135](#)
Nance Home [69](#)
Nashville [40](#)
National Register of Historic Places [41](#)
National Register of Nominees [41](#)
Neal, Stephen [65](#)
Nesmith, A. W., Mr. [76](#)
New Garden Cemetery [54](#)
New Hope [62](#), [135](#)
New Market [62](#)
New York [38](#), [110](#)
Newman, Julian [28](#), [98](#)
Newsome, H. D., Mayor [135](#)

Newsome [135](#)
Nichols Home [84](#)
Nobles Home [80](#)
Nobles, Thomas W. [81](#)
Nominees for National Register [41](#)
North Alabama College for Men [70](#)
North Bend [30](#)
northeastern AL [17](#)
Northern district [23](#)
northwest AL [17](#)
Nuermberger, Ruth Ketring [98](#)
Oaklawn Plantation [69](#)
Old Brick Church Cemetery [69](#)
Old Law Office [47](#)
Old Masonic Hall [57](#)
Old Maysville Cemetery [69](#)
old military forts & [132](#)
Old Stage Station [46](#)
Old Village Ford [80](#)
oldest in Southeast [41](#)
Oleander [74](#)
Original Purchases Plot [131](#)
Otey Place [68](#)
Other settlements [40](#)
Owen's Cross Roads [62](#)
Owen, T. M. [75](#)
Owen, T. [55](#), [77](#)
Owen, Thomas M. [28](#), [38](#)
Owen, Thomas McAdory [98](#)
Owen, Thomas W. [49](#)
Owen, [44](#), [59](#), [72](#), [84](#)
Owens Cross Roads [135](#)
Owens, Marie Bankhead [38](#)
owner of manuscript [130](#)
Paint Rock River [40](#)
Paint Rock [40](#), [135](#)
Paleo Indians [12](#)
Parches Corn, Chief [82](#)
Parches Cove [82](#)
Parks' Store [40](#)
Parks, Joseph Howard [98](#)
Parteville [30](#)
Partridge Hill [47](#)
Patrick, Pam, Mrs. [3](#), [8](#)
Patrick, Pam [135](#)
Patton, Robert M. [72](#)
Peel, Hunter [132](#)
Peseux, Charles [130](#)
Petersville [51](#)
Pettus House [58](#)
Pettus, J. J., Dr. [120](#)
Petty, Gilbert, Mr. [8](#)
Petty, Gilbert [3](#)
Phelps-Jones Home [68](#)
Phillips, R. [105](#)
Phillips, Regina [135](#)
Phillips [30](#)
Pickens County, MS [15](#)
Pickett, Albert James [98](#)
Pickett, [44](#), [66](#), [82](#)
Piedmont Gardens Site [70](#)
Piedmore, Mr. [50](#)
Pierceville [30](#)
Pilgrimage of Homes [35](#)
Pine Grove [30](#)
Pisgah [135](#)
Plat Books [116](#)
Pleasant Grove [51](#)
Plevna [62](#)
Pope, Alexander [61](#)
Pope, Leroy [61](#)
Pope, LeRoy [67](#)
Popejoy, Milton, Mayor [135](#)
Poplar Creek Missionary Baptist Ch. [54](#)
Poplar Ridge [62](#)
Poplar Springs [30](#)
Post Office Dept. compiler [126](#)
Post offices in Georgia and Alabama [109](#)
Post offices prior to 1859 [61](#)
Post offices [40](#)
Post Routes Alabama and Mississippi [112](#)
Post-Herald [37](#)
Postmaster General [115](#)
posts [132](#)
Potter, John E. [71](#), [95](#)
Powell [135](#)
present at Civil War skirmish [81](#)
Princeton [40](#)
printer [28](#)
private collection of maps [107](#)
private collection [114](#), [115](#), [116](#), [132](#)
private map collection [114](#)
Project Committee [8](#)
Project Coordinator [3](#)
Project Historian, UAH [3](#)
Protective Life Insurance Company [38](#)
publisher and compiler [128](#)
publishers [130](#)
publisher [108](#), [109](#), [110](#), [111](#), [112](#), [114](#), [127](#), [132](#)
Puckett, Albert James [34](#)
Pullen, H. M., Mayor [135](#)
Purdy, Fred, Mayor [135](#)
Purdy, Fred [135](#)
Quid Nunc [51](#)
Quietdale [69](#)
Racoon Creek [40](#)
Radford, P. M. [129](#)
Rainsville [135](#)
Rand & McNally [114](#)
Rand House [70](#)
Rand, McNally [114](#)
Randand McNally [113](#)
Rawlingsville [30](#)
Rayn House [33](#)
Record, James, Chairman [135](#)
Record, James [65](#), [99](#)
Red Apple [74](#)
Red Hill, AL [81](#)

Red Hill [74](#)
Red-Headed Will [30](#)
Redman [40](#)
Redus, Thomas [50](#), [54](#)
Redus, William [50](#)
Reed Brake [74](#)
Reese's Mills [30](#)
Regional Council [11](#)
Regional Historic Survey Plan [85](#), [86](#), [87](#), [88](#), [89](#), [90](#),
[91](#), [92](#), [93](#)
Regional Survey Plan [5](#)
Reid, John T., Mayor [135](#)
Research material [2](#)
Reubensville [30](#)
Rich Printing Company [43](#)
Richardson, Frank, Mrs. [129](#)
Richardson, Jesse M. [99](#)
Richardson, [44](#), [45](#), [46](#), [47](#), [53](#), [72](#), [77](#), [78](#), [80](#), [82](#)
Richland [51](#)
Riley, B. F. [99](#)
Ritz Theatre [55](#)
Roark, Bob, Mr. [8](#)
Roark, Robert [3](#)
Roberts and Sons, Publishing [38](#)
Roberts, Frances C., Dr. [3](#), [68](#), [105](#), [107](#), [108](#), [114](#), [115](#),
[116](#), [132](#)
Roberts, Frances C. [99](#)
Roberts, Frances Dr. [8](#)
Roberts, Frances, Dr. [106](#)
Roberts, Virginia, Miss [69](#)
Robertson, Samuel [51](#)
Rocky Spring [40](#)
Rogers Home [69](#)
Ross, Daniel [35](#)
Ross, John, Chief [35](#)
Ross, W. H. [127](#)
Round Island Baptist Church [54](#)
route [106](#)
Rowe Seminary for Girls [70](#)
Royall, Anne Newport [99](#)
Rucker Agee Collection [107](#), [108](#), [109](#), [110](#), [111](#), [112](#),
[113](#), [114](#), [115](#), [121](#), [132](#)
Russell Cave National Monument [41](#)
Russell Cave [10](#), [12](#), [41](#)
Russell, George [70](#)
Russell, Jim [77](#)
Rustic Bower [40](#)
Ryan, J. B., Mayor [135](#)
S. J. Clarke Publishing Company [38](#)
Saint Bartley Primitive Baptist Church [72](#)
Sanborn Map Co. [127](#), [128](#), [129](#)
Sanborn Map Company [129](#), [131](#)
Sanborn's Insurance map [127](#)
Sand Mountain [30](#), [39](#)
Sand Spring [51](#)
Sandburg, Carl [26](#)
Sanders [40](#)
Sannoner, Peel E. [116](#)
Sannoner, Peel [7](#), [23](#)
Santa (Sauty) Cave [48](#)
Santa (Sauty) [47](#)
Saunders, James Edmonds, Colonel [99](#)
Sauta Creek [40](#)
Sauta [40](#)
Scherff-Hightower Home [58](#)
Scot adopted into tribe [83](#)
Scott's Mills [40](#)
Scott, Marsha [135](#)
Scottsboro Courthouse [42](#)
Scottsboro Freight Depot [48](#)
Scottsboro, AL, Insurance map [129](#)
Scottsboro, AL, map [129](#)
Scottsboro, AL [43](#), [45](#), [46](#), [47](#), [48](#), [119](#)
Scottsboro [40](#), [135](#)
Scruggs, J. Hubert, Jr. [99](#)
Section [135](#)
Seibold, Thomas [82](#)
Sellers, James Benson [99](#)
Senex, John [7](#), [105](#)
Sequahatchee Valley [39](#)
Sequoyah [10](#), [30](#), [34](#), [47](#)
Sesquicentennial Booklet [28](#)
Settlements with post offices [74](#)
Shackford, James Atkins [71](#), [99](#)
Shannon, Paul, Mrs. [33](#)
Shawnees [17](#)
Shepherd Home [69](#)
Shiloh [135](#)
Shirey, Ronald, Mayor [135](#)
Shirey, Ronald, Secretary [135](#)
Shoal Ford [51](#)
shown on map [129](#)
Simms, James [50](#)
Simms, William [50](#)
Simpkin, [108](#)
Sisco Home [69](#)
Sites & Structures may be nominees [53](#)
Sites & Structures on National Register [52](#), [63](#)
Sites and Structures in Guntersville [83](#)
Sites and Structures [35](#)
sites and structures [41](#)
Sites inventoried in partial survey [68](#)
Sites may be nominees for Register [66](#), [75](#)
Sites nominated for National Register [65](#)
Skipper, Jack [135](#)
Skirmish [69](#)
Slave House [58](#)
Small streams [40](#)
Smith, D., General [105](#)
Smith, Larry Joe [44](#), [77](#)
Smith, Turner E. [98](#)
Smith, W. F., Union General [42](#)
Sneed, Charles, Mayor [135](#)
Snodgrass, John, Colonel [46](#)
soldier and editor [80](#)
son of John Gunter [83](#)
Sorter, Sue, President [135](#)
southeastern US [16](#)

Southeast [105](#)
southern AL [17](#)
Southern Printing & Publishing Co. [41](#)
Southern Provinces of United States [105](#)
southwestern AL [17](#)
Spaulding, A. C. [35](#)
Spurr, Richard E. [98](#)
Stanley, Thornton [135](#)
state's first millionaire [84](#)
Steele Home [69](#)
Steger's Store [68](#)
Stevenson, AL, maps [129](#)
Stevenson, AL, topographical map [129](#)
Stevenson, AL [44](#), [45](#), [47](#), [49](#), [129](#)
Stevenson [40](#), [135](#)
Stone, W. M. [113](#)
Story, John N. [99](#)
Straight Fork [40](#)
Street, O. D. [34](#), [44](#), [75](#), [76](#), [77](#), [79](#), [80](#), [83](#)
Street, Oliver Day [99](#)
Street, Thomas A., Judge [76](#)
Street, [46](#), [47](#), [83](#)
Streight, A. D., General [81](#)
Strode Publishers [41](#)
Structures on National Register [31](#)
Suggs Home [70](#)
Sulphur Springs [30](#)
Sulphur Trestle Fort [54](#)
Sulzby, James F., Jr. [99](#)
Summersell, Charles Grayson [27](#), [41](#), [55](#), [99](#)
Sumner, Christine [46](#)
Sunnyside (Otey Home) [67](#)
surveyor and compiler [129](#)
surveyor [109](#), [110](#), [111](#), [114](#), [116](#), [117](#), [125](#), [125](#), [129](#),
[130](#), [131](#), [132](#), [133](#)
Swanton, J. R. [106](#), [132](#)
Sydney [74](#)
Sylvania [135](#)
TA-CO-BET (God's Mountain) [48](#)
Tali [15](#), [82](#)
Tallman, Clay [115](#)
Tanner, H. S. [107](#), [108](#)
TARCOG Board of Directors [135](#)
TARCOG maps & illustrations [5](#)
TARCOG Member Governments [135](#)
TARCOG Region Counties [118](#)
TARCOG region [12](#), [20](#), [22](#)
TARCOG Region [127](#)
TARCOG report [9](#)
TARCOG [26](#)
Tate, David, Judge [47](#)
Taylor, Charles C. [31](#)
Taylor, Charles E. [98](#)
Taylor, Douglas [121](#), [130](#)
Taylor, Thomas Jones [100](#), [121](#), [122](#), [130](#), [131](#)
Technical Advisor, TVA [3](#)
Tennessee Land Company [20](#)
Tennessee River [15](#), [117](#)
Tennessee Valley Authority (TVA) [25](#)
Tennessee Valley in Alabama [116](#)
Tennessee [105](#)
The Barn [41](#)
The Big Spring [71](#)
The College Press [41](#)
The Crow [44](#)
The DeKalb Legend [37](#)
The Huntsville Inn [71](#)
The Oaks [36](#)
The River of Battelle author [32](#), [32](#)
Thom, J. W. [118](#)
Thomas McCrary Brick Shop [69](#)
Thomas McCrary Home Place [69](#)
Thomas Nobles Homestead [81](#)
Thomas, Billy Ray, Mayor [135](#)
Thomas, J. C., Mayor [135](#)
Thomason, James Arthur [76](#), [100](#)
Thomason, [77](#), [79](#), [82](#)
Thompson [74](#)
Thornhill, Claude [34](#)
Thornton Home (Cedar Crest) [70](#)
Thornton, J. D., Mrs. [70](#)
TN River, Brown's Ferry to Florence, AL [117](#)
TN River, Limestone & Big Bear Creeks [117](#)
TN Valley, north Alabama [17](#)
topographer [125](#), [125](#)
town burned [81](#)
town named for him [30](#)
Towns in Ft. Payne area [30](#)
towns of Creek Confederacy [132](#)
Township Line [130](#)
Trail System of Southeast United States [106](#)
Travelers' Pocket map of Alabama [108](#)
Trenton [40](#)
Triana [62](#), [68](#), [135](#)
Tributary Area Rep., TVA [3](#)
Tunison, H. G. [114](#)
Tupelo [40](#)
Turner, Leo [135](#)
Tuscaloosa, AL [35](#)
TVA maps Survey Division [126](#)
Twickenham Historic District [64](#)
U. S. System of Public Land Surveys [134](#)
U.S. System of Land Surveys [116](#)
Union Grove [135](#)
United States Post Office Department [112](#)
United States [16](#), [105](#)
US Coast Guard survey [111](#)
Usry Home [37](#)
Valley Head [30](#), [135](#)
Van Buren [30](#)
Van Doren, Nal G. [118](#)
Vandergriff, Orville J., Chairman [135](#)
Vandergriff, Orville J. [135](#)
Vasser Home [58](#)
Vaughn, Susan Kirkham [100](#)
Virginia [66](#)
Wakefield [74](#)
Walker Chapel [30](#)

Walker House [58](#)
Walker, John W. [67](#)
Walker, Moody, Mrs. [70](#)
Walker, Robert Sparks [100](#)
War among Creek Indians [132](#)
War in Alabama [117](#)
Warrenton, AL [76](#)
Warrenton [74](#)
Washington, DC [111](#), [112](#), [113](#), [114](#), [116](#), [117](#), [118](#), [119](#),
[120](#), [121](#), [122](#), [123](#), [126](#), [127](#), [128](#), [129](#), [130](#), [131](#), [133](#)
Wassas [83](#)
Watts, Roy R., Mayor [135](#)
Weakley, James H. [109](#), [116](#)
Webb, William L. [133](#)
Webb, William S. [100](#), [133](#)
Weitzel, G. [117](#)
West, [55](#)
Wheatcraft, Beverly, Miss [70](#)
Wheeler Basin Archeology [133](#)
Wheeler Basin, AL [133](#)
Whiffen, Marcus [100](#)
White, James [66](#)
Whiteman, H. H. [81](#)
Whiteman, Sallie, Mrs. [81](#)
Whitesburg [62](#), [66](#)
Whithy, James [50](#)
Whiton [30](#)
Whitt, Austin, Mayor [135](#)
Wickham [51](#)
Wilbanks, Burrell L., Mayor [135](#)
Wilbanks, Burwell L., Vice President [135](#)
Wilbur Farm [68](#)
Wilder, Charles G. [100](#), [133](#)
Will's Town [10](#), [30](#), [34](#)
Will, Red-Headed, Chief [34](#)
Willett, John [130](#)
William Austin's Home [48](#)
William Fleming Home [69](#)
Williams' Huntsville Directory [38](#)
Williams, Robert, Governor [50](#)
Williamson, J. A. [112](#)
Willo Publishing Company [34](#), [35](#)
Willoughby, Debbie [135](#)
Willstown Mission Site [37](#), [62](#)
Winchester, TN [41](#)
Windham, Kathryn Tucker [100](#)
Winford, [47](#)
Winston Place [34](#)
Winston, William Overton [34](#)
Withers Place, Reuben [68](#)
Woodall, Eliza May [49](#)
Woodland Indians [13](#)
Woodville, AL [45](#)
Woodville [40](#), [135](#)
Worth [30](#)
Wyeth, John A., Dr. [77](#)
Yazoo Land Companies [18](#)
Yeoman, Miss [119](#)
Zachary [74](#)

Frances Cabaniss Roberts Collection

Preferred Citation: Frances Cabaniss Roberts Collection, Archives and Special Collections, M. Louis Salmon Library, University of Alabama in Huntsville, Huntsville, AL.

Collection Scope and Content: The Collection of 114 Linear ft. includes a total of 156 Archival Boxes. The Frances Cabaniss Roberts collection covers the historical records of the Cabaniss Roberts family. This collection contains extensive correspondence records of the Cabaniss Roberts family circa 1830 to 1930.

Archives/Special Collections Access Restrictions: None

Conditions Governing Use: This material may be protected under U. S. Copyright Law (Title 17, U.S. Code) which governs the making of photocopies or reproductions of copyrighted materials. You may use the digitized material for private study, scholarship, or research. Though the University of Alabama in Huntsville Archives and Special Collections has physical ownership of the material in its collections, in some cases we may not own the copyright to the material. It is the patron's obligation to determine and satisfy copyright restrictions when publishing or otherwise distributing materials found in our collections.

Provenance: Gift of Johanna Shields on October 28, 2006.



THE UNIVERSITY OF
ALABAMA IN HUNTSVILLE

**The UAH Archives and Special Collections
M. Louis Salmon Library**