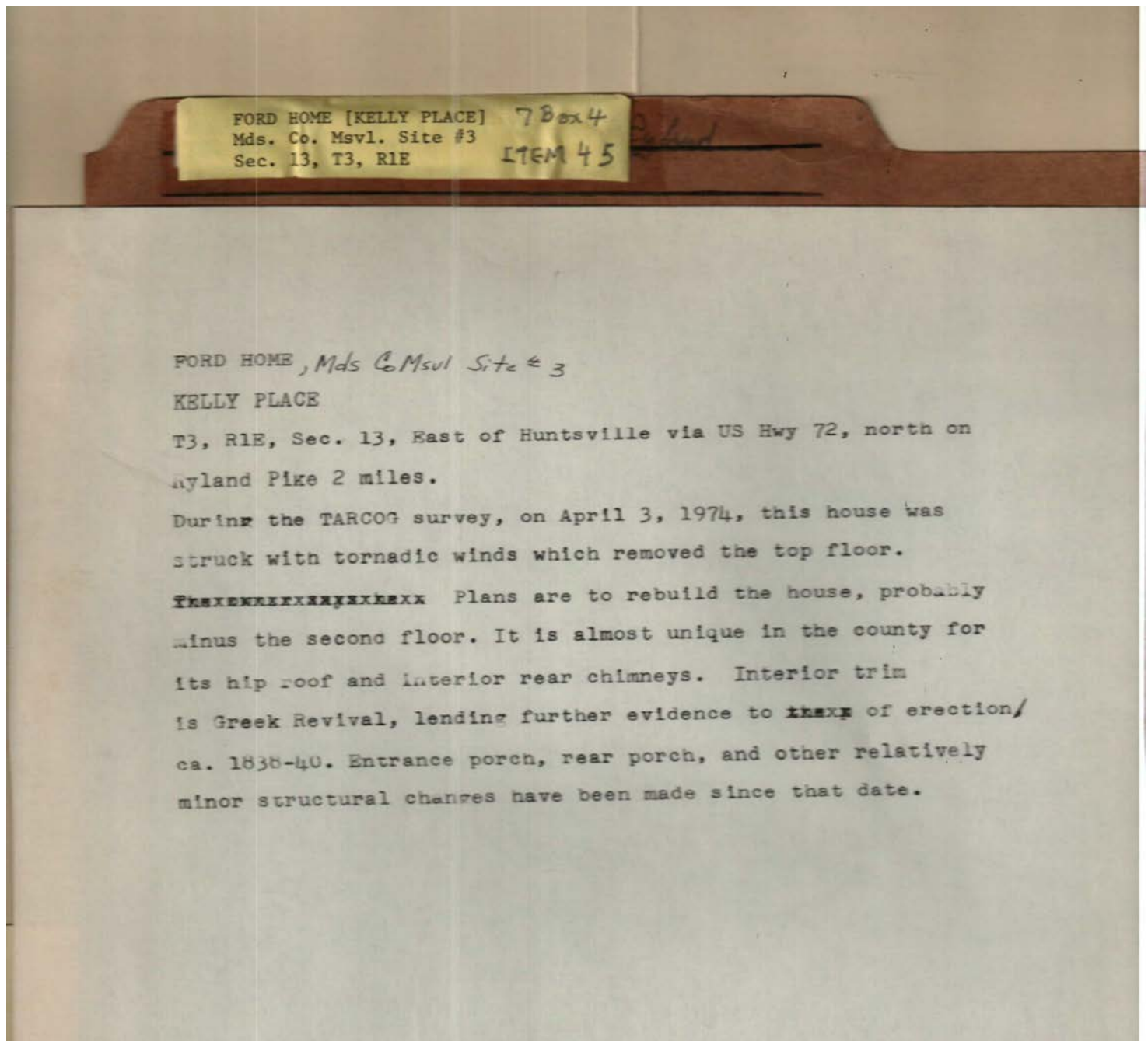


**Frances Cabaniss Roberts Collection: Series 7, Box 4, Item 45**

**Ford Home [Kelly Place], probably built circa 1838 - 1840 - Madison Co. - Maysville Site #3, Sec. 13, T3, R1E**

Image 1    r07\_04-00-045-0275    [Contents](#)    [Index](#)    [About](#)



**Names:**

Kelly Place

TARCOG Survey

Tornado Damage

**Places:**

Madison County, AL

**Types:**

inventory

**Dates:**

Apr 03, 1974

**Frances Cabaniss Roberts Collection: Series 7, Box 4, Item 45**

**Ford Home [Kelly Place], probably built circa 1838 - 1840 - Madison Co. - Maysville Site #3, Sec. 13, T3, R1E**

Image 2    r07\_04-00-045-0276    [Contents](#)    [Index](#)    [About](#)

Form 10-300 (July 1969)    UNITED STATES DEPARTMENT OF THE INTERIOR    NATIONAL PARK SERVICE

**NATIONAL REGISTER OF HISTORIC PLACES  
INVENTORY - NOMINATION FORM**

(Type all entries - complete applicable sections)

**1. NAME**  
COMMON:  
Ford Home  
AND/OR HISTORIC:  
Kelly Place

**2. LOCATION**  
STREET AND NUMBER: T3, R1E, Sec. 13, East of Huntsville, Ala., via  
US hwy 72, north on Ryland Pike 2 miles  
CITY OR TOWN:  
STATE: Alabama    CODE:    COUNTY: Madison    CODE:

**3. CLASSIFICATION**

CATEGORY (Check One)	OWNERSHIP	STATUS	ACCESSIBLE TO THE PUBLIC
<input type="checkbox"/> District <input checked="" type="checkbox"/> Building	<input type="checkbox"/> Public	<input checked="" type="checkbox"/> Occupied	Yes: <input type="checkbox"/> Restricted
<input type="checkbox"/> Site <input type="checkbox"/> Structure	<input checked="" type="checkbox"/> Private	<input type="checkbox"/> Unoccupied	<input type="checkbox"/> Unrestricted
<input type="checkbox"/> Object	<input type="checkbox"/> Both	<input type="checkbox"/> Preservation work in progress	<input checked="" type="checkbox"/> No

PRESENT USE (Check One or More as Appropriate)

<input type="checkbox"/> Agricultural	<input type="checkbox"/> Government	<input type="checkbox"/> Park	<input type="checkbox"/> Transportation	<input type="checkbox"/> Comments
<input type="checkbox"/> Commercial	<input type="checkbox"/> Industrial	<input checked="" type="checkbox"/> Private Residence	<input type="checkbox"/> Other (Specify)	
<input type="checkbox"/> Educational	<input type="checkbox"/> Military	<input type="checkbox"/> Religious		
<input type="checkbox"/> Entertainment	<input type="checkbox"/> Museum	<input type="checkbox"/> Scientific		

**4. OWNER OF PROPERTY**  
OWNER'S NAME: Mr. Shannon Ford    telephone 852-4793  
STREET AND NUMBER: Rt. #2 Box 124  
CITY OR TOWN: Huntsville    STATE: Alabama    CODE: 35811

**5. LOCATION OF LEGAL DESCRIPTION**  
COURTHOUSE, REGISTRY OF DEEDS, ETC.: Madison County Courthouse  
STREET AND NUMBER:  
CITY OR TOWN: Huntsville    STATE: Alabama    CODE:

**6. REPRESENTATION IN EXISTING SURVEYS**  
TITLE OF SURVEY: 1) Madison County Historical Inventory  
2) TARCOT survey  
DATE OF SURVEY: 1) 1969    2) 1974    ☐ Federal    ☐ State    ☐ County    ☒ Local  
DEPOSITORY FOR SURVEY RECORDS: History Department University of Alabama in Huntsville  
STREET AND NUMBER: University Drive  
CITY OR TOWN: Huntsville    STATE: Alabama    CODE:

STATE: Alabama

COUNTY: Madison

FOR NPS USE ONLY

ENTRY NUMBER:    DATE:

**Names:**

Ford Home  
Ford, Shannon

Kelly Place

Madison County  
Historical Survey

National Register of  
Historic Places

**Places:**

Madison County, AL

**Types:**

inventory

Frances Cabaniss Roberts Collection: Series 7, Box 4, Item 45

Ford Home [Kelly Place], probably built circa 1838 - 1840 - Madison Co. - Maysville Site #3, Sec. 13, T3, R1E

Image 3 r07\_04-00-045-0277 [Contents](#) [Index](#) [About](#)

7. DESCRIPTION	
CONDITION	(Check One) <input type="checkbox"/> Excellent <input checked="" type="checkbox"/> Good <input type="checkbox"/> Fair <input type="checkbox"/> Deteriorated <input type="checkbox"/> Ruins <input type="checkbox"/> Unexposed
	(Check One) <input checked="" type="checkbox"/> Altered <input type="checkbox"/> Unaltered
	(Check One) <input type="checkbox"/> Moved <input checked="" type="checkbox"/> Original Site
DESCRIBE THE PRESENT AND ORIGINAL (If known) PHYSICAL APPEARANCE	
<p>Two-story brick house, solid masonry construction, originally consisting of four rooms, two with separating halls on each floor. Hip roof with two interior chimneys built at the rear of the house. Windows are of regular placement, nine panes over nine and original with most of the original glass. Cut stone foundation. Two windows in each of end walls.</p> <p>Fan-shaped transom over double front doors of single panel Greek Revival styling. Exterior woodwork features dentil trim, apparently original. Some original box locks. Interior trim is Greek Revival with rosette-carved square corner blocks. Staircase features turned balusters with slightly heavy newel. Stair ends untrimmed.</p> <p>Entrance porch has been changed. A long enclosed porch has been added across the rear of the house. Very few and minor alterations have been made to the original house.</p>	

SEE INSTRUCTIONS

**Places:**

Madison County, AL


**Types:**

inventory

**Frances Cabaniss Roberts Collection: Series 7, Box 4, Item 45**

**Ford Home [Kelly Place], probably built circa 1838 - 1840 - Madison Co. - Maysville Site #3, Sec. 13, T3, R1E**

Image 4    r07\_04-00-045-0278    [Contents](#)    [Index](#)    [About](#)



**Places:**

Madison County, AL

**Types:**

photo



**Frances Cabaniss Roberts Collection: Series 7, Box 4, Item 45**

**Ford Home [Kelly Place], probably built circa 1838 - 1840 - Madison Co. - Maysville Site #3, Sec. 13, T3, R1E**

Image 5    r07\_04-00-045-0279    [Contents](#)    [Index](#)    [About](#)

FORD HOME [KELLY PLACE]    7 Box 4  
Mds. Co. Msvl. Site #3    ITEM 45  
Sec. 13, T3, R1E

Form 10-301  
(July 1969)

UNITED STATES DEPARTMENT OF THE INTERIOR  
NATIONAL PARK SERVICE

**NATIONAL REGISTER OF HISTORIC PLACES**

**PROPERTY MAP FORM**

(Type all entries - attach to or enclose with map)

STATE  
Alabama

COUNTY  
Madison

FOR NPS USE ONLY

ENTRY NUMBER	DATE
--------------	------

SEE INSTRUCTIONS

<b>1. NAME</b>			
COMMON: <u>Ford Home</u>			
AND/OR HISTORIC: <u>Kelly Place</u>			
<b>2. LOCATION</b>			
STREET AND NUMBER: <u>T3, R1E, Sec. 13, East of Huntsville, Alabama via</u>			
<u>US Hwy 72 to Ryland Pike, then north on Ryland Pike two miles.</u>			
CITY OR TOWN:			
STATE:	CODE	COUNTY:	CODE
<u>Alabama</u>		<u>Madison</u>	
<b>3. MAP REFERENCE</b>			
SOURCE:			
SCALE:			
DATE:			
<b>4. REQUIREMENTS</b>			
TO BE INCLUDED ON ALL MAPS			
1. Property boundaries where required.			
2. North arrow.			
3. Latitude and longitude reference.			

---

Form 10-302  
(July 1969)

UNITED STATES DEPARTMENT OF THE INTERIOR  
NATIONAL PARK SERVICE

**NATIONAL REGISTER OF HISTORIC PLACES**

**PROPERTY PHOTOGRAPH FORM**

(Type all entries - attach to or enclose with photograph)

STATE  
Alabama

COUNTY  
Madison

FOR NPS USE ONLY

ENTRY NUMBER	DATE
--------------	------

SEE INSTRUCTIONS

<b>1. NAME</b>			
COMMON: <u>Ford Home</u>			
AND/OR HISTORIC: <u>Kelly place</u>			
<b>2. LOCATION</b>			
STREET AND NUMBER: <u>T3, R1E, Sec. 13, East of Huntsville, Alabama via</u>			
<u>US Hwy 72 to Ryland Pike, thence north on Ryland Pike two miles.</u>			
CITY OR TOWN:			
STATE:	CODE	COUNTY:	CODE
<u>Alabama</u>		<u>Madison</u>	
<b>3. PHOTO REFERENCE</b>			
PHOTO CREDIT: <u>Thomas v Hendricks</u>			
DATE OF PHOTO: <u>January 1974</u>			
NEGATIVE FILED AT: <u>TARCOG, Central Bank Bldg, Huntsville, Ala.</u>			
<b>4. IDENTIFICATION</b>			
DESCRIBE VIEW, DIRECTION, ETC.			
<u>Front and side view</u>			

GPO 9-25-737

**Names:**

Ford Home  
Hendricks,

Kelly Place  
TARCOG Survey

Thomas,

**Places:**

Madison County, AL

**Types:**

inventory

Frances Cabaniss Roberts Collection: Series 7, Box 4, Item 45

Ford Home [Kelly Place], probably built circa 1838 - 1840 - Madison Co. - Maysville Site #3, Sec. 13, T3, R1E

Image 6 r07\_04-00-045-0280 [Contents](#) [Index](#) [About](#)

FORD HOME [KELLY PLACE] 7 Box 4  
Mds. Co. Msvl. Site #3  
Sec. 13, T3, R1E ITEM 45

8. SIGNIFICANCE

PERIOD (Check One or More as Appropriate)

<input type="checkbox"/> Pre-Columbian	<input type="checkbox"/> 16th Century	<input type="checkbox"/> 18th Century	<input type="checkbox"/> 20th Century
<input type="checkbox"/> 15th Century	<input type="checkbox"/> 17th Century	<input checked="" type="checkbox"/> 19th Century	

SPECIFIC DATE(S) (If Applicable and Known) ca. 1840

AREAS OF SIGNIFICANCE (Check One or More as Appropriate)

<input type="checkbox"/> Aboriginal	<input type="checkbox"/> Education	<input type="checkbox"/> Political	<input type="checkbox"/> Urban Planning
<input type="checkbox"/> Prehistoric	<input type="checkbox"/> Engineering	<input type="checkbox"/> Religion/Philosophy	<input type="checkbox"/> Other (Specify)
<input type="checkbox"/> Historic	<input type="checkbox"/> Industry	<input type="checkbox"/> Science	
<input type="checkbox"/> Agriculture	<input type="checkbox"/> Invention	<input type="checkbox"/> Sculpture	
<input checked="" type="checkbox"/> Architecture	<input type="checkbox"/> Landscape Architecture	<input type="checkbox"/> Social/Humanitarian	
<input type="checkbox"/> Art	<input type="checkbox"/> Literature	<input type="checkbox"/> Theater	
<input type="checkbox"/> Commerce	<input type="checkbox"/> Military	<input type="checkbox"/> Transportation	
<input type="checkbox"/> Communications	<input type="checkbox"/> Music		
<input type="checkbox"/> Conservation			

STATEMENT OF SIGNIFICANCE

SEE INSTRUCTIONS

The land on which the house is built is part of the large holdings of Dr. David Moore, prominent Madison county physician and landowner, one of three men who laid out the town of Twickenham, friend of Gen. Andrew Jackson, state legislator, whose descendents are still prominent in the area.

David Moore deeded the land to Russell Kelly in 1836. There are additional deeds within the Kelly family. One is to Fleming Jordan Kelly and dated 1865; another from him to Joseph Kelly in 1881.

All indications point to a date around 1838-40 for the completion of the house originally. Its styling is that of the type most frequently found in the towns of the area rather than in the country. Unusually rich in detailing, this house is somewhat "finer" than contemporary country places.

Names:

Jackson, Andrew,  
General

Kelly, Fleming Jordan  
Kelly, Joseph

Kelly, Russell  
Moore, David, Dr.

Places:

Madison County, AL

Types:

inventory

**Frances Cabaniss Roberts Collection: Series 7, Box 4, Item 45**

**Ford Home [Kelly Place], probably built circa 1838 - 1840 - Madison Co. - Maysville Site #3, Sec. 13, T3, R1E**

Image 7 r07\_04-00-045-0281 [Contents](#) [Index](#) [About](#)

FORD HOME [KELLY PLACE] 7 Box 4  
Mds. Co. Mavl. Site #3  
Sec. 13, T3, R1E ITEM 45

9. MAJOR BIBLIOGRAPHICAL REFERENCES					
<p>Owen, Thomas McAdory, <u>History of Alabama</u>. Chicago: the S.J. Clark Publishing Company, 1921.</p>					
10. GEOGRAPHICAL DATA					
LATITUDE AND LONGITUDE COORDINATES DEFINING A RECTANGLE LOCATING THE PROPERTY			O R	LATITUDE AND LONGITUDE COORDINATES DEFINING THE CENTER POINT OF A PROPERTY OF LESS THAN TEN ACRES	
CORNER	LATITUDE Degrees Minutes Seconds	LONGITUDE Degrees Minutes Seconds		LATITUDE Degrees Minutes Seconds	LONGITUDE Degrees Minutes Seconds
NW	° ' "	° ' "		° ' "	° ' "
NE	° ' "	° ' "		° ' "	° ' "
SE	° ' "	° ' "		° ' "	° ' "
SW	° ' "	° ' "		° ' "	° ' "
APPROXIMATE ACREAGE OF NOMINATED PROPERTY:					
LIST ALL STATES AND COUNTIES FOR PROPERTIES OVERLAPPING STATE OR COUNTY BOUNDARIES					
STATE:	CODE	COUNTY		CODE	
STATE:	CODE	COUNTY:		CODE	
STATE:	CODE	COUNTY:		CODE	
STATE:	CODE	COUNTY:		CODE	
11. FORM PREPARED BY					
<p>NAME AND TITLE: Mrs. Leroy A. Simms, Historical Research Coordinator</p> <p>ORGANIZATION: TARCOG</p> <p>STREET AND NUMBER: Central Bank Building, Suite 350</p> <p>CITY OR TOWN: Huntsville</p> <p>STATE: Alabama</p>					
12. STATE LIAISON OFFICER CERTIFICATION			NATIONAL REGISTER VERIFICATION		
<p>As the designated State Liaison Officer for the National Historic Preservation Act of 1966 (Public Law 89-665), I hereby nominate this property for inclusion in the National Register and certify that it has been evaluated according to the criteria and procedures set forth by the National Park Service. The recommended level of significance of this nomination is:</p> <p style="text-align: center;">National <input type="checkbox"/> State <input type="checkbox"/> Local <input type="checkbox"/></p> <p>Name: _____</p> <p>Title: _____</p> <p>Date: _____</p>			<p>I hereby certify that this property is included in the National Register.</p> <p>_____ Chief, Office of Archeology and Historic Preservation</p> <p>Date: _____</p> <p>ATTEST:</p> <p>_____ Keeper of The National Register</p> <p>Date: _____</p>		

SEE INSTRUCTIONS

**Names:**

Owen, Thomas  
McAdory

Simms, Leroy A.,  
Mrs.

TARCOG

**Places:**

Madison County, AL

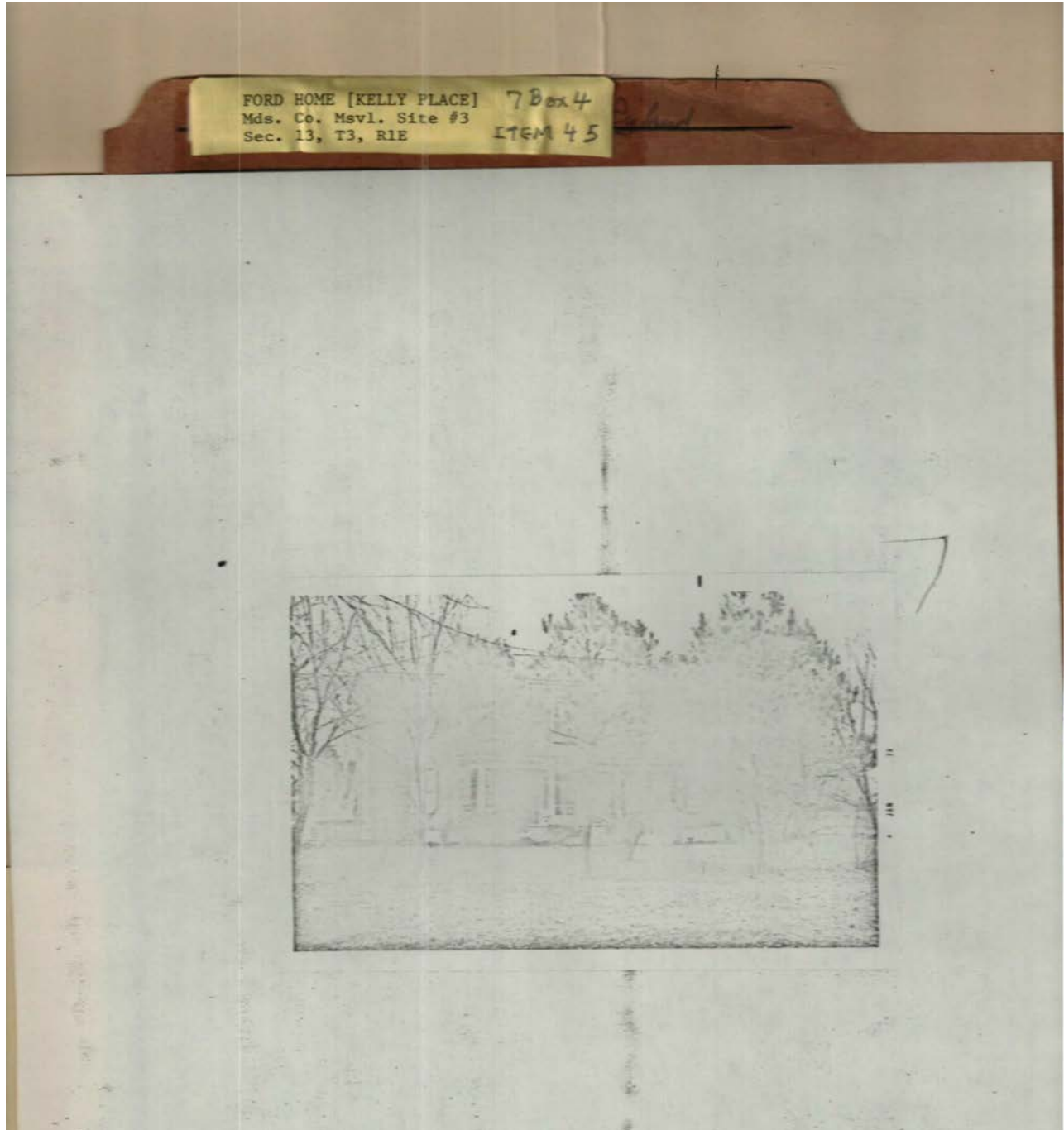
**Types:**

inventory

**Frances Cabaniss Roberts Collection: Series 7, Box 4, Item 45**

**Ford Home [Kelly Place], probably built circa 1838 - 1840 - Madison Co. - Maysville Site #3, Sec. 13, T3, R1E**

Image 8    r07\_04-00-045-0282    [Contents](#)    [Index](#)    [About](#)



**Places:**

Madison County, AL

**Types:**

photo



Frances Cabaniss Roberts Collection: Series 7, Box 4, Item 45

Ford Home [Kelly Place], probably built circa 1838 - 1840 - Madison Co. - Maysville Site #3, Sec. 13, T3, R1E

Image 9 r07\_04-00-045-0283 [Contents](#) [Index](#) [About](#)

FORD HOME [KELLY PLACE] 7 Box 4  
Mds. Co. Msvl. Site #3  
Sec. 13, T3, R1E ITEM 45

Plane - 852-4793

YARCOG  
ARCHITECTURAL--HISTORICAL NOTES  
FIELD SURVEYOR  
RECORDING FORM

County: Madison  
Field Surveyors' Names: A. Thomas J. Hendricks  
Historical Notes Number: 39  
(Red Ink)  
Photograph Record Number: 14-15-16-17 (P. 12)  
(Blue Ink)

1. Name: Ford Home  
list -> "Kelly Place" - Probably owned by some of the  
Shannon Jordans at one time

2. Location: T3, R1E, Sec. 13 "near Ryland, Ala"  
2 miles off Highway 72 East on Ryland  
Pike

3. Owner of Property: Mr. Shannon Ford  
Rt #2 Box 124  
Mobile 35811

4. Geographical Data:

5. Acreage:

6. Classification: Building, used as home

7. Integrity: Altered - Front porch added and  
very enclosed porch across back - no  
addition to original part of house -

Form HS-1  
p. 1

Names:

Fleming,  
Ford Home

Ford, Shannon  
Hendricks, J.

Jordan,  
Kelly Place

Thomas, A.

Places:

Madison County, AL

Types:

inventory

**Frances Cabaniss Roberts Collection: Series 7, Box 4, Item 45**

**Ford Home [Kelly Place], probably built circa 1838 - 1840 - Madison Co. - Maysville Site #3, Sec. 13, T3, R1E**

Image 10 r07\_04-00-045-0284 [Contents](#) [Index](#) [About](#)

FORD HOME [KELLY PLACE] 7 Box 4  
Mds. Co. Msvl. Site #3  
Sec. 13, T3, R1E ITEM 45

8. Condition: Very well kept

9. Present Use: Home

10. Areas of Significance: Architectural -  
Similar to Steger, Harris, Sisco, Vogel, Bone places.  
Good Steele's designs?

11. Architectural Description: 2 story Brick - Brick handmade -  
originally consisted of <sup>(6)</sup> rooms, 2 dormitories and <sup>(10)</sup> up -  
some 2nd floor & ~~first~~ 1st.  
Have tiled roof with chimneys (2) at back rather  
than sides. Stone foundation - large Redwood  
Trunk pretty close by. Four steps from road  
front door. 9 or 10 windows original: 6 over the door  
foundation in sides front door - two interior chimneys at  
Title - David Moore to Russell Kelly - 1836 back  
K. to Fleming Jordan Kelly - 1865  
E.J.K. to Joseph Kelly - 1881  
Arch'd transom over double window panel (G.E. Ray) doors -  
Black paint door - G.E. Ray woodwork - Square rosette in corner of  
turned balustrade, 100% intact - slightly heavy round  
plum 5/8

12. Sketches of structure or site when applicable:

Date of Completion: \_\_\_\_\_

Form HS-1  
p. 2

**Names:**

Bone,  
Harris,  
Kelly, Fleming Jordan

Kelly, Joseph  
Kelly, Russell  
Moore, David

Sisco,  
Steele, George  
Steger,

Voegel,

**Places:**

Madison County, AL

**Types:**

inventory

**Frances Cabaniss Roberts Collection: Series 7, Box 4, Item 45**

**Ford Home [Kelly Place], probably built circa 1838 - 1840 - Madison Co. - Maysville Site #3, Sec. 13, T3, R1E**

Image 11 r07\_04-00-045-0285 [Contents](#) [Index](#) [About](#)

FORD HOME [KELLY PLACE] 7 Box 4  
Mds. Co. Msvl. Site #3  
Sec. 13, T3, R1E ITEM 45

TARCOG  
HISTORICAL NOTES  
HISTORICAL RESEARCH COORDINATOR  
VERIFIED DOCUMENTATION FORM

County: Madison  
Coordinator's Name: Martha H. Simms  
Historical Notes Number: 39  
(Red Ink)  
Photograph Record Number: # 14, 15, 16, 17 - Roll 2  
(Blue Ink)

1. Name: Ford home  
Historical name - Kelly place

2. Location: T 3, R1E, Sec. 13 (near Ryland, Ala.)  
2 miles east south of Hwy 72 on Ryland Pike

3. Classification: Building used as house

4. Owner of Property: Mrs. Shannon Ford phone 952-4793  
Pt # 2 Box 124  
Huntsville, Ala. 35811

5. Location of Legal Description: Madison County Courthouse

Form HS-3  
p. 1

**Names:**

Ford Home

Ford, Shannon

Kelly Place

Simms, Martha H.

**Places:**

Madison County, AL

**Types:**

inventory

Frances Cabaniss Roberts Collection: Series 7, Box 4, Item 45

Ford Home [Kelly Place], probably built circa 1838 - 1840 - Madison Co. - Maysville Site #3, Sec. 13, T3, R1E

Image 12 r07\_04-00-045-0286 [Contents](#) [Index](#) [About](#)

FORD HOME [KELLY PLACE] 7 Box 4  
Mds. Co. Mavl. Site #3  
Sec. 13, T3, R1E ITEM 45

6. Representation in Existing Surveys: Madison County Historical Inventory  
(b) of E. 1. 2. Maysville file, 1968.

7. Description: 2 story brick, originally consisted of 4<sup>or</sup> rooms,  
2 downstairs and 2<sup>or</sup> up. Brick handmade. Good condition.  
Shipped corr. with two chimneys at back of house. Stone foundation  
large hallways. Low shaped trimmings over <sup>double</sup> doors which are  
fronts of single-panel Greek Revival styling. Box back entrance.  
Trimmed Greek Revival with Rosette-trimmed square corner blocks.  
Trimmed low turned balustrade with slightly heavy newel.  
Windows original 9 over 9. Five windows over  
four plus centered door. Two windows in ~~gables~~ end walls.  
Entrance porch has been changed. A long enclosed  
porch has been added across the rear of the house. Very few  
minor alterations to original part of the house.

8. Historical Significance  
A. Period: ca. 1835.

B. Specific Dates:  
David Moore to Russell Kelly - 1836  
R. K. to Fleming Jordan Kelly - 1865  
F. J. K. to Joseph Kelly - 1881

Form HS-3  
p. 2

Names:

Kelly, Fleming Jordan  
Kelly, Joseph

Kelly, Russell

Madison County  
Historical Inventory

Moore, David

Places:

Madison County, AL

Types:

inventory



**Frances Cabaniss Roberts Collection: Series 7, Box 4, Item 45**

**Ford Home [Kelly Place], probably built circa 1838 - 1840 - Madison Co. - Maysville Site #3, Sec. 13, T3, R1E**

Image 13    r07\_04-00-045-0287    [Contents](#)    [Index](#)    [About](#)

FORD HOME [KELLY PLACE] 7 Box 4  
Mds. Co. Mavl. Site #3  
Sec. 13, T3, R1E ITEM 45

8. Historical Significance (continued)

C. Areas of Significance: Architectural & Historical

D. Statement of Significance:

*Unusually rich in detailing, this house is a contrast  
from these country places. It is a two-story house*

Form HS-3  
p. 3

**Names:**

Kelly, Joseph

**Places:**

Madison County, AL

**Types:**

inventory

**Frances Cabaniss Roberts Collection: Series 7, Box 4, Item 45**

**Ford Home [Kelly Place], probably built circa 1838 - 1840 - Madison Co. - Maysville Site #3, Sec. 13, T3, R1E**

Image 14    r07\_04-00-045-0288    [Contents](#)    [Index](#)    [About](#)

FORD HOME [KELLY PLACE] 78 ex 4  
Mds. Co. Mavl. Site #3  
Sec. 13, T3, R1E ITEM 45

9. Specific Bibliographical Reference: None

10. Verified Geographical Data:

Date of Completion:

Form HS-3  
p. 4

**Names:**

Kelly, Joseph

**Places:**

Madison County, AL

**Types:**

inventory

**Frances Cabaniss Roberts Collection: Series 7, Box 4, Item 45**

**Ford Home [Kelly Place], probably built circa 1838 - 1840 - Madison Co. - Maysville Site #3, Sec. 13, T3, R1E**

[Contents](#)   [Index](#)   [About](#)

**Table of Contents**

[Image 1](#) (r07\_04-00-045-0275)

[Image 2](#) (r07\_04-00-045-0276)

[Image 3](#) (r07\_04-00-045-0277)

[Image 4](#) (r07\_04-00-045-0278)

[Image 5](#) (r07\_04-00-045-0279)

[Image 6](#) (r07\_04-00-045-0280)

[Image 7](#) (r07\_04-00-045-0281)

[Image 8](#) (r07\_04-00-045-0282)

[Image 9](#) (r07\_04-00-045-0283)

[Image 10](#) (r07\_04-00-045-0284)

[Image 11](#) (r07\_04-00-045-0285)

[Image 12](#) (r07\_04-00-045-0286)

[Image 13](#) (r07\_04-00-045-0287)

[Image 14](#) (r07\_04-00-045-0288)

[Table of Contents](#)

[Name & Place Index](#)

[About the Collection](#)

**Frances Cabaniss Roberts Collection: Series 7, Box 4, Item 45**

**Ford Home [Kelly Place], probably built circa 1838 - 1840 - Madison Co. - Maysville Site #3, Sec. 13, T3, R1E**

[Contents](#)   [Index](#)   [About](#)

**Name & Place Index**

Bone, <a href="#">10</a>	Moore, David, Dr. <a href="#">6</a>
Fleming, <a href="#">9</a>	Moore, David <a href="#">10</a> , <a href="#">12</a>
Ford Home <a href="#">2</a> , <a href="#">5</a> , <a href="#">9</a> , <a href="#">11</a>	National Register of Historic Places <a href="#">2</a>
Ford, Shannon <a href="#">2</a> , <a href="#">9</a> , <a href="#">11</a>	Owen, Thomas McAdory <a href="#">7</a>
Harris, <a href="#">10</a>	Simms, Leroy A., Mrs. <a href="#">7</a>
Hendricks, J. <a href="#">9</a>	Simms, Martha H. <a href="#">11</a>
Hendricks, <a href="#">5</a>	Sisco, <a href="#">10</a>
Jackson, Andrew, General <a href="#">6</a>	Steele, George <a href="#">10</a>
Jordan, <a href="#">9</a>	Steger, <a href="#">10</a>
Kelly Place <a href="#">1</a> , <a href="#">2</a> , <a href="#">5</a> , <a href="#">9</a> , <a href="#">11</a>	TARCOG Survey <a href="#">1</a> , <a href="#">5</a>
Kelly, Fleming Jordan <a href="#">6</a> , <a href="#">10</a> , <a href="#">12</a>	TARCOG <a href="#">7</a>
Kelly, Joseph <a href="#">6</a> , <a href="#">10</a> , <a href="#">12</a> , <a href="#">13</a> , <a href="#">14</a>	Thomas, A. <a href="#">9</a>
Kelly, Russell <a href="#">6</a> , <a href="#">10</a> , <a href="#">12</a>	Thomas, <a href="#">5</a>
Madison County Historical Inventory <a href="#">12</a>	Tornado Damage <a href="#">1</a>
Madison County Historical Survey <a href="#">2</a>	Voegel, <a href="#">10</a>
Madison County, AL <a href="#">1</a> , <a href="#">2</a> , <a href="#">3</a> , <a href="#">4</a> , <a href="#">5</a> , <a href="#">6</a> , <a href="#">7</a> , <a href="#">8</a> , <a href="#">9</a> , <a href="#">10</a> , <a href="#">11</a> , <a href="#">12</a> , <a href="#">13</a> , <a href="#">14</a>	



# Frances Cabaniss Roberts Collection

**Preferred Citation:** Frances Cabaniss Roberts Collection, Archives and Special Collections, M. Louis Salmon Library, University of Alabama in Huntsville, Huntsville, AL.

**Collection Scope and Content:** The Collection of 114 Linear ft. includes a total of 156 Archival Boxes. The Frances Cabaniss Roberts collection covers the historical records of the Cabaniss Roberts family. This collection contains extensive correspondence records of the Cabaniss Roberts family circa 1830 to 1930.

**Archives/Special Collections Access Restrictions:** None

**Conditions Governing Use:** This material may be protected under U. S. Copyright Law (Title 17, U.S. Code) which governs the making of photocopies or reproductions of copyrighted materials. You may use the digitized material for private study, scholarship, or research. Though the University of Alabama in Huntsville Archives and Special Collections has physical ownership of the material in its collections, in some cases we may not own the copyright to the material. It is the patron's obligation to determine and satisfy copyright restrictions when publishing or otherwise distributing materials found in our collections.

**Provenance:** Gift of Johanna Shields on October 28, 2006.



**The UAH Archives and Special Collections  
M. Louis Salmon Library**