

Names:

Domestic Science
Building

Historic Places on
National Register

Places:

Madison County, AL

Types:

report

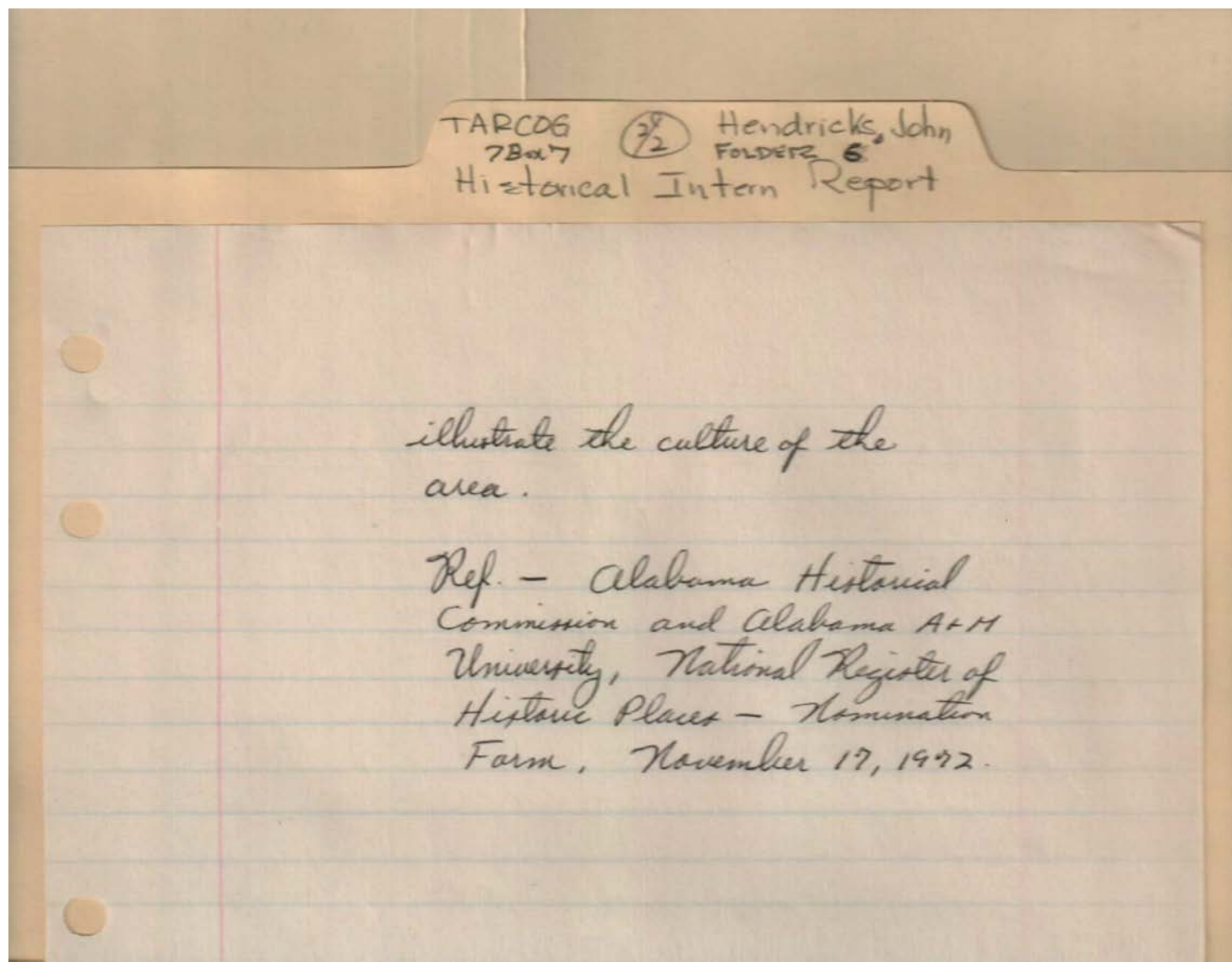
Dates:

Aug 22, 1973

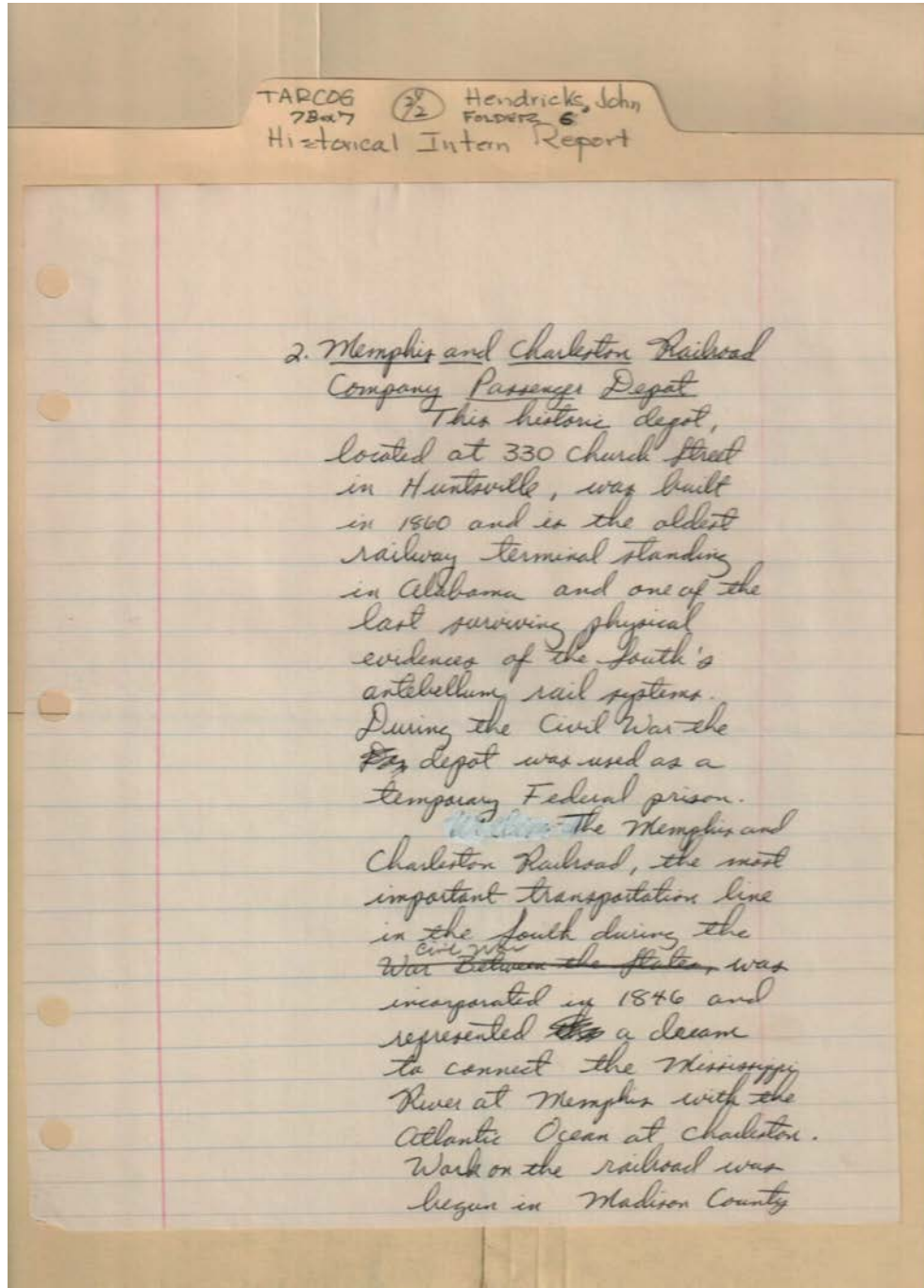
Frances Cabaniss Roberts Collection: Series 7, Box 7, Folder 6

Historical Intern Reports by Hendricks, John S., UAH Intern, and Source Reference Cards, 1973(2 of 2)

Image 2 r07_07-06-000-0002 [Contents](#) [Index](#) [About](#)



Types:
report



Names:

Memphis &
Charleston Railroad

Depot

Places:

Huntsville, AL

Types:

report

TARCOG 30/2 Hendricks, John
7 Box 7 Folder 6
Historical Intern Report

on May 21, 1852, and by
October 13, 1855 the first
train rolled into ~~the~~ temporary
~~Huntsville~~ depot at Huntsville.
Between the years 1856 and
1859, a freight depot, an
engine house, a machine shop,
and two car shops were
erected on the Huntsville
yard. In December, 1860 the
present passenger depot was
completed having all the
latest conveniences of the time.
About thirty years
after the Civil War, in 1898,
the financially weak Memphis
and Charleston ~~Railroad~~
Railroad Company sold the
~~the system~~ to the
Southern Railway System, ~~the~~
~~present company~~. This
company had the interest
of the Huntsville depot
remodeled in 1912. Passenger
service was discontinued in
1967, however, and was used

Names:

Memphis &
Charleston Railroad

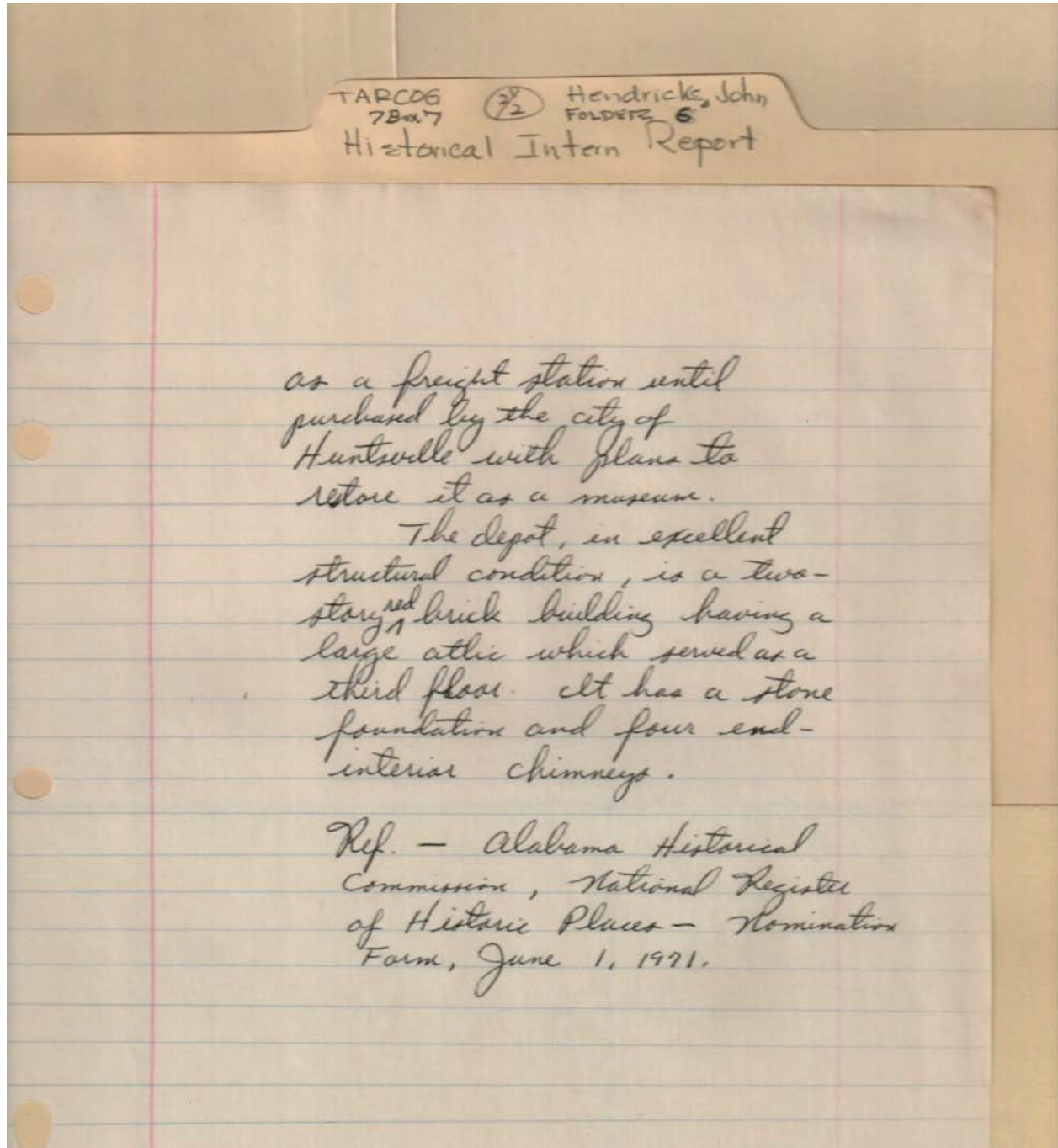
Depot

Places:

Huntsville, AL

Types:

report



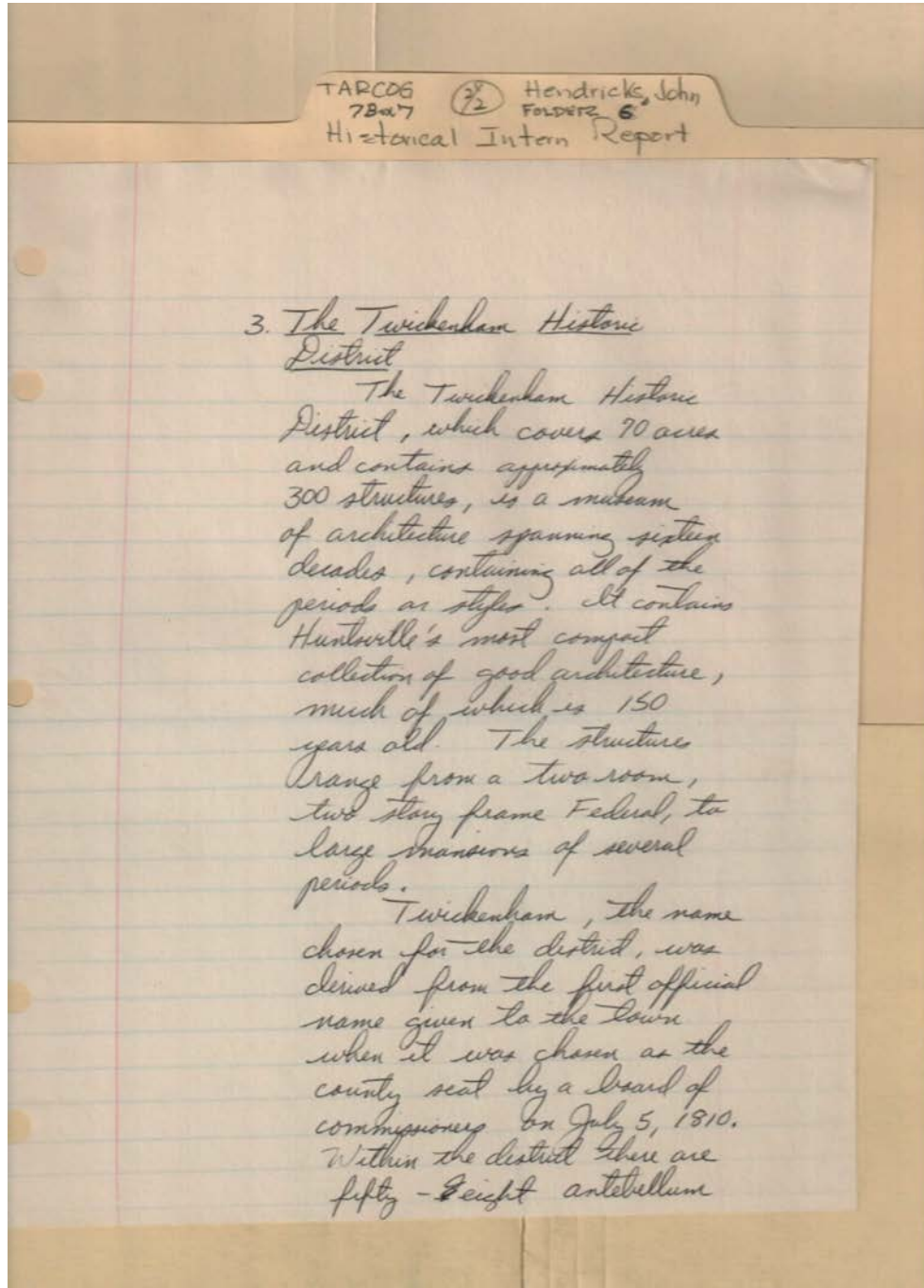
Names:

Memphis &
Charleston Railroad

Depot

Types:

report

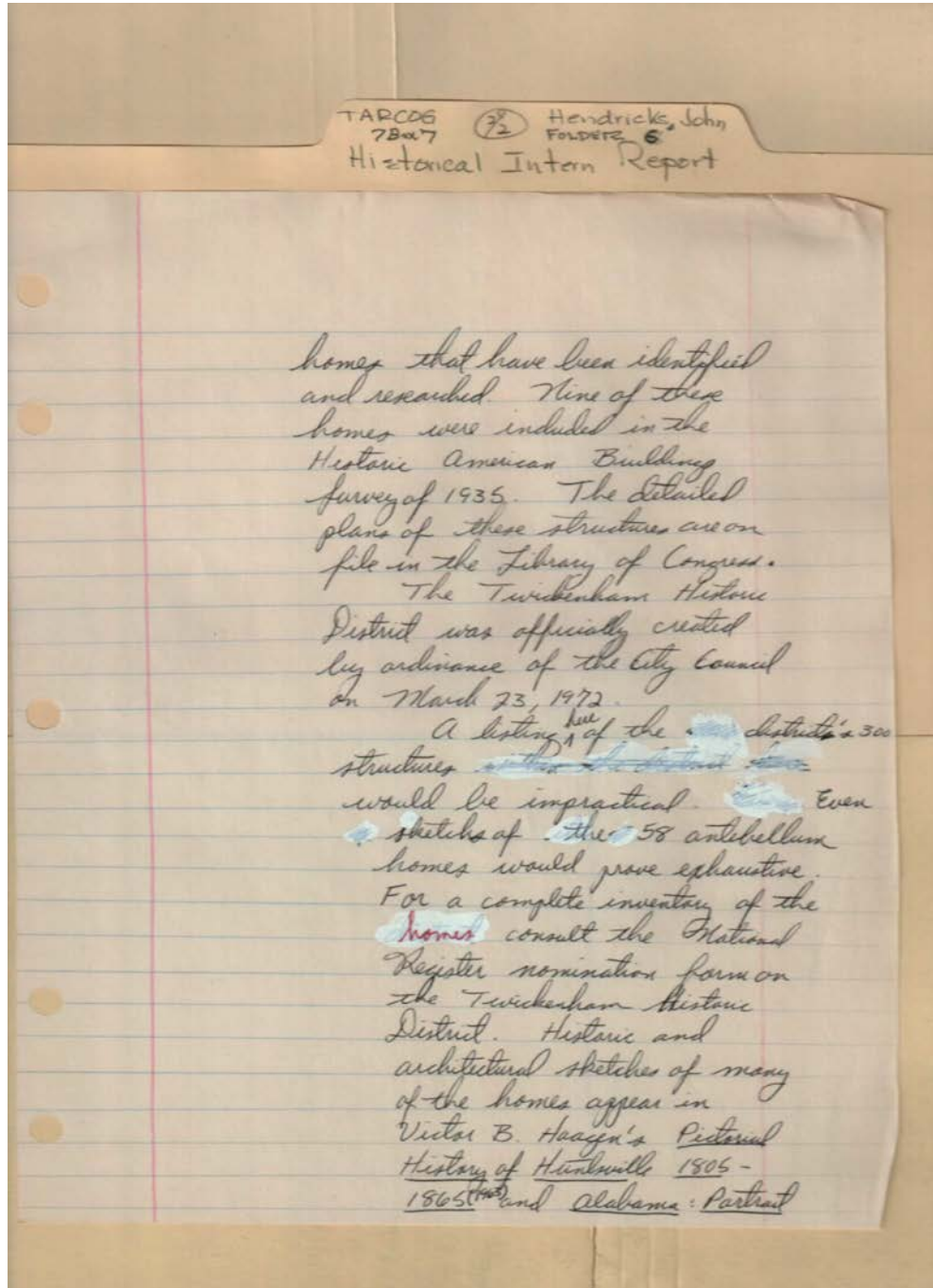


Names:

Twickenham Historic
District

Types:

report

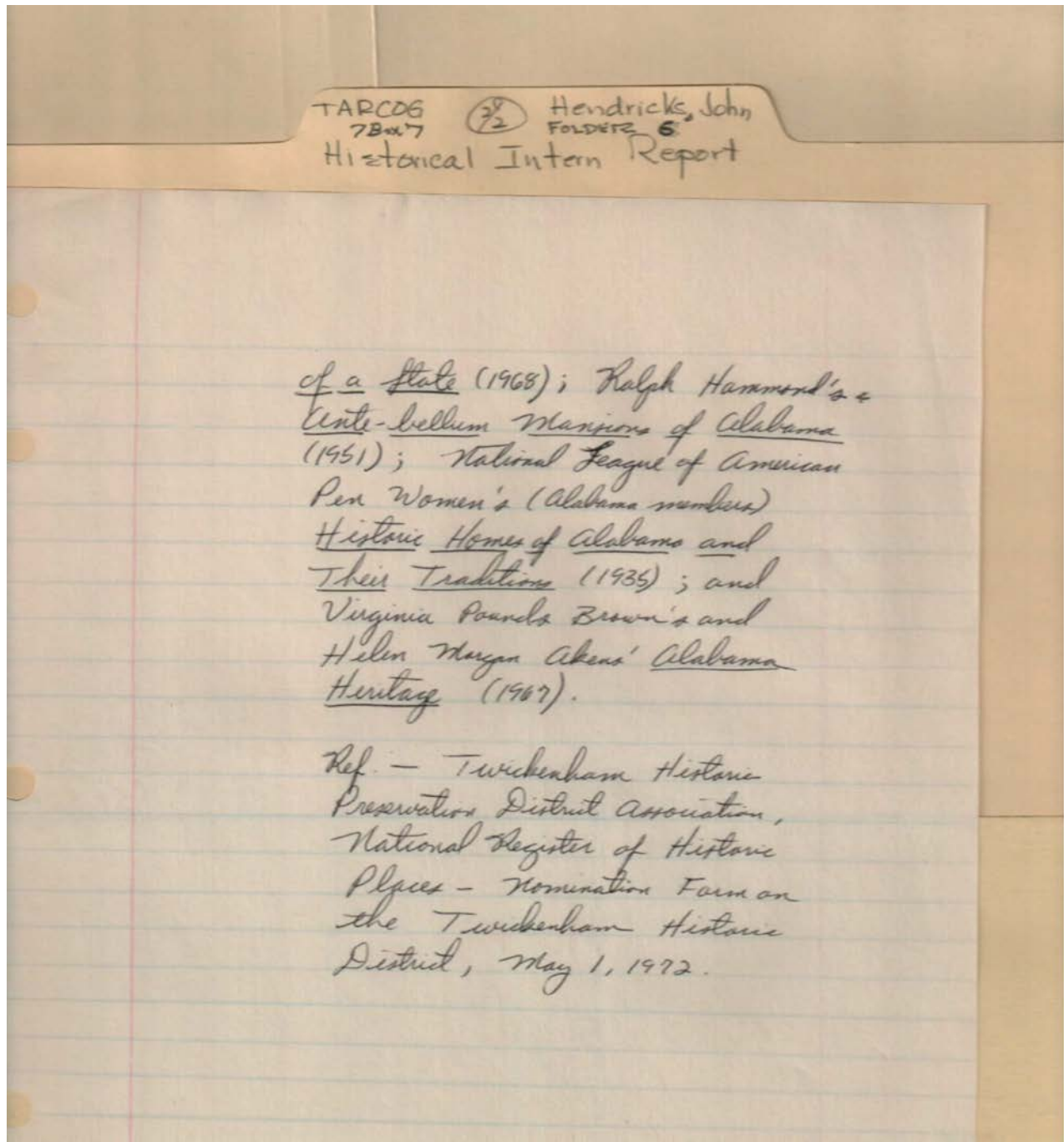


Names:

Haagen, Victor B.

Types:

report



Names:

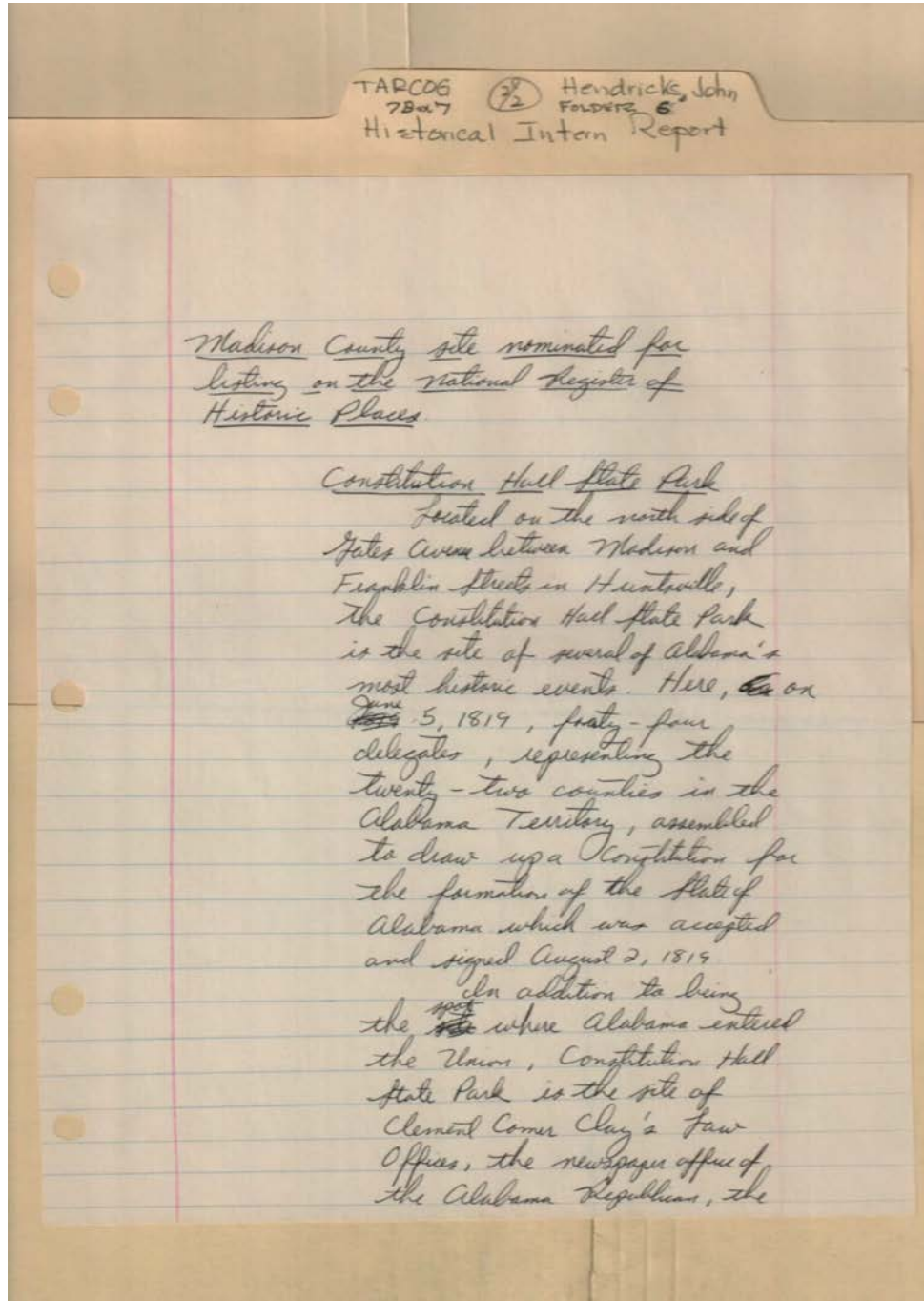
Akens, Helen Morgan

Brown, Virginia
Pounds

Hammond, Ralph

Types:

report



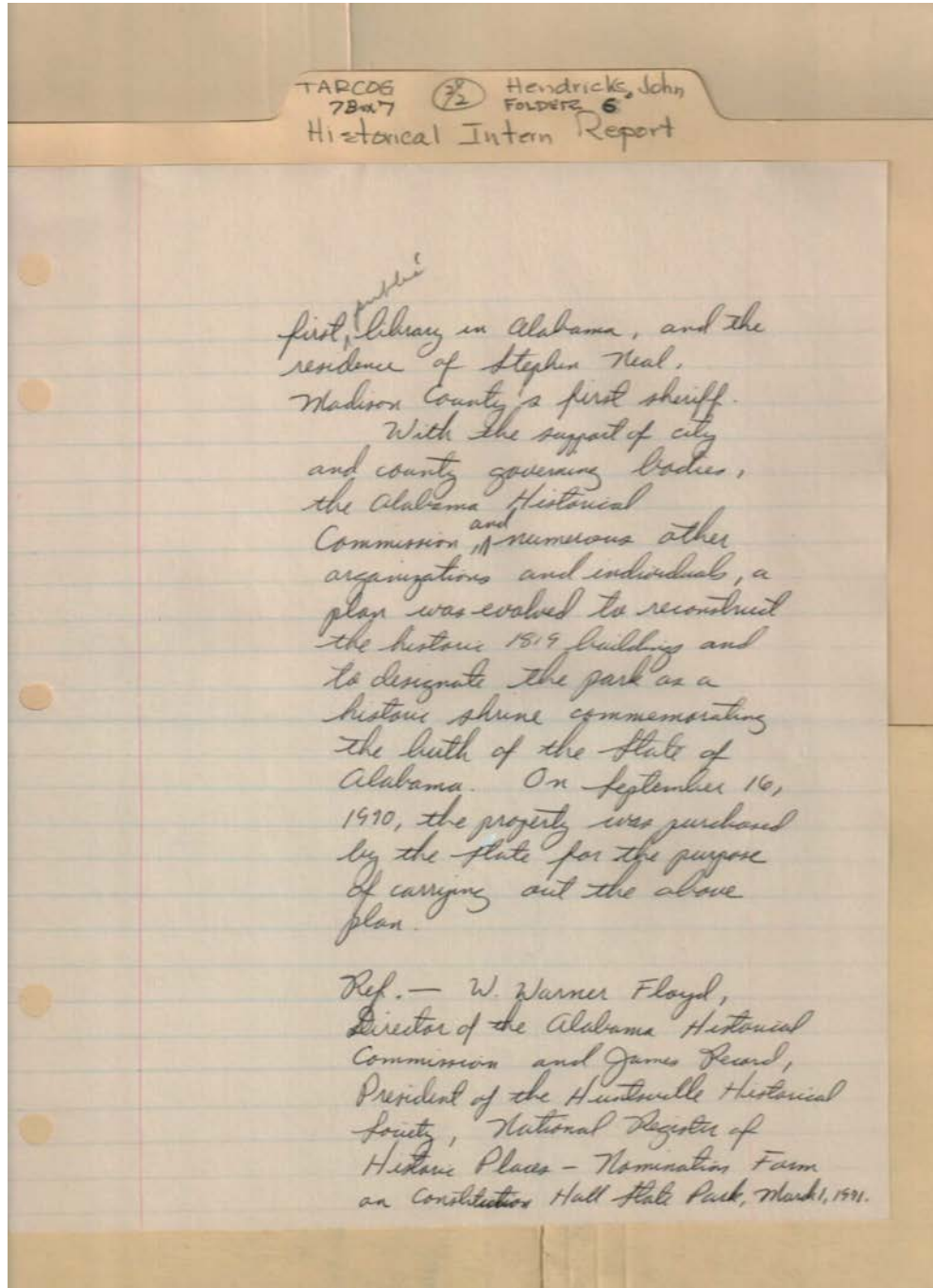
Names:

Clay, Clement Comer

Constitution Hall
State Park

Types:

report



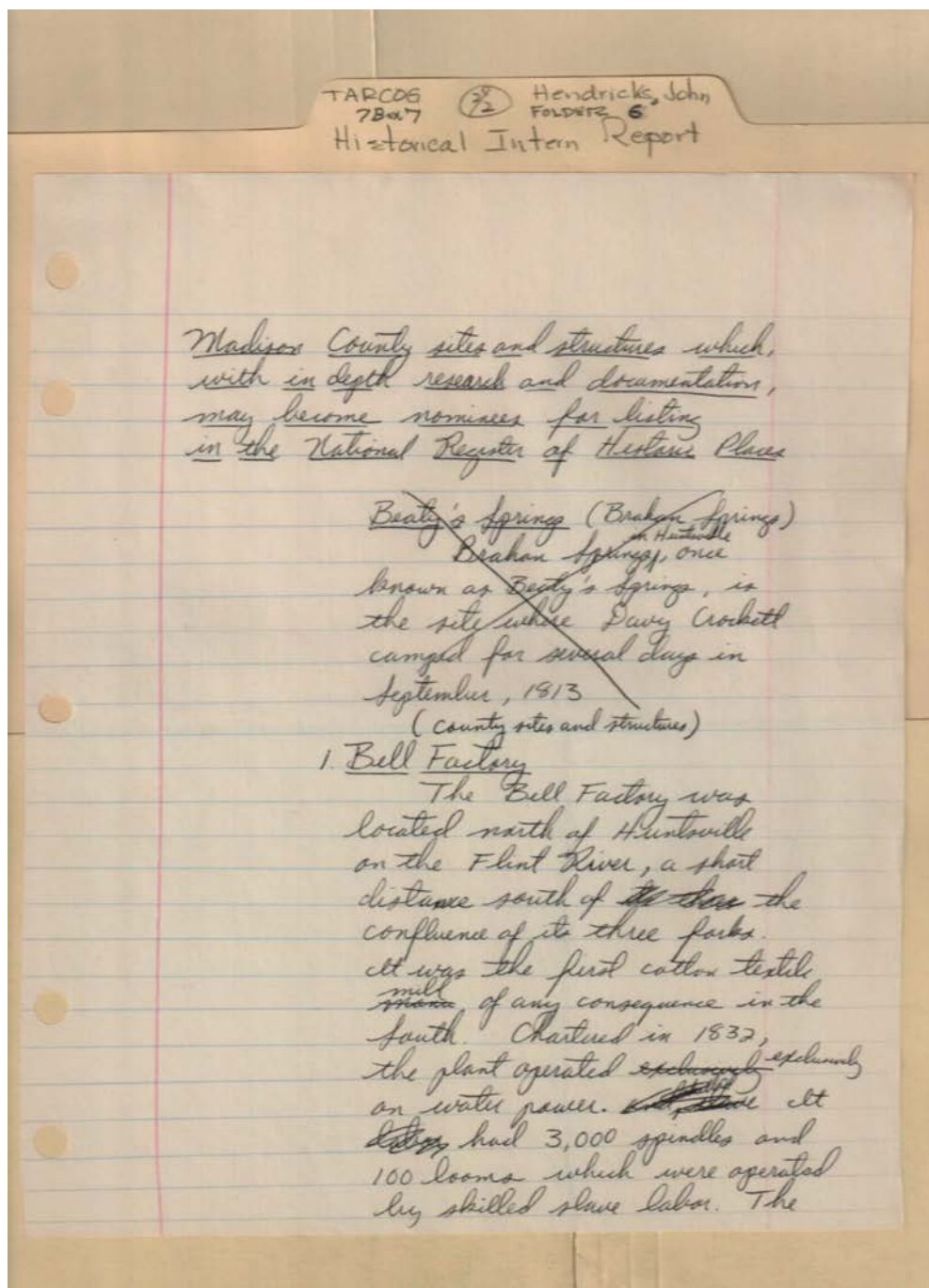
Names:

Floyd, W. Warner

Record, James

Types:

report



Madison County sites and structures which, with in depth research and documentation, may become nominees for listing in the National Register of Historic Places

~~Beaty's Springs (Brahan Springs)
Brahan Springs, once known as Beaty's Springs, is the site where Davy Crockett camped for several days in September, 1813.
(County sites and structures)~~

1. Bell Factory

The Bell Factory was located north of Huntsville on the Flint River, a short distance south of ~~the~~ the confluence of its three forks. It was the first cotton textile mill of any consequence in the South. Chartered in 1832, the plant operated ~~exclusively~~ exclusively on water power. ~~and~~ It ~~later~~ had 3,000 spindles and 100 looms which were operated by skilled slave labor. The

Names:

Beaty's Springs

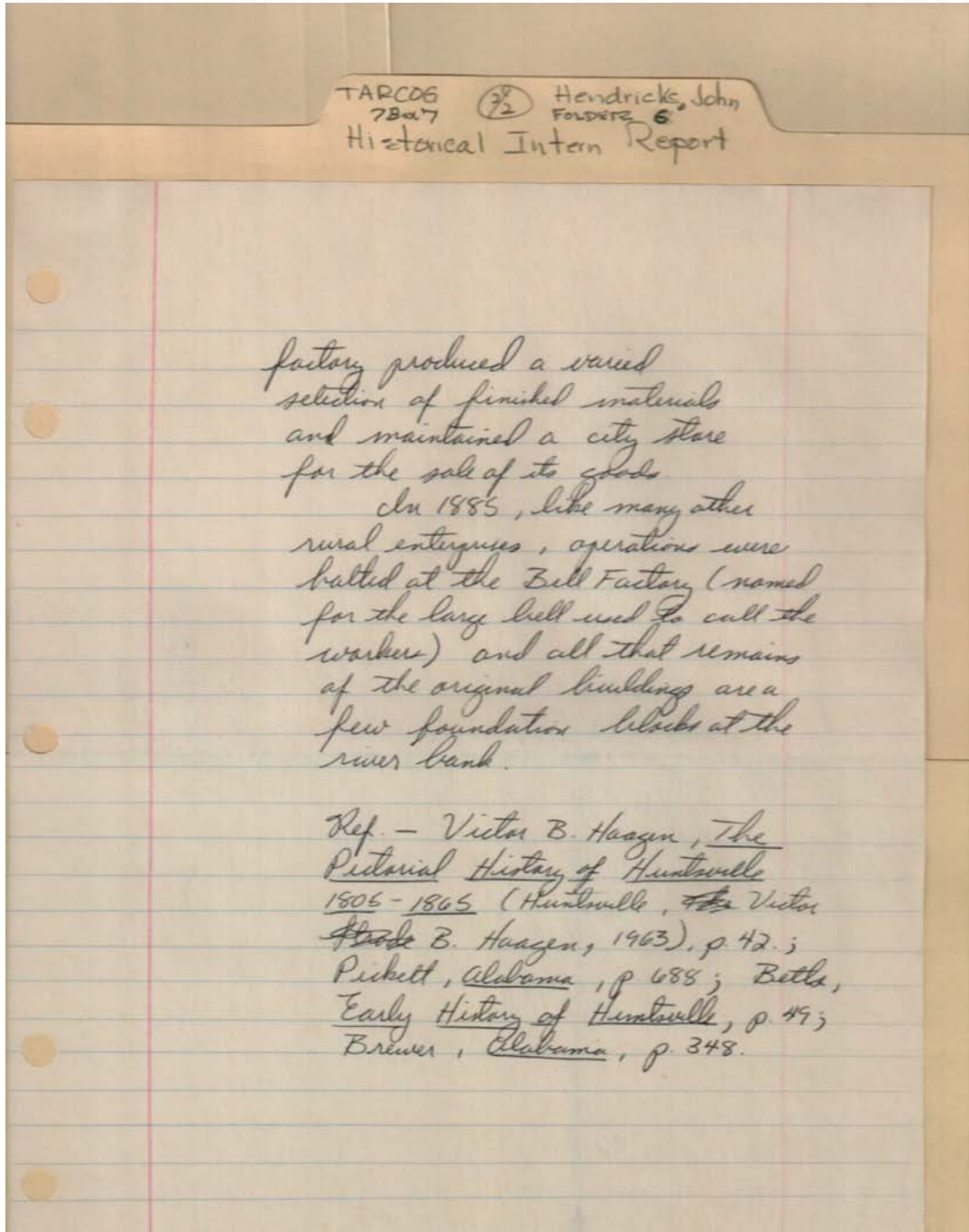
Bell Factory

Brahan Spring

Crockett, Davy

Types:

report



Names:

Betts,

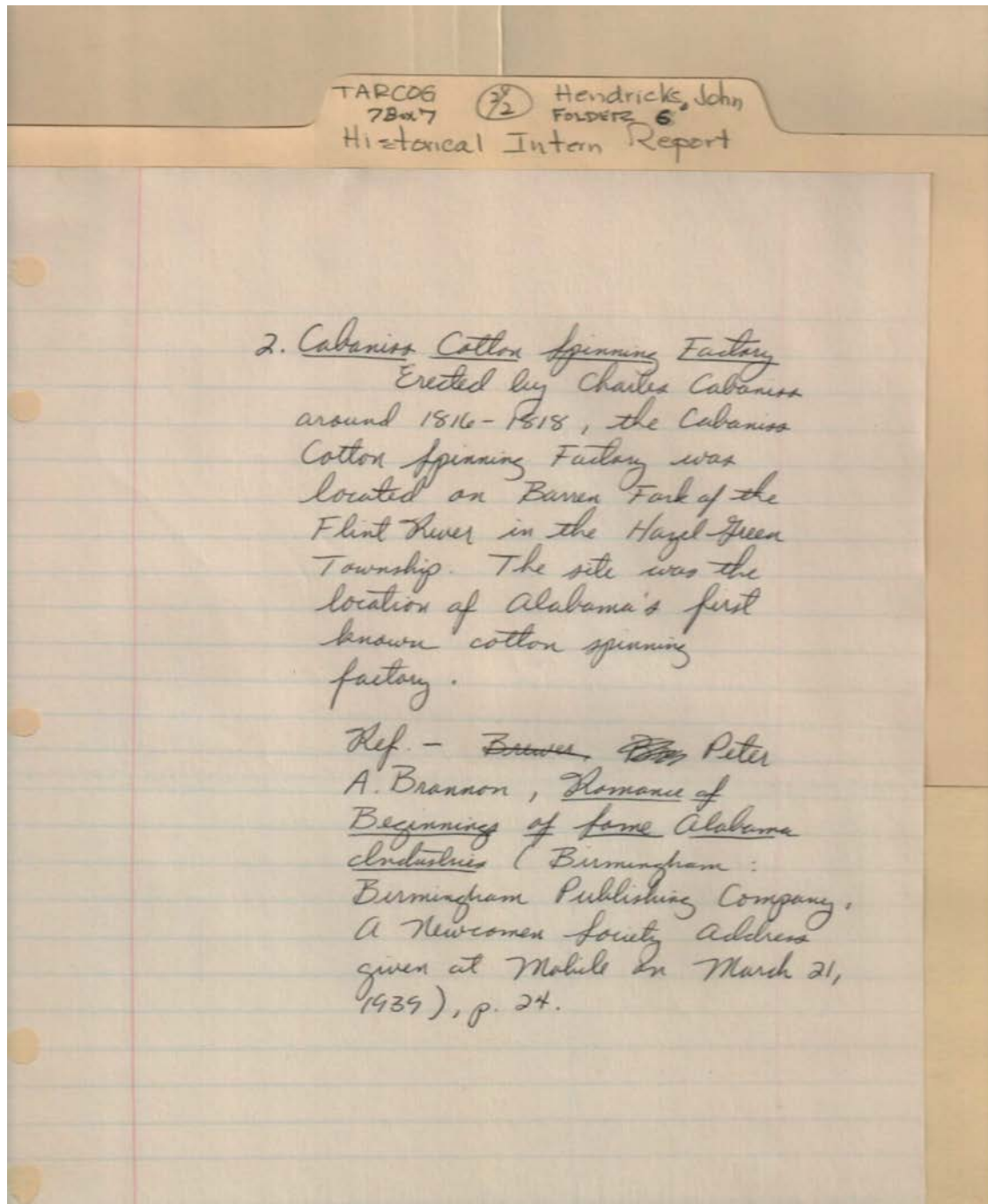
Brewer,

Haagen, Victor B.

Pickett,

Types:

report



Names:

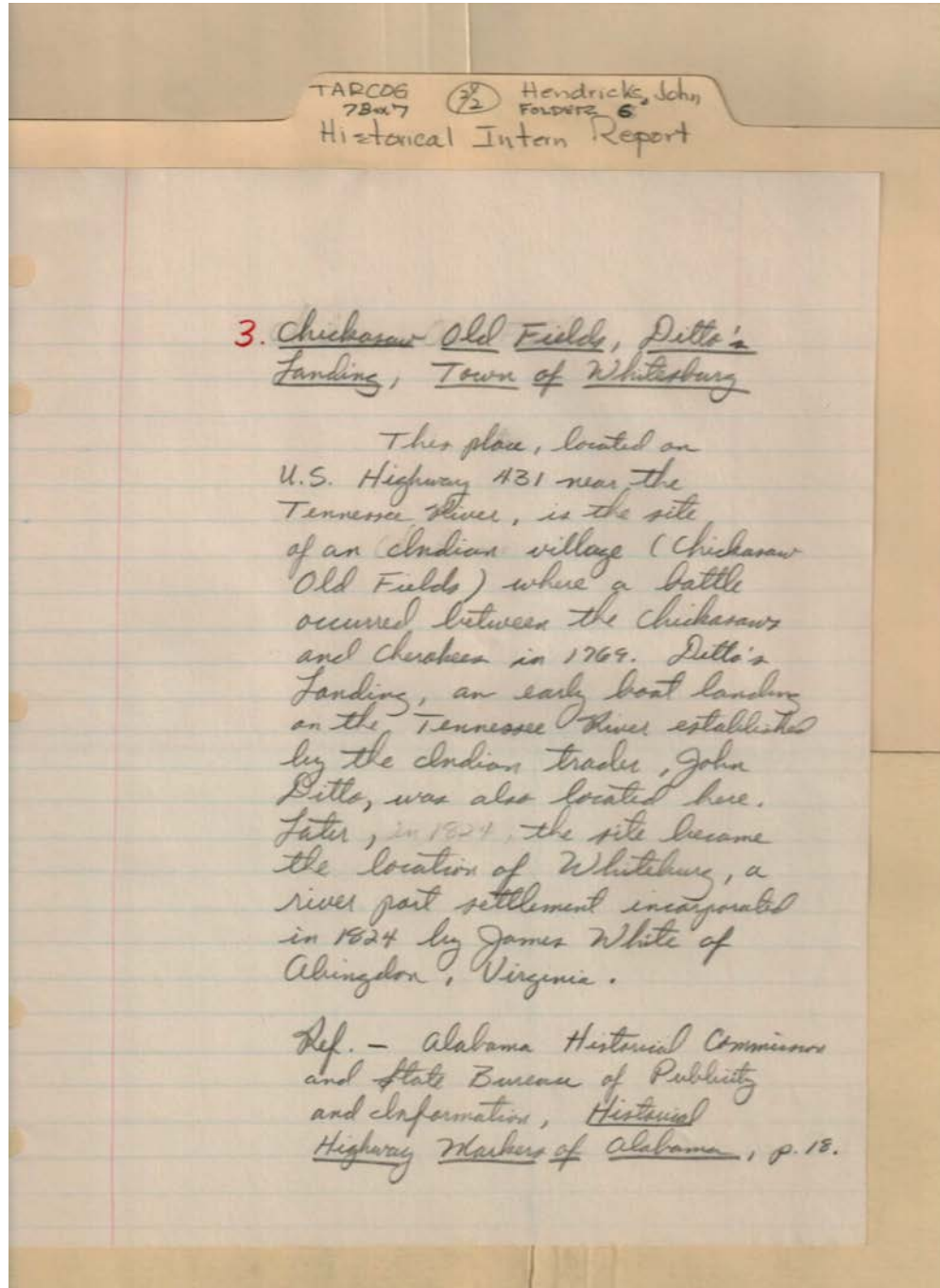
Brannon, Peter A.

Cabaniss Cotton
Spinning Factory

Cabaniss, Charles

Types:

report



Names:

Chickasaw Old Fields

Ditto, John

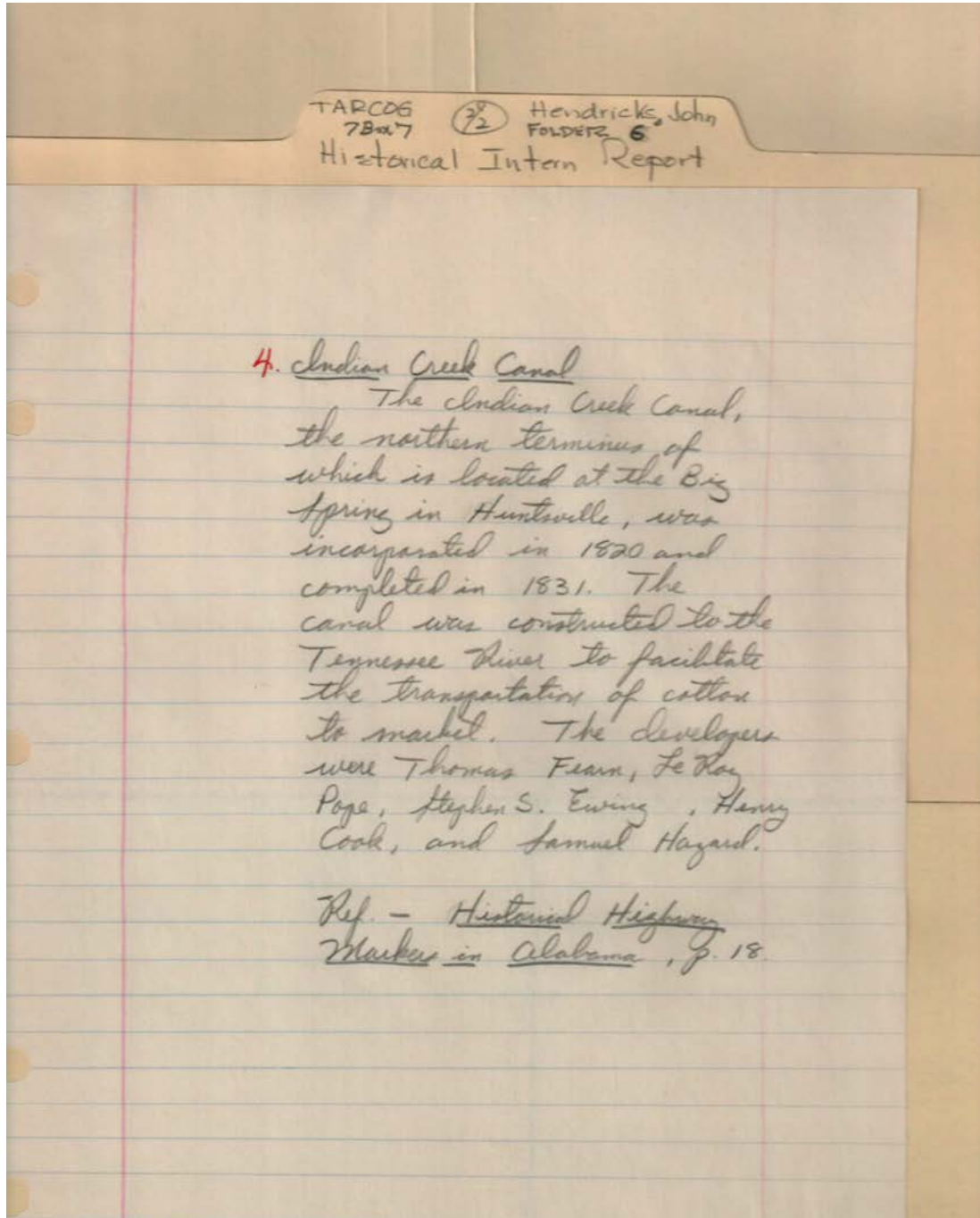
Ditto's Landing

Town of Whitesburg

White, James

Types:

report



Names:

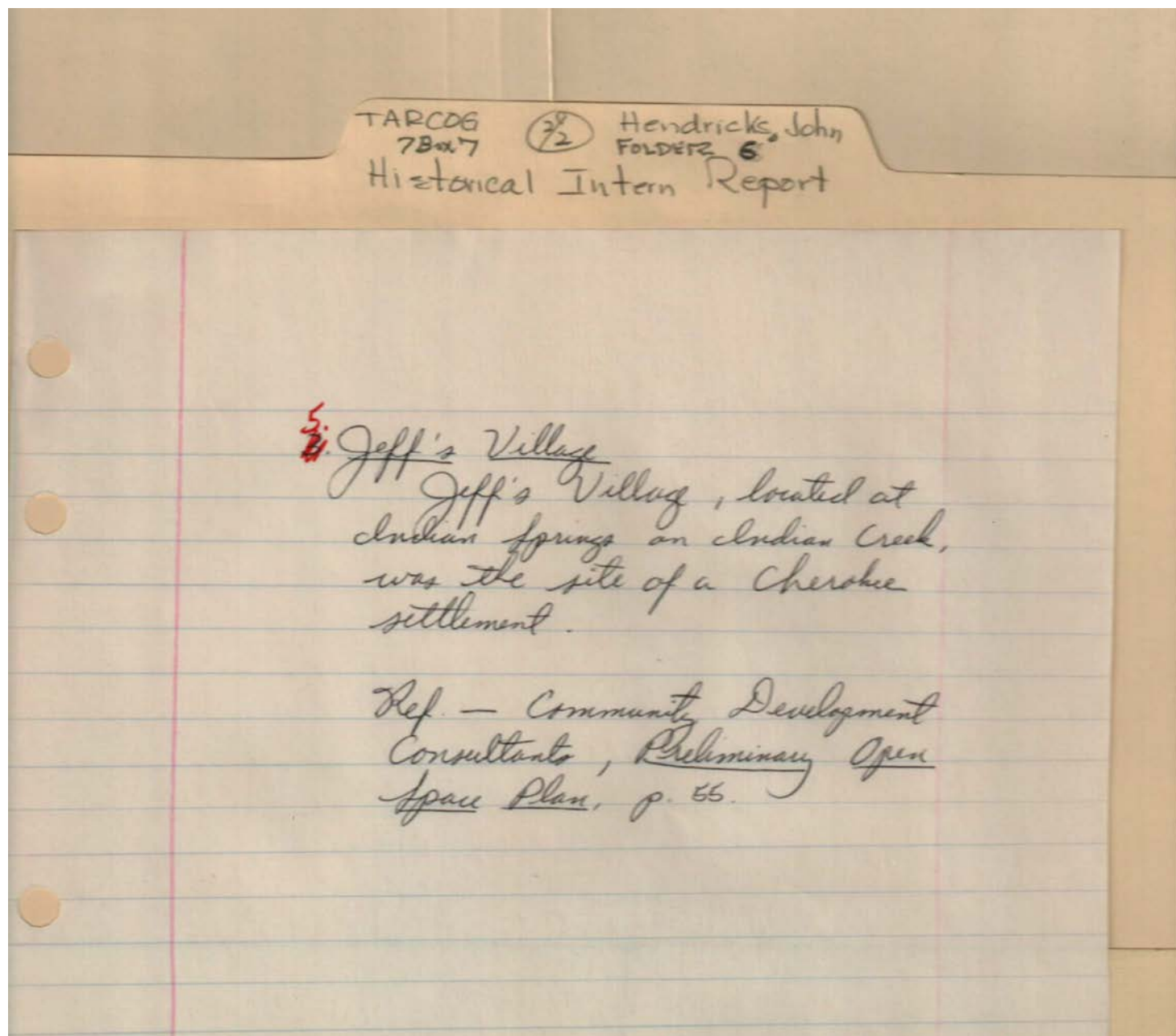
Cook, Henry
Ewing, Stephen S.

Fearn, Thomas
Hazard, Samuel

Indian Creek Canal
Pope, LeRoy

Types:

report

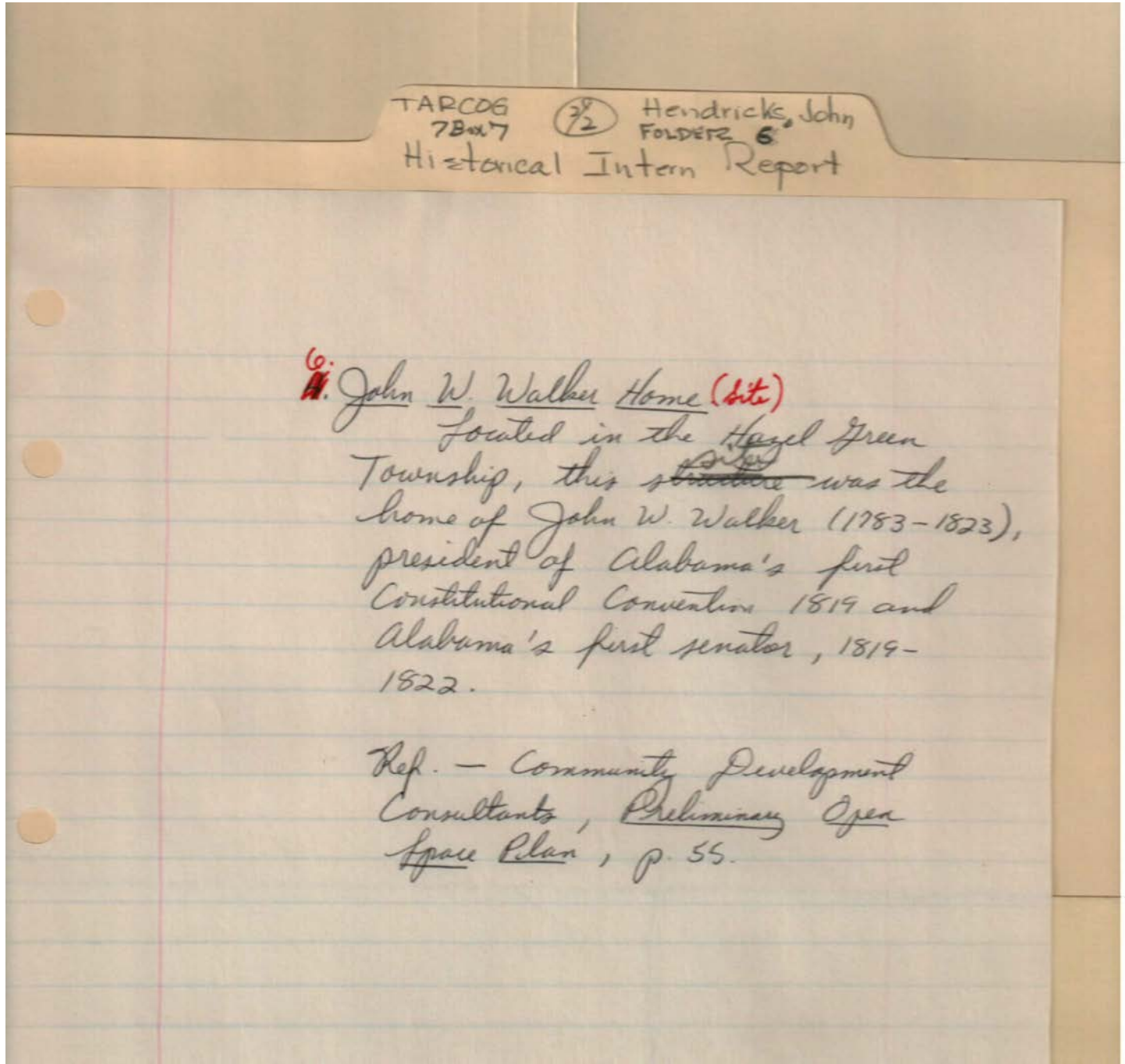


Names:

Jeff's Village

Types:

report



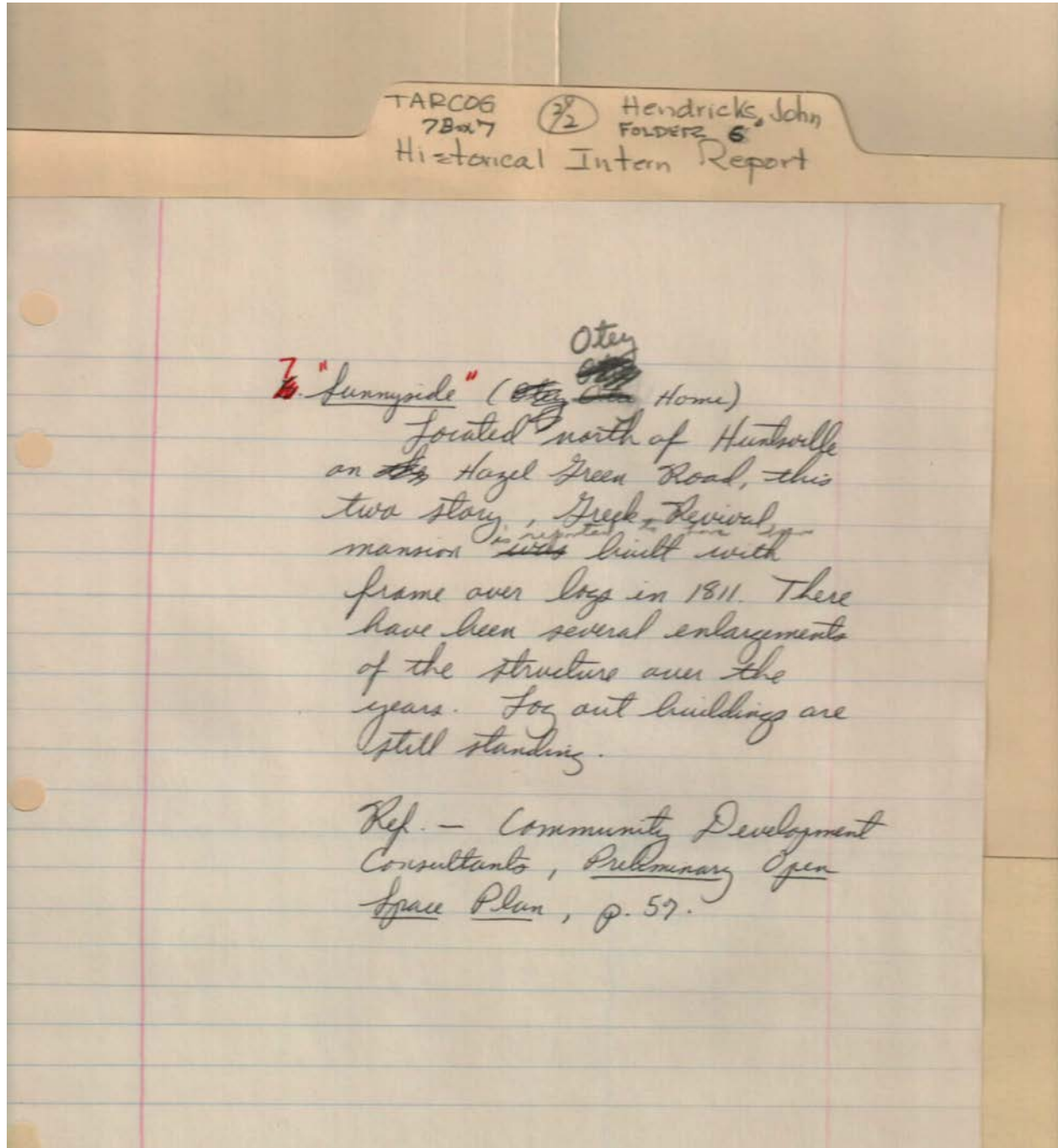
Names:

John W. Walker
Home

Walker, John W.

Types:

report

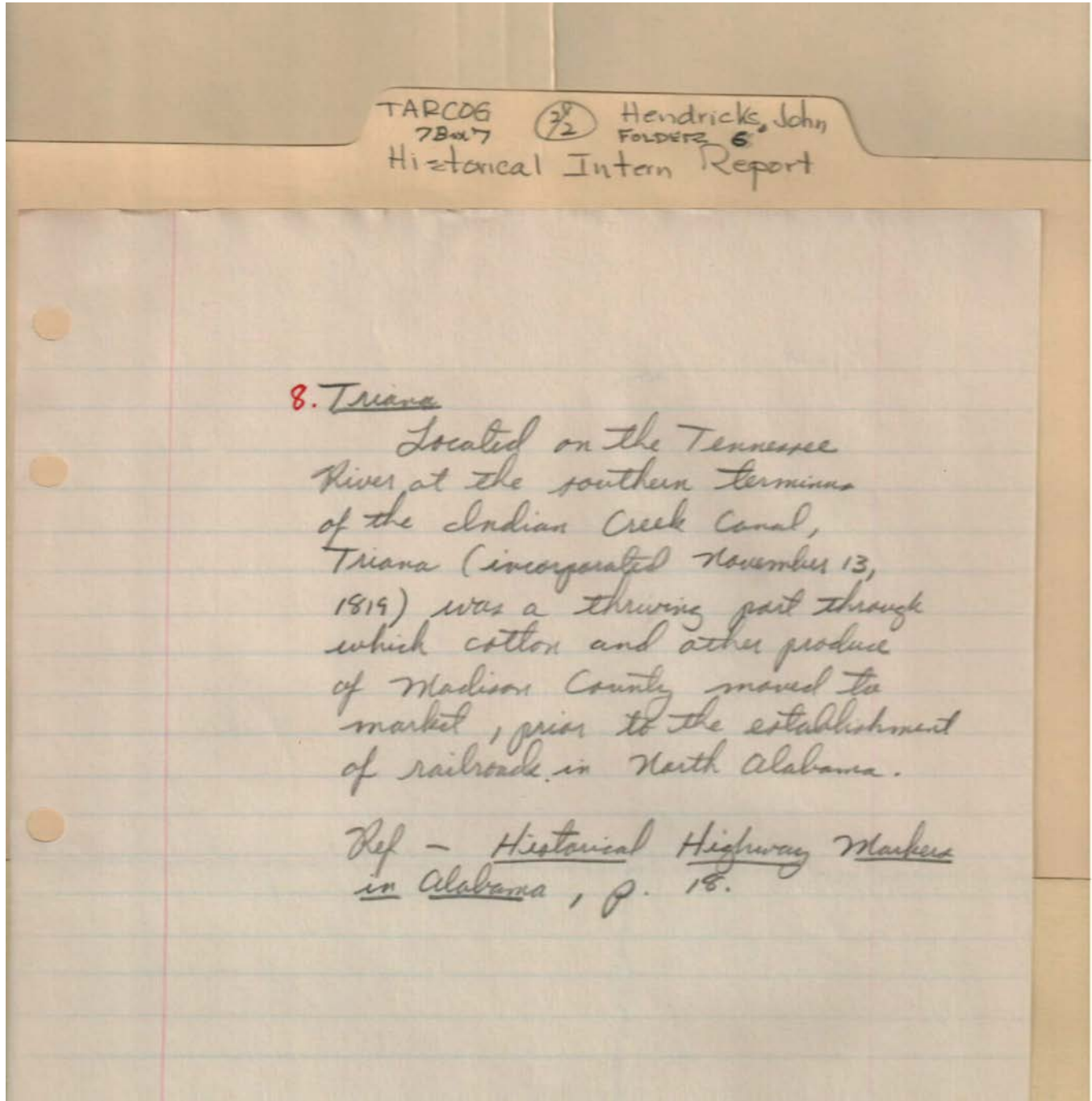


Names:

Sunnyside Otey
Home

Types:

report

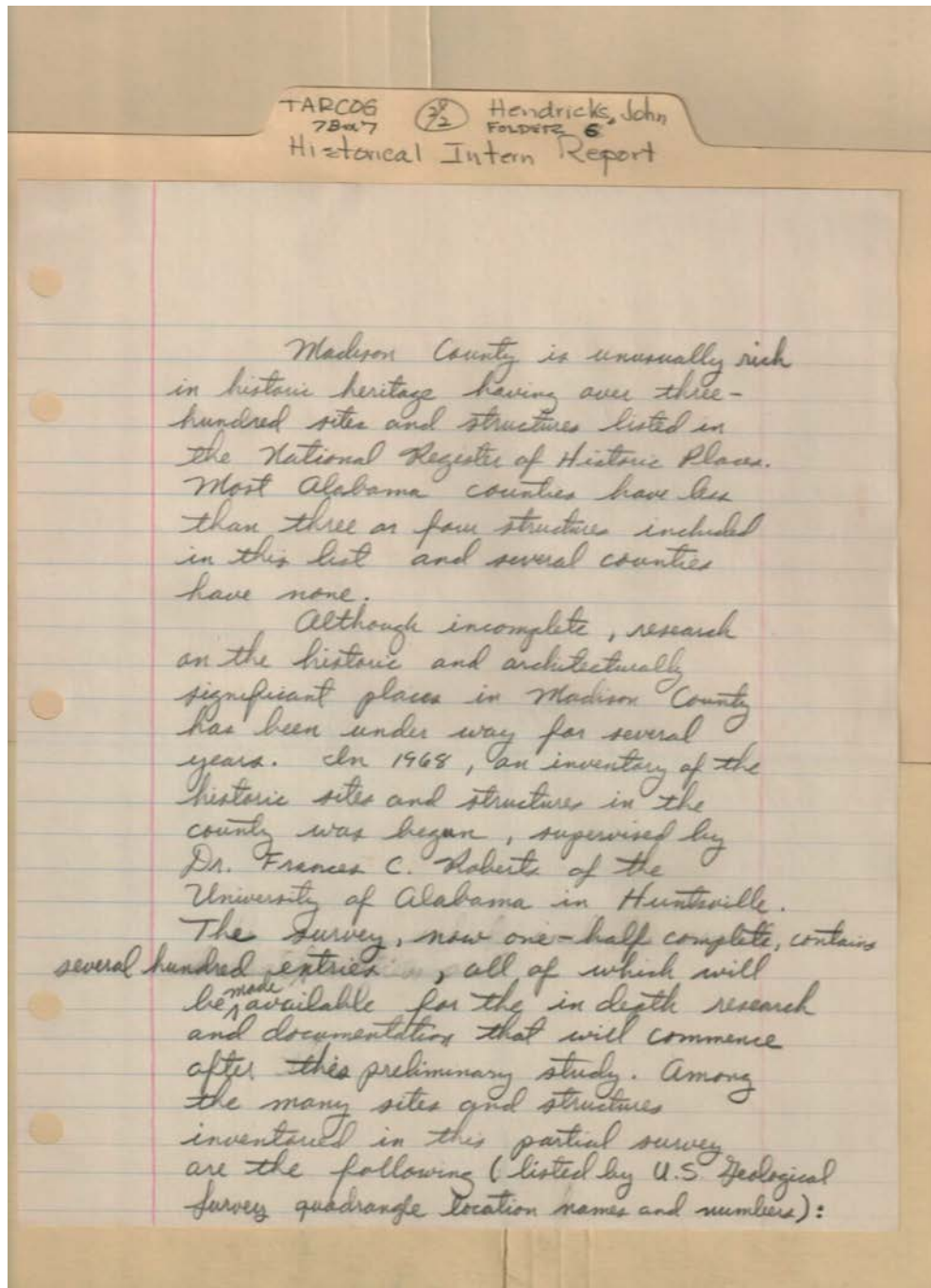


Names:

Triana

Types:

report

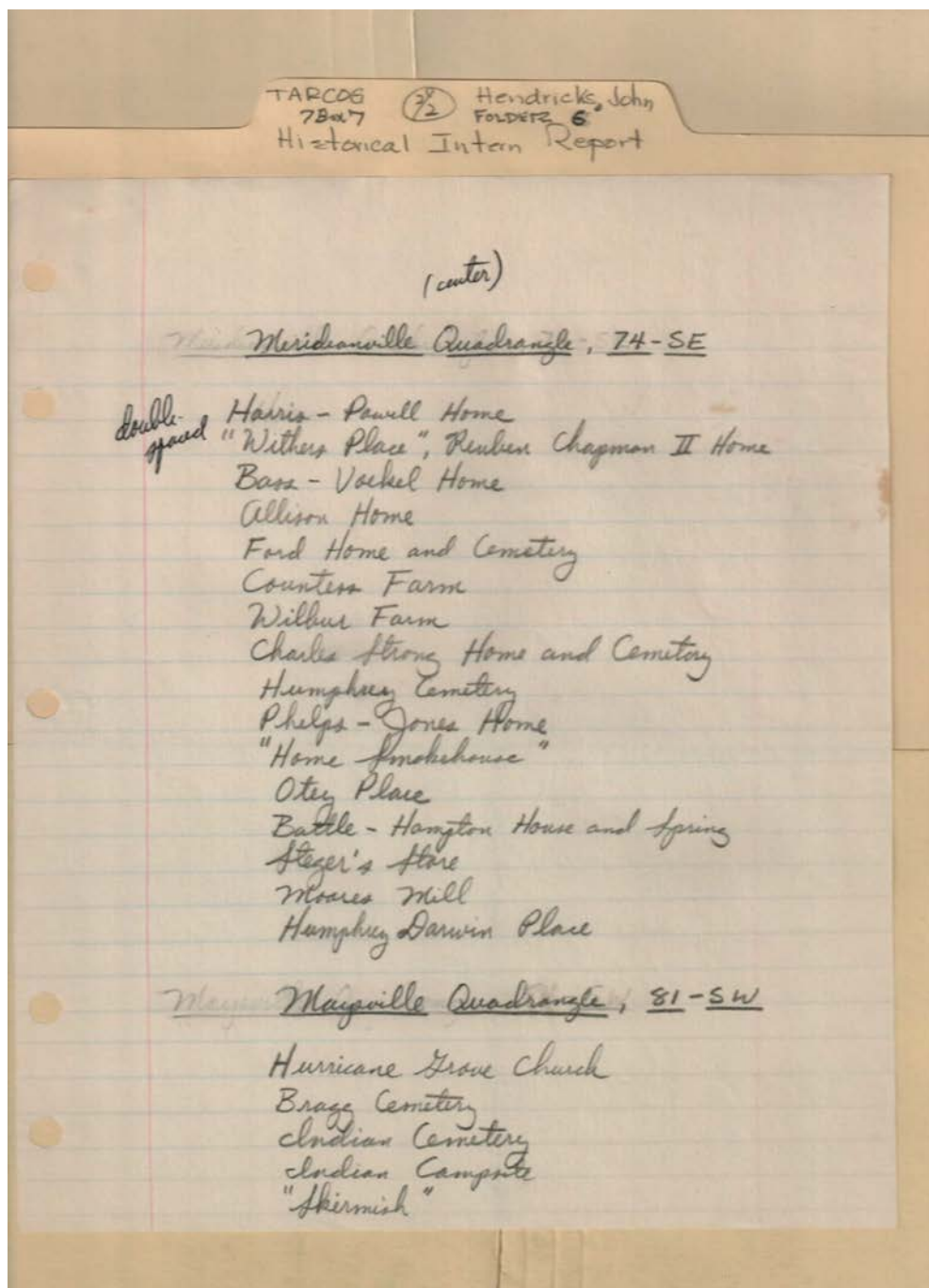


Names:

Roberts, Frances C.,
Dr.

Types:

report

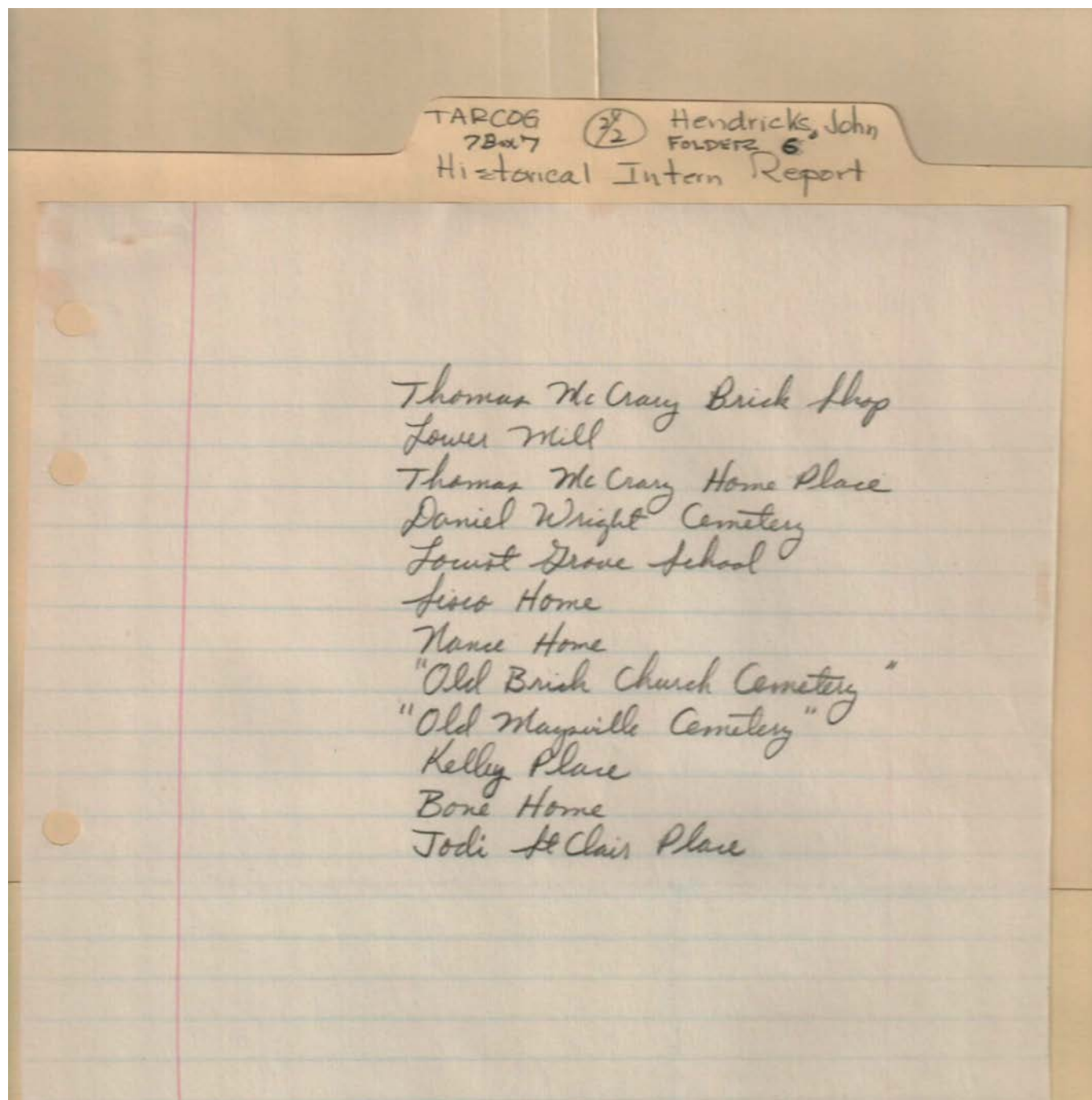


Names:

Allison Home	Countess Farm	Hurricane Grove	Reuben Chapman, II
Bass- Vockel Home	Ford Home and	Church	Home
Battle-Hampton	Cemetery	Indian Campsite	Skirmish
Home and Spring	Harris-Powell Home	Indian Cemetery	Steger's Store
Bragg Cemetery	Home Smokehouse	Moores Mill	Strong, Charles
Chapman, Reuben, II	Humphrey Cemetery	Otey Place	Wilbur Farm
Charles Strong Home	Humphrey Darwin	Phelps-Jones Home	Withers Place
& Cemetery	Place		

Types:

report



Names:

Bone Home
 Daniel Wright
 Cemetery
 Jodi St. Clair Place
 Kelly Place
 Locust Grove School

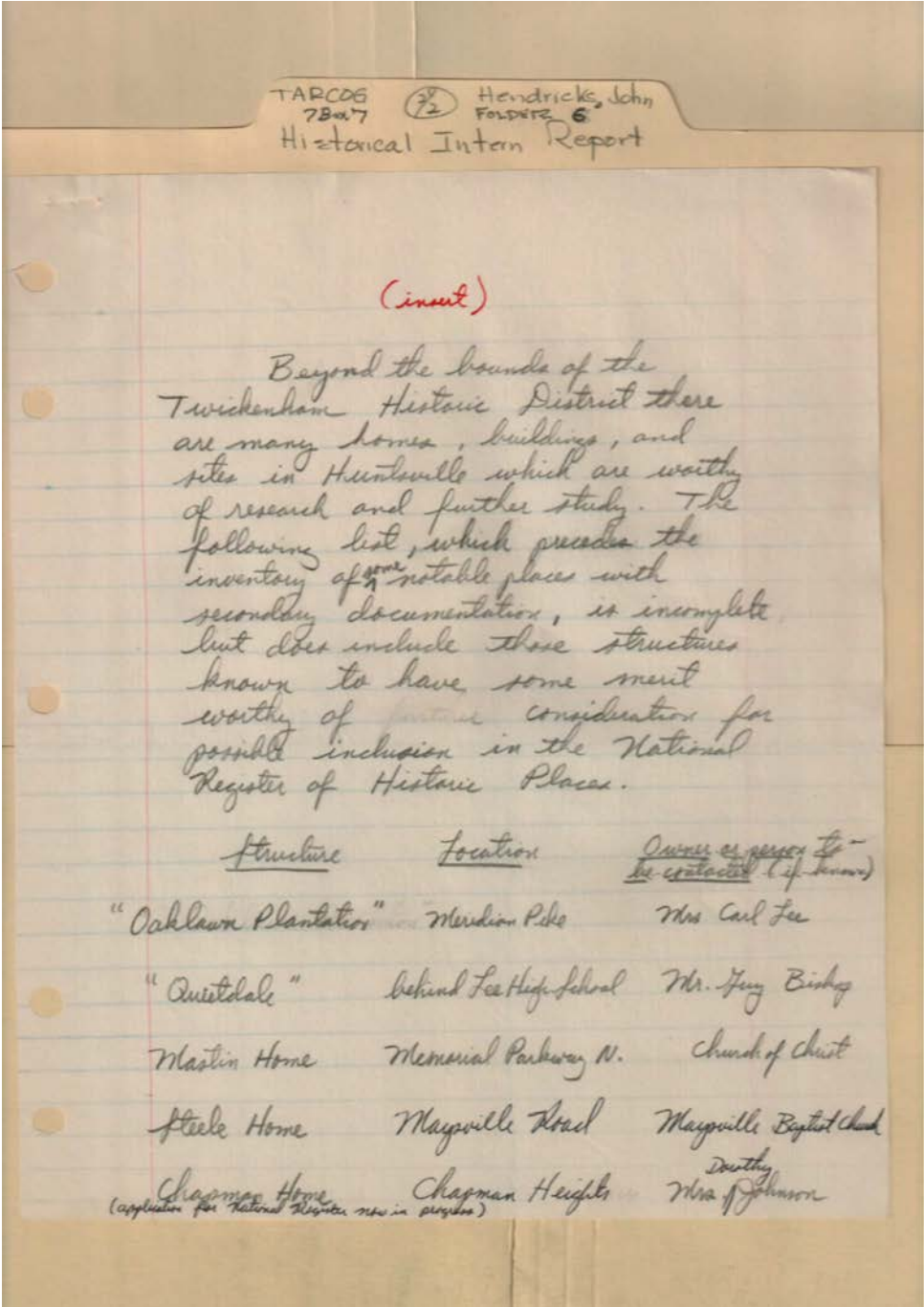
Lower Mill
 McCrary, Thomas
 Nance Home
 Old Brick Church
 Cemetery

Old Maysville
 Cemetery
 Sisco Home
 St. Clair, Jodie
 Thomas McCrary
 Brick Shop

Thomas McCrary
 Home Place
 Wright, Daniel

Types:

report



Names:

Bishop, Guy, Mrs.	Johnson, Dorothy,	Mastin Home	Steele Home
Chapman Home	Mrs.	Oaklawn Planation	
	Lee, Carl, Mrs.	Quietdale	

Types:

report

TARCOG 7 Box 7 2 Hendricks, John S. Folder 6
Historical Intern Report

"Kildare"	Oakwood Avenue	
Rogers Home	Clinton Avenue W.	Coca-Cola Bottling Co.
Clemens Home (applicant for National Register now in progress)	Clinton Avenue W.	City of Huntsville
William Fleming Home (St. Mary's School)	Holmes Avenue E.	Catholic Church
Irvin Windham Home	Holmes Avenue E.	
Shepherd Home	Holmes Avenue E.	Miss Virginia Roberts
Isaac Dill Home	Calhoun Street	
Dryer Home	Calhoun Street	
Suggs Home	Holmes Avenue E.	
Rand House	Holmes Avenue E.	
Jones Home	Madison Street	Miss Beverly Wheatcraft
Piedmont Gardens Site (Bath home burned)	Whitcomb Drive	Mrs. Walter Fleming

Names:

Clemens Home
Dill, Isaac
Dryer Home
Fleming, Walton,
Mrs.
Fleming, William

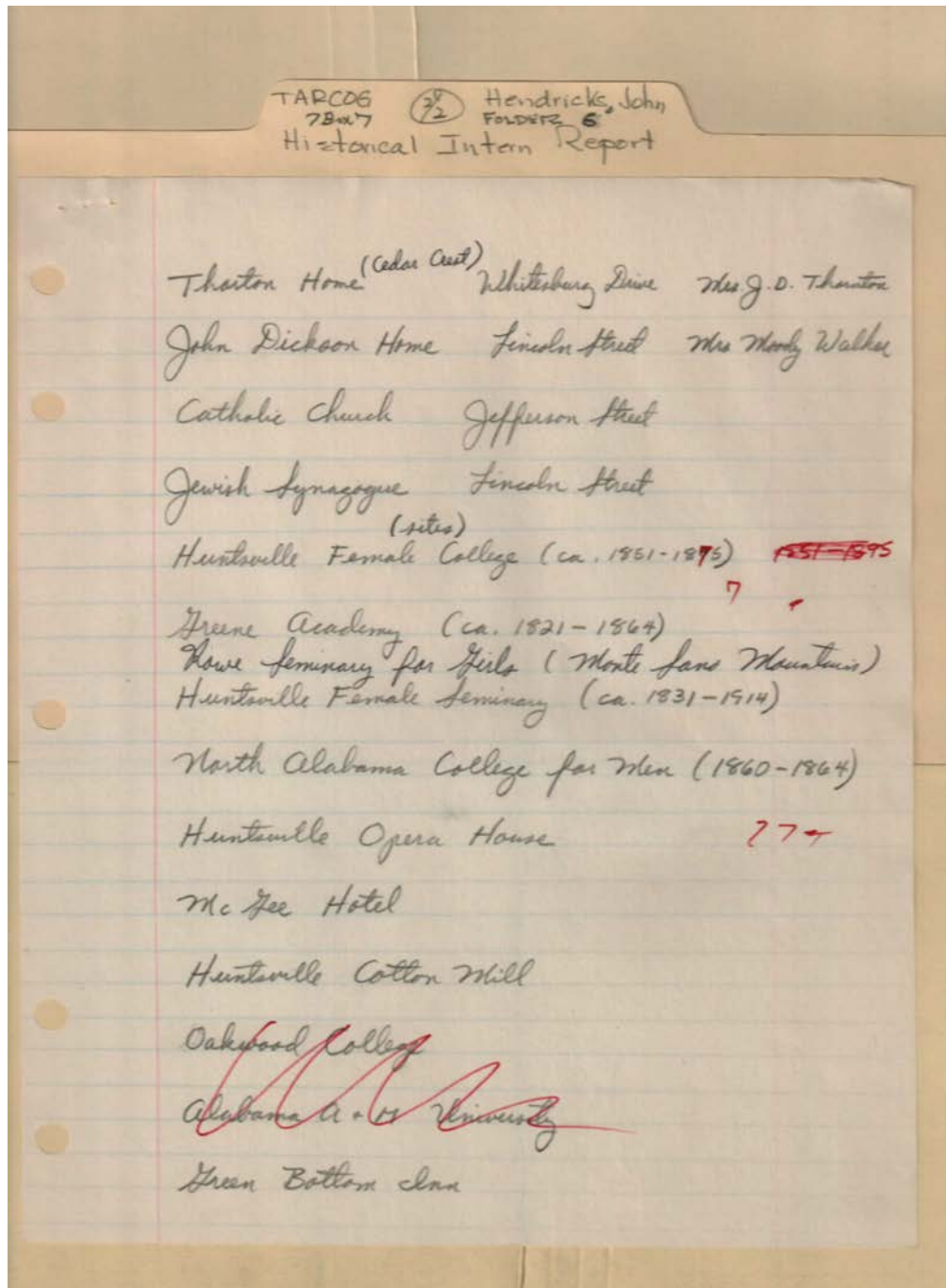
Irvin Windham Home
Isaac Dill Home
Jones, Home
Kildare
Piedmont Gardens
Site

Rand House
Roberts, Virginia,
Miss
Rogers Home
Shepherd Home
Suggs, Home

Wheatcraft, Beverly,
Miss
William Fleming
Home
Windham, Irvin

Types:

report



Names:

Catholic Church
Dickson, John
Green Bottom Inn
Greene Academy
Huntsville Cotton
Mill

Huntsville Female
College
Huntsville Female
Seminary
Huntsville Opera
House

Jewish Synagogue
John Dickson Home
McGee Hotel
North Alabama
College for Men

Rowe Seminary for
Girls
Thornton Home
Thornton, J. D., Mrs.

Types:

report

Gibbon, who scoffed ~~at the~~ that
 Gary hadn't been enough to put him
~~Gibbon's~~ back of beard. To
 this, Crockett replied, "I...
 [don't] think courage ought to

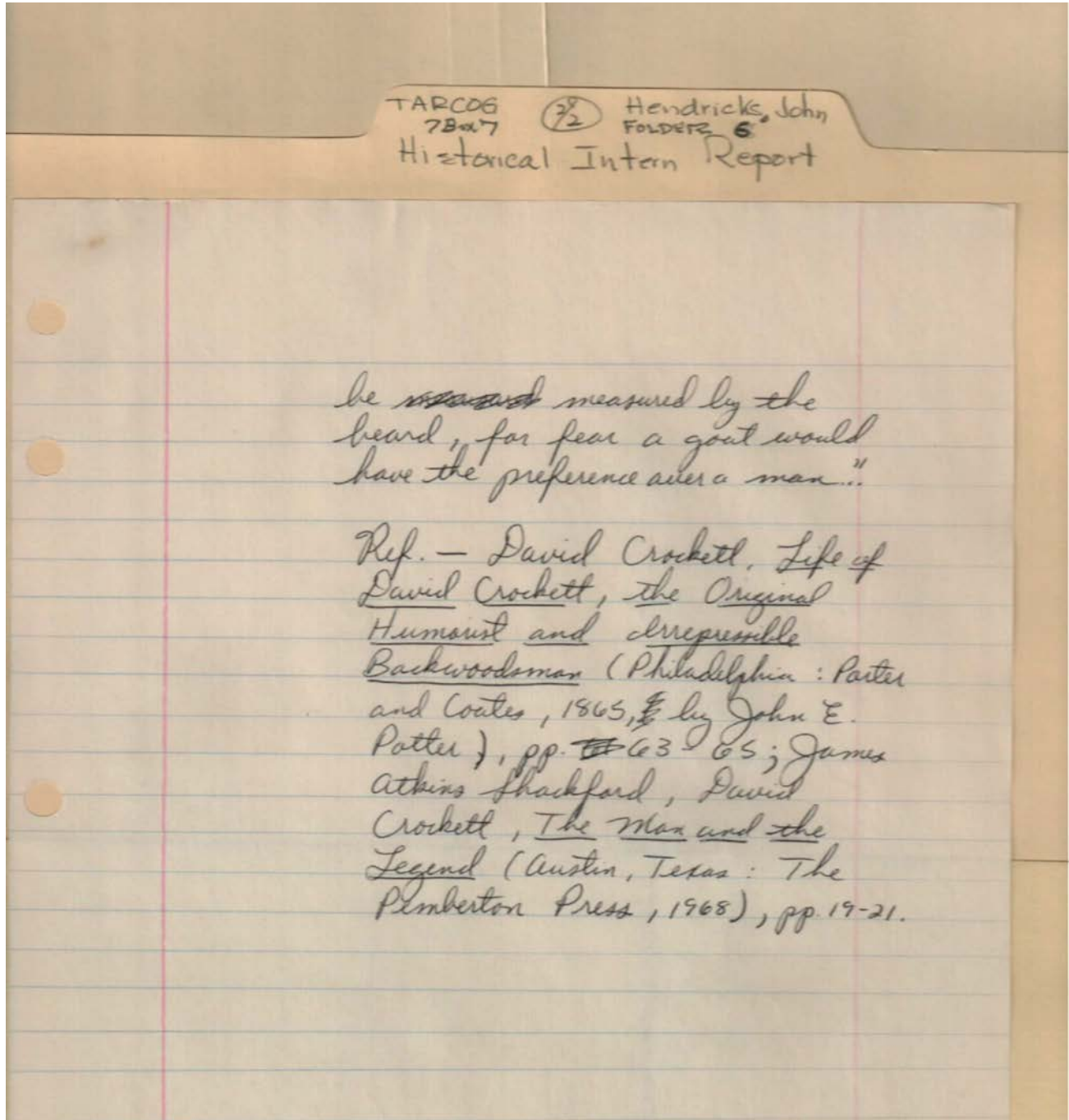
Beaty's Springs
Brahan Spring

Crockett, Davy
George, Major

Russell, George

Types:

report



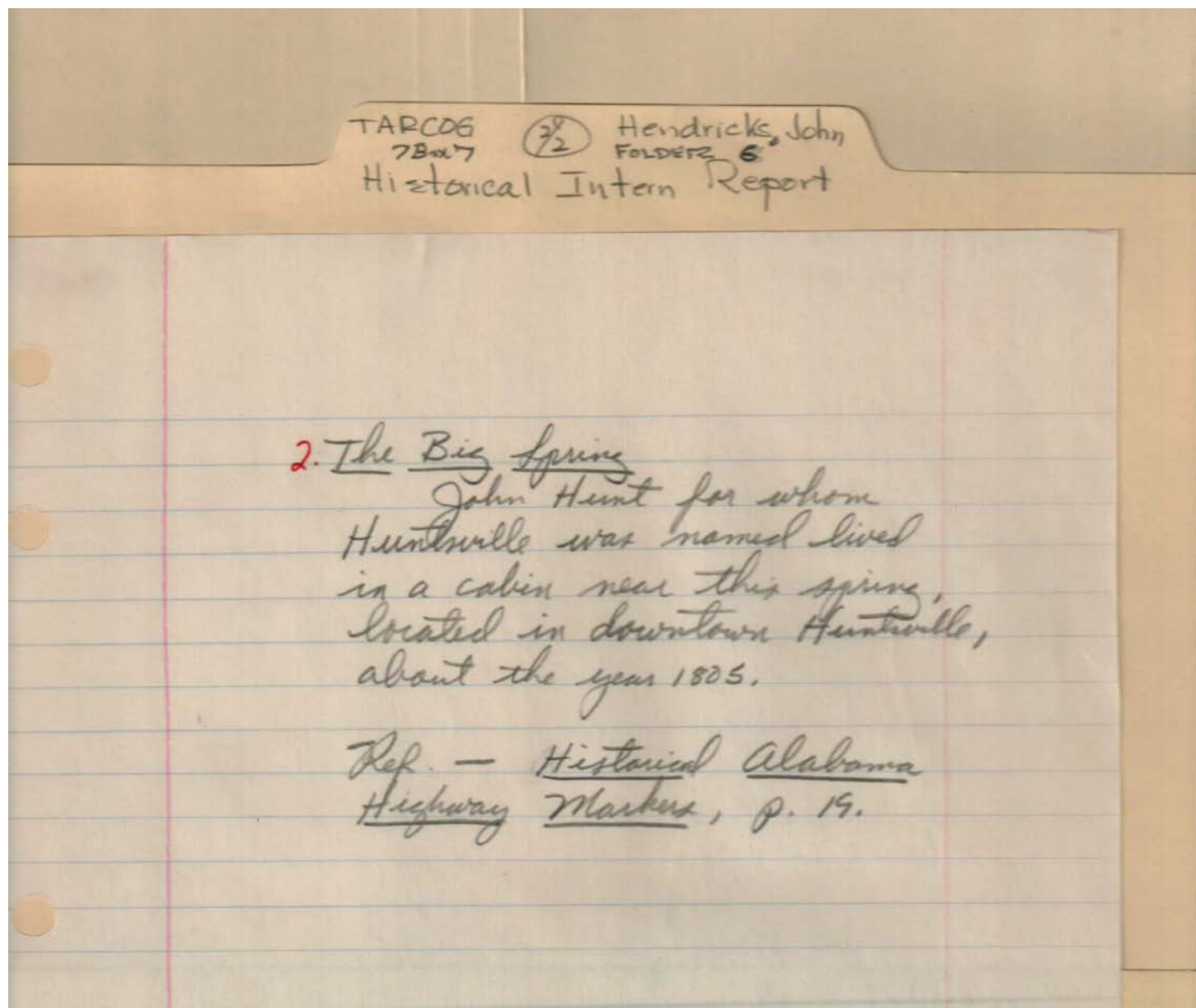
Names:

Crockett, David
Potter, John E.

Shackford, James
Atkins

Types:

report



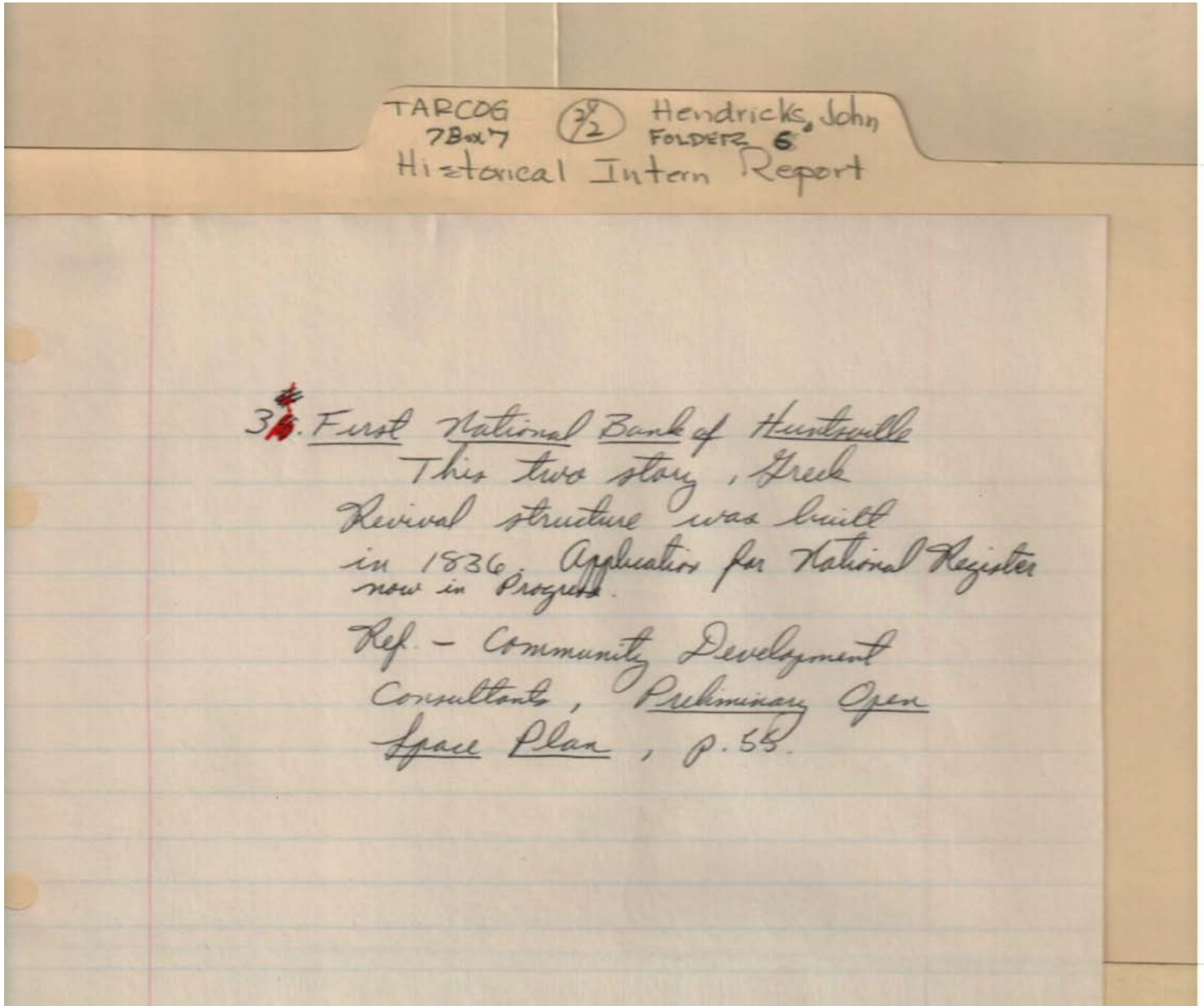
Names:

Big Spring

Hunt, John

Types:

report

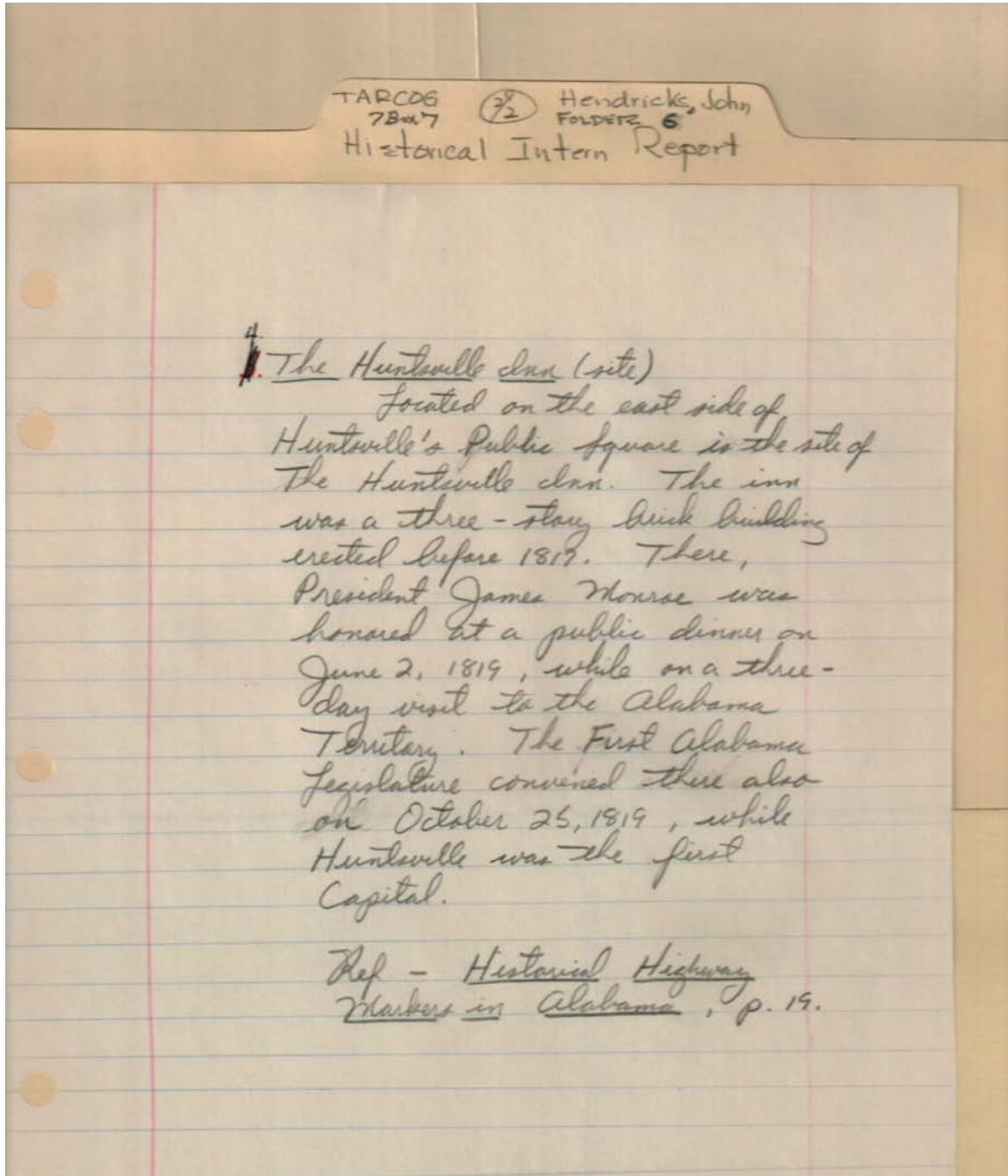


Names:

First National Bank
of Huntsville

Types:

report



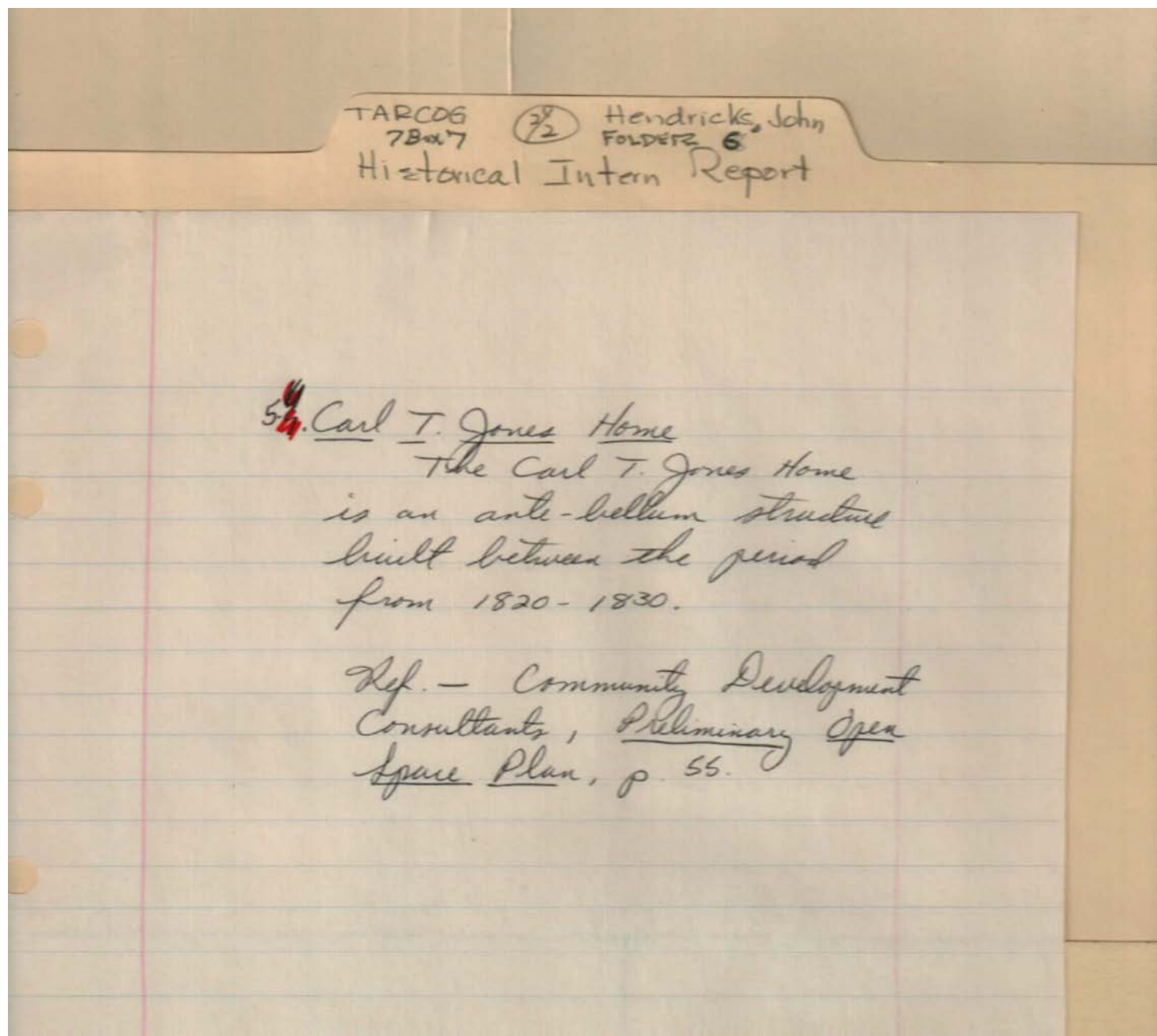
Names:

Huntsville Inn

Monroe, James,
President

Types:

report



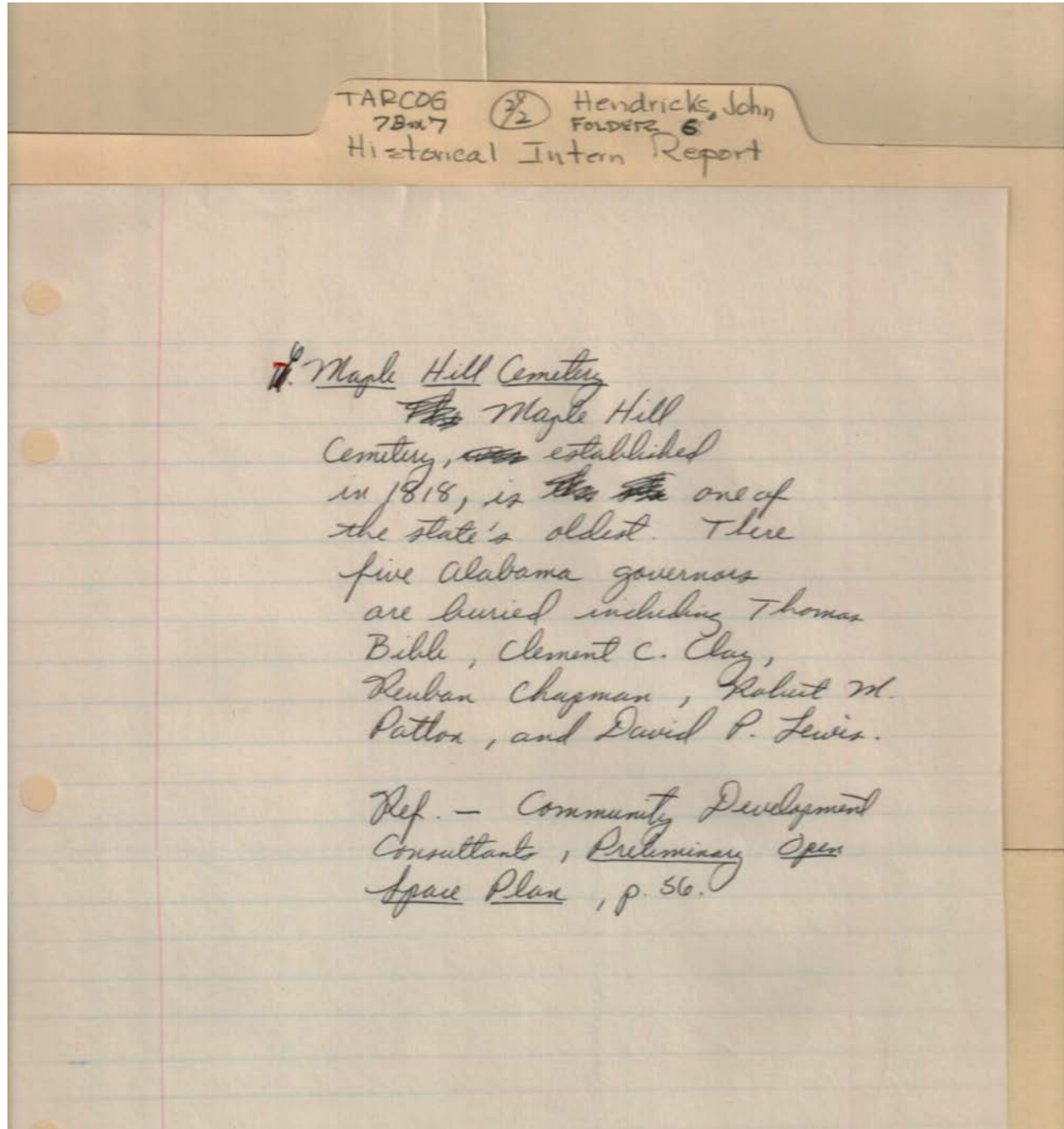
Names:

Carl T. Jones Home

Jones, Carl T.

Types:

report



Names:

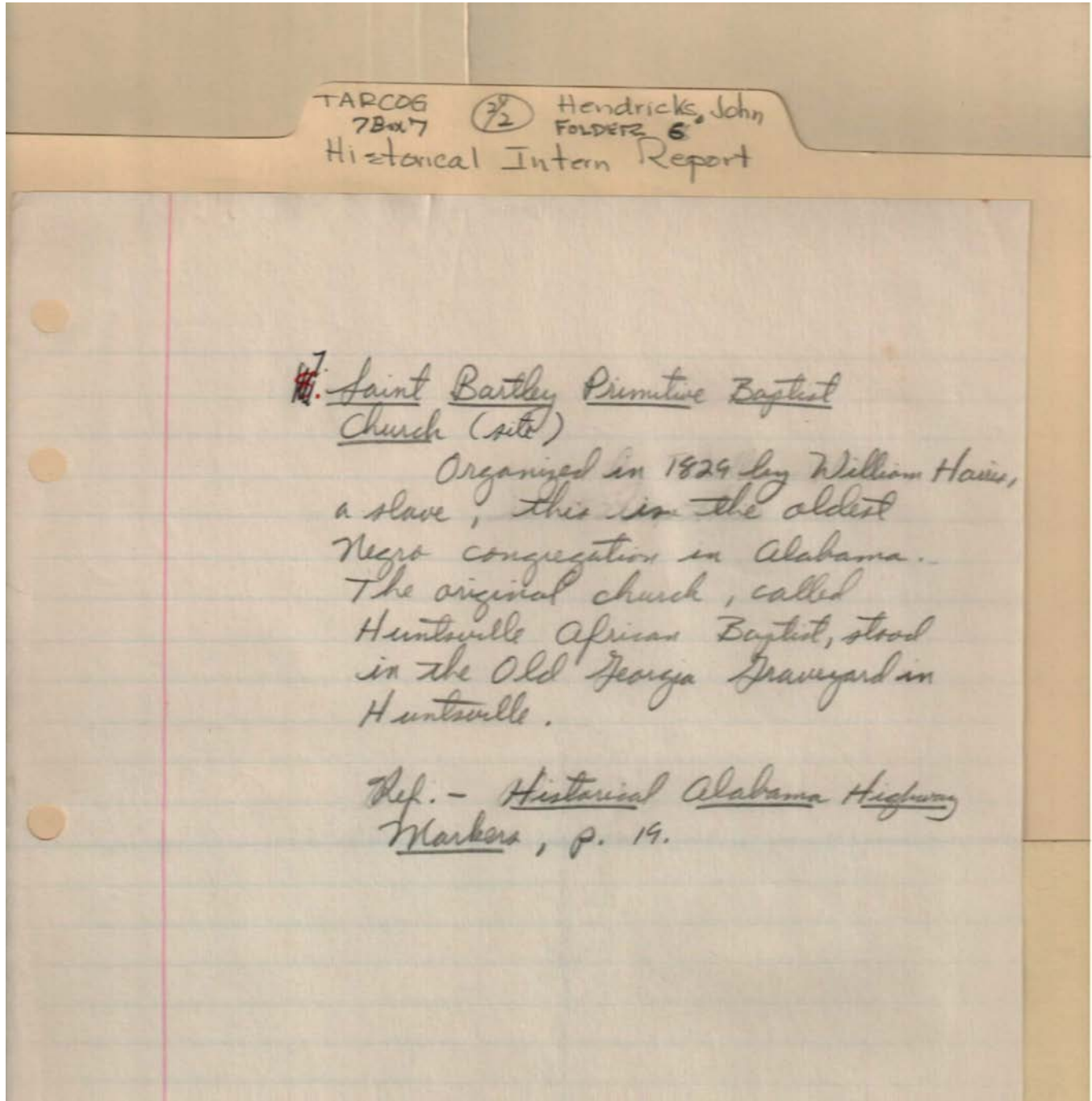
Bibb, Thomas
Chapman, Reuben

Clay, Clement Comer
Lewis, David P.

Maple Hill Cemetery
Patton, Robert M.

Types:

report



Names:

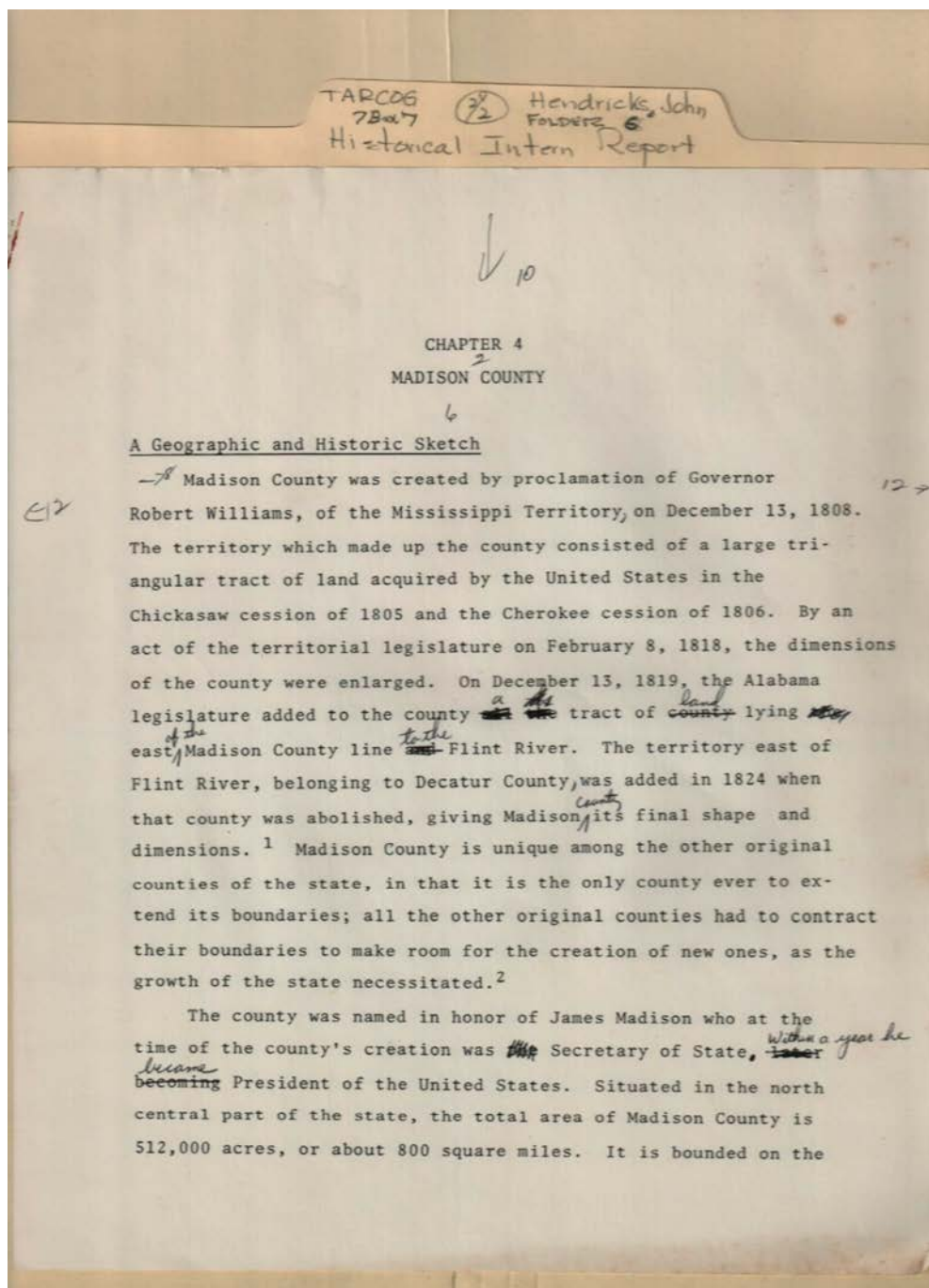
Harris, William

Saint Bartley
Primitive Baptist

Church

Types:

report



Names:

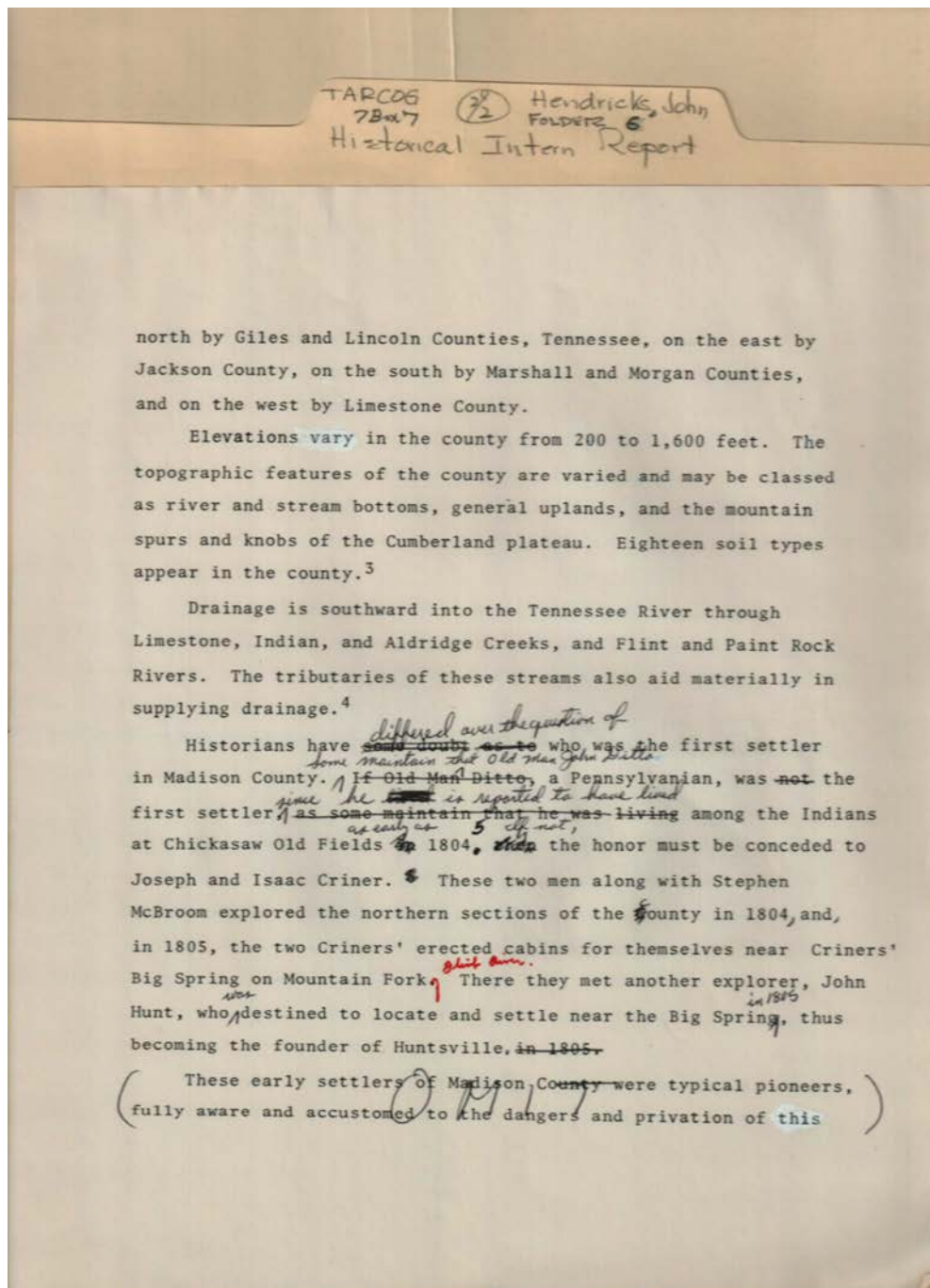
Madison County
Historic Sketch

Madison, James

Williams, Robert,
Governor

Types:

essay



Names:

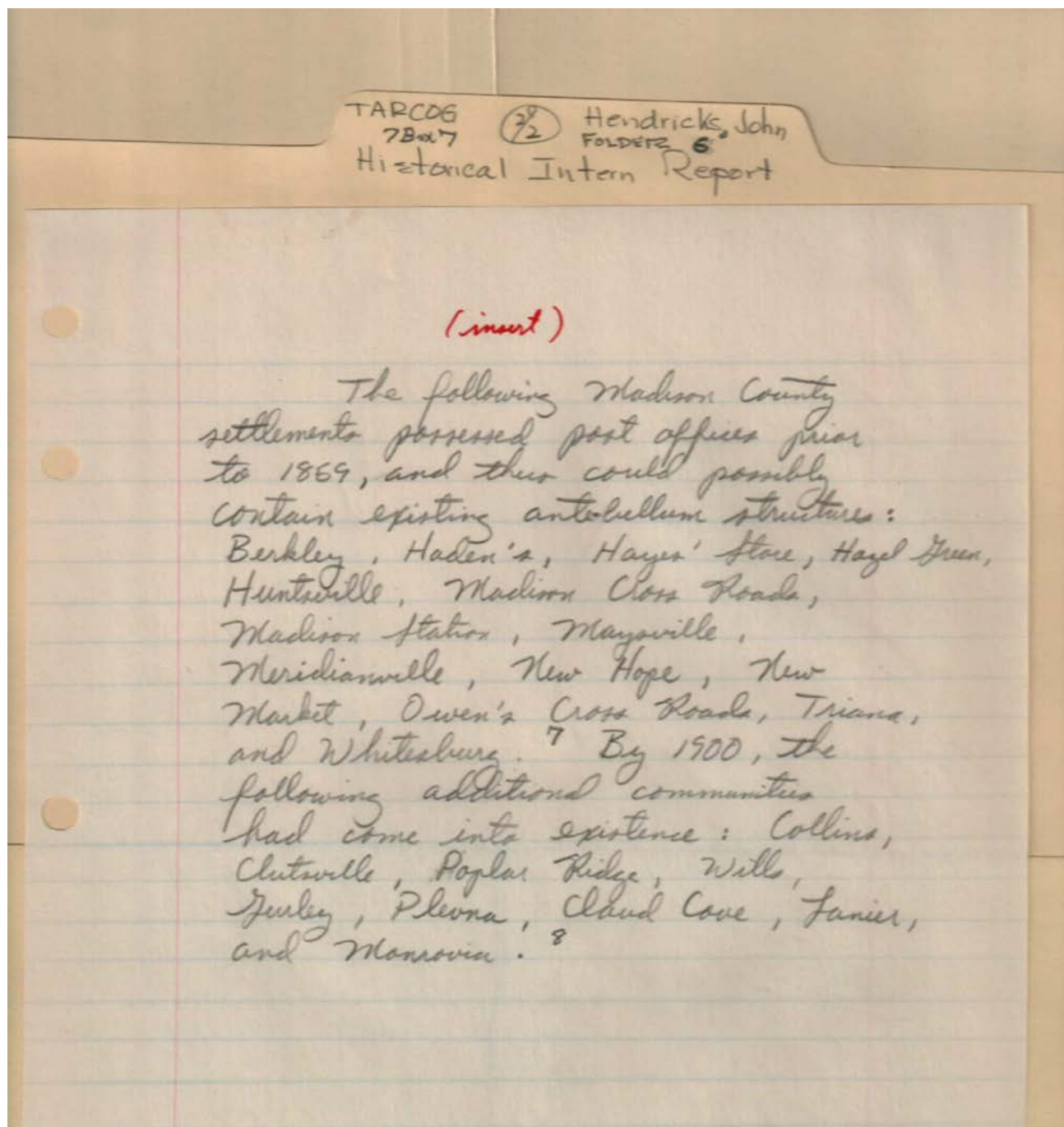
Criner, Isaac
Criner, Joseph

Ditto, John
Hunt, John

McBroom, Stephen

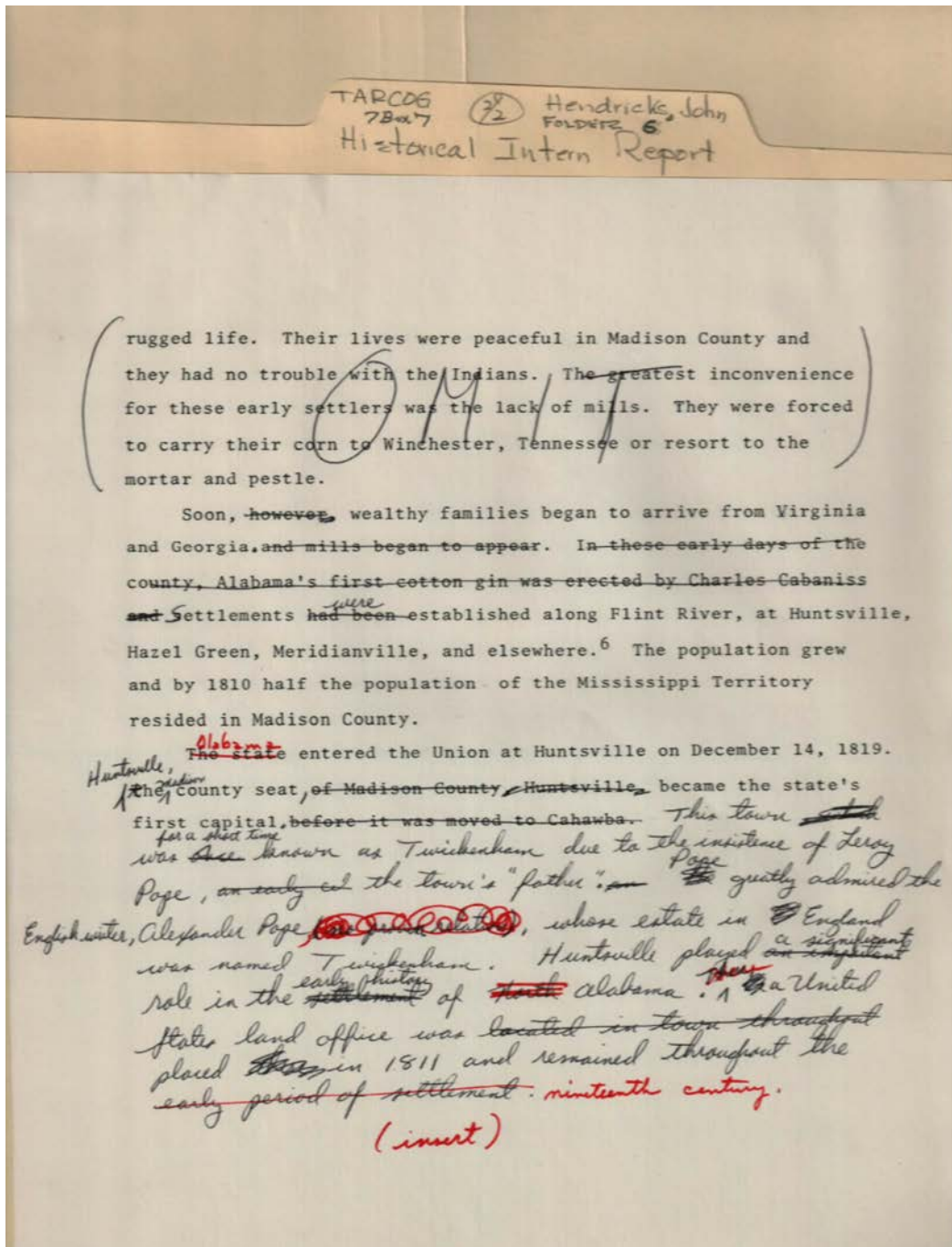
Types:

essay



Types:

essay



Names:

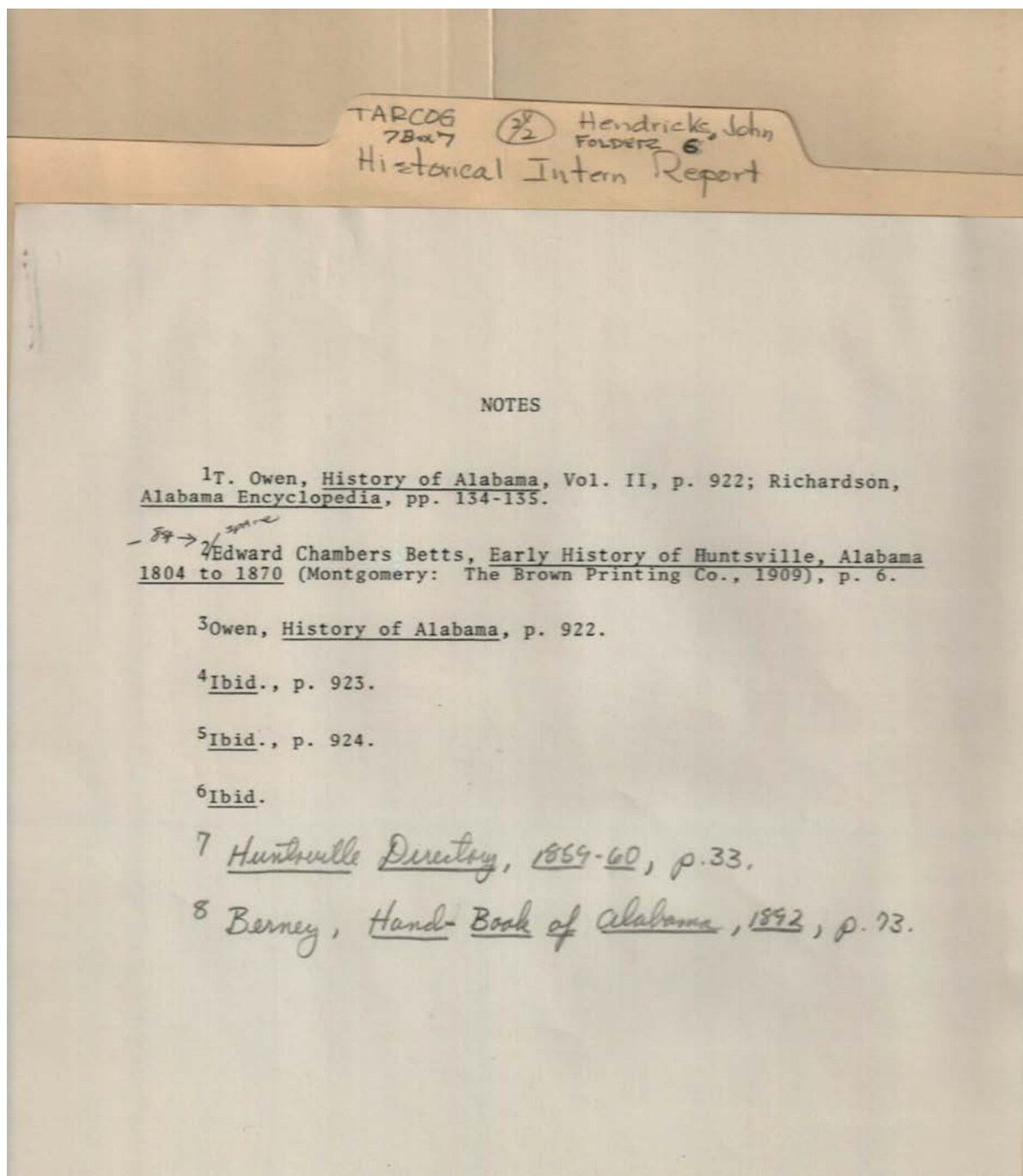
Cabaniss, Charles

Pope, Alexander

Pope, LeRoy

Types:

essay



Names:

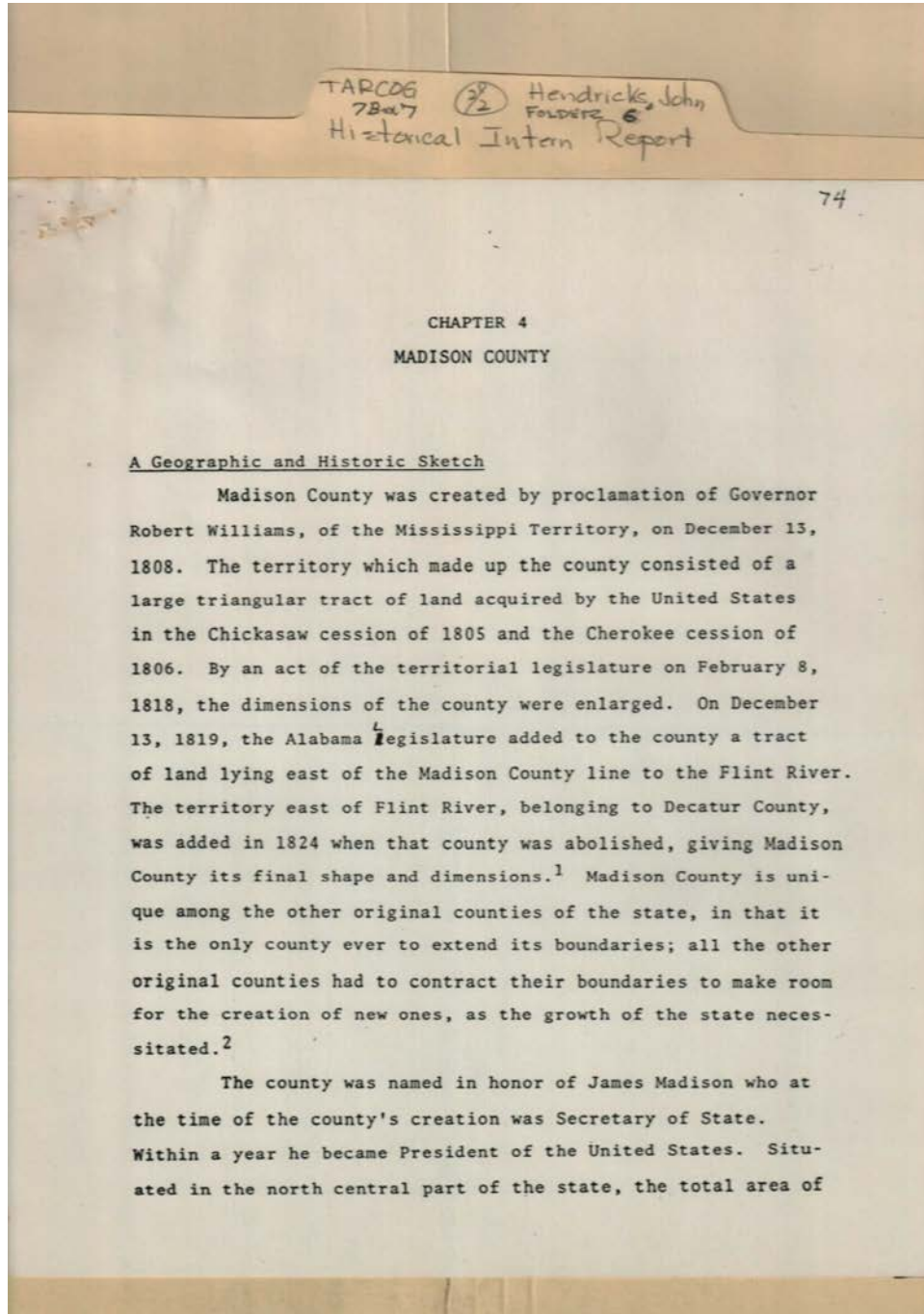
Berney,

Betts, Edward
Chambers

Owen,

Types:

essay



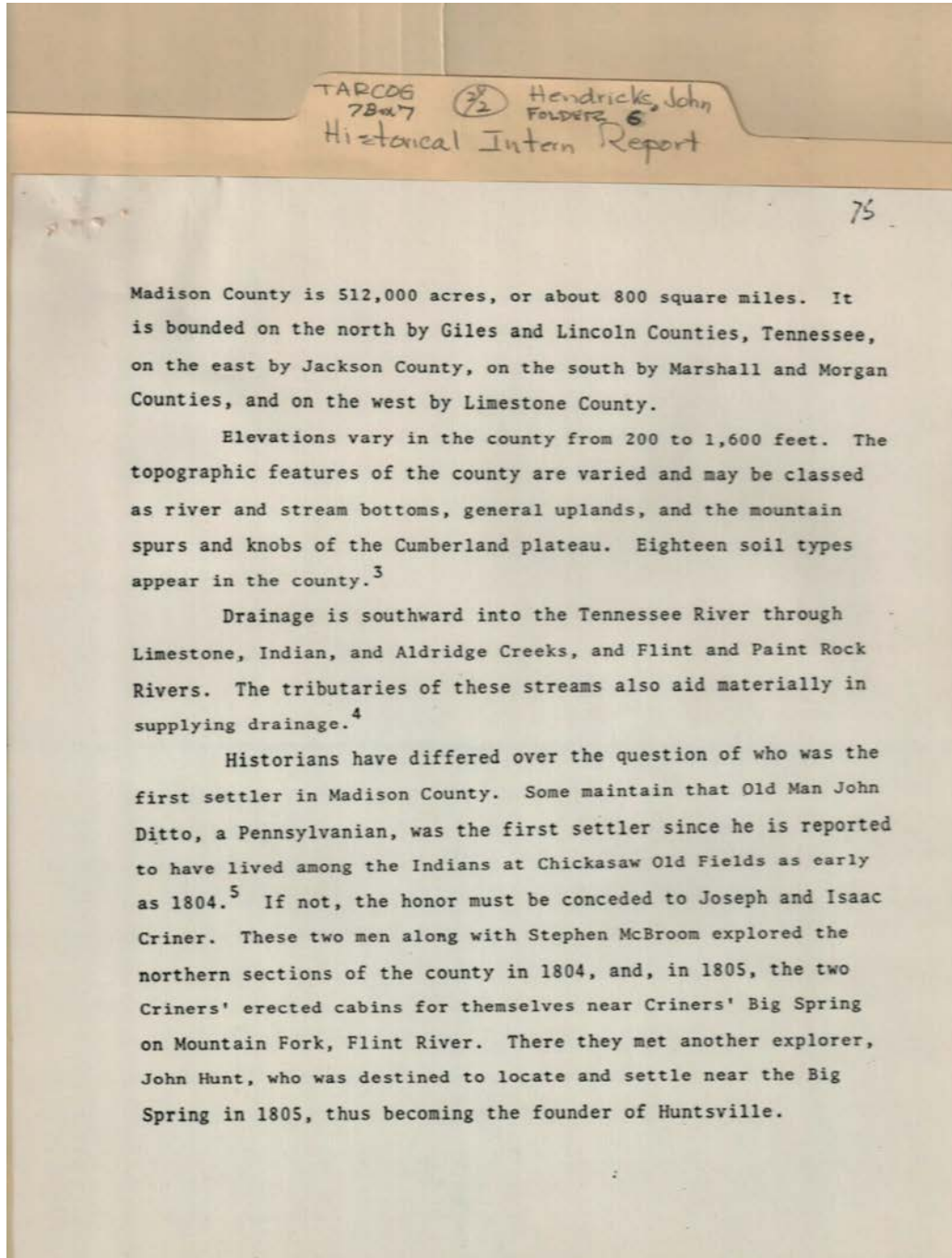
Names:

Madison, James

Williams, Robert,
Governor

Types:

essay



Names:

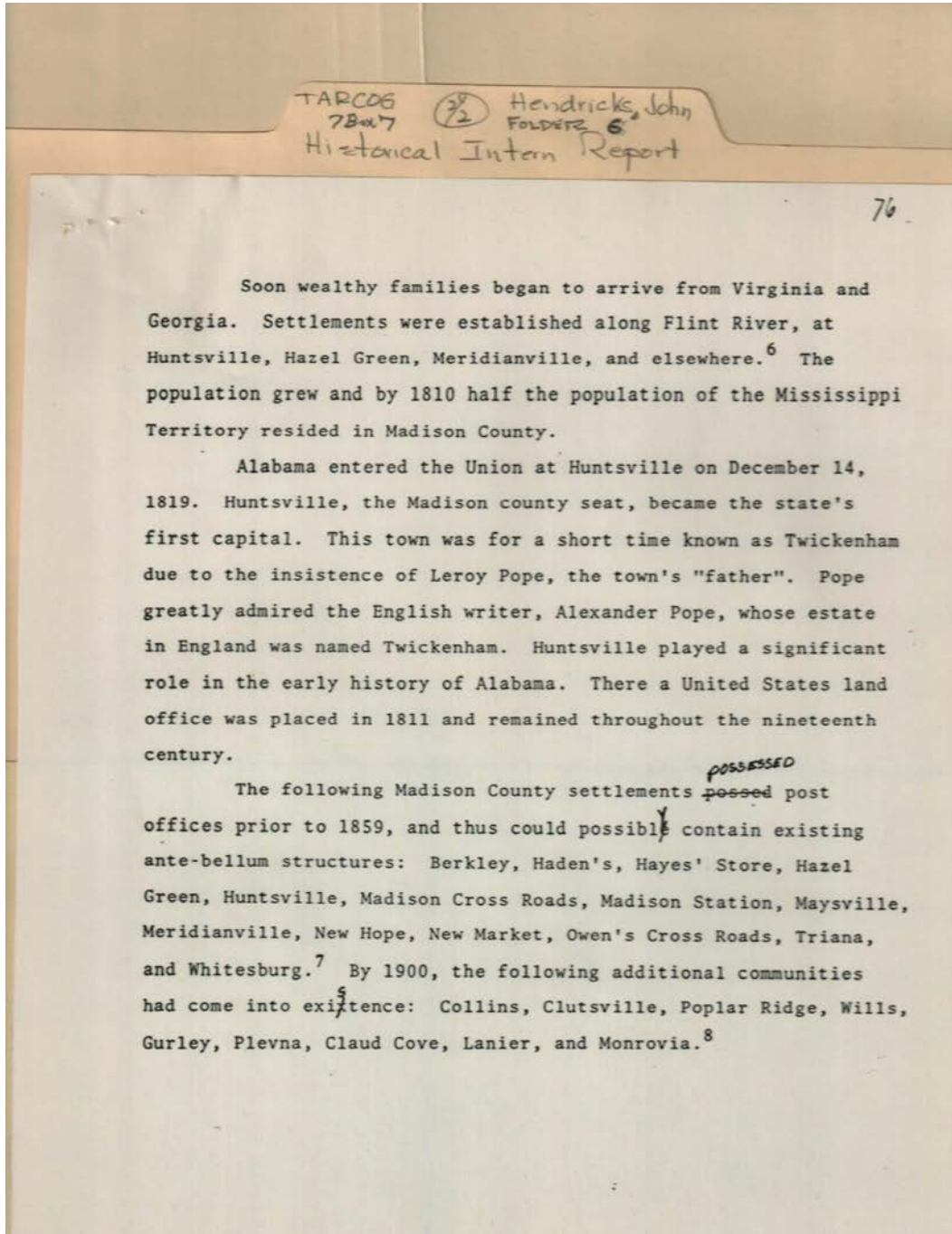
Criner, Isaac
Criner, Joseph

Ditto, John
Hunt, John

McBroom, Stephen

Types:

essay



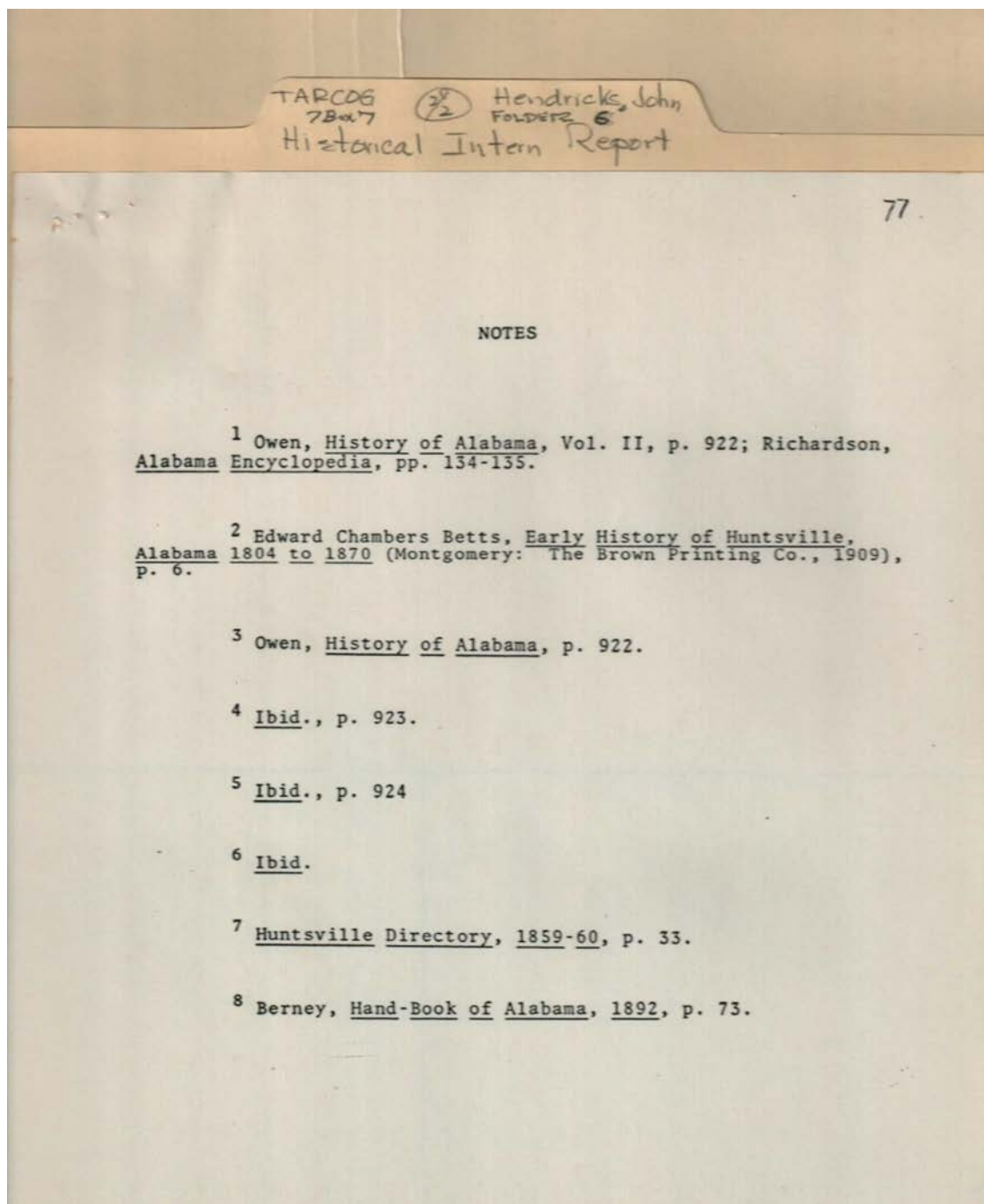
Names:

Pope, Alexander

Pope, LeRoy

Types:

essay



Names:

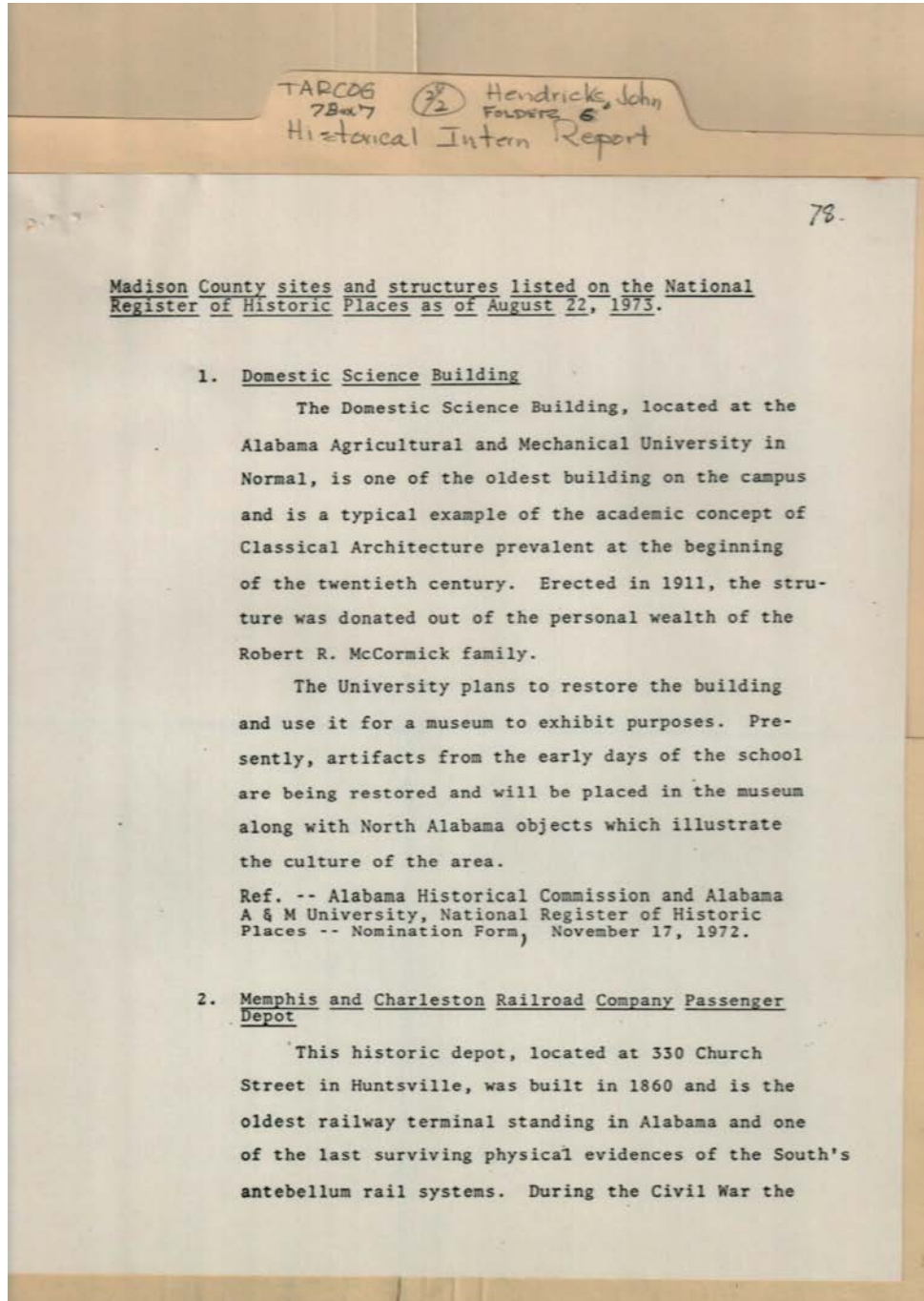
Berney,

Betts, Edward
Chambers

Owen,

Types:

essay



Names:

Domestic Science
Building

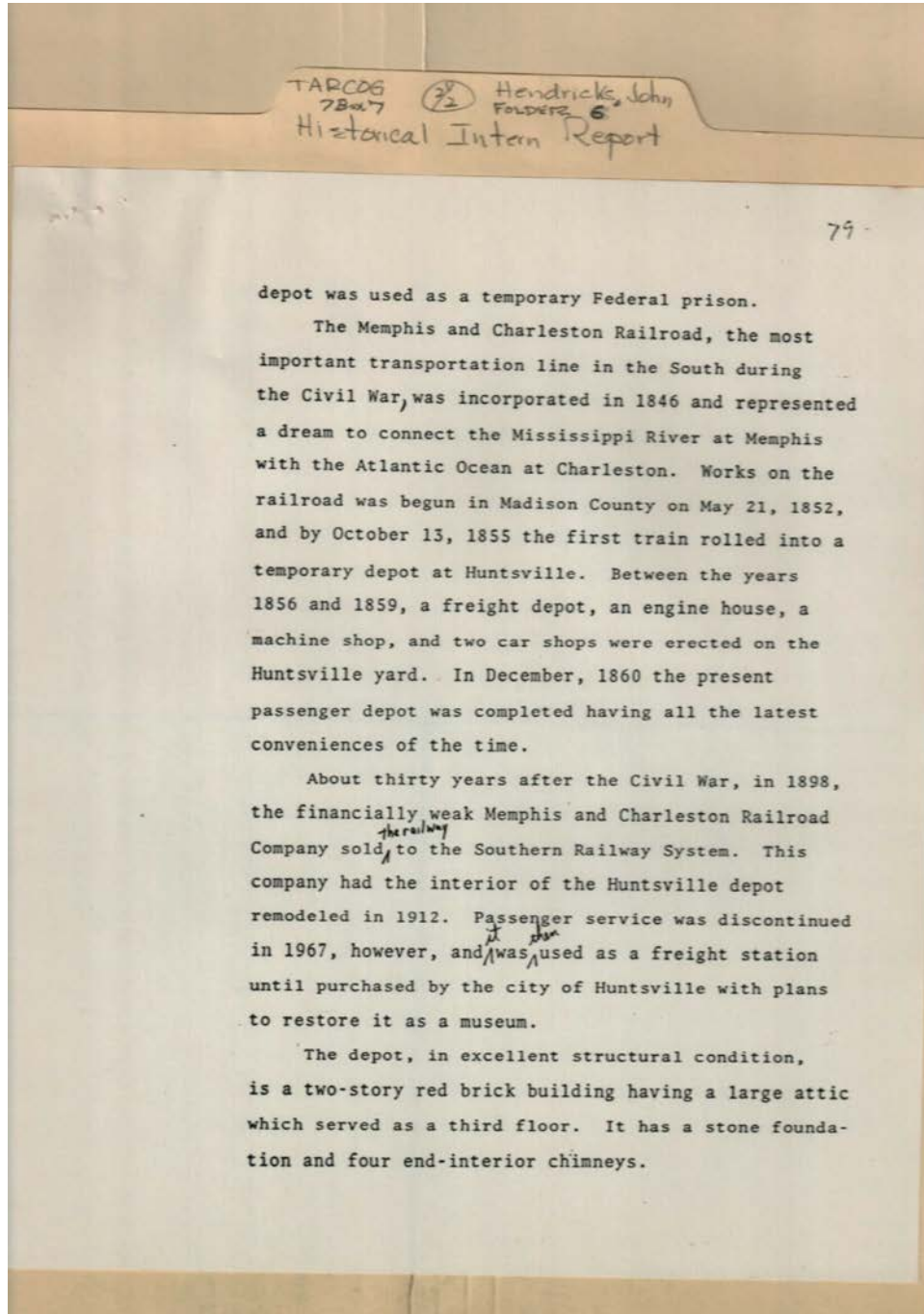
McCormick, Robert
R.

Memphis &
Charleston Railroad

Depot

Types:

essay



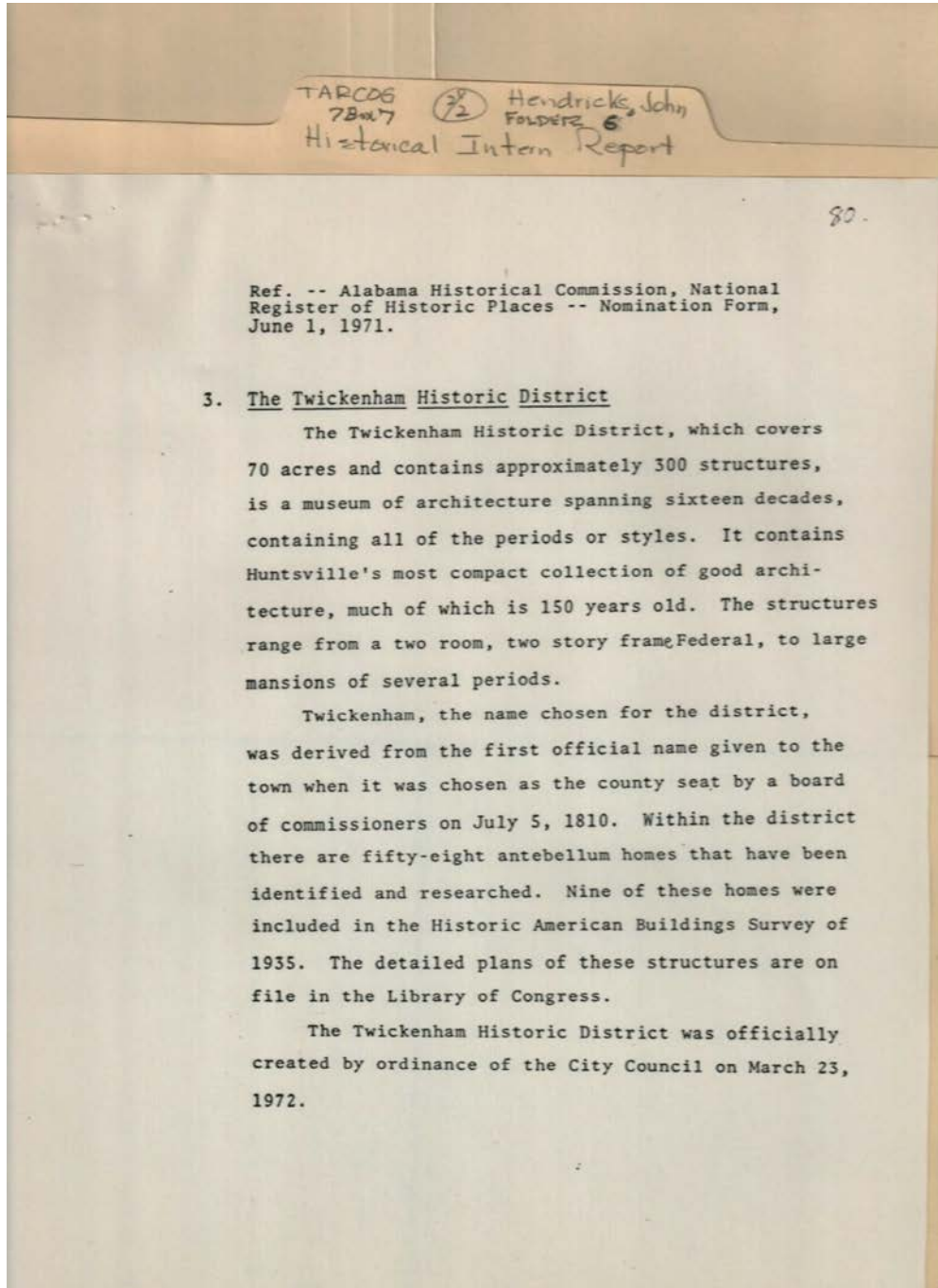
Names:

Memphis &
Charleston Railroad

Depot

Types:

essay

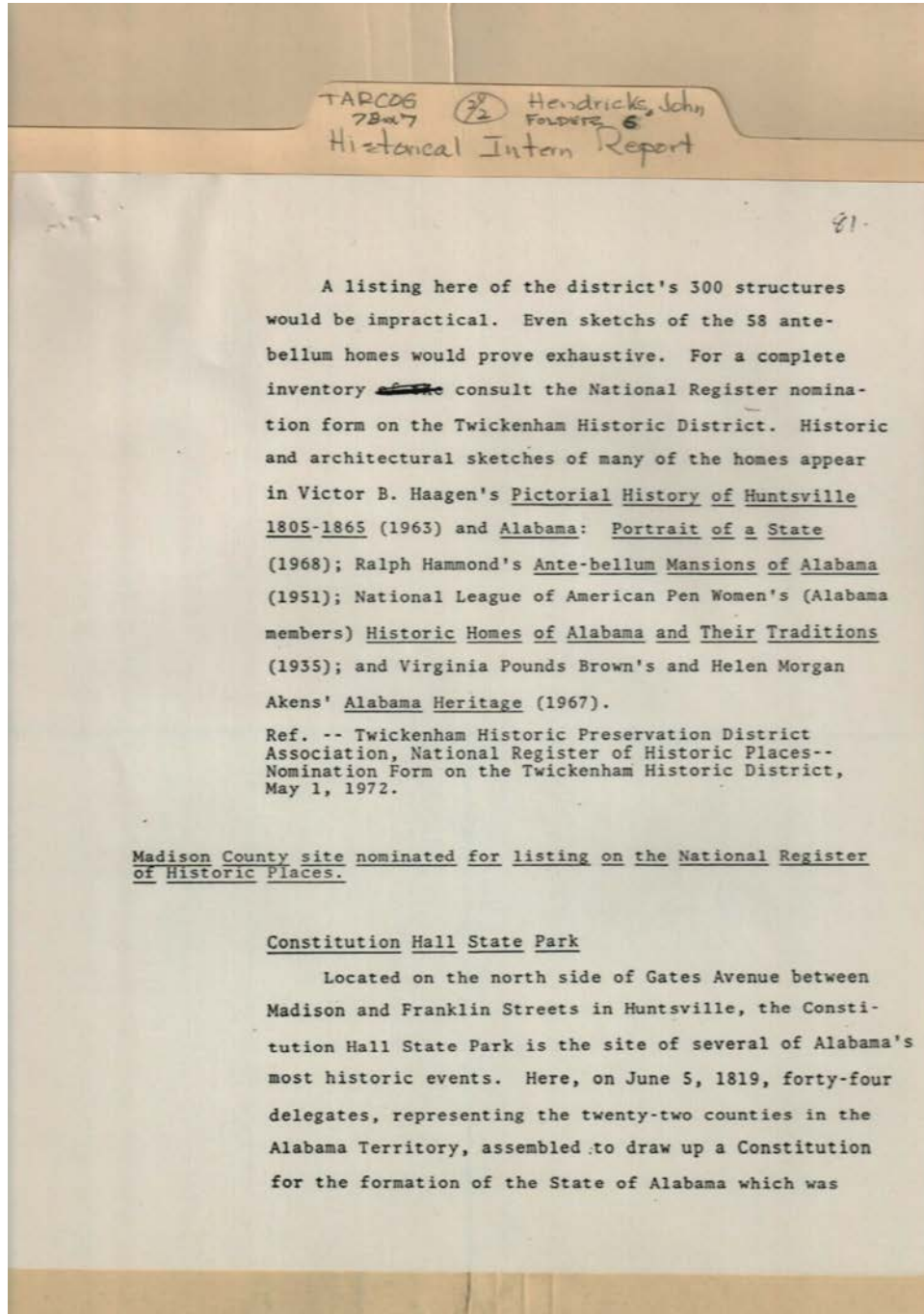


Names:

Twickenham Historic
District

Types:

essay



Names:

Akens, Helen Morgan

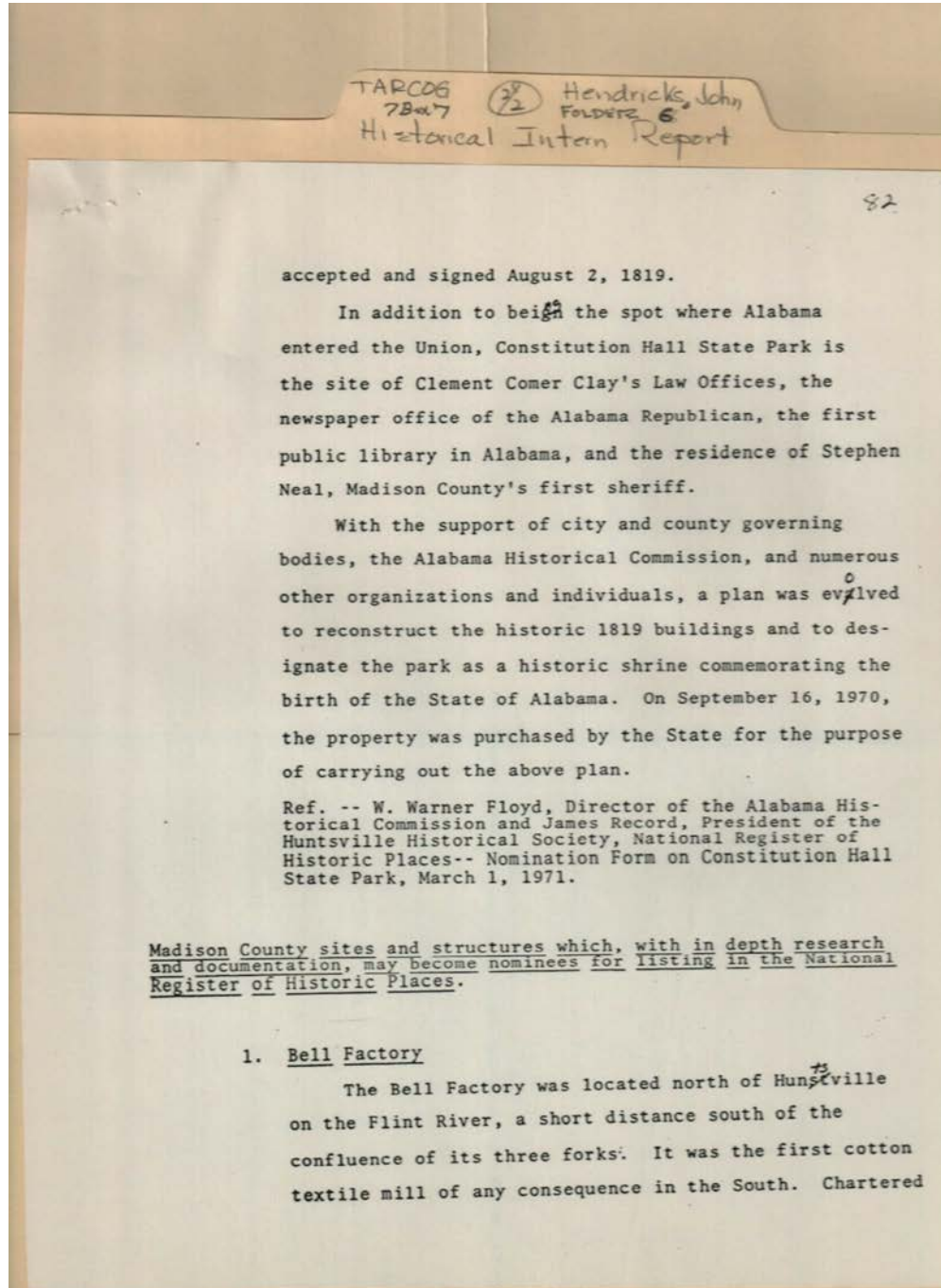
Brown, Virginia
Pounds

Constitution Hall
State Park

Haagen, Victor B.
Hammond, Ralph

Types:

essay



Names:

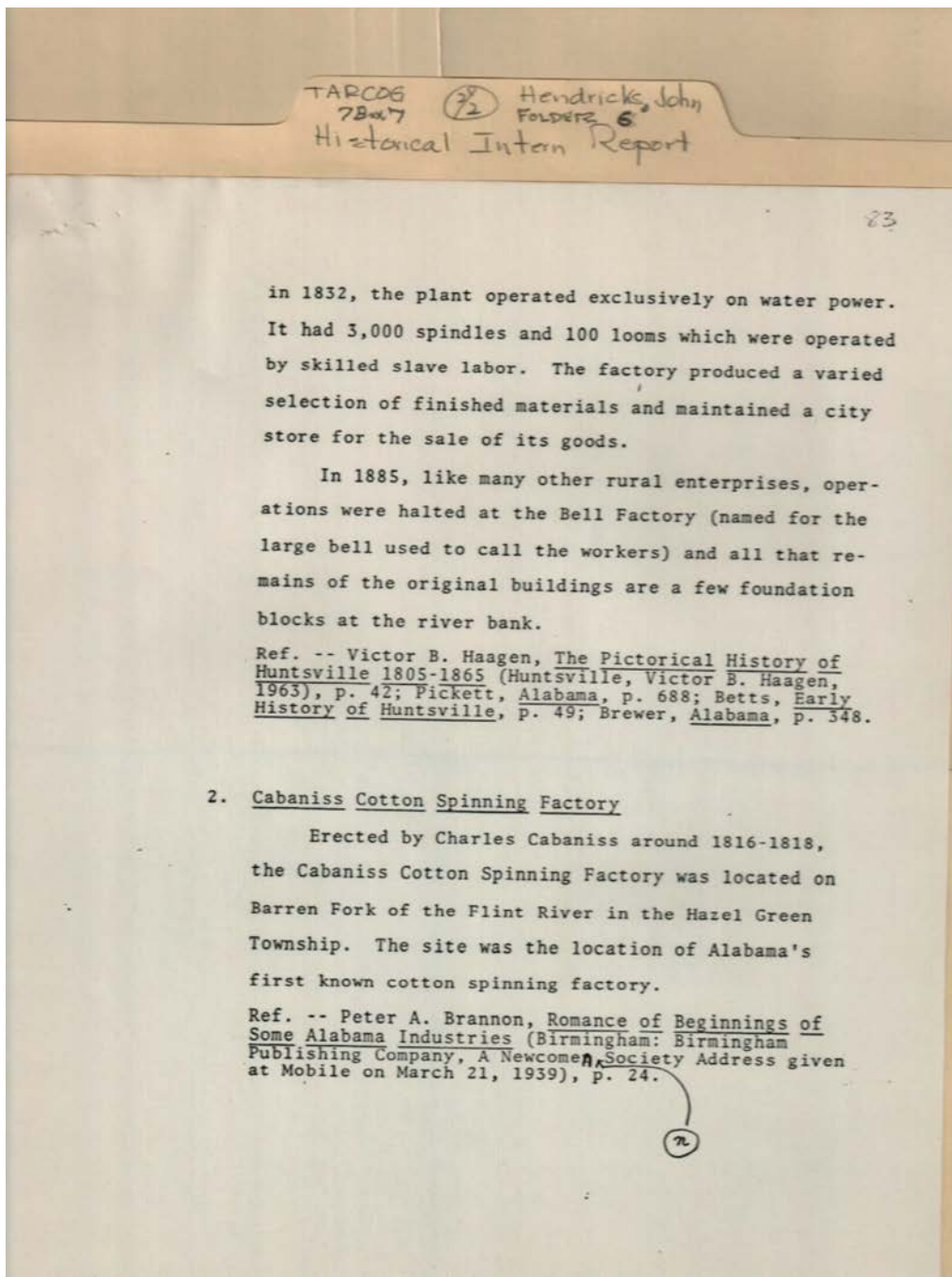
Bell Factory
Clay, Clement Comer

Floyd, W. Warner
Neal, Stephen

Record, James

Types:

essay



Names:

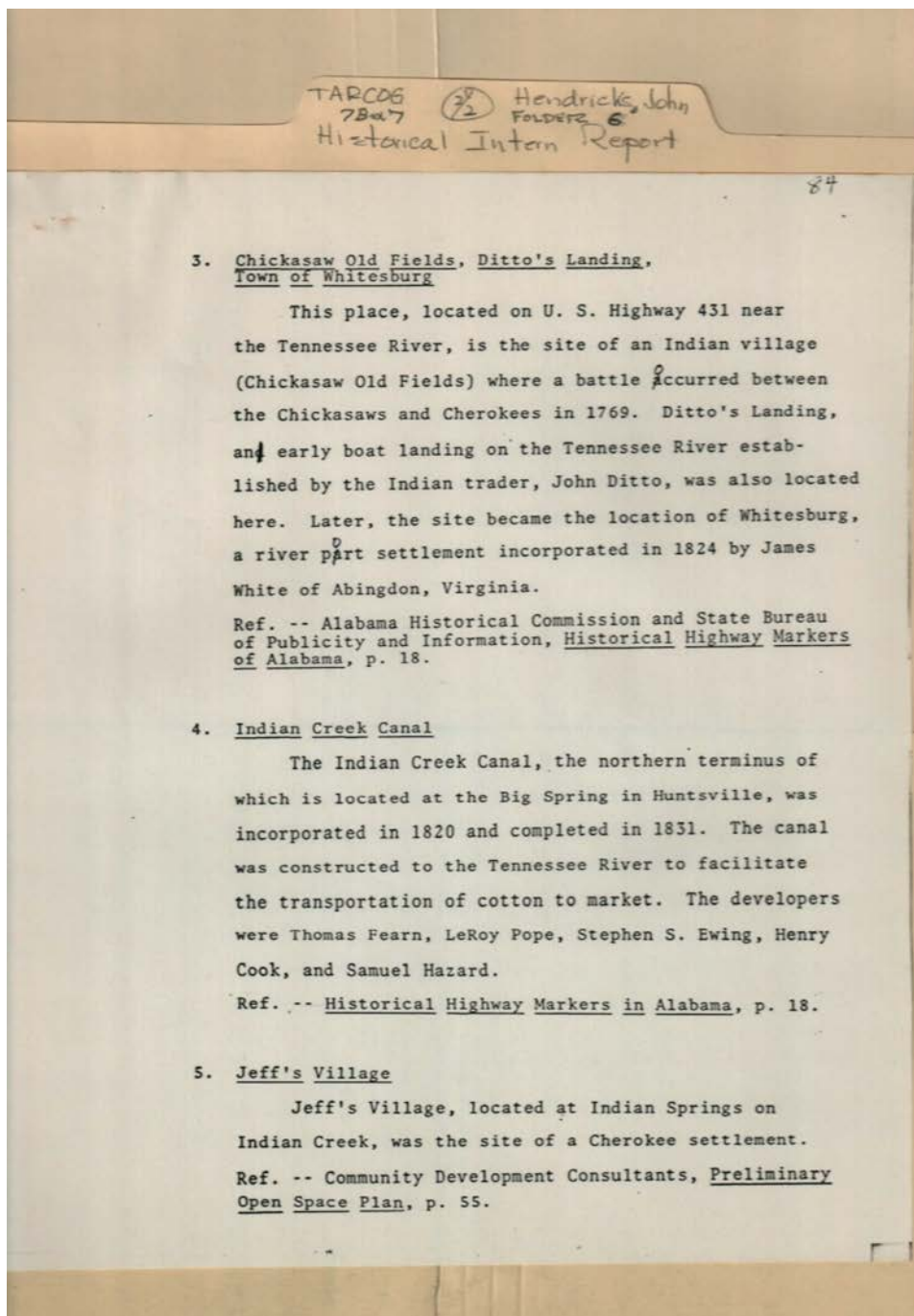
Betts,
Brannon, Peter A.
Brewer,

Cabaniss Cotton
Spinning Factory
Cabaniss, Charles

Haagen, Victor B.
Pickett,

Types:

essay



Names:

Chickasaw Old Fields
Cook, Henry
Ditto, John

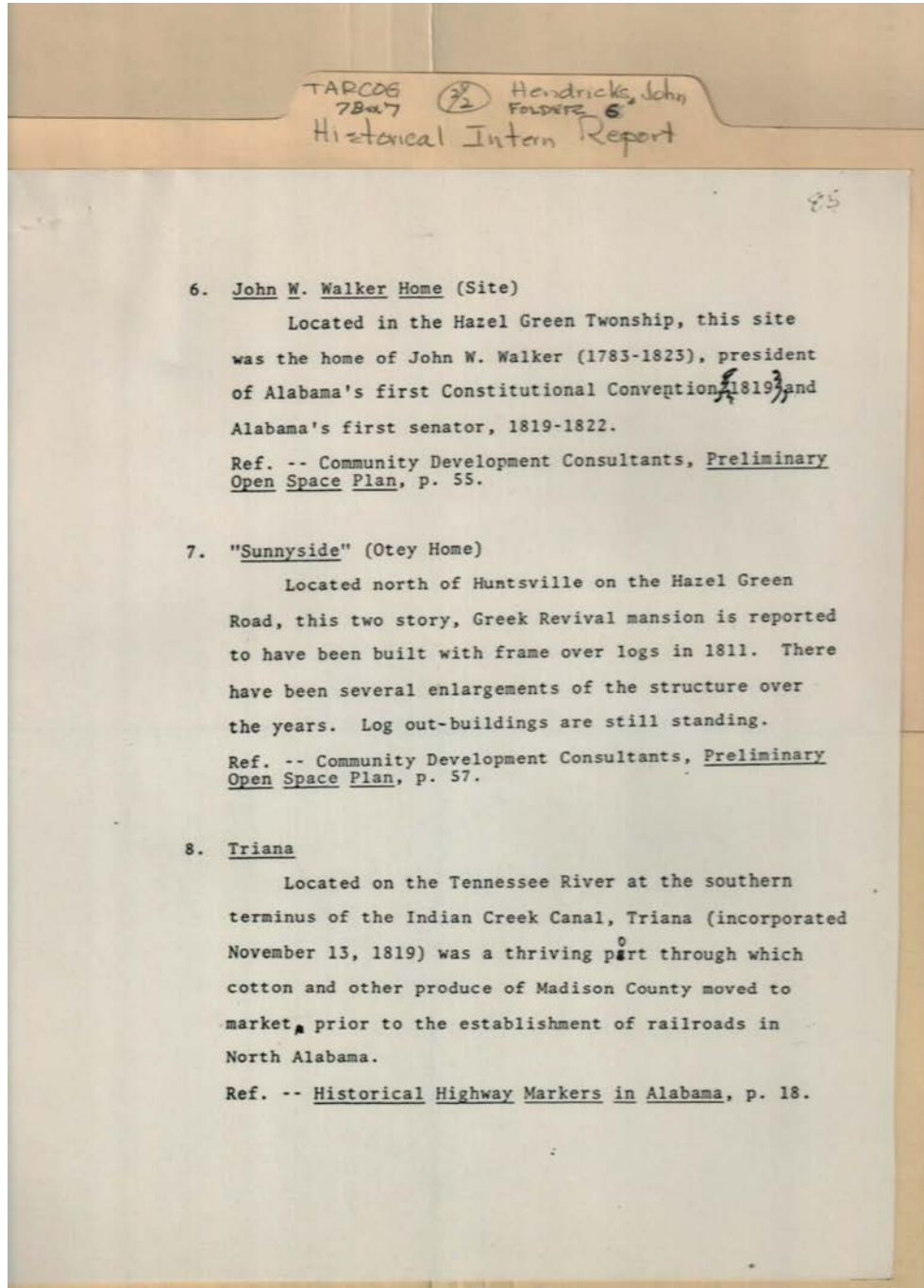
Ditto's Landing
Ewing, Stephen S.
Fearn, Thomas

Hazard, Samuel
Indian Creek Canal
Jeff's Village

Pope, LeRoy
Town of Whitesburg
White, James

Types:

essay



Names:

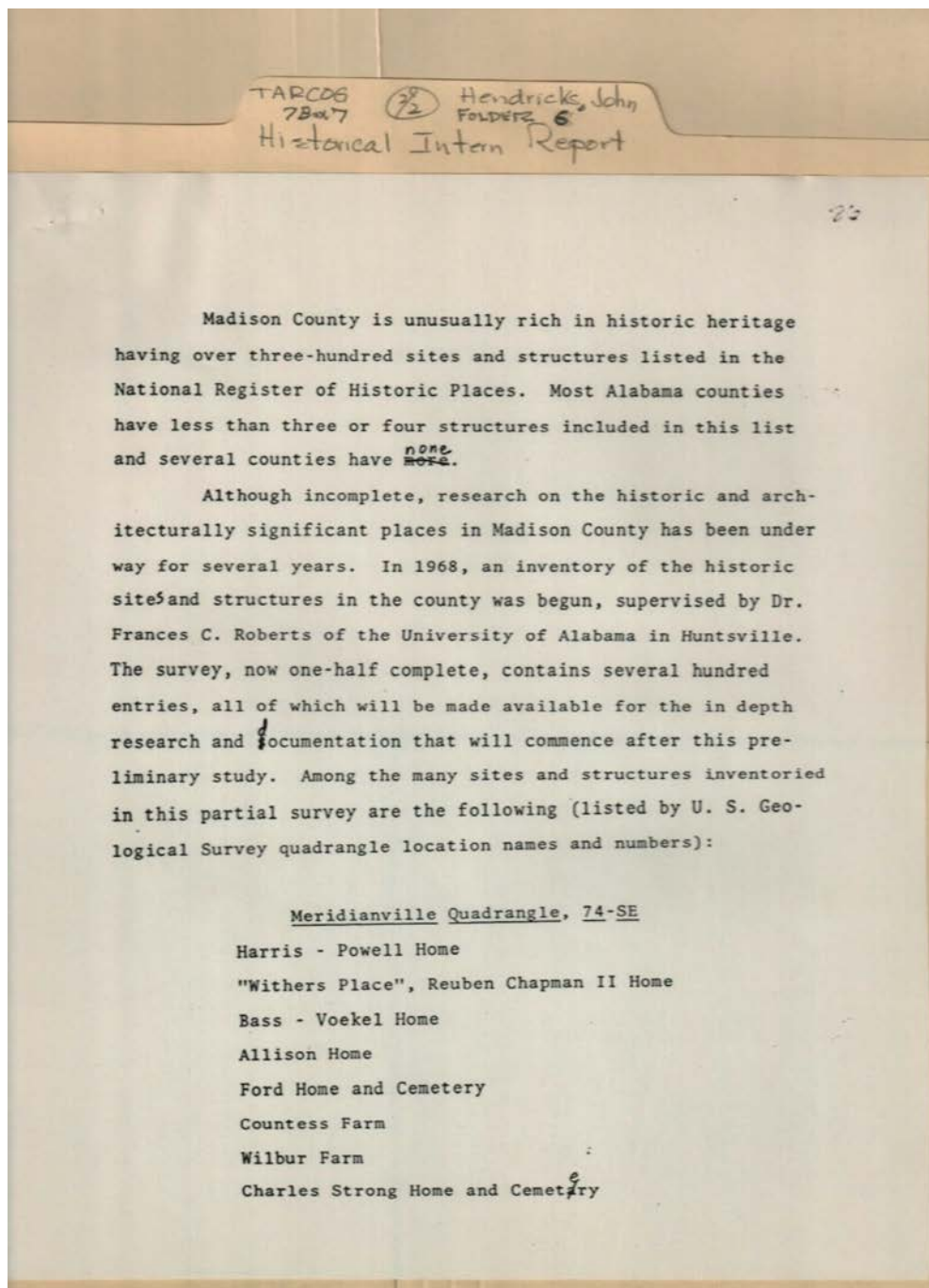
John W. Walker
Home

Sunnyside Otey
Home

Triana
Walker, John W.

Types:

essay



Names:

Allison Home
 Bass- Vockel Home
 Chapman, Reuben, II
 Charles Strong Home
 & Cemetery

Countess Farm
 Ford Home and
 Cemetery
 Harris-Powell Home

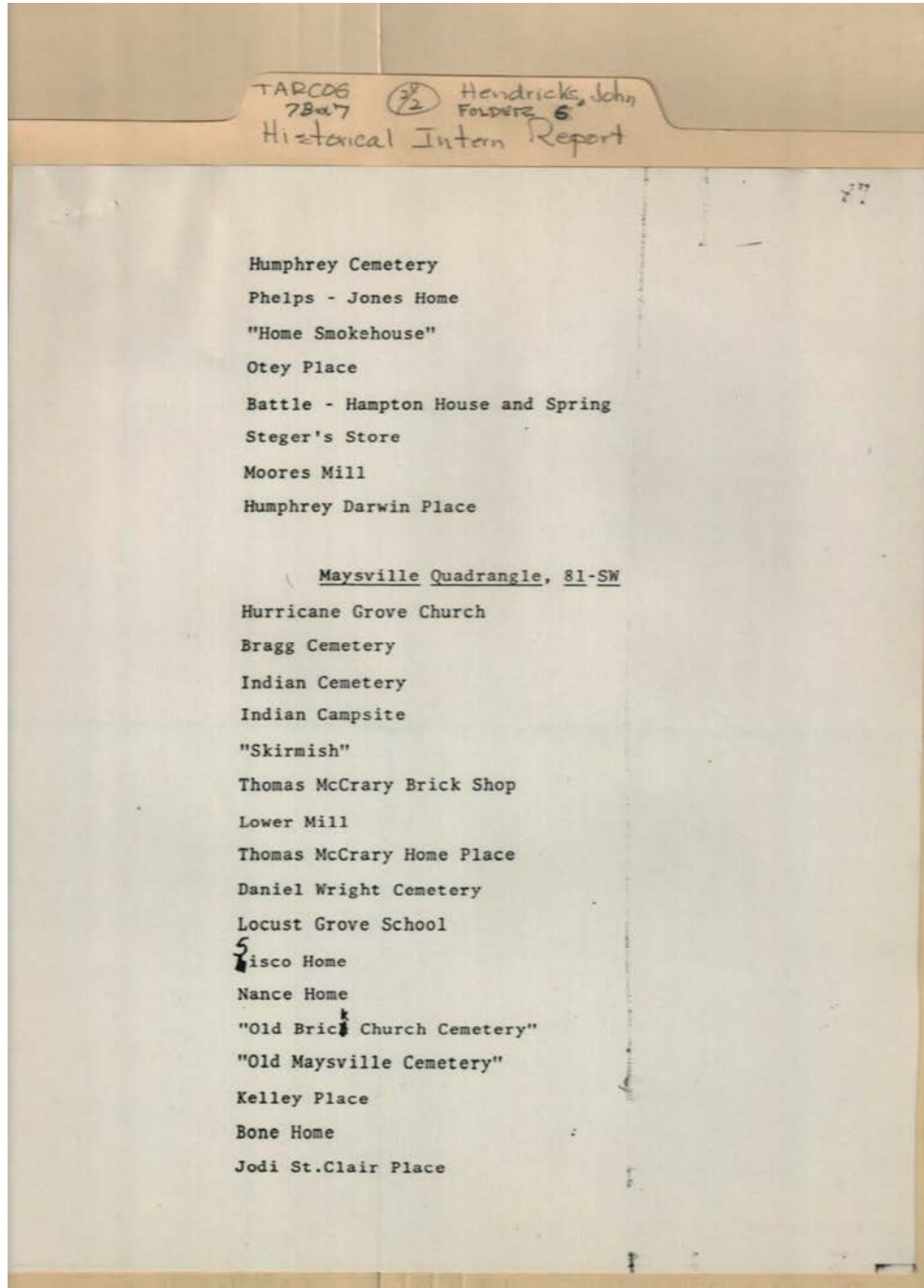
Reuben Chapman, II
 Home
 Roberts, Frances C.,
 Dr.
 Strong, Charles

Wilbur Farm
 Withers Place

Types:

essay

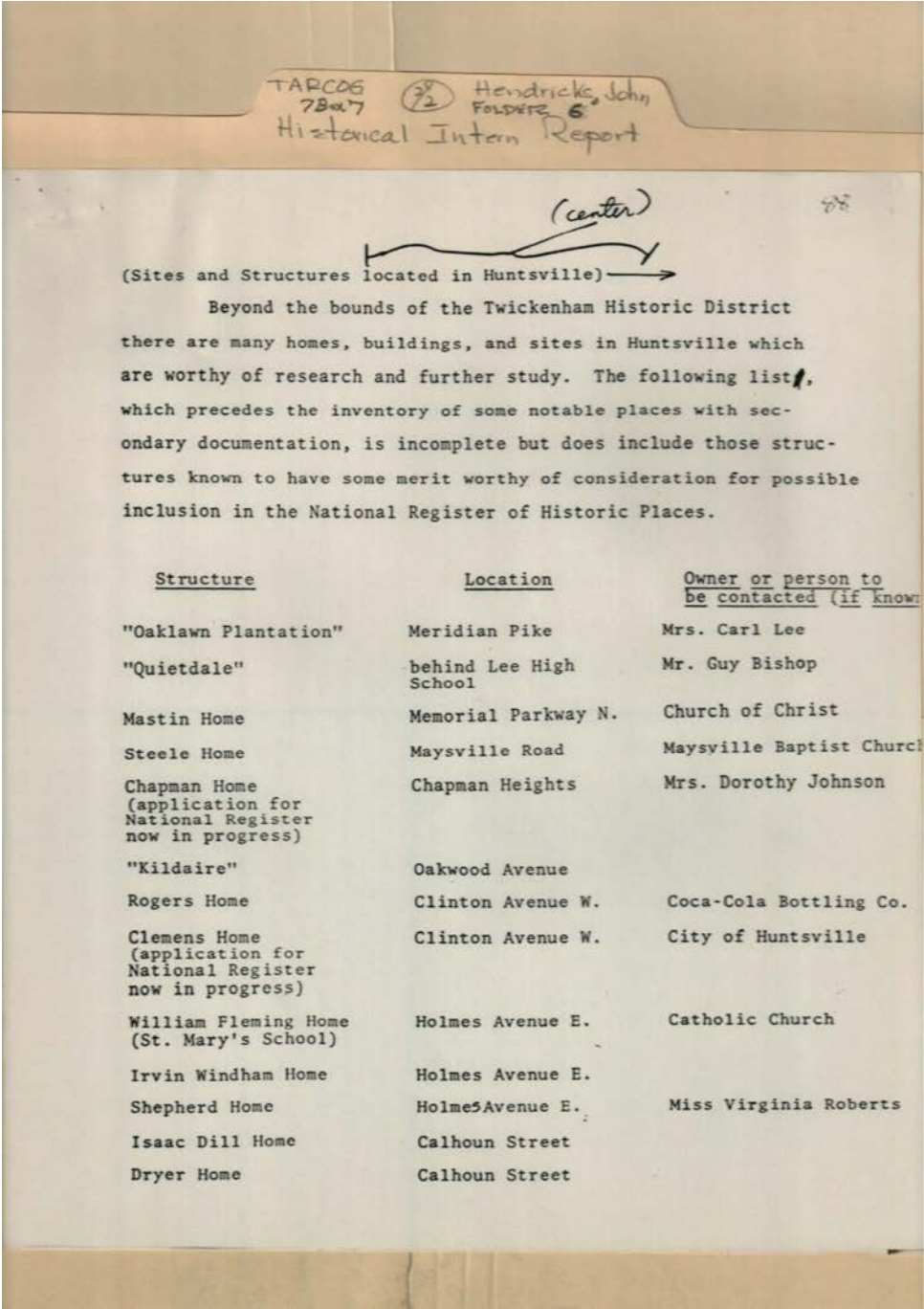
report



Names:

Battle-Hampton	Hurricane Grove	Nance Home	Steger's Store
Home and Spring	Church	Old Brick Church	Thomas McCrary
Bone Home	Indian Campsite	Cemetery	Brick Shop
Bragg Cemetery	Indian Cemetery	Old Maysville	Thomas McCrary
Daniel Wright	Jodi St .Clair Place	Cemetery	Home Place
Cemetery	Kelly Place	Otey Place	Wright, Daniel
Home Smokehouse	Locust Grove School	Phelps-Jones Home	
Humphrey Cemetery	Lower Mill	Sisco Home	
Humphrey Darwin	McCrary, Thomas	Skirmish	
Place	Moores Mill	St. Clair, Jodie	

Types:
 report



Names:

Bishop, Guy, Mrs.	Irvin Windham Home	Mastin Home	Shepherd Home
Chapman Home	Isaac Dill Home	Oaklawn Planation	Steele Home
Clemens Home	Johnson, Dorothy,	Quietdale	William Fleming
Dill, Isaac	Mrs.	Roberts, Virginia,	Home
Dryer Home	Kildare	Miss	Windham, Irvin
Fleming, William	Lee, Carl, Mrs.	Rogers Home	

Types:
 report

TARCOG
7Bm7

38
2

Hendricks, John
FOLDER 6

Historical Intern Report

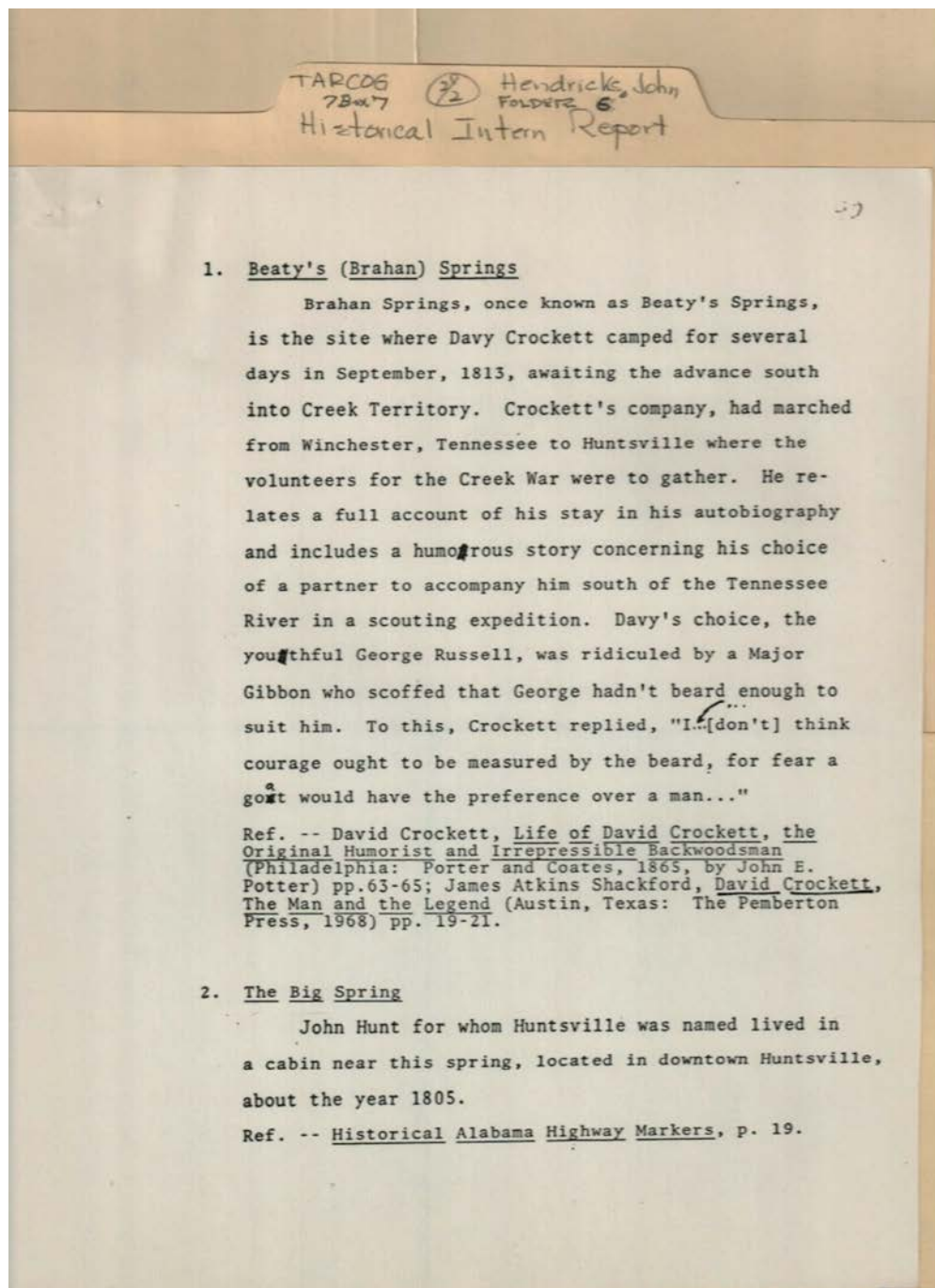
89

Suggs Home	Holmes Avenue E.	
Rand House	Holmes Avenue E.	
Jones Home	Madison Street	Miss Beverly Wheatcraft
Piedmont Gardens Site (Garth home burned)	Whitesburg Drive	Mrs. Walter Fleming
Thorton Home (Cedar Crest)	Whitesburg Drive	Mrs. J. D. Thornton
John Dickson Home	Lincoln Street	Mrs. Moody Walker
Catholic Church	Jefferson Street	
Jewish Synagogue	Lincoln Street	
	(Sites)	
Huntsville Female College (ca. 1851-1875)		
Greene Academy (ca. 1821-1864)		
Rowe Seminary for Girls (Monte Sano Mountain)		
Huntsville Female Seminary (ca. 1831-1914)		
North Alabama College for Men (1860-1864)		
Huntsville Opera House		
McGee Hotel		
Huntsville Cotton Mill		
Green Bottom Inn		

Names:

Catholic Church	Huntsville Female	Jones, Home	Rowe Seminary for
Dickson, John	College	McGee Hotel	Girls
Fleming, Walton,	Huntsville Female	North Alabama	Suggs, Home
Mrs.	Seminary	College for Men	Thornton Home
Green Bottom Inn	Huntsville Opera	Piedmont Gardens	Thornton, J. D., Mrs.
Greene Academy	House	Site	Wheatcraft, Beverly,
Huntsville Cotton	Jewish Synagogue	Rand House	Miss
Mill	John Dickson Home		

Types:
 report



Names:

Beaty's Springs
Big Spring

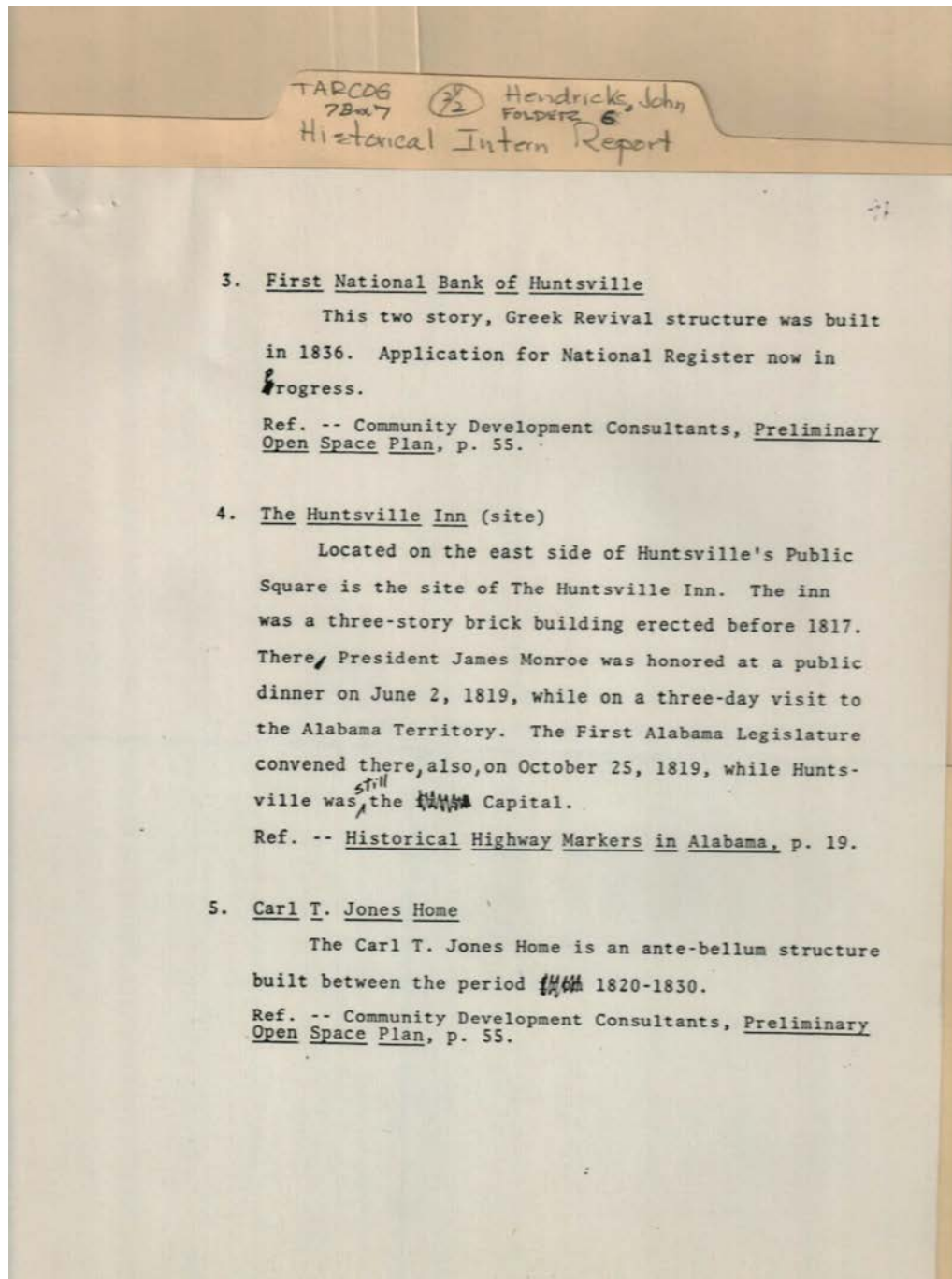
Brahan Spring
Crockett, David

Crockett, Davy
Hunt, John

Potter, John E.

Types:

report



Names:

Carl T. Jones Home

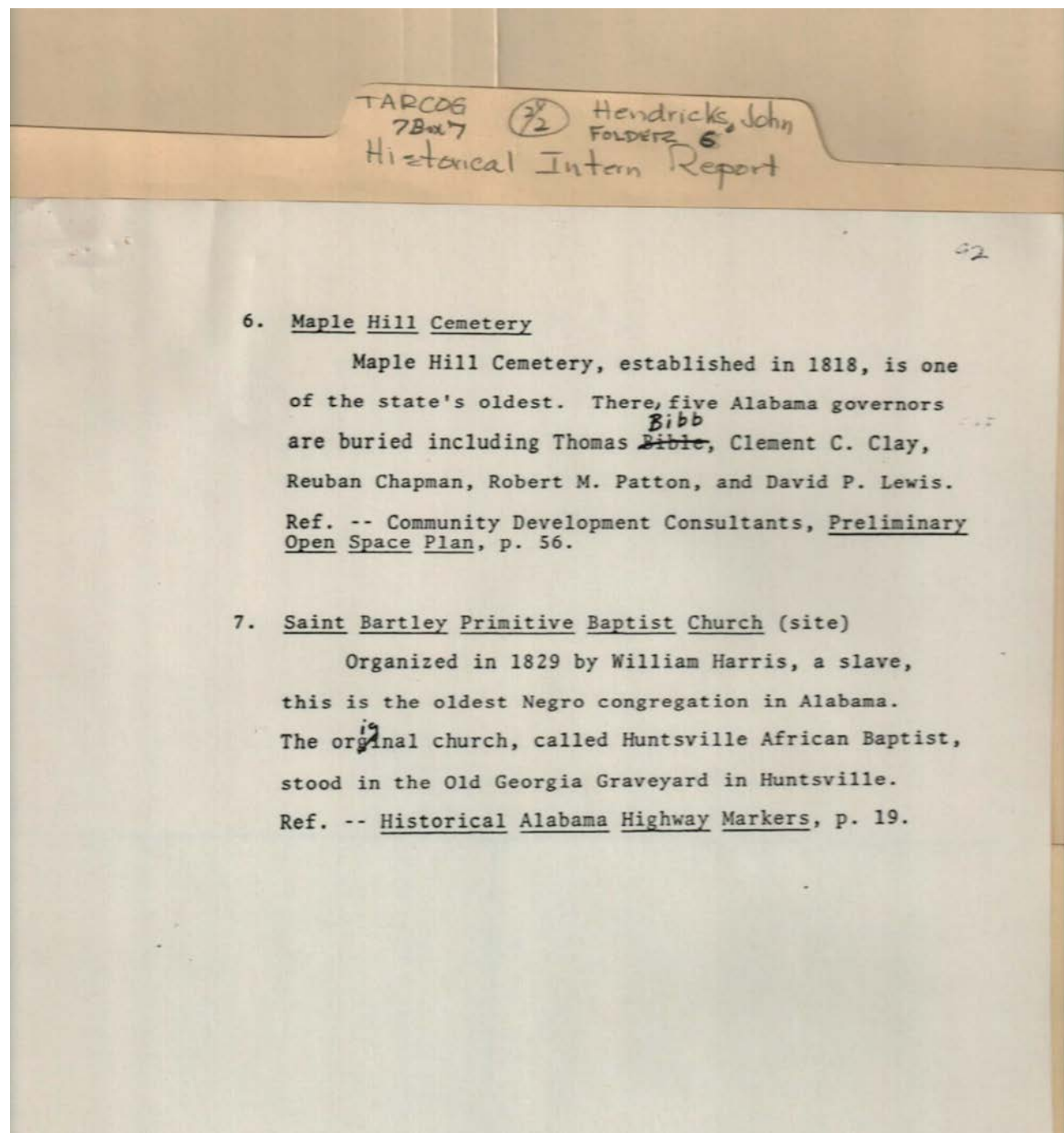
First National Bank
of Huntsville

Huntsville Inn
Jones, Carl T.

Monroe, James,
President

Types:

report

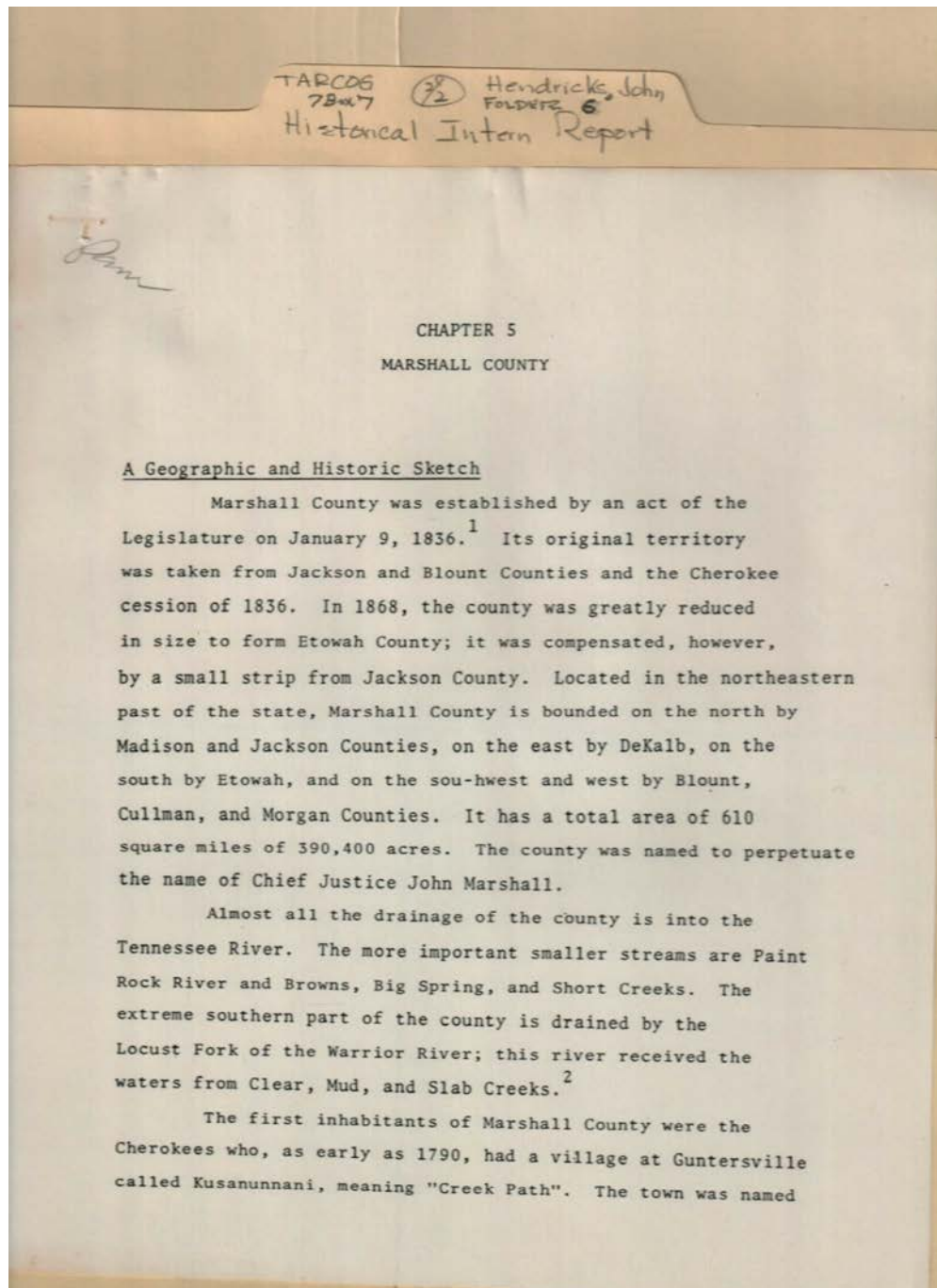


Names:

Bibb, Thomas	Harris, William	Patton, Robert M.	Church
Chapman, Reuben	Lewis, David P.	Saint Bartley	
Clay, Clement Comer	Maple Hill Cemetery	Primitive Baptist	

Types:

report



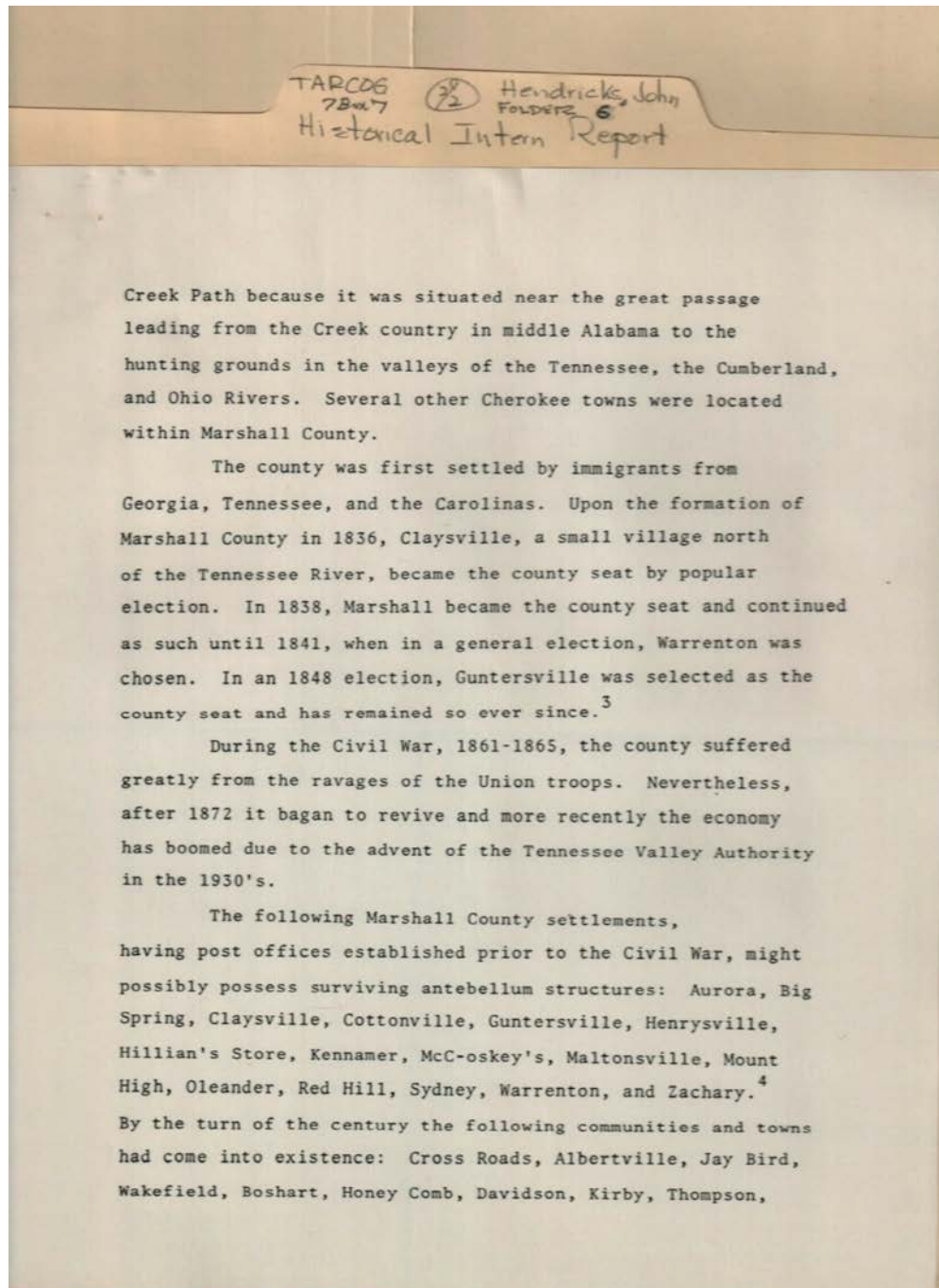
Names:

Marshall County
Historic Sketch

Marshall, John, Chief
Justice

Types:

report

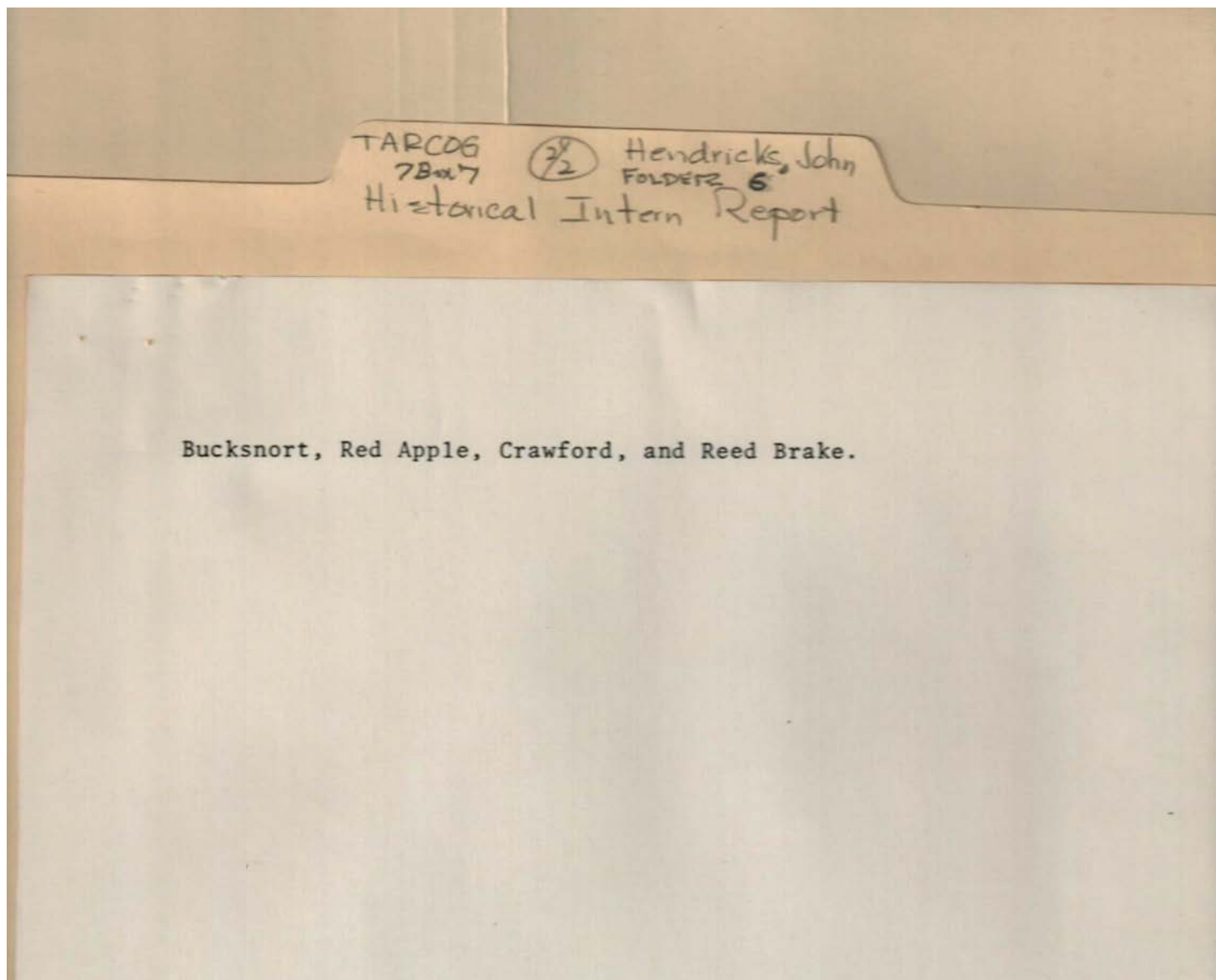


Types:
report

Frances Cabaniss Roberts Collection: Series 7, Box 7, Folder 6

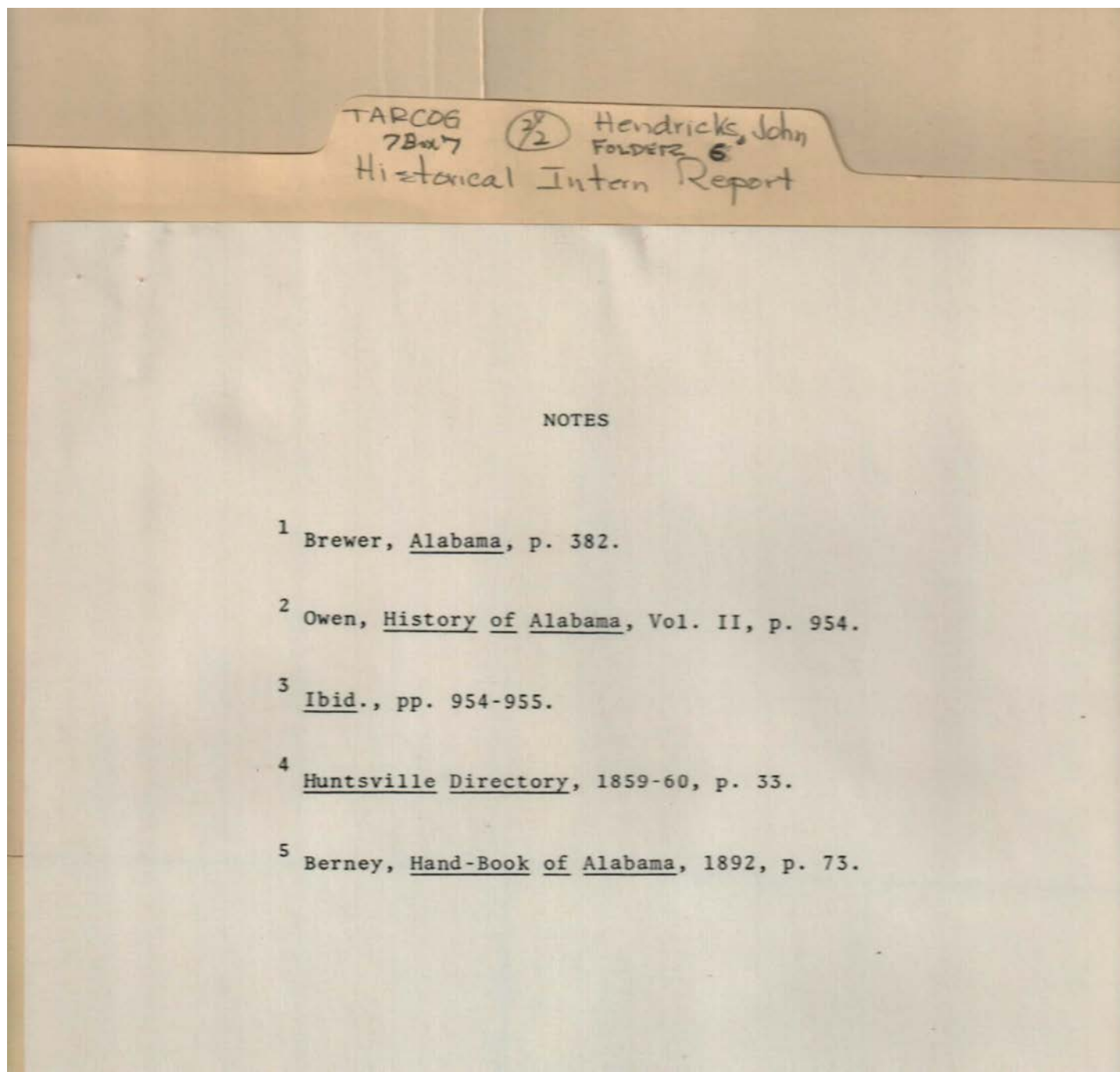
Historical Intern Reports by Hendricks, John S., UAH Intern, and Source Reference Cards, 1973(2 of 2)

Image 60 r07_07-06-000-0060 [Contents](#) [Index](#) [About](#)



Types:

report



Names:

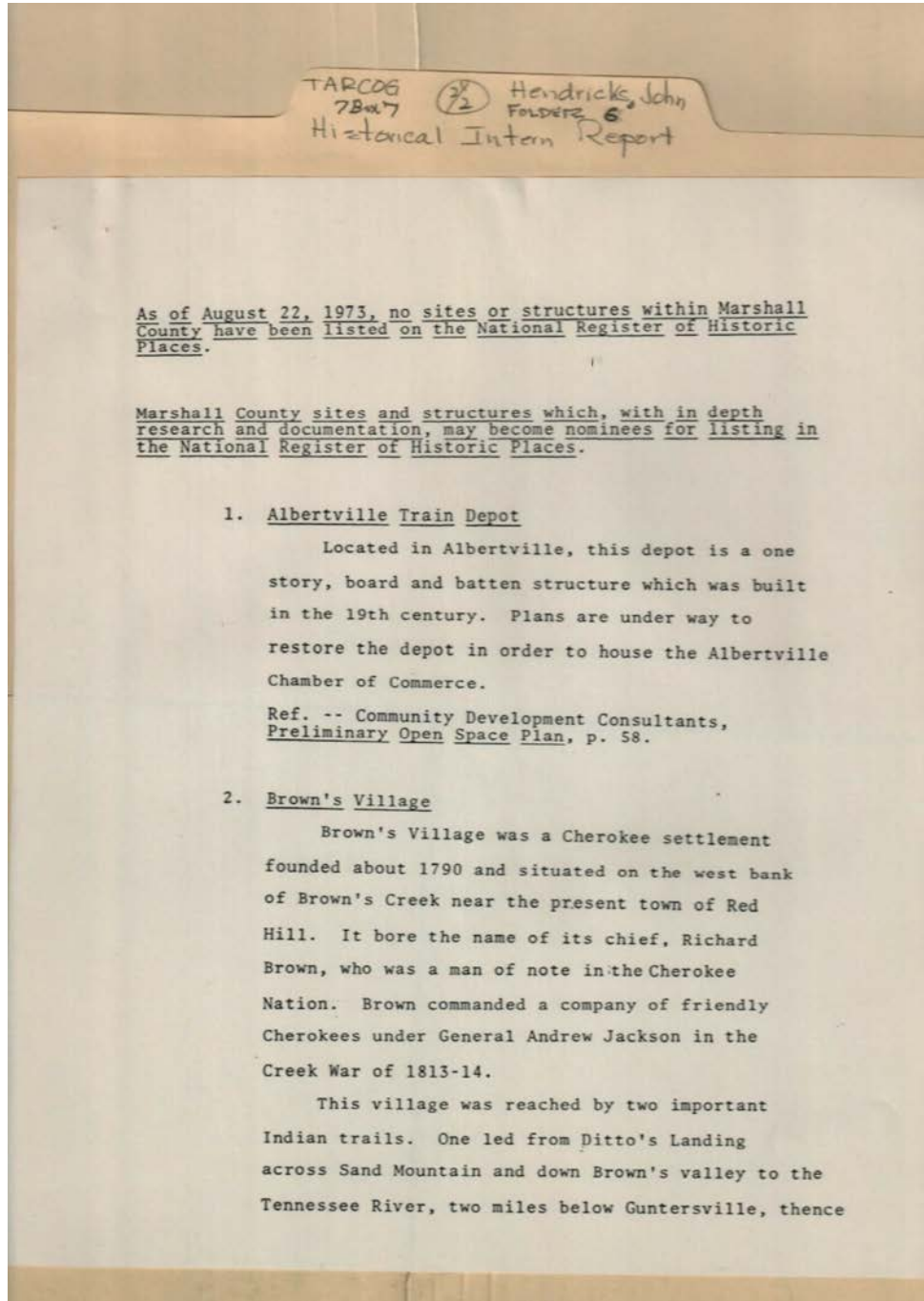
Berney,

Brewer,

Owen,

Types:

report



Names:

Albertville Train
Depot

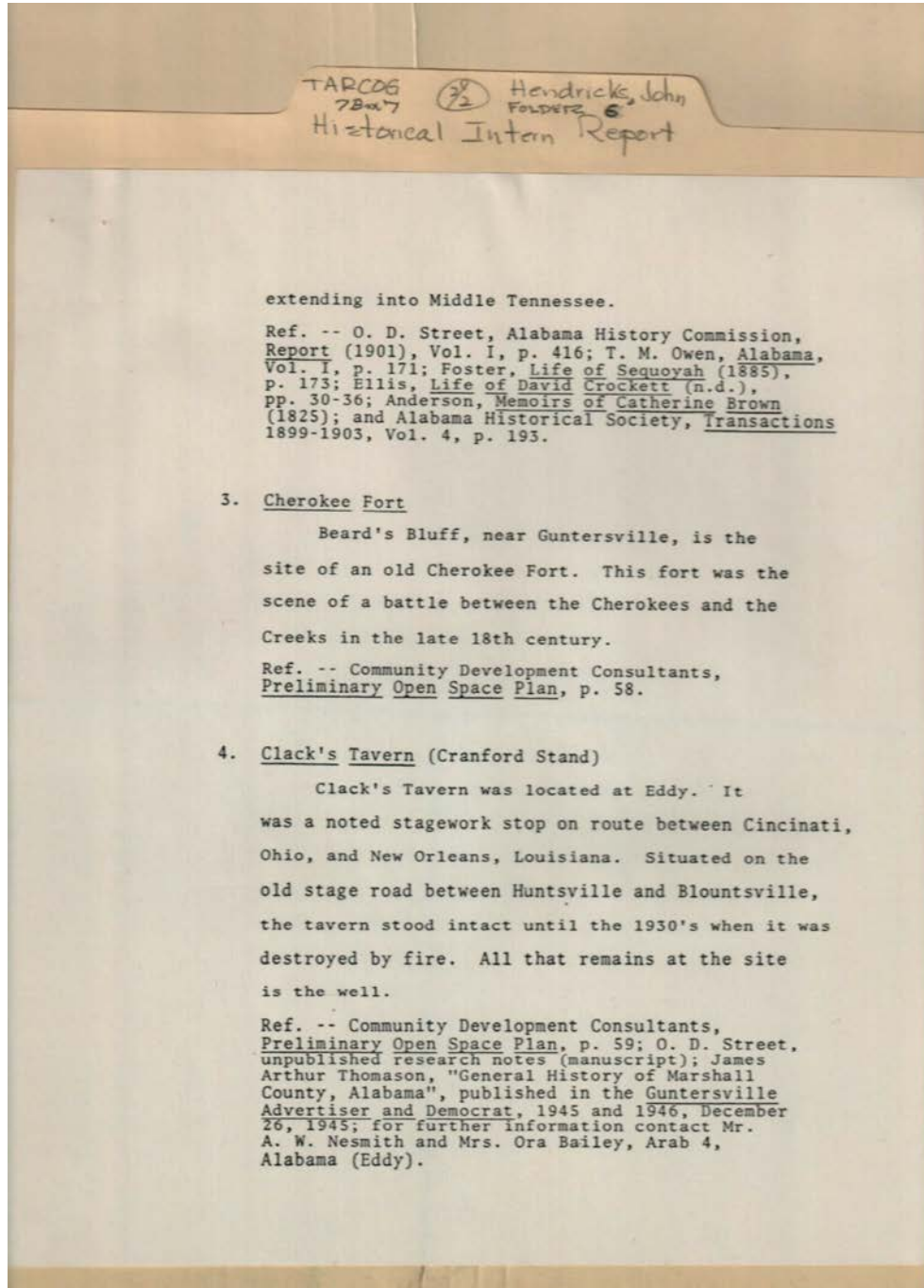
Brown, Richard
(Indian)
Brown's Village

Jackson, Andrew,
General

Marshall County
Sites on National
Register

Types:

report



Names:

Anderson,
Bailey, Ora, Mrs.
Cherokee Fort

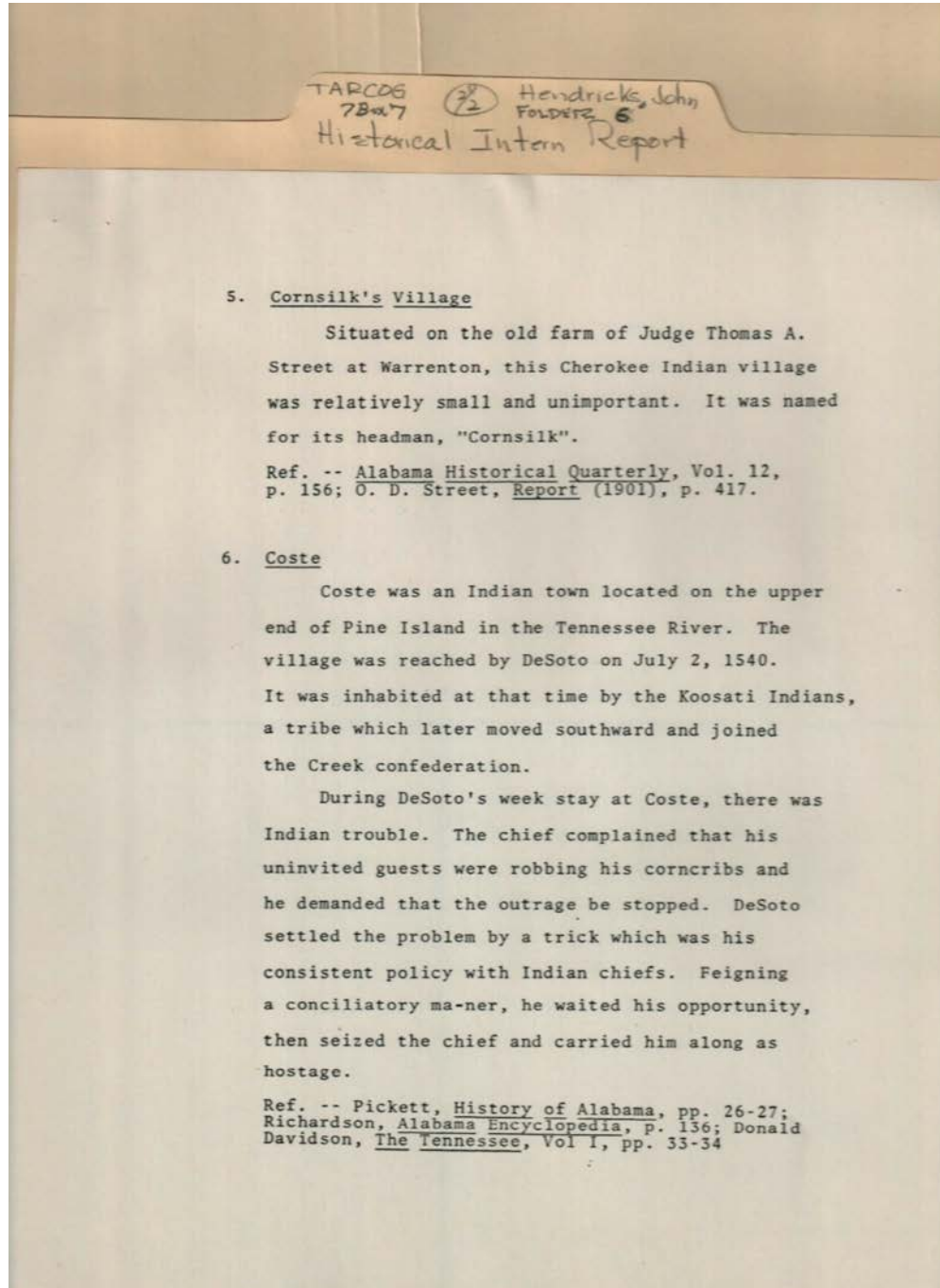
Clack's Tavern
Cranford Stand
Ellis,

Foster,
Nesmith, A.W.
Owen, T. M.

Street, O. D.
Thomason, James
Arthur

Types:

report



Names:

Cornsilk (Indian)
Cornsilk's Village

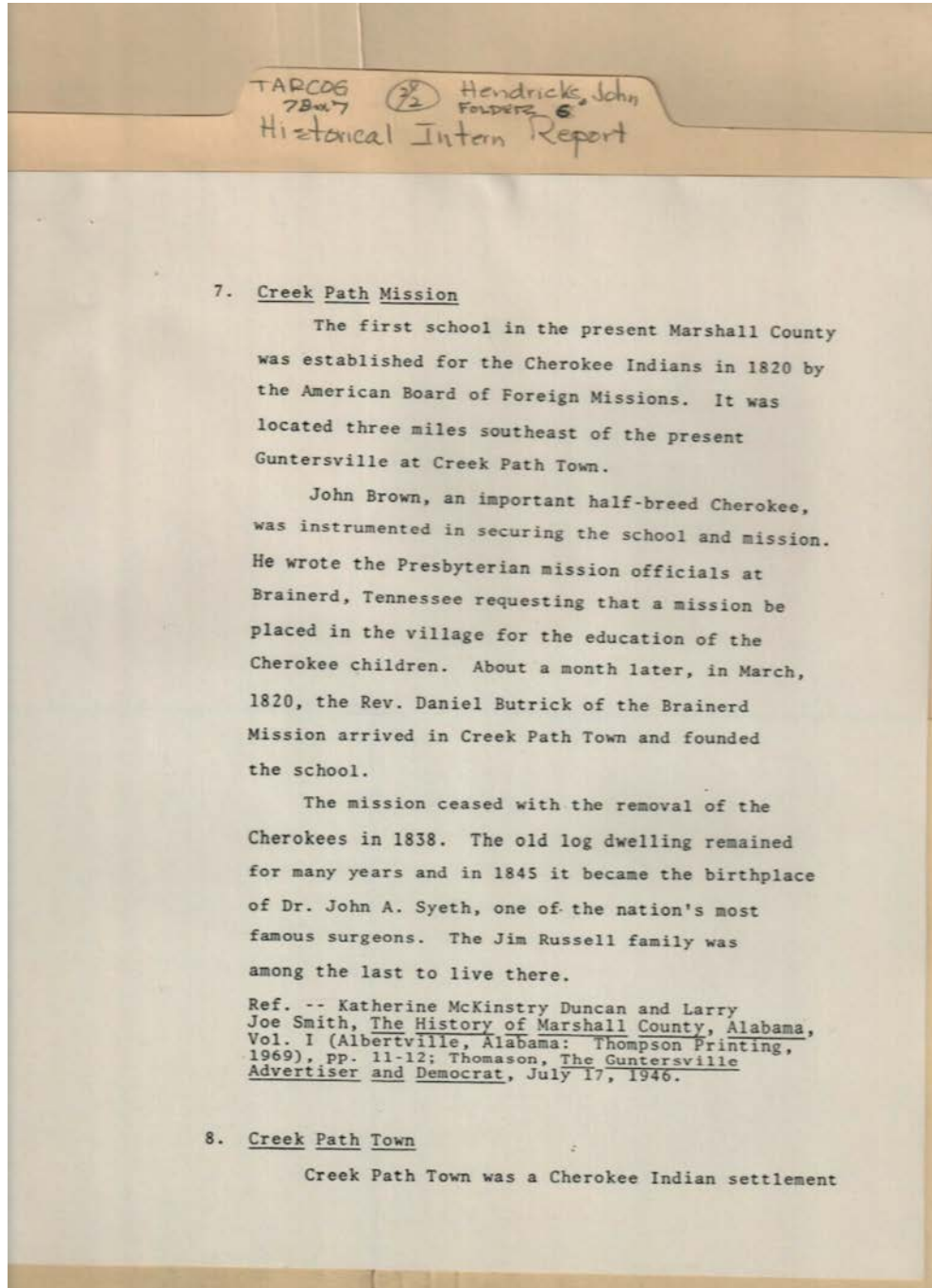
Coste
Davidson, Donald

DeSoto
Pickett,

Street, Thomas A.,
Judge

Types:

report



Names:

Brown, John
Butrick, Daniel, Rev.
Creek Path Mission

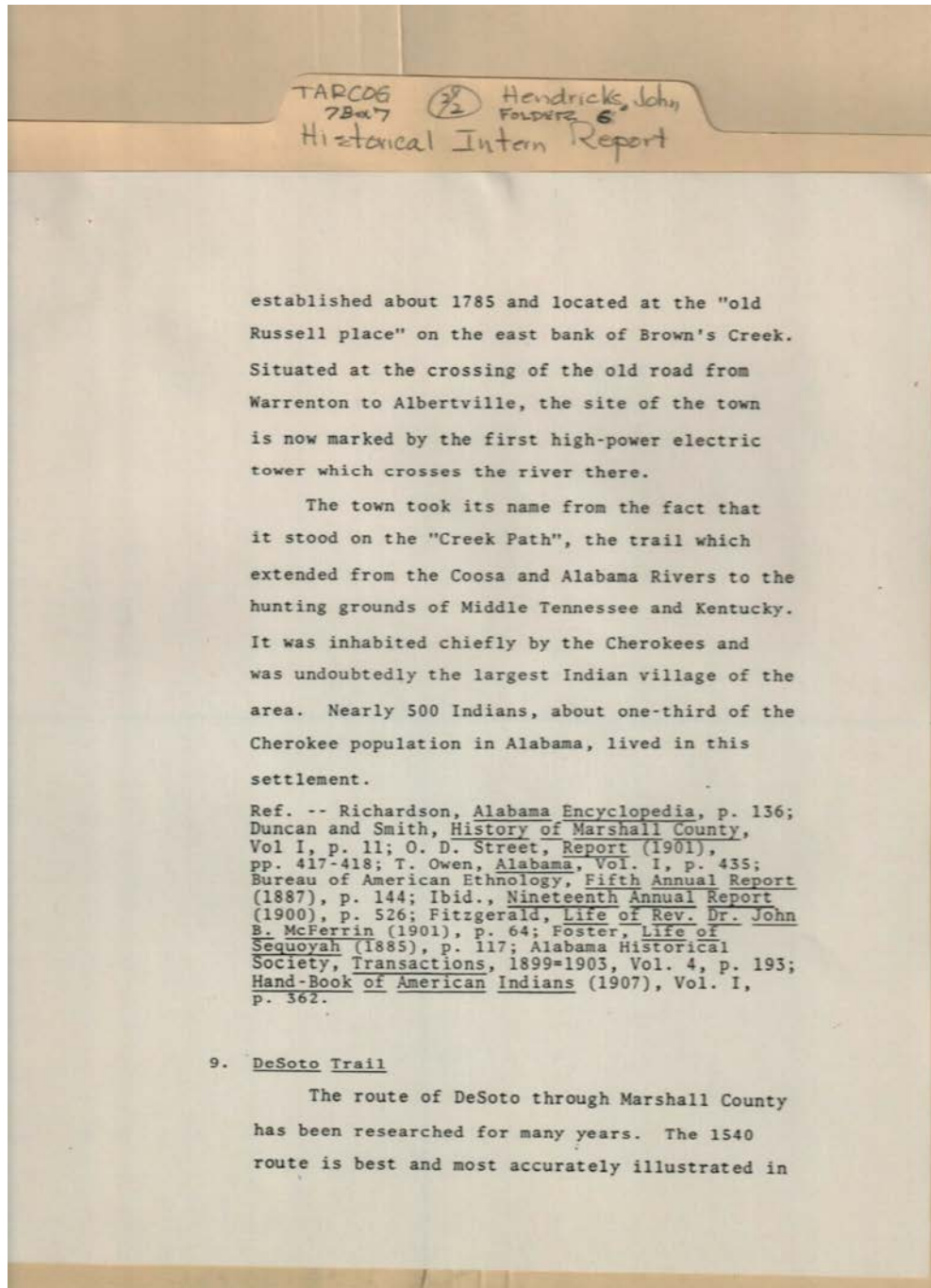
Creek Path Town
Duncan, Katherine
McKinstry

Russell, Jim
Smith, Larry Joe
Syeth, John A., Dr.

Thomason,

Types:

report



Names:

DeSoto Trail
Duncan,

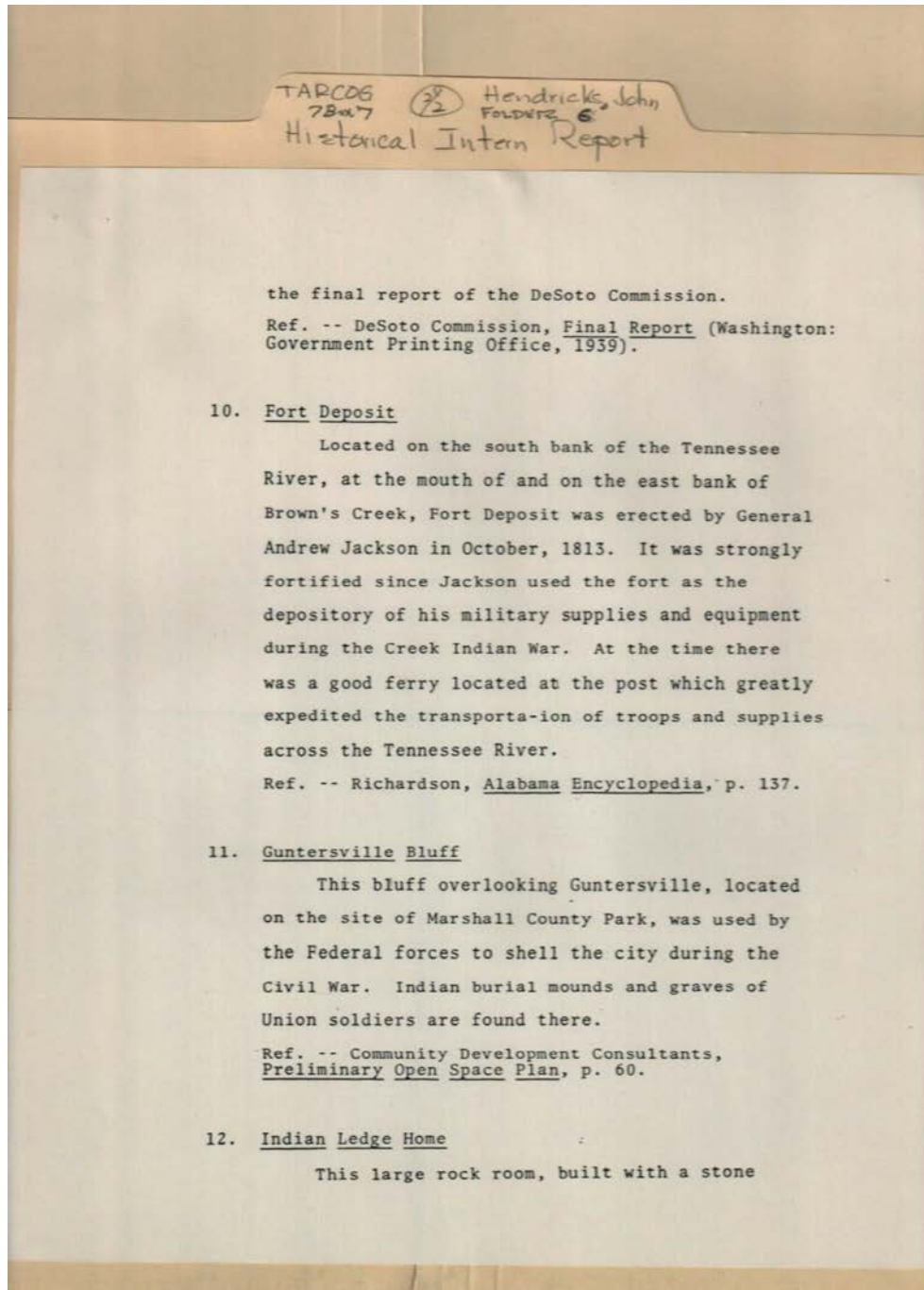
Fitzgerald,
Owen, T.

Richardson,
Smith,

Street, O. D.

Types:

report



Names:

DeSoto,
Fort Deposit

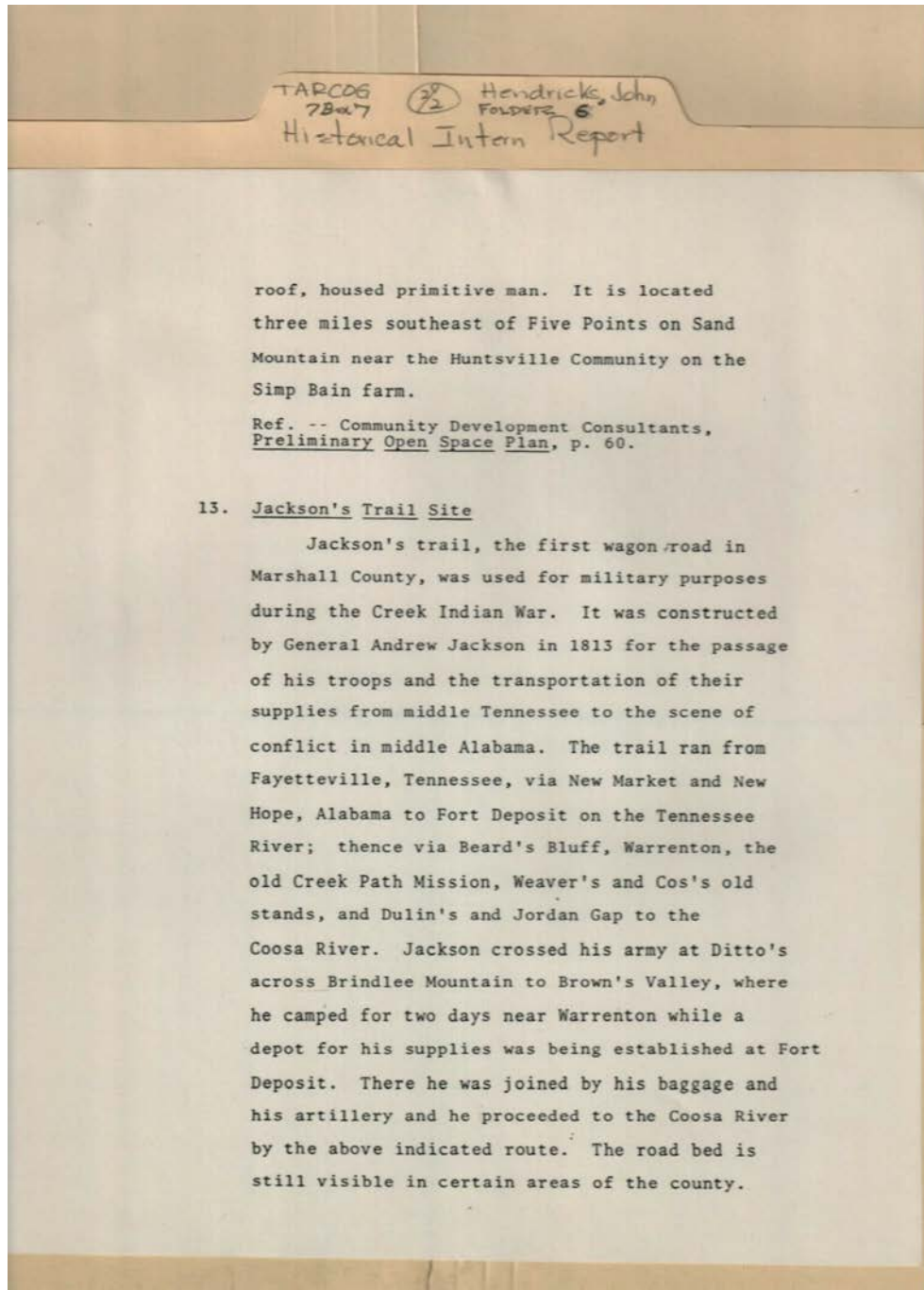
Guntersville Bluff
Indian Ledge Home

Jackson, Andrew,
General

Richardson,

Types:

report



Names:

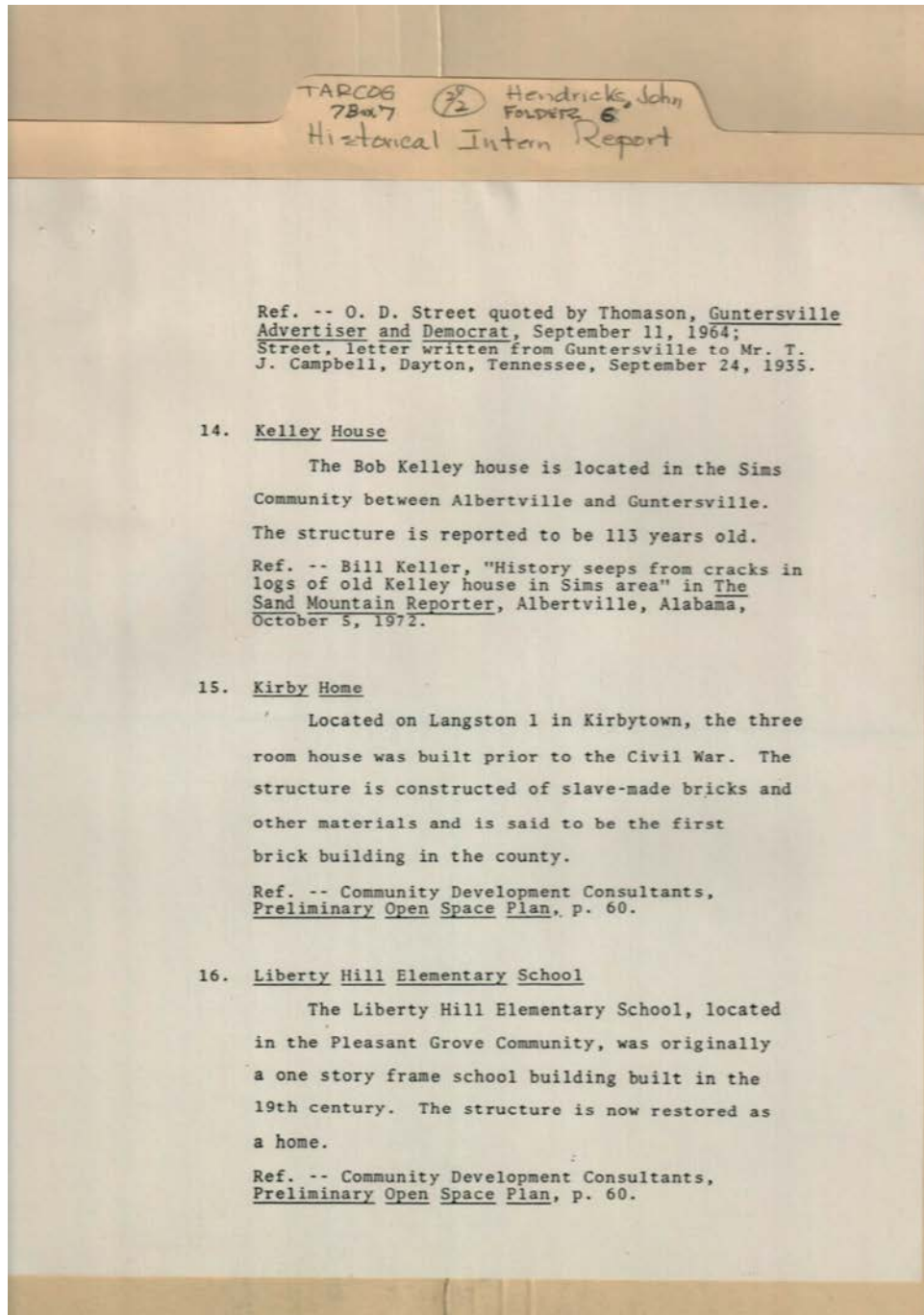
Bain, Simp

Jackson, Andrew,
General

Jackson's Trail Site

Types:

report



Names:

Campbell, T. J.
Keller, Bill
Kelley House

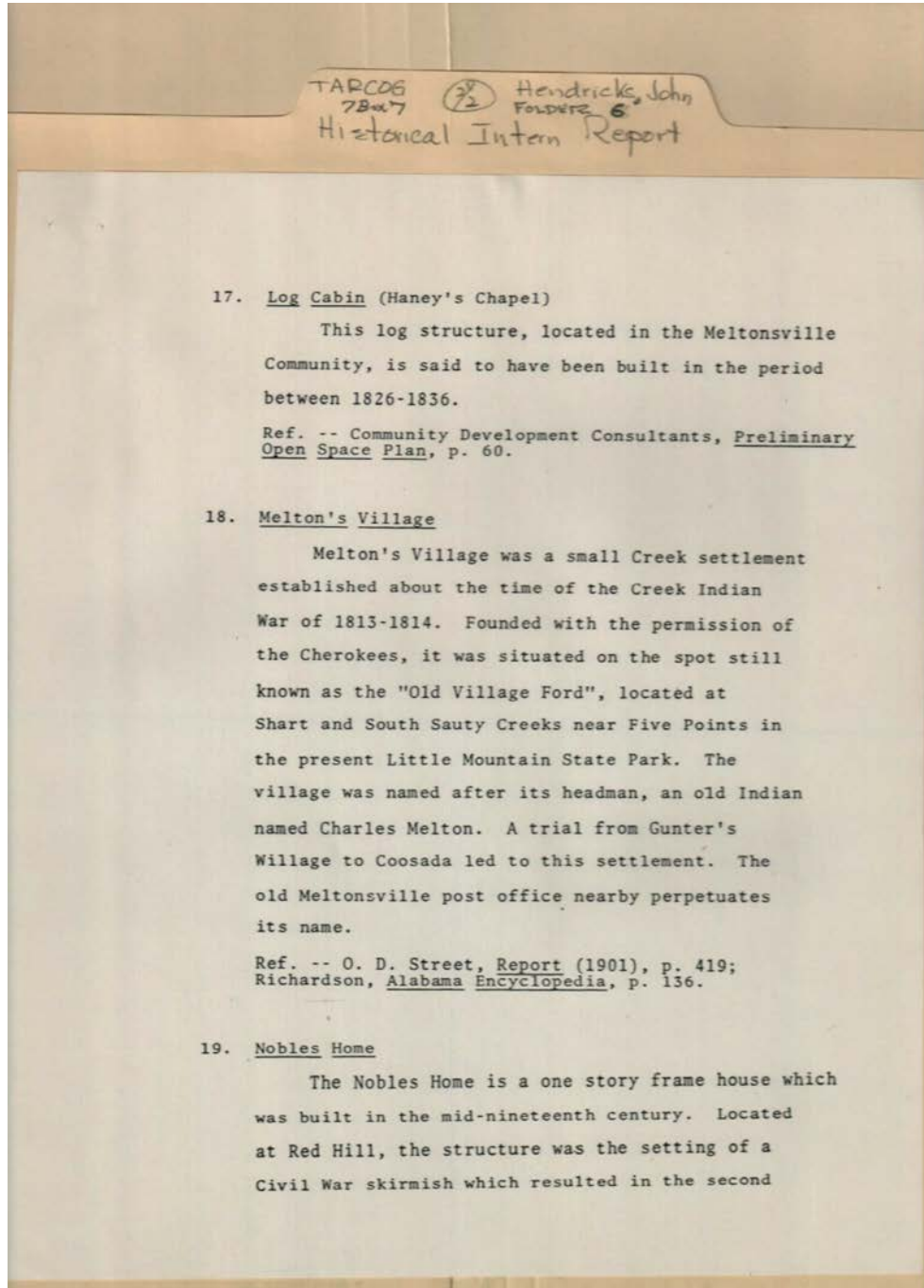
Kelley, Bob
Kirby Home

Liberty Hill
Elementary School
Street, O. D.

Thomason,

Types:

report



Names:

Haney's Chapel
Log Cabin

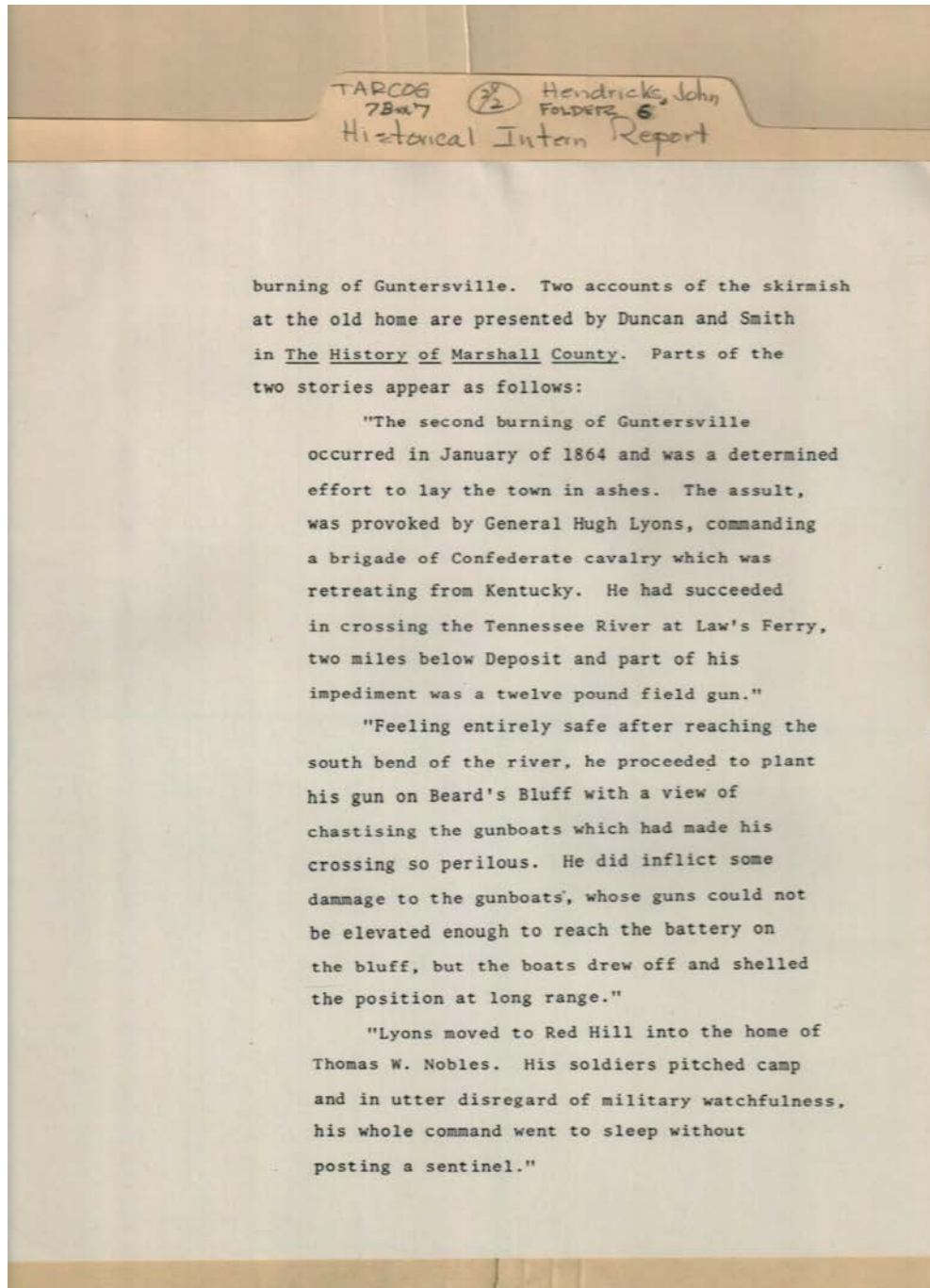
Melton, Charles
(Indian)

Melton's Village
Nobles Home

Street, O. D.

Types:

report



Names:

Duncan,

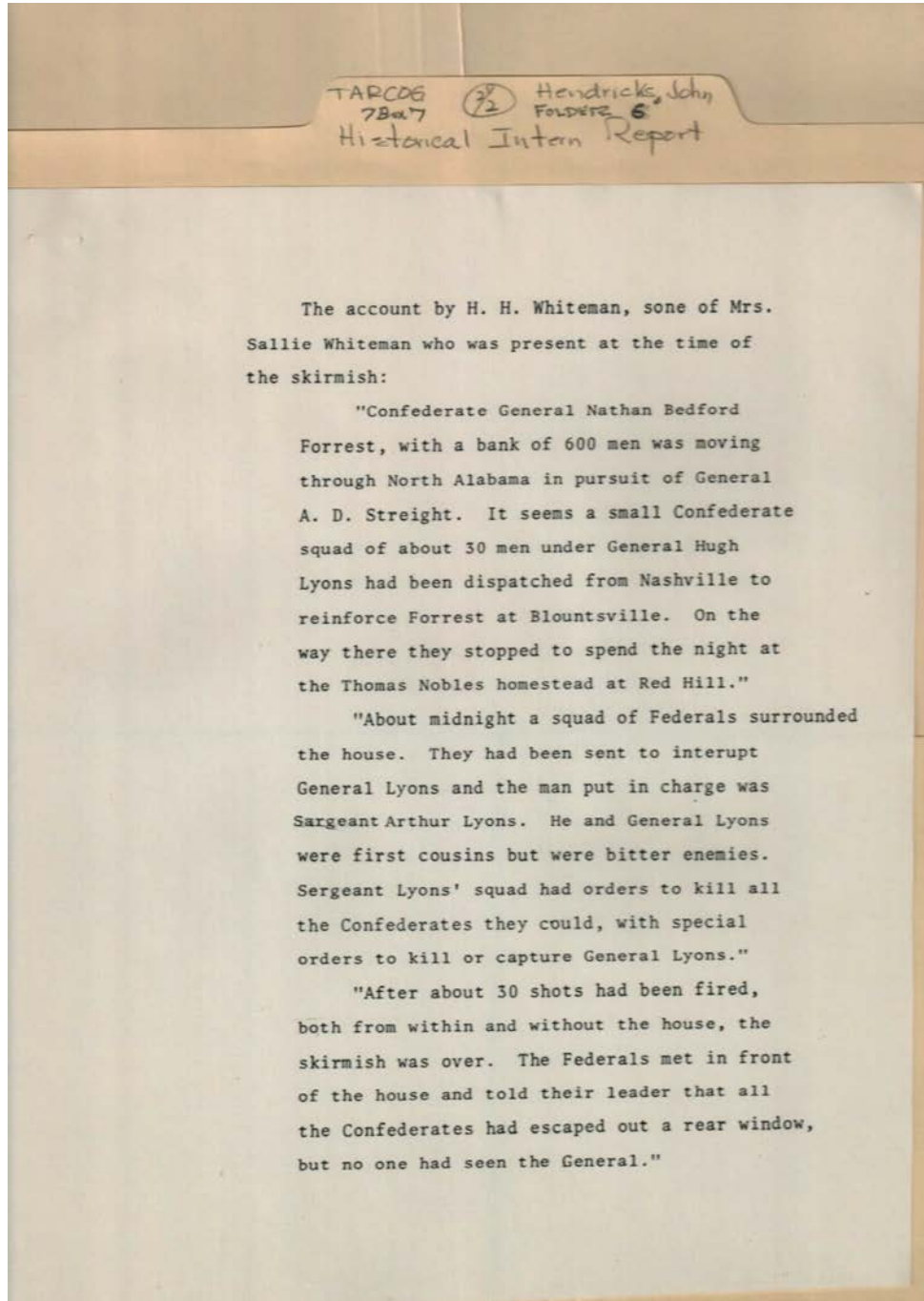
Lyons, Hugh, General

Nobles, Thomas W.

Smith,

Types:

report



The account by H. H. Whiteman, sone of Mrs. Sallie Whiteman who was present at the time of the skirmish:

"Confederate General Nathan Bedford Forrest, with a bank of 600 men was moving through North Alabama in pursuit of General A. D. Streight. It seems a small Confederate squad of about 30 men under General Hugh Lyons had been dispatched from Nashville to reinforce Forrest at Blountsville. On the way there they stopped to spend the night at the Thomas Nobles homestead at Red Hill."

"About midnight a squad of Federals surrounded the house. They had been sent to interrupt General Lyons and the man put in charge was Sargeant Arthur Lyons. He and General Lyons were first cousins but were bitter enemies. Sergeant Lyons' squad had orders to kill all the Confederates they could, with special orders to kill or capture General Lyons."

"After about 30 shots had been fired, both from within and without the house, the skirmish was over. The Federals met in front of the house and told their leader that all the Confederates had escaped out a rear window, but no one had seen the General."

Names:

Forrest, Nathan
Bedford, General

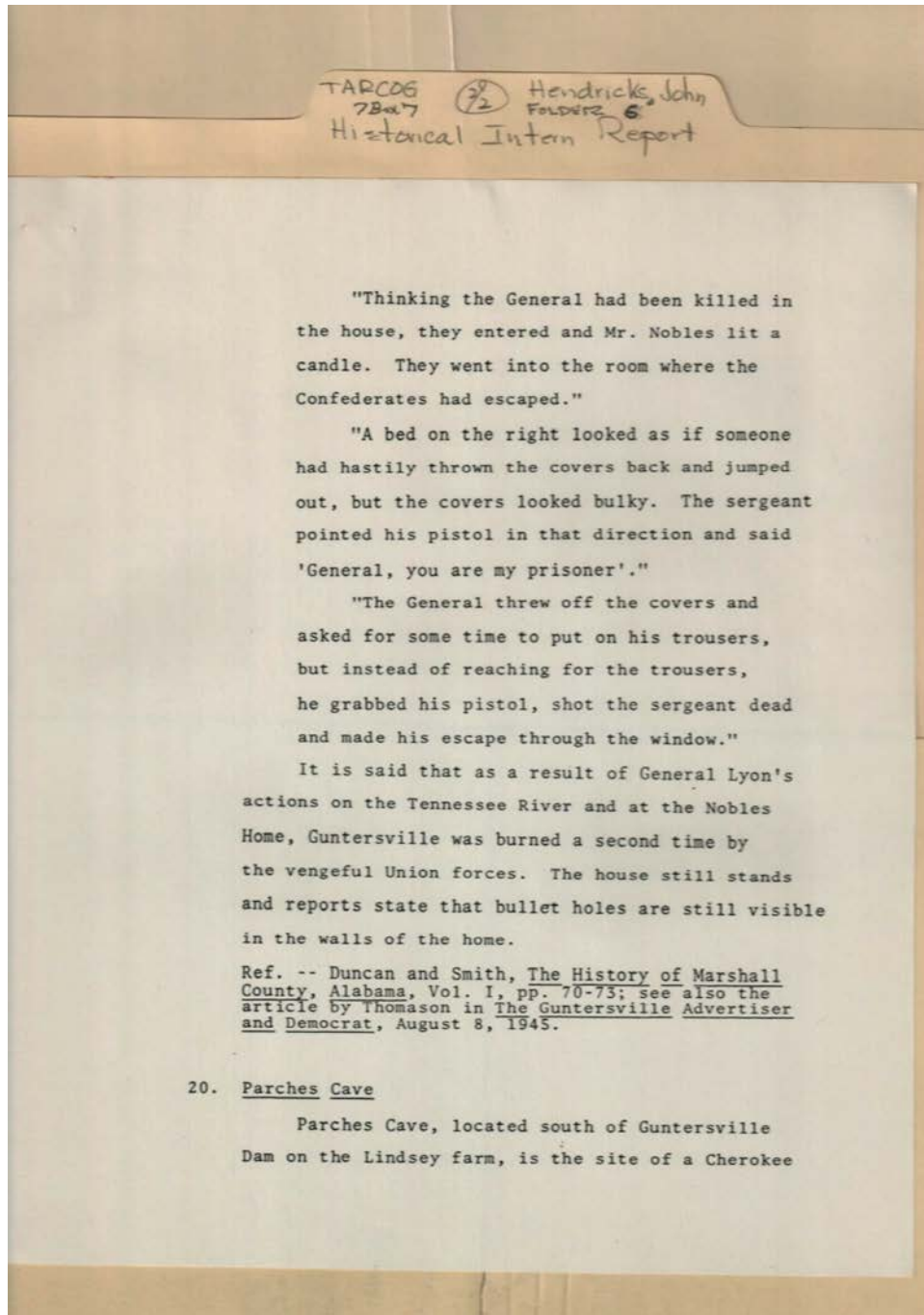
Lyons, Arthur,
Sergeant
Lyons, Hugh, General

Nobles, Thomas W.
Streight, A. D.,
General

Whiteman, H. H
Whiteman, Sallie,
Mrs.

Types:

report



Names:

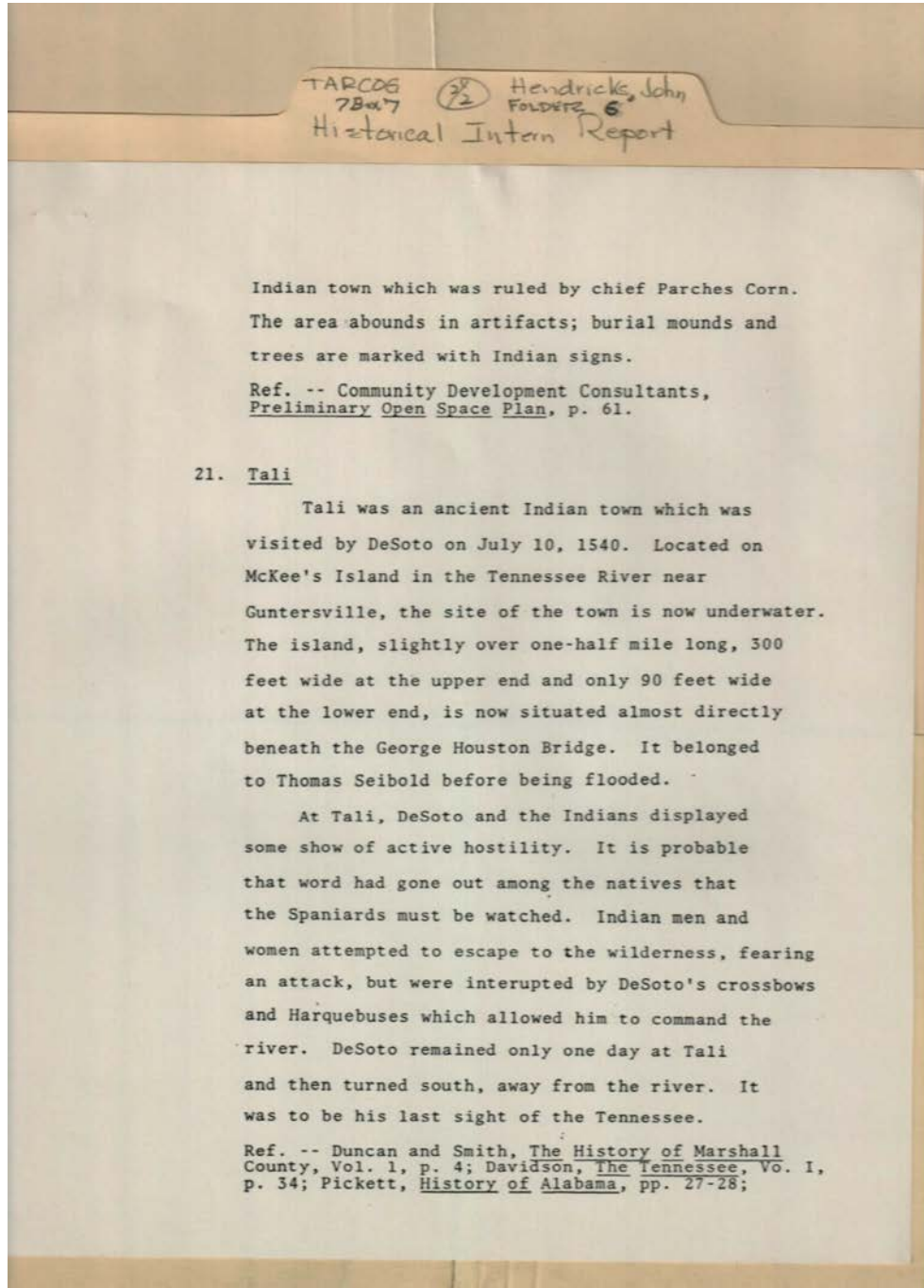
Duncan,
Lyons, Hugh, General

Nobles, Thomas W.
Parches Cave

Smith,
Thomason,

Types:

report



Names:

Davidson,
DeSoto,
Duncan,

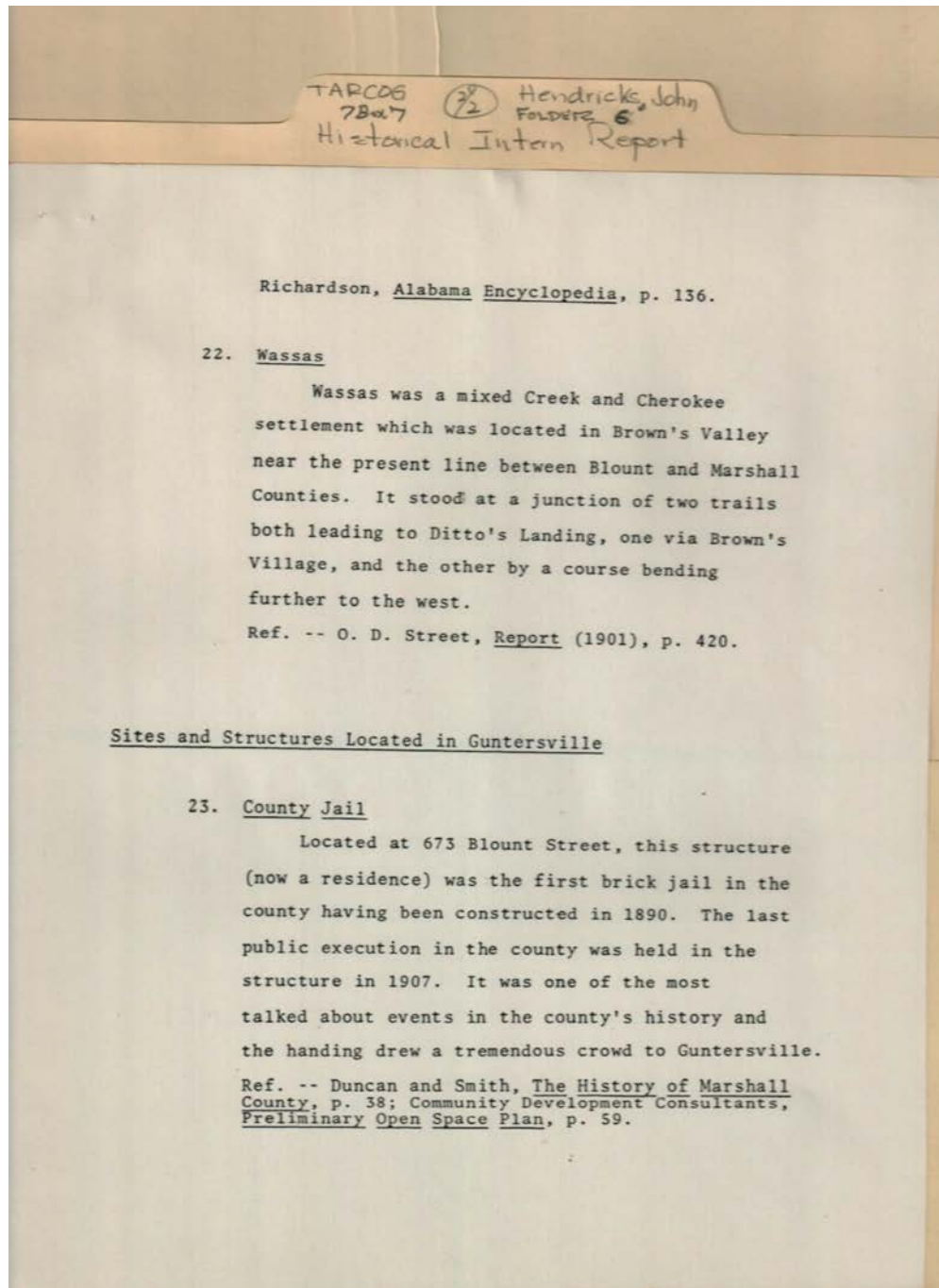
Houston, George
Parches Corn (Indian
Chief)

Pickett,
Seibold, Thomas
Smith,

Tali

Types:

report



Names:

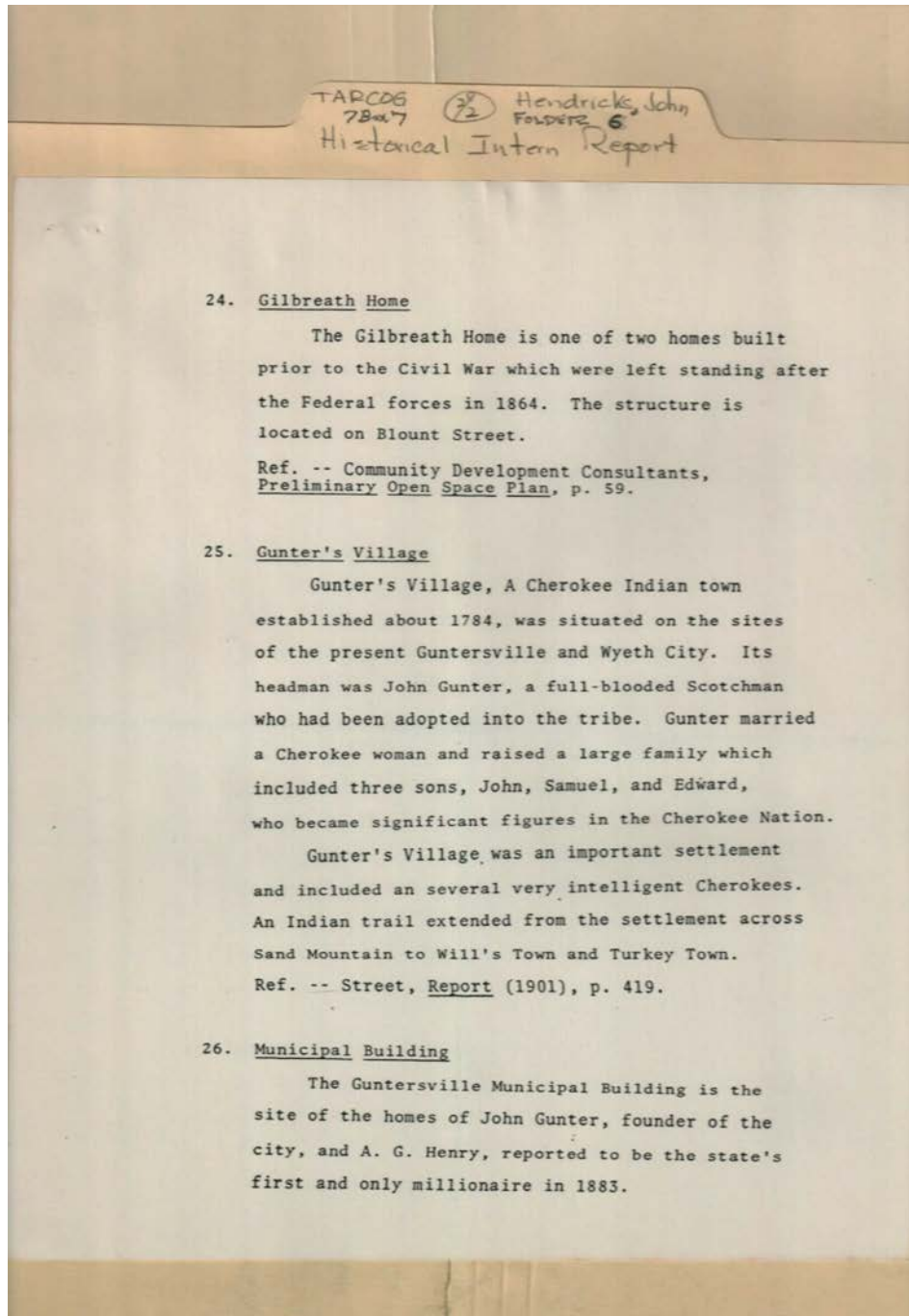
County Jail
Duncan,

Richardson,
Smith,

Street, O. D.
Wassas

Types:

report



Names:

Gilbreath Home
Gunter, Edward

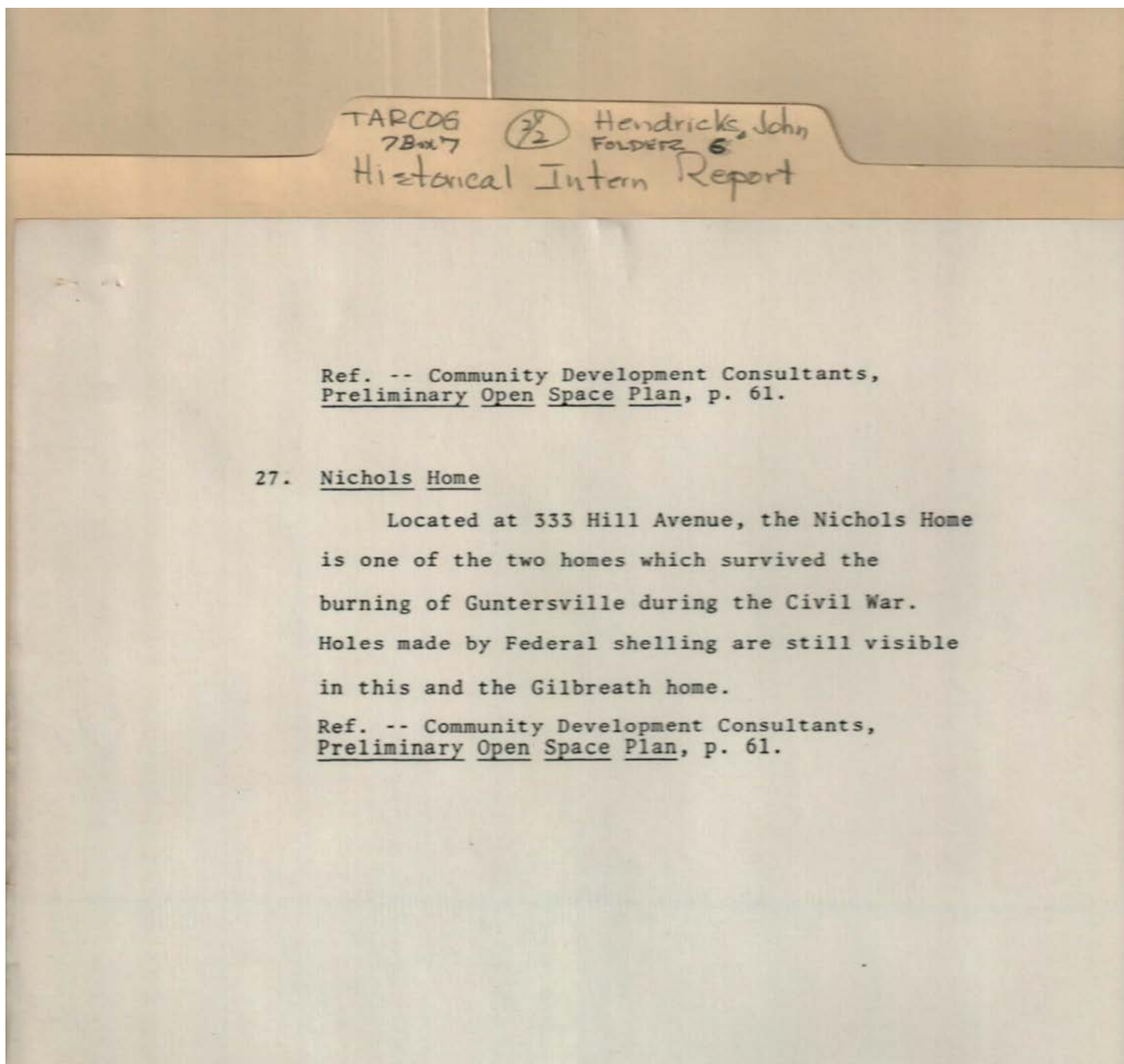
Gunter, John
Gunter, Samuel

Gunter's Village
Henry, A. G.

Municipal Building
Street, O. D.

Types:

report



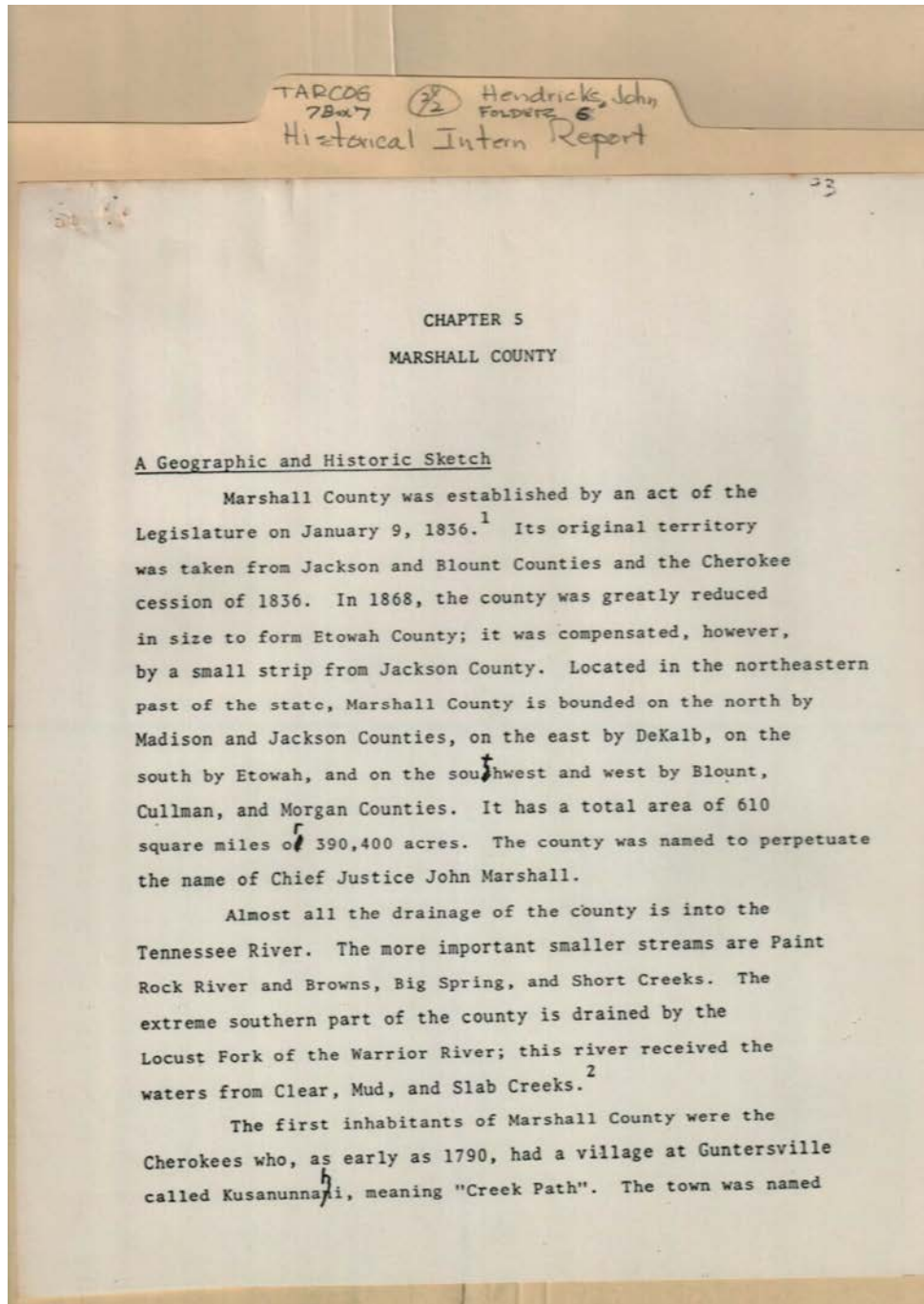
Names:

Gilbreath Home

Nichols Home

Types:

report



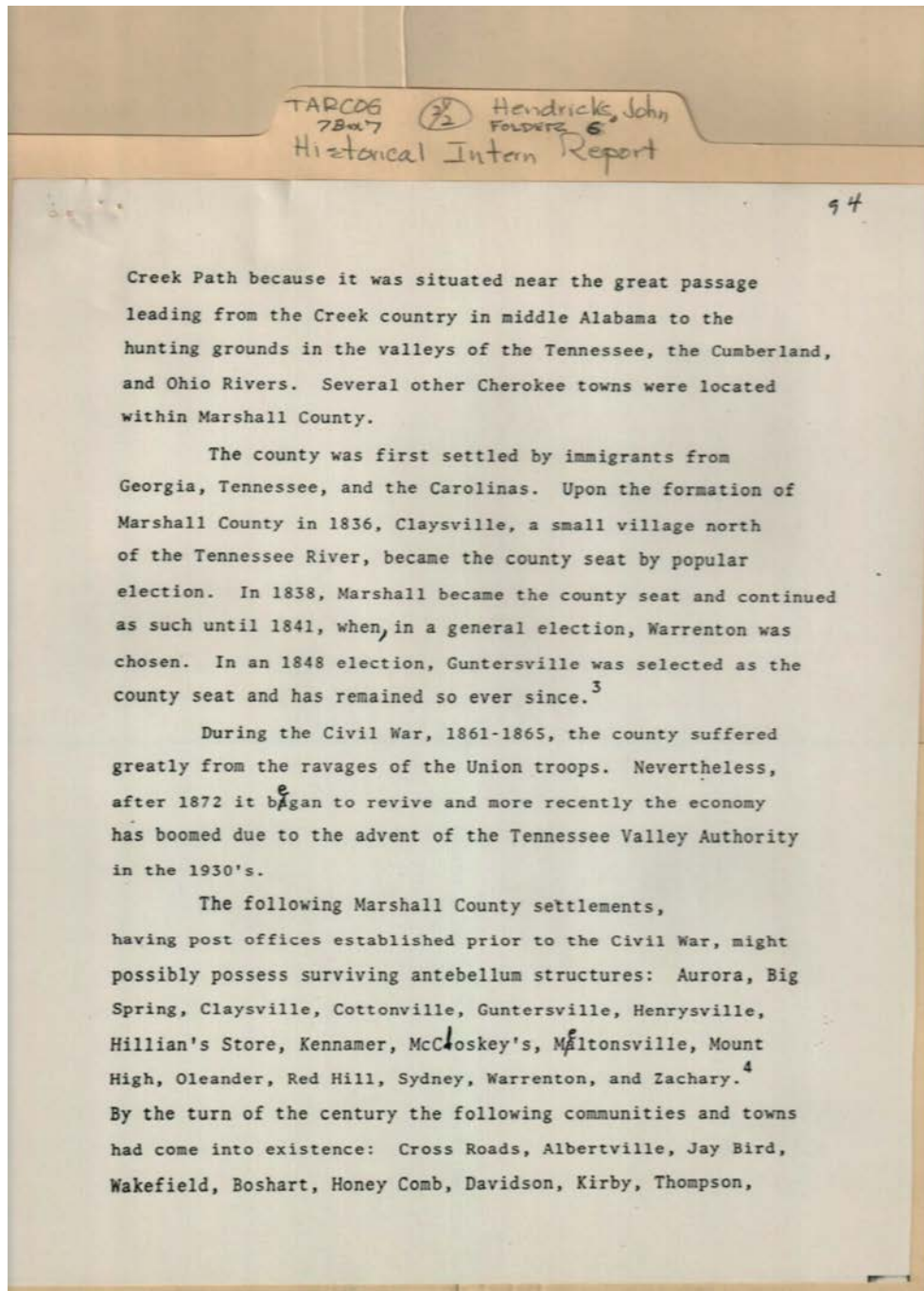
Names:

Marshall County
Historic Sketch

Marshall, John, Chief
Justice

Types:

essay

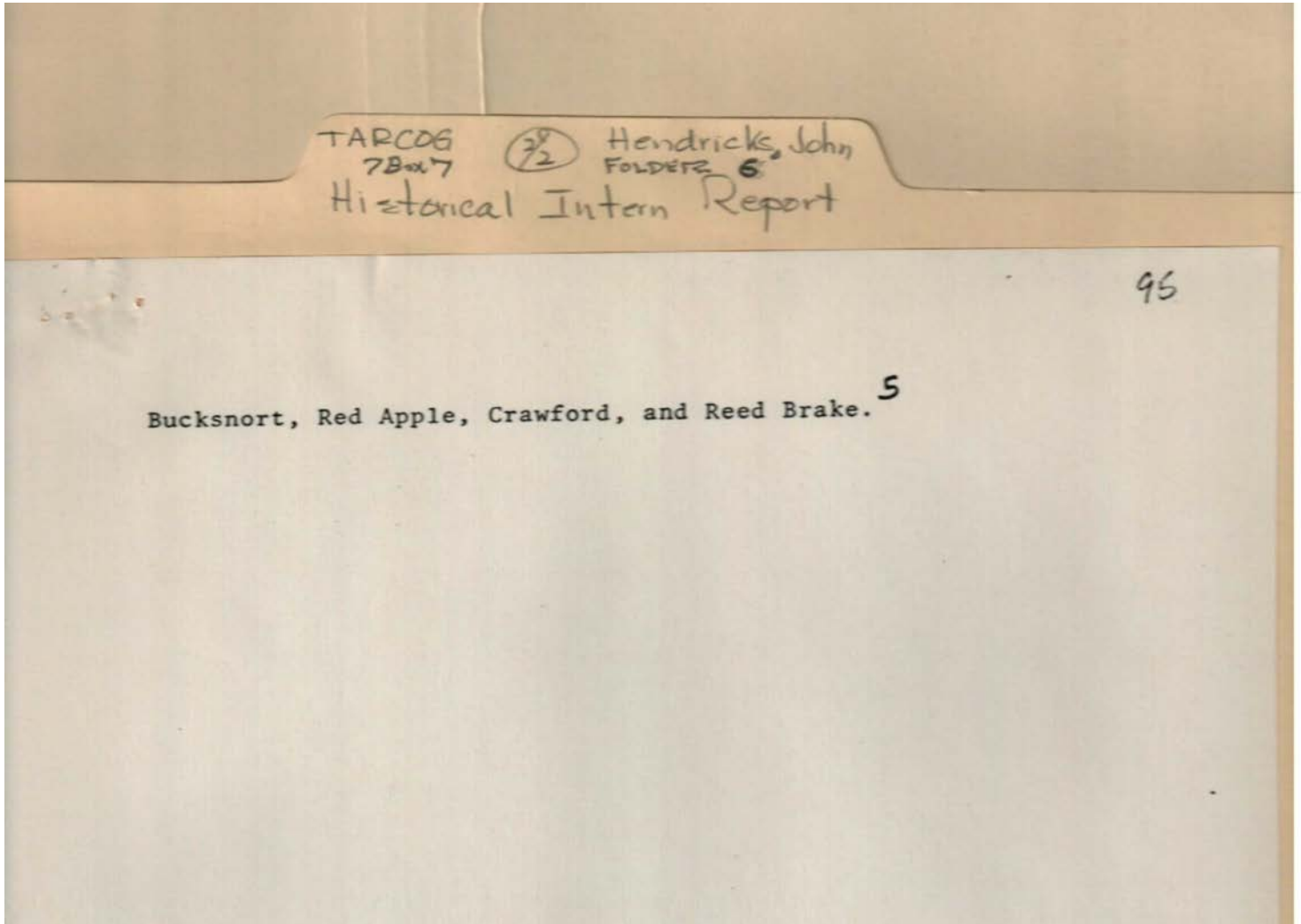


Types:
essay

Frances Cabaniss Roberts Collection: Series 7, Box 7, Folder 6

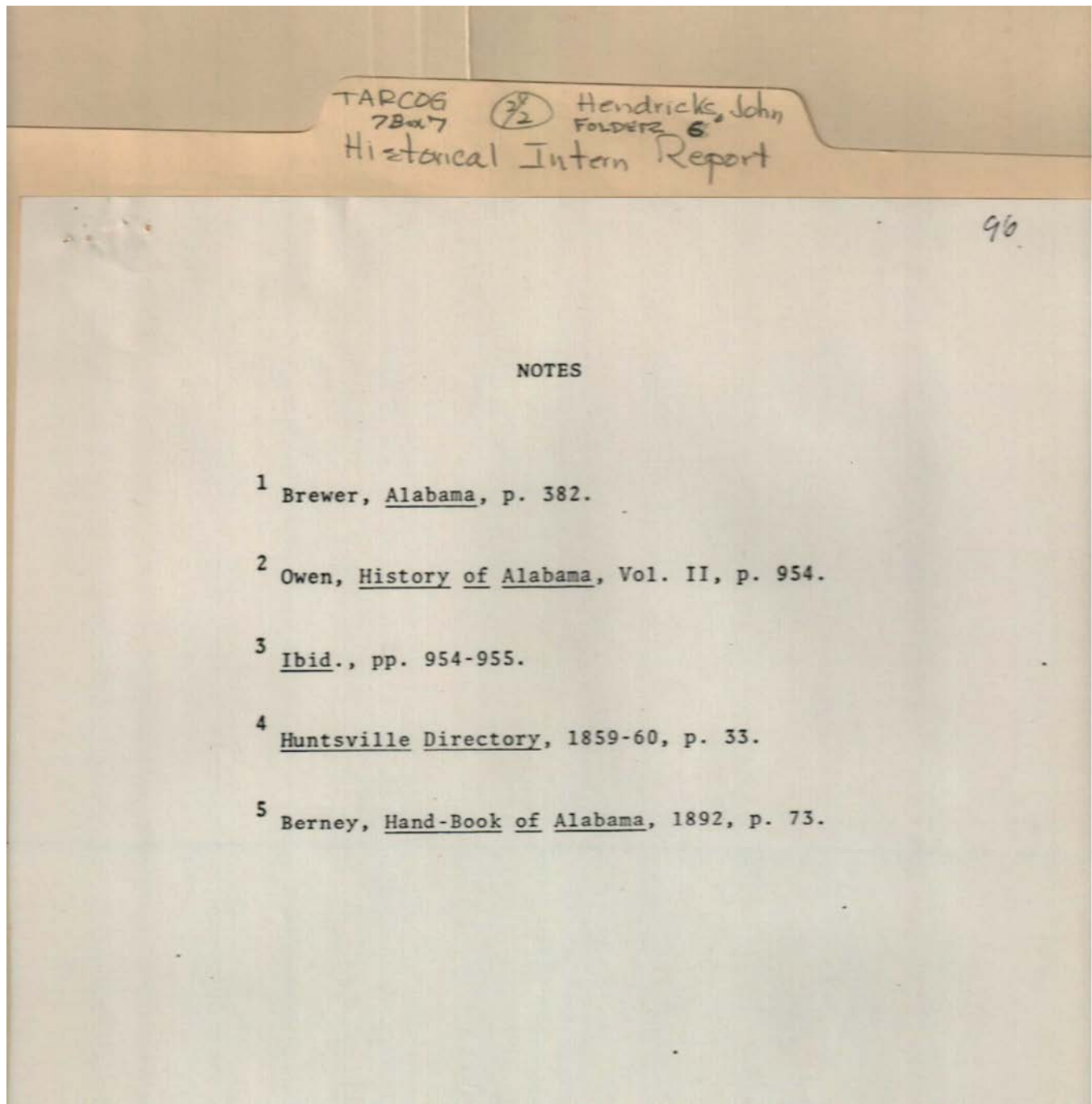
Historical Intern Reports by Hendricks, John S., UAH Intern, and Source Reference Cards, 1973(2 of 2)

Image 80 r07_07-06-000-0080 [Contents](#) [Index](#) [About](#)



Types:

essay



Names:

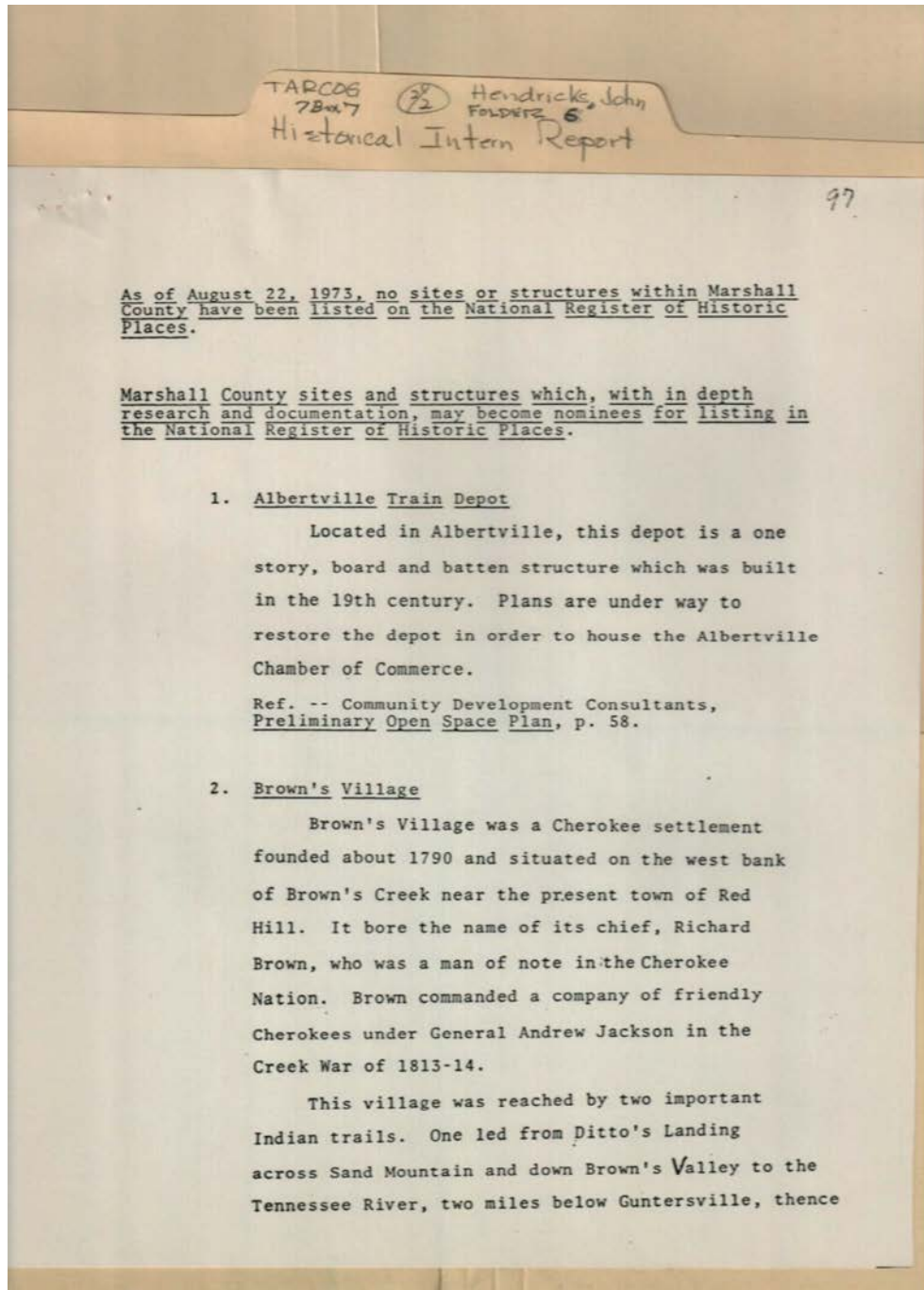
Berney,

Brewer,

Owen,

Types:

essay



Names:

Albertville Train
Depot

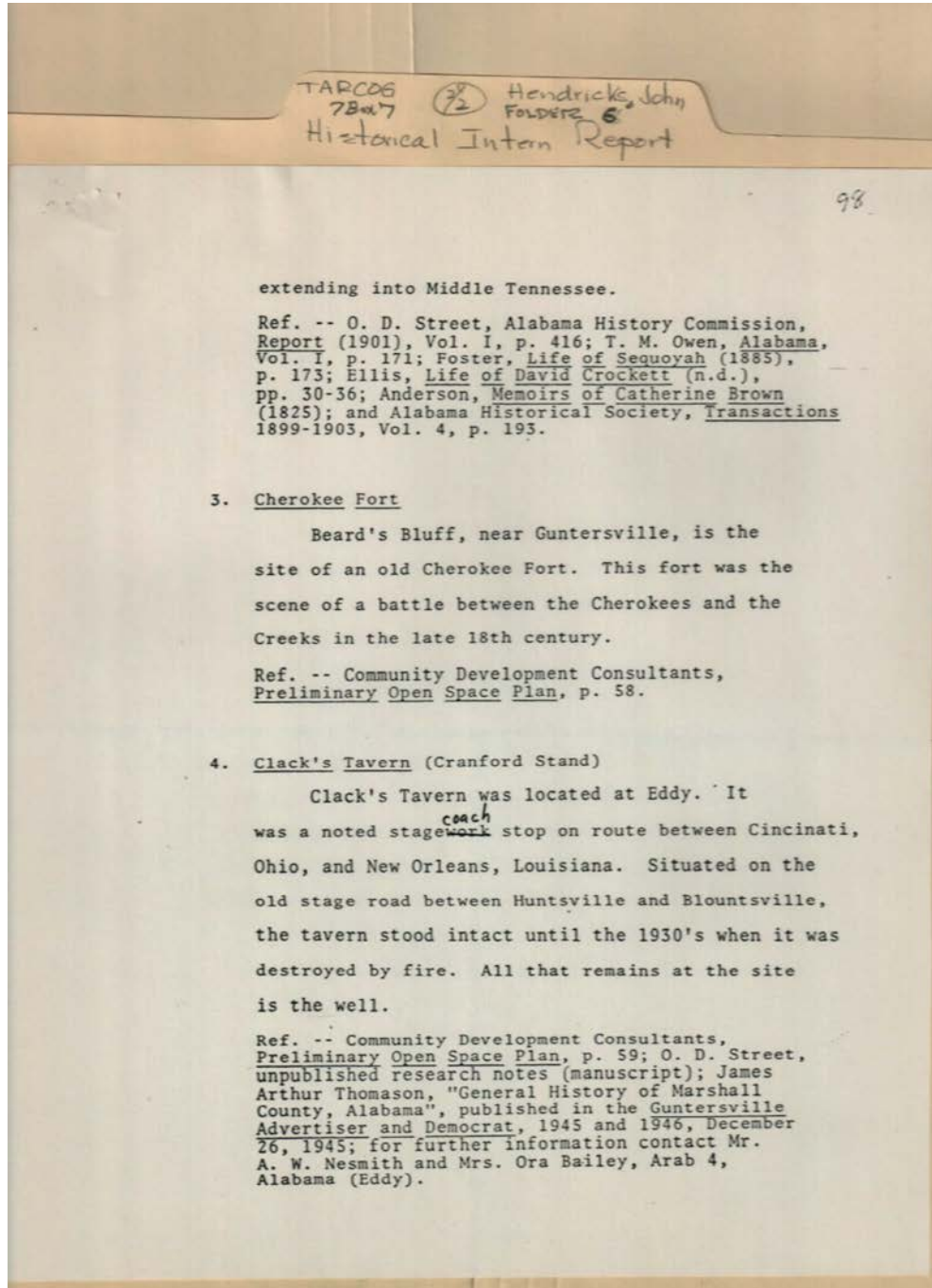
Brown, Richard
(Indian)
Brown's Village

Jackson, Andrew,
General

Marshall County
Sites on National
Register

Types:

report



Names:

Anderson,
Bailey, Ora, Mrs.
Cherokee Fort

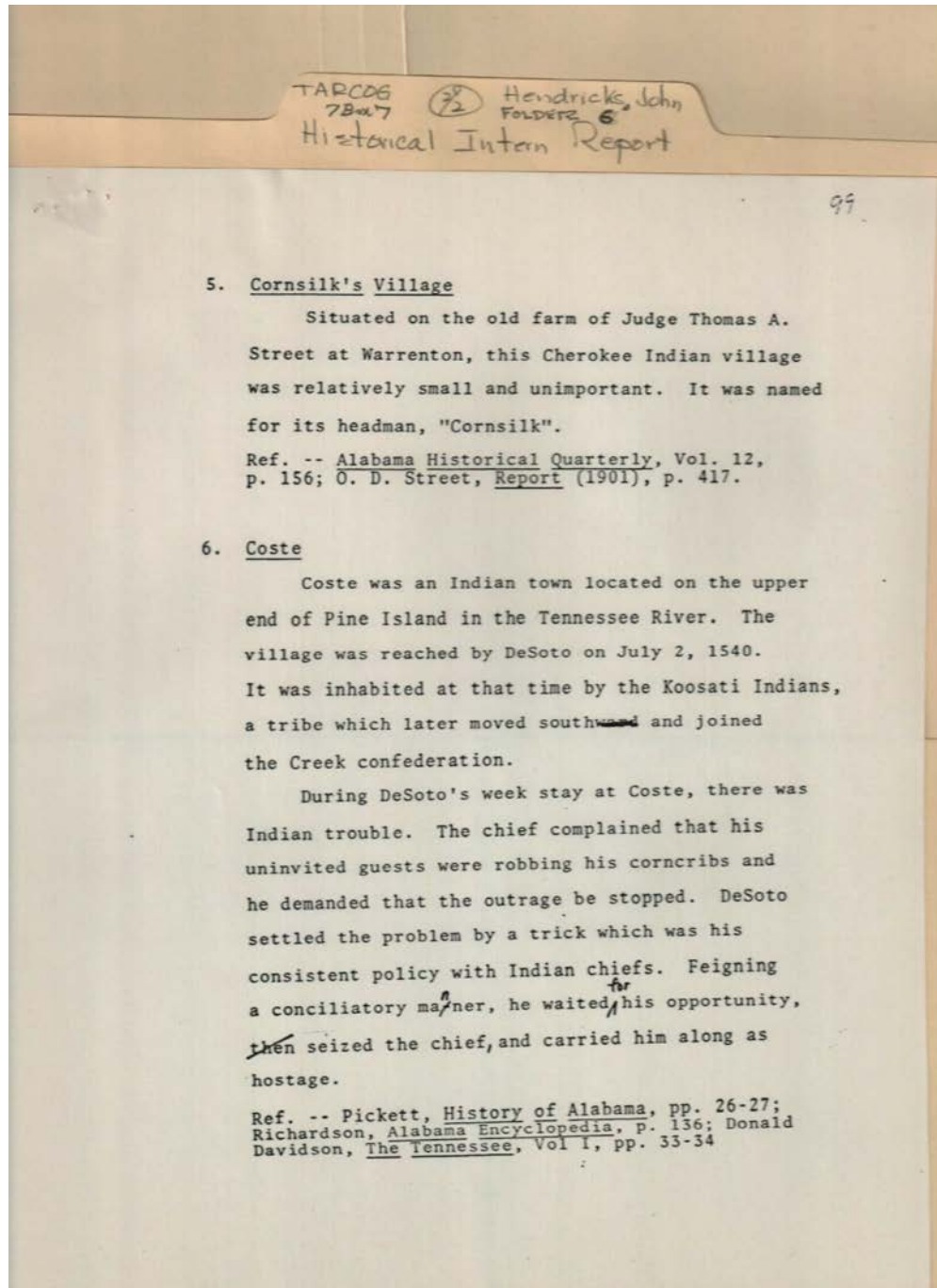
Clack's Tavern
Ellis,
Foster,

Nesmith, A.W.
Owen, T. M.
Street, O. D.

Thomason, James
Arthur

Types:

report



Names:

Cornsilk (Indian)
Cornsilk's Village

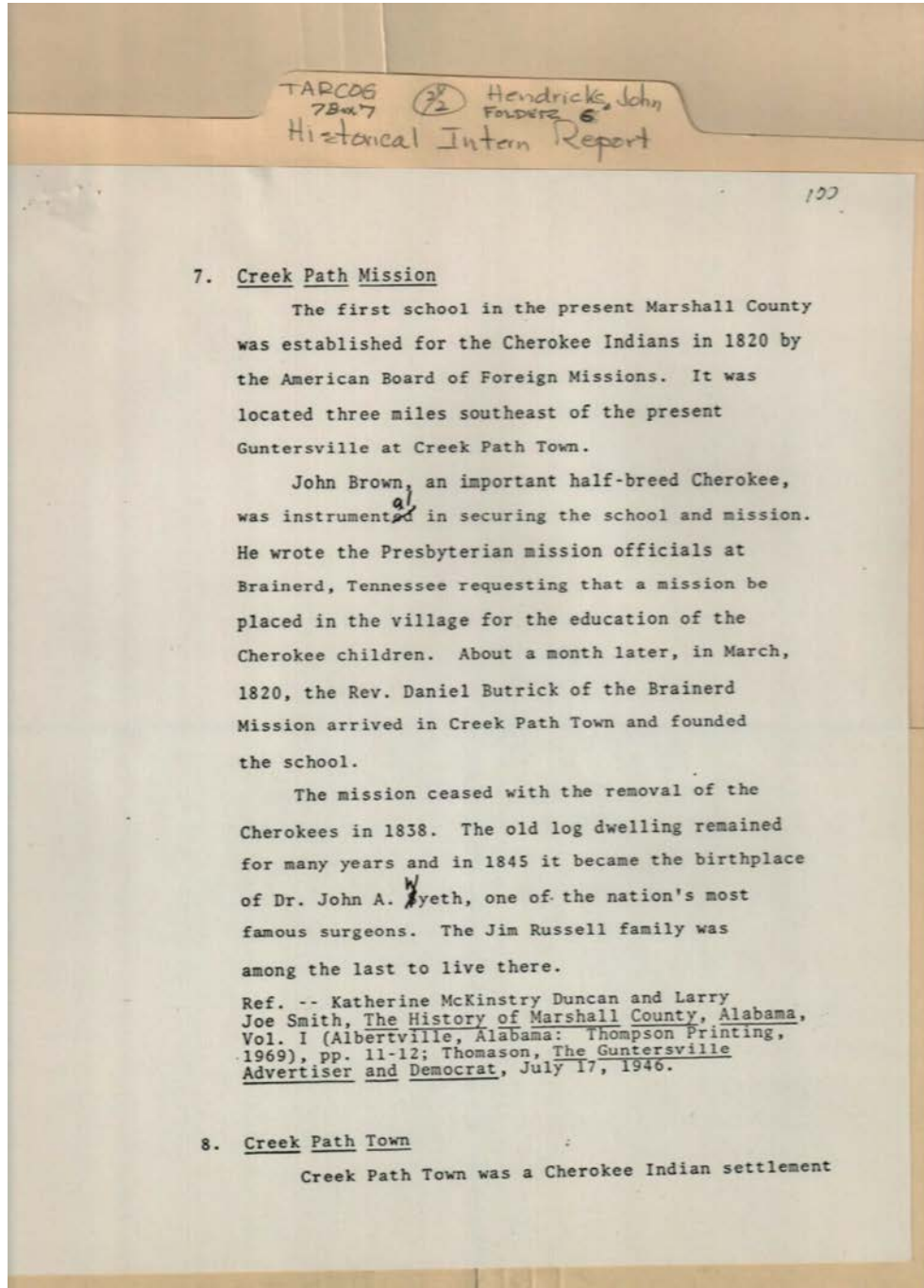
Coste
Davidson, Donald

DeSoto,
Pickett,

Richardson,
Street, O. D.

Types:

report



Names:

Brown, John
Butrick, Daniel, Rev.
Creek Path Mission

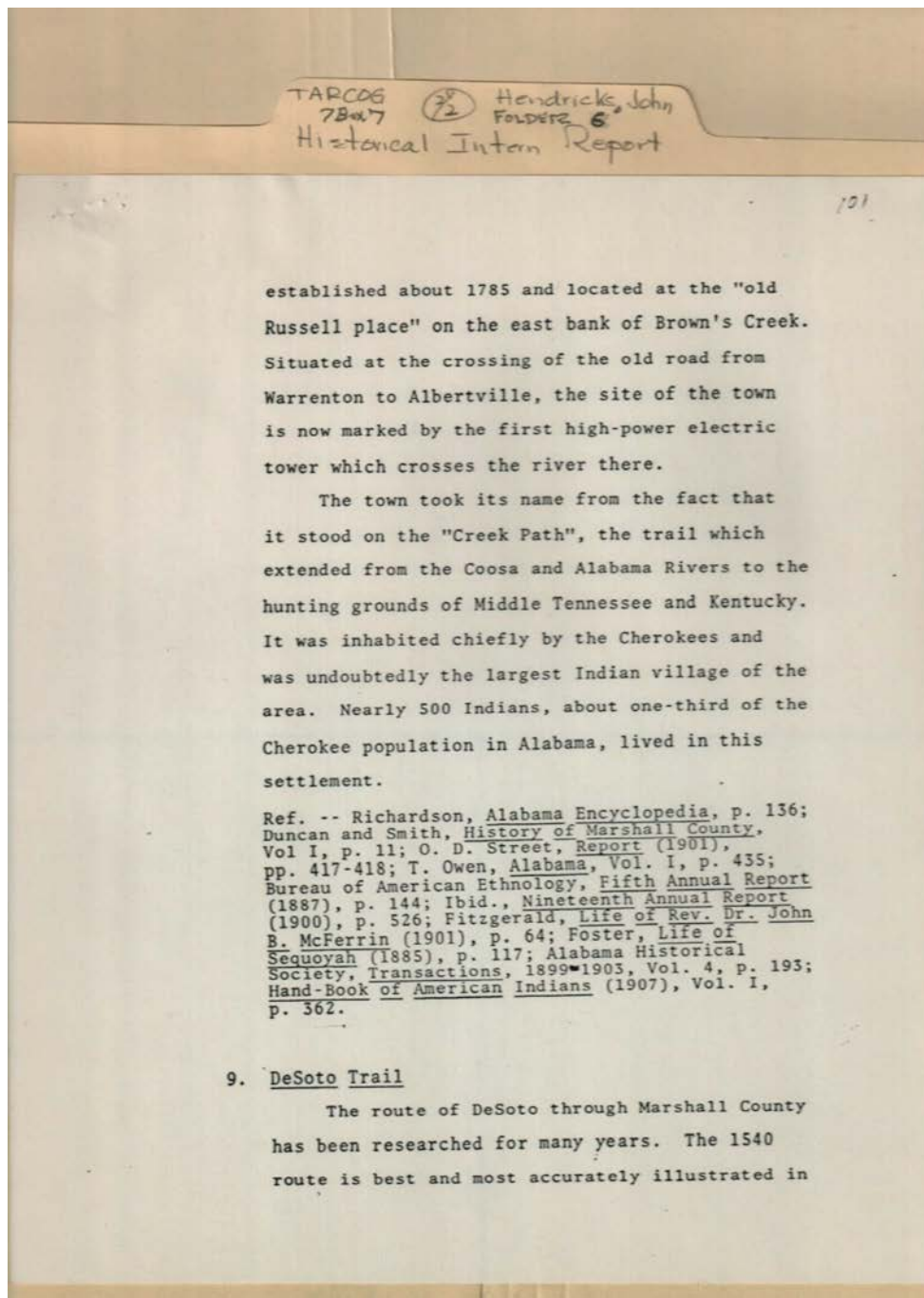
Creek Path Town
Duncan, Katherine
McKinstry

Russell, Jim
Smith, Larry Joe
Thomason,

Wyeth, John A., Dr.

Types:

report



Names:

DeSoto Trail
Duncan,

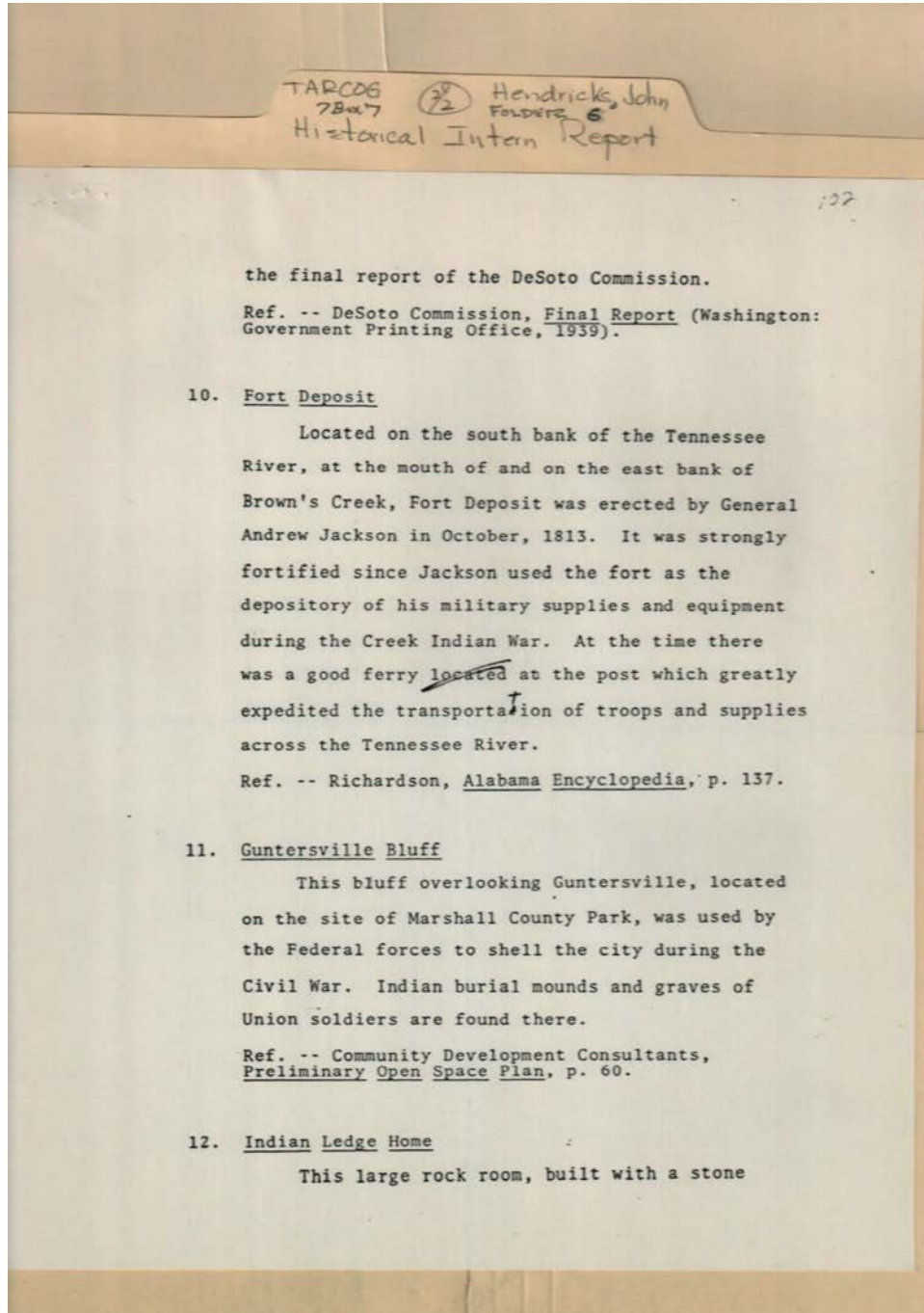
Fitzgerald,
Owen, T.

Richardson,
Smith,

Street, O. D.

Types:

report



Names:

Fort Deposit
Guntersville Bluff

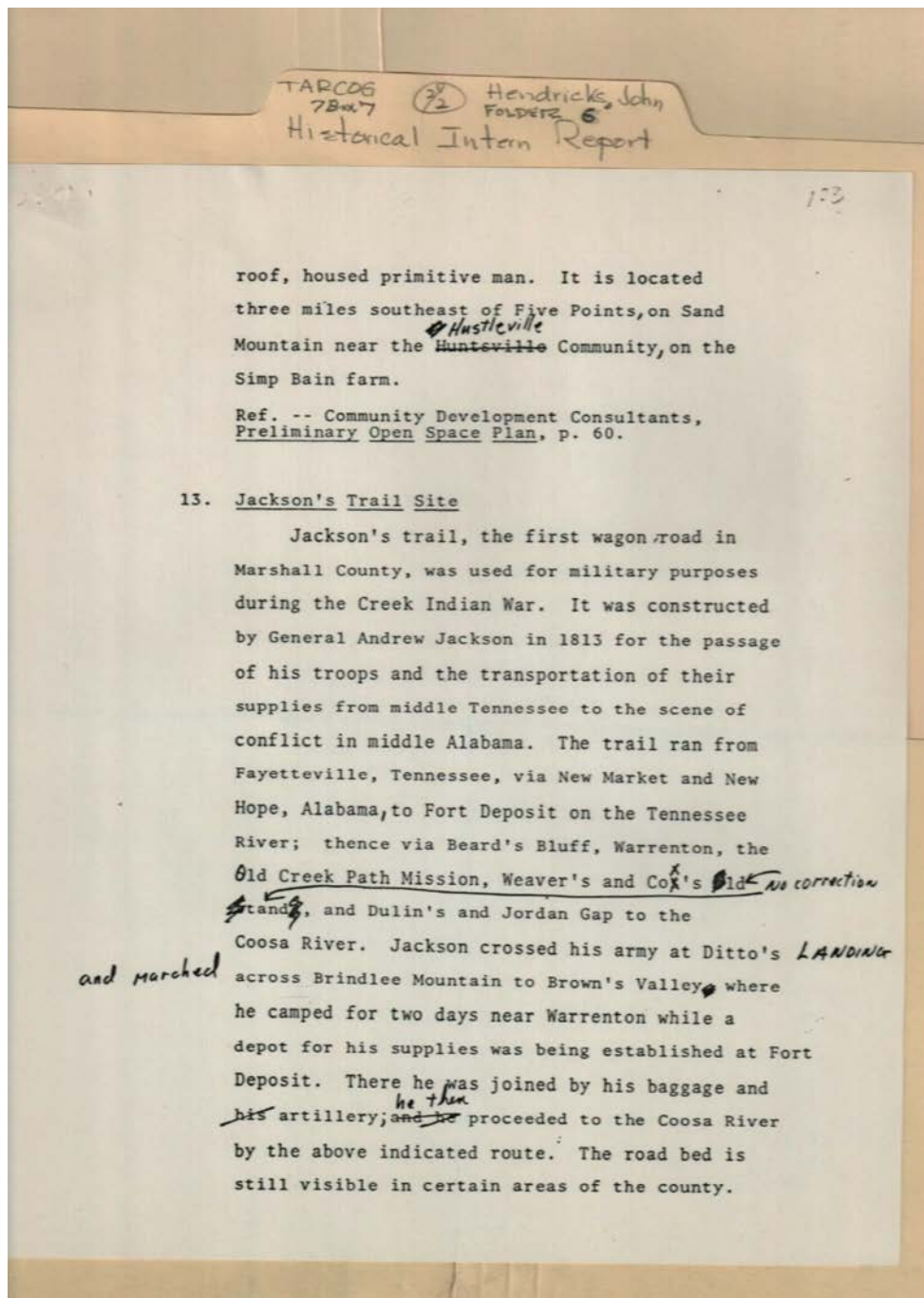
Indian Ledge Home

Jackson, Andrew,
General

Richardson,

Types:

report



Names:

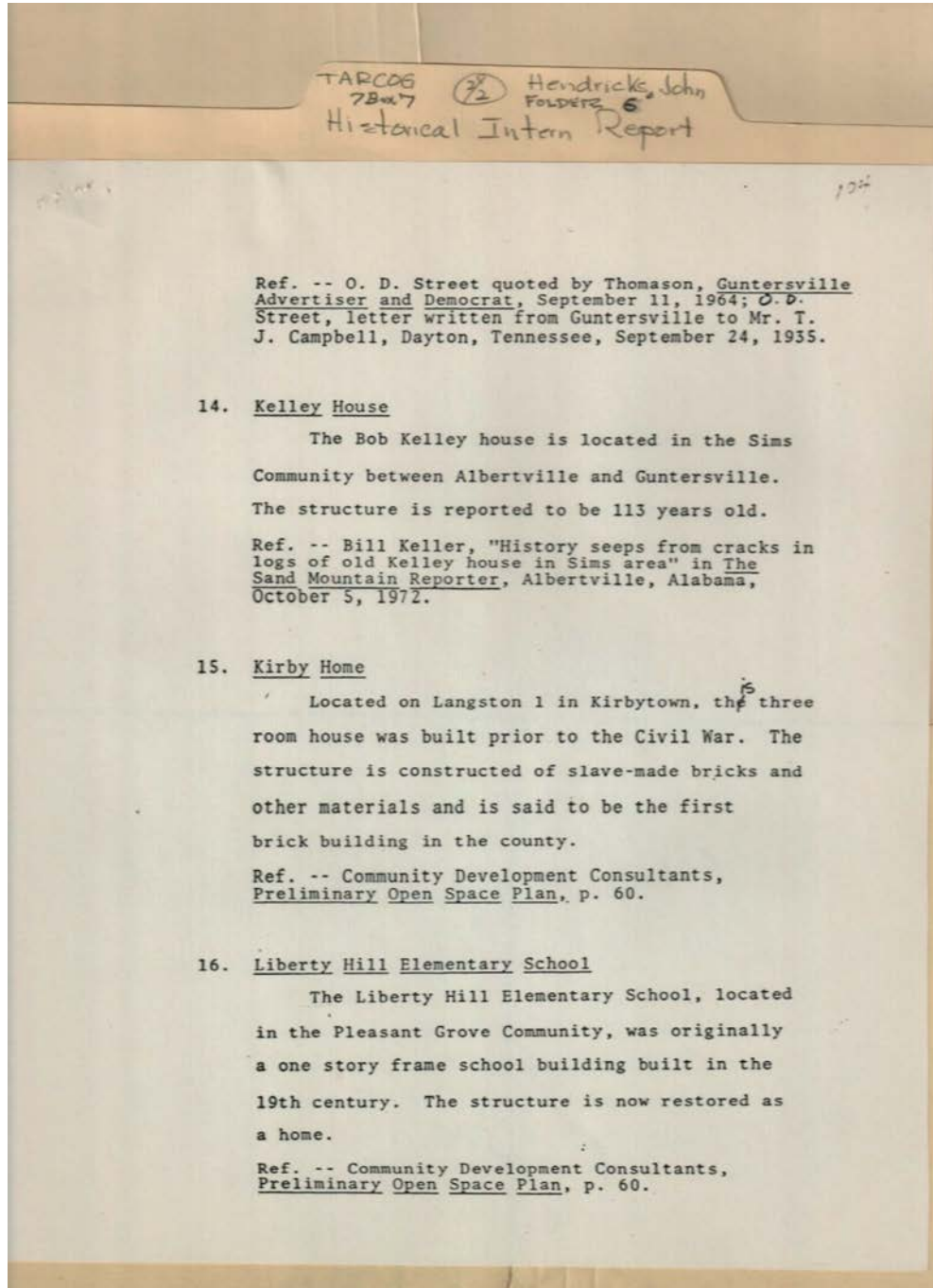
Bain, Simp

Jackson, Andrew,
General

Jackson's Trail Site
Street, O. D.

Types:

report



Names:

Campbell, T. J.

Kelley House

Kelley, Bob

Kirby Home

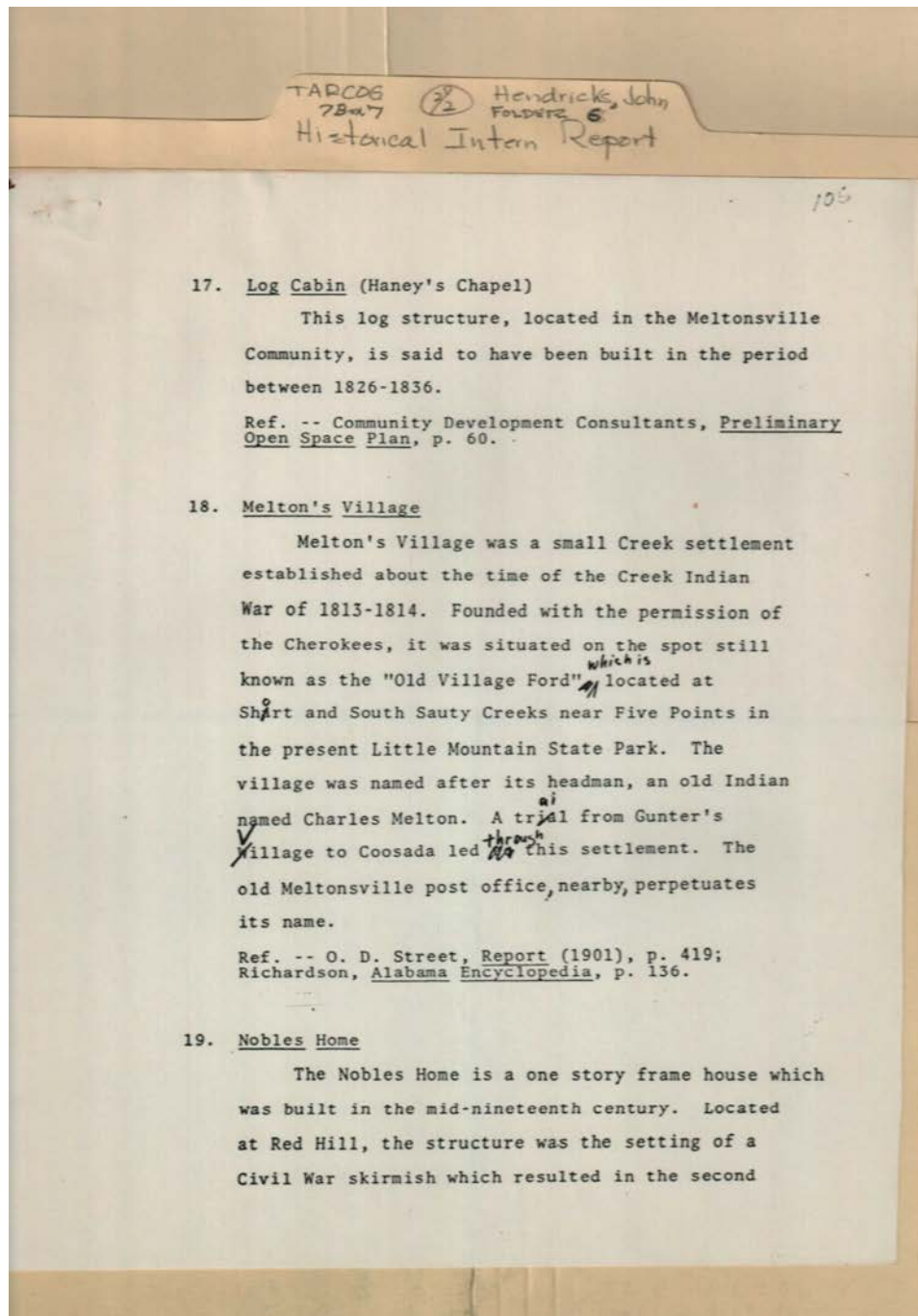
Liberty Hill

Elementary School

Thomason,

Types:

report



Names:

Log Cabin

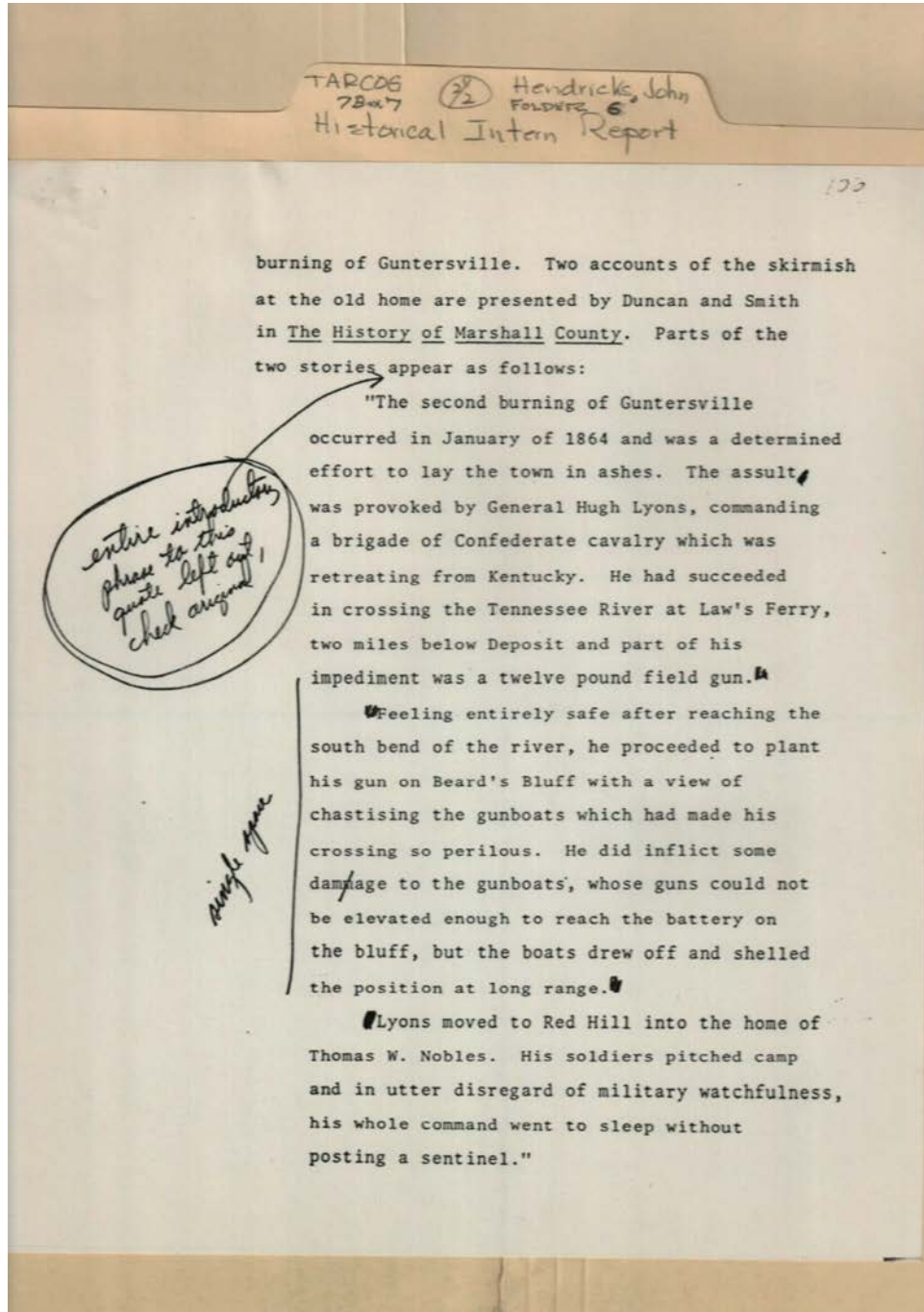
Melton, Charles
(Indian)

Melton's Village
Nobles, Home

Street, O. D.

Types:

report



Names:

Duncan,

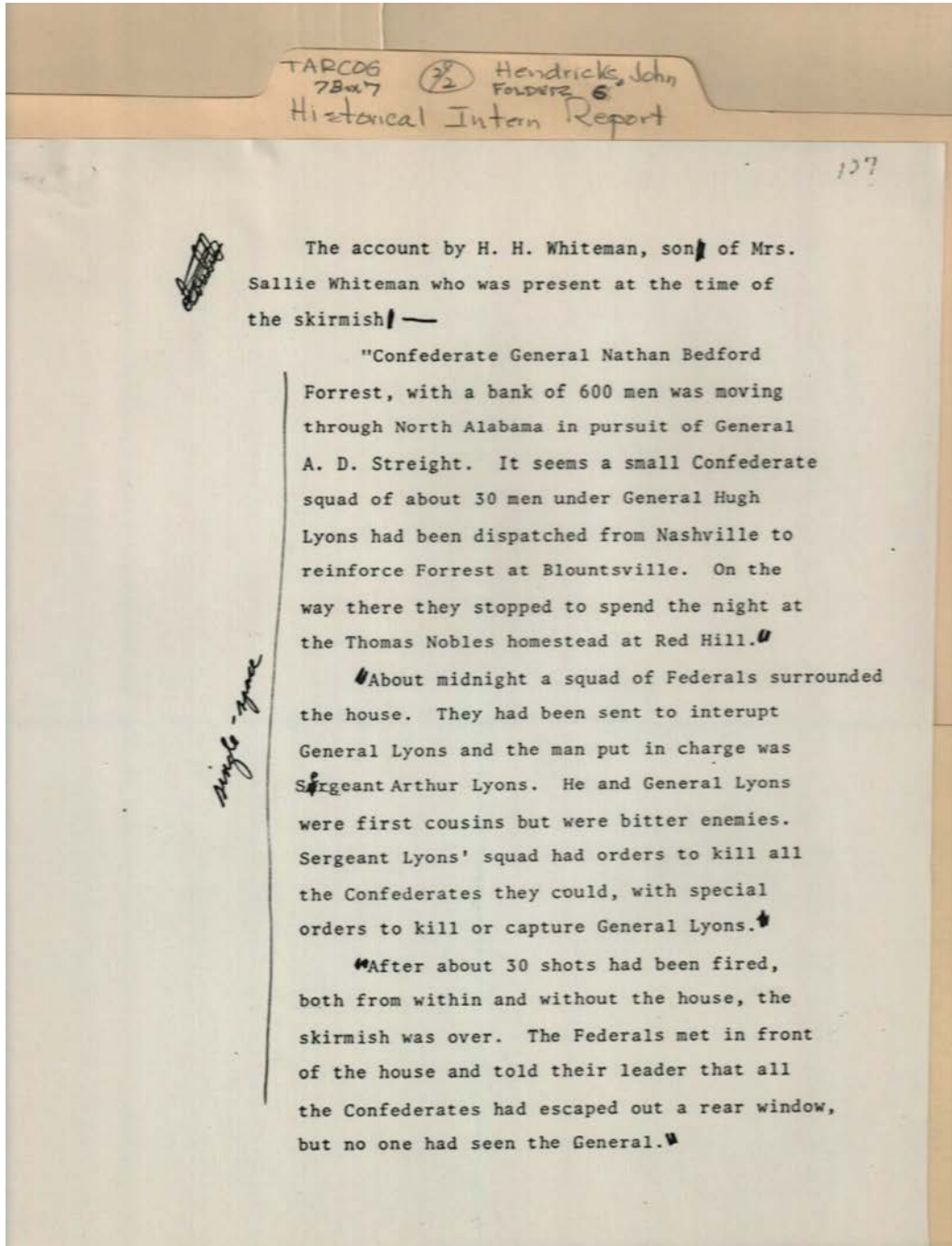
Lyons, Hugh, General

Nobles, Thomas W.

Smith,

Types:

essay



Names:

Forrest, Nathan
Bedford, General

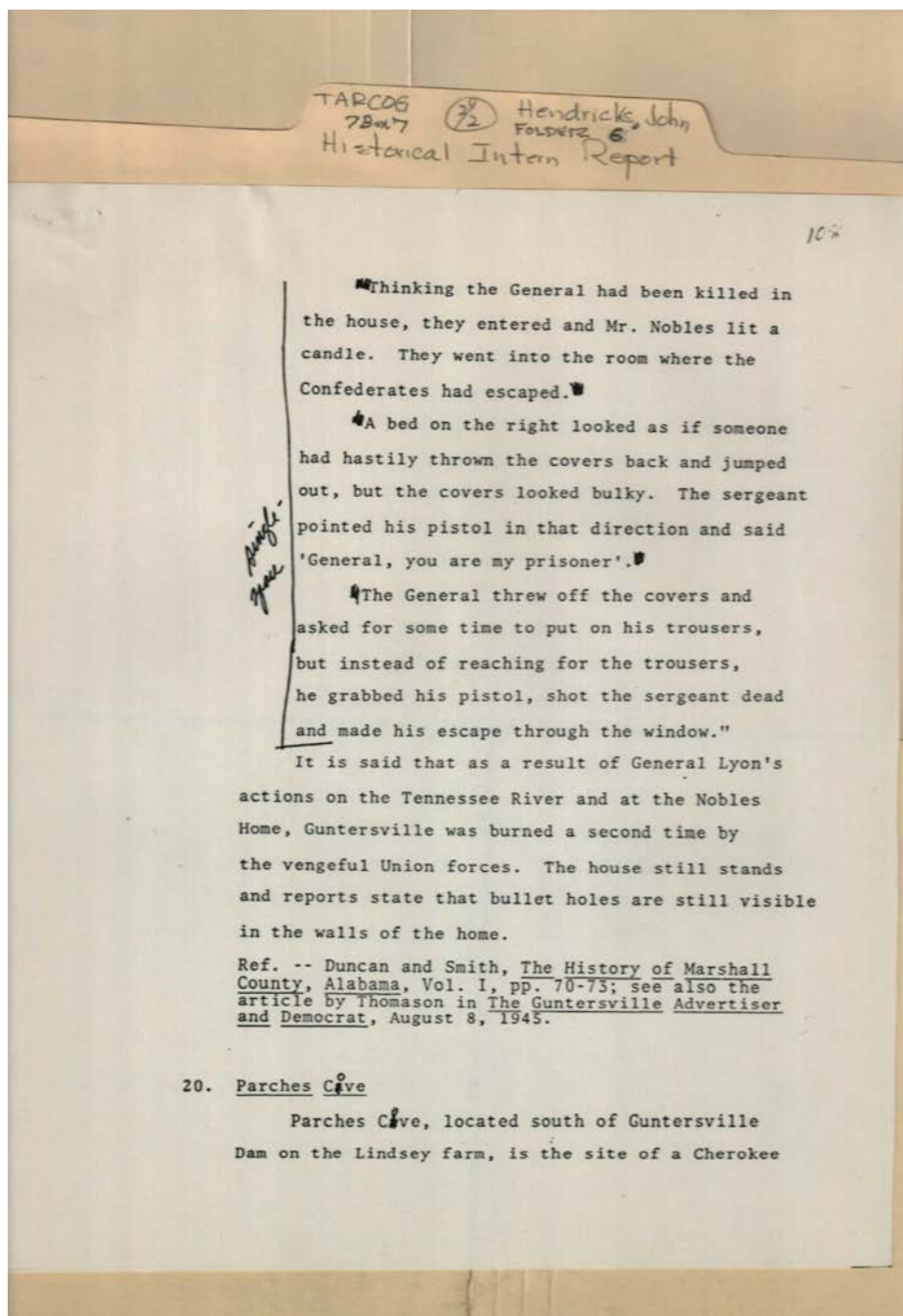
Lyons, Arthur,
Sergeant
Lyons, Hugh, General

Nobles Home
Streight, A. D.,
General

Whiteman, H. H
Whiteman, Sallie,
Mrs.

Types:

essay



Thinking the General had been killed in the house, they entered and Mr. Nobles lit a candle. They went into the room where the Confederates had escaped.

A bed on the right looked as if someone had hastily thrown the covers back and jumped out, but the covers looked bulky. The sergeant pointed his pistol in that direction and said 'General, you are my prisoner'.

The General threw off the covers and asked for some time to put on his trousers, but instead of reaching for the trousers, he grabbed his pistol, shot the sergeant dead and made his escape through the window."

It is said that as a result of General Lyon's actions on the Tennessee River and at the Nobles Home, Guntersville was burned a second time by the vengeful Union forces. The house still stands and reports state that bullet holes are still visible in the walls of the home.

Ref. -- Duncan and Smith, The History of Marshall County, Alabama, Vol. I, pp. 70-73; see also the article by Thomason in The Guntersville Advertiser and Democrat, August 8, 1945.

20. Parches Cave

Parches Cave, located south of Guntersville Dam on the Lindsey farm, is the site of a Cherokee

Names:

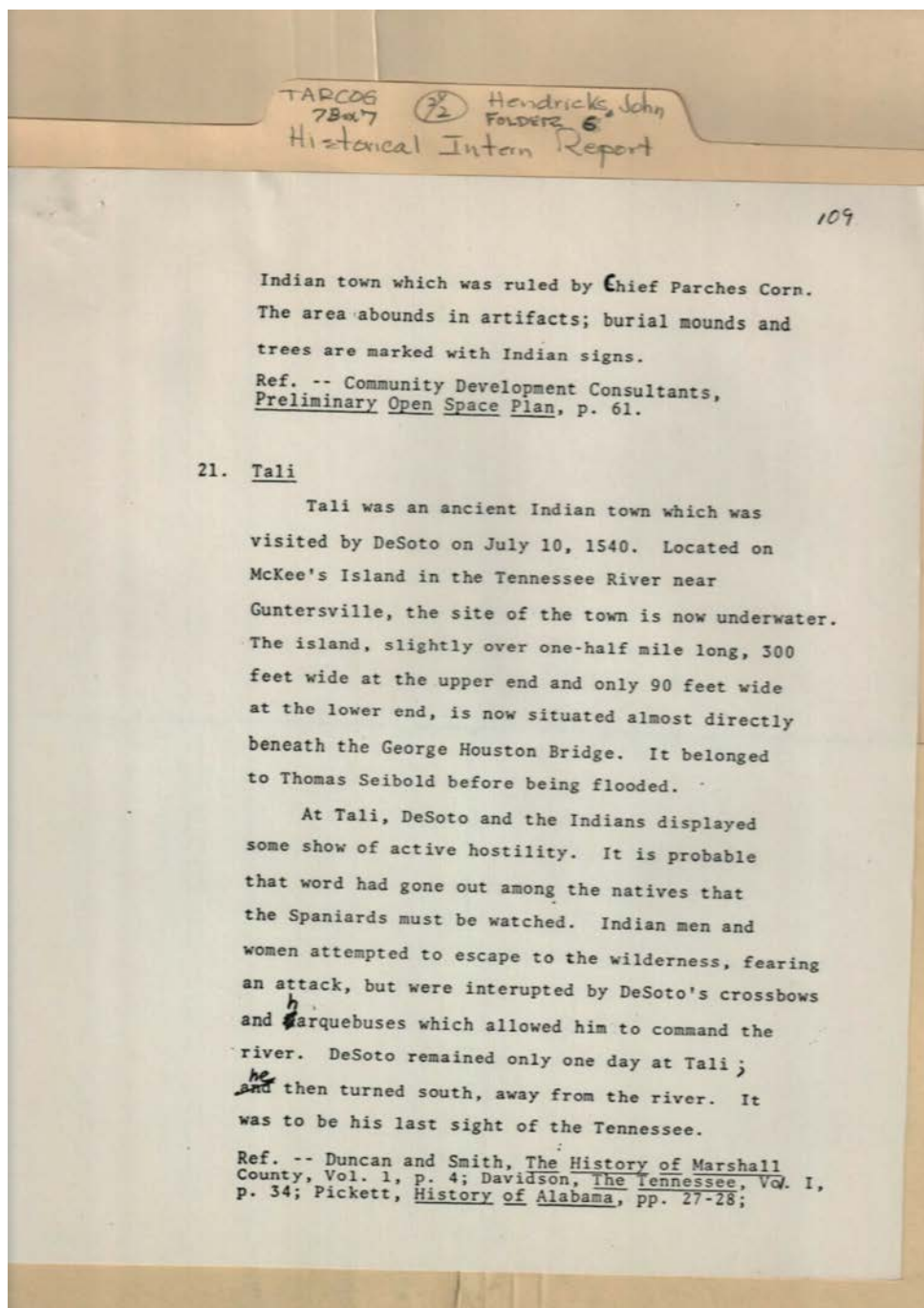
Duncan,
Lyons, Hugh, General

Nobles,
Parches Cave

Smith,
Thomason,

Types:

essay



Names:

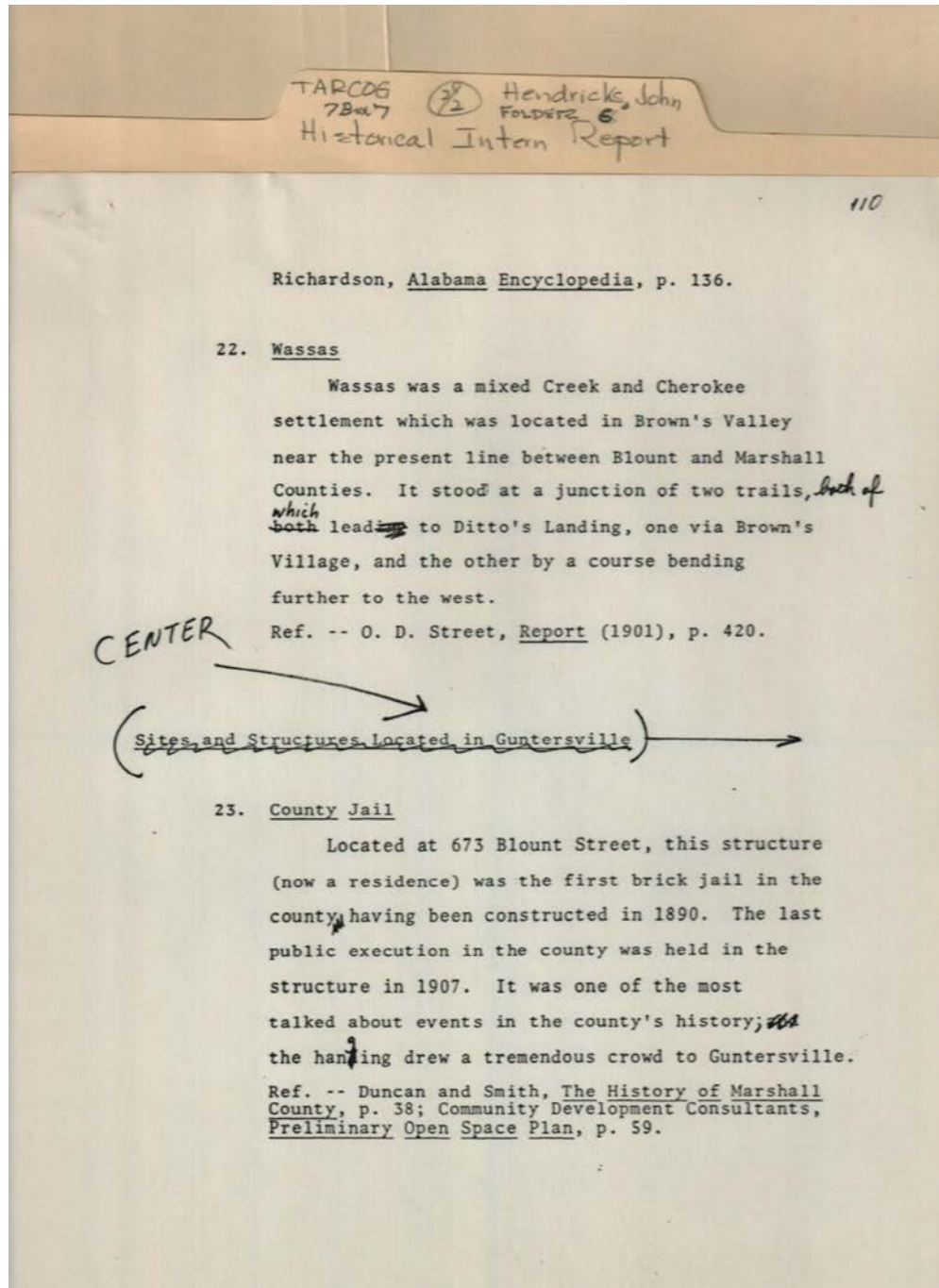
Davidson,
DeSoto,
Duncan,

Houston, George
Parches Corn (Indian
Chief)

Pickett,
Smith,
Tali

Types:

essay



Names:

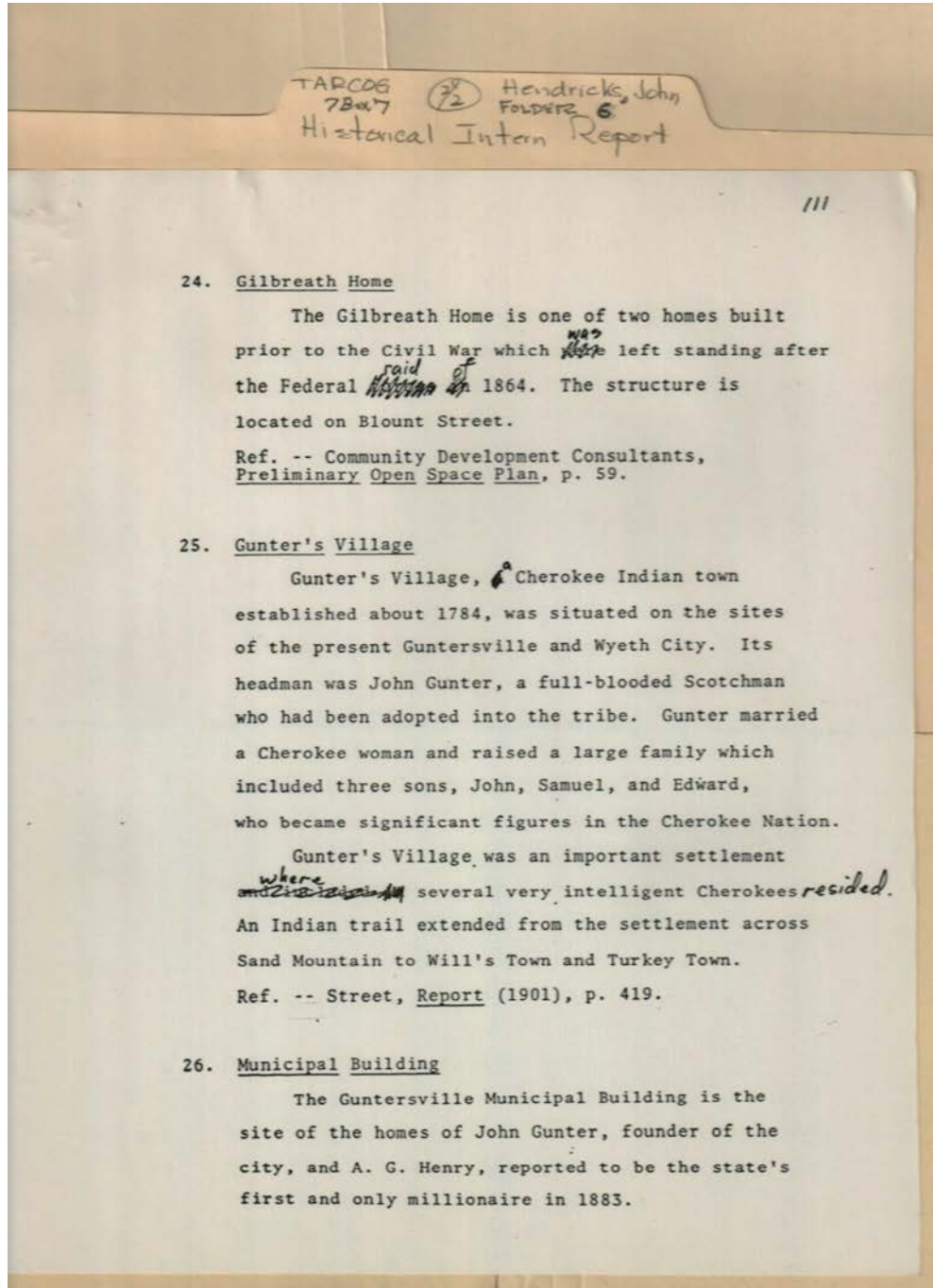
County Jail
Duncan,

Richardson,
Smith,

Street, O. D.
Wassas

Types:

essay



Names:

Gilbreath Home
Gunter, Edward

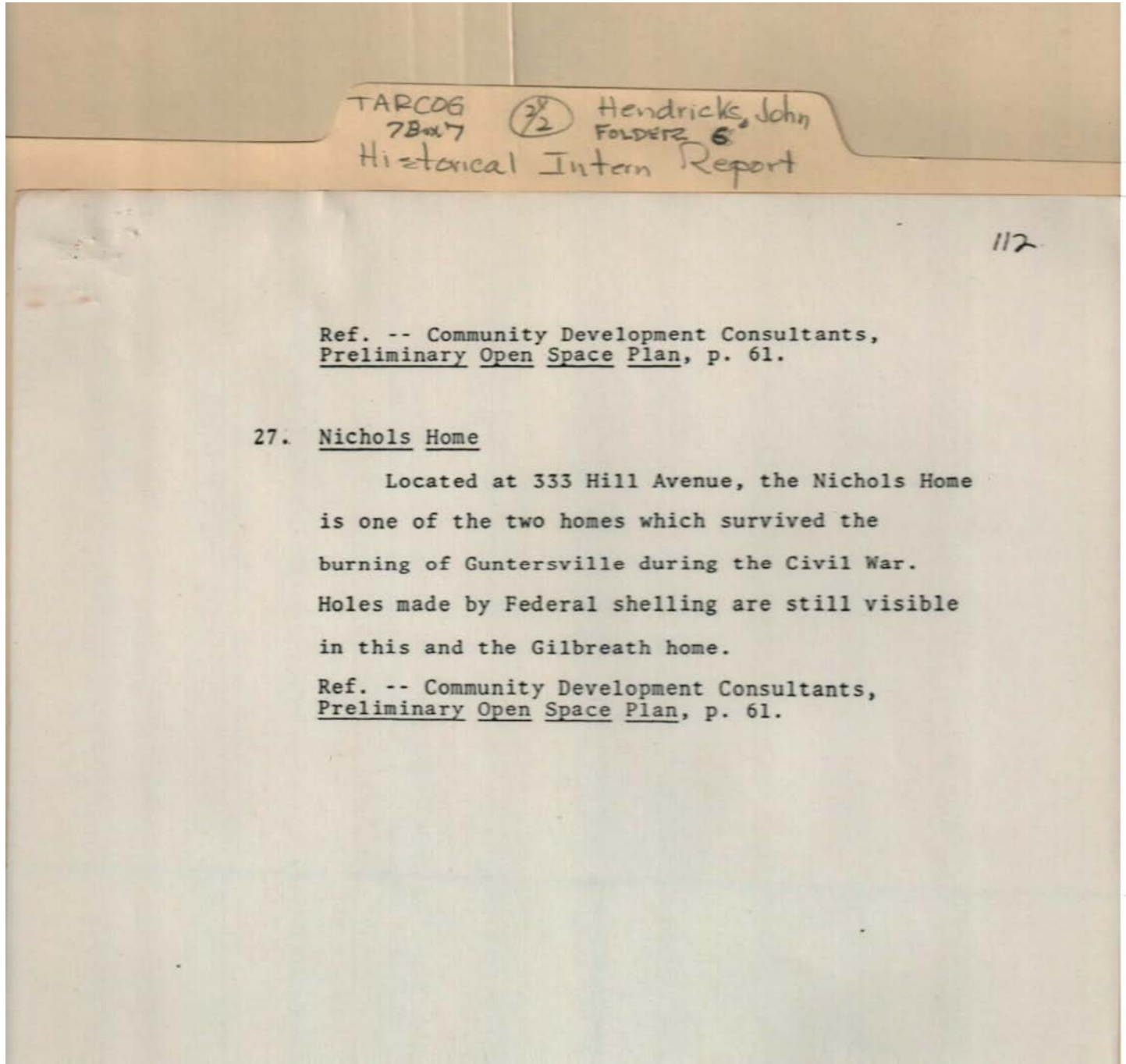
Gunter, John
Gunter, Samuel

Gunter's Village
Henry, A. G.

Municipal Building

Types:

essay



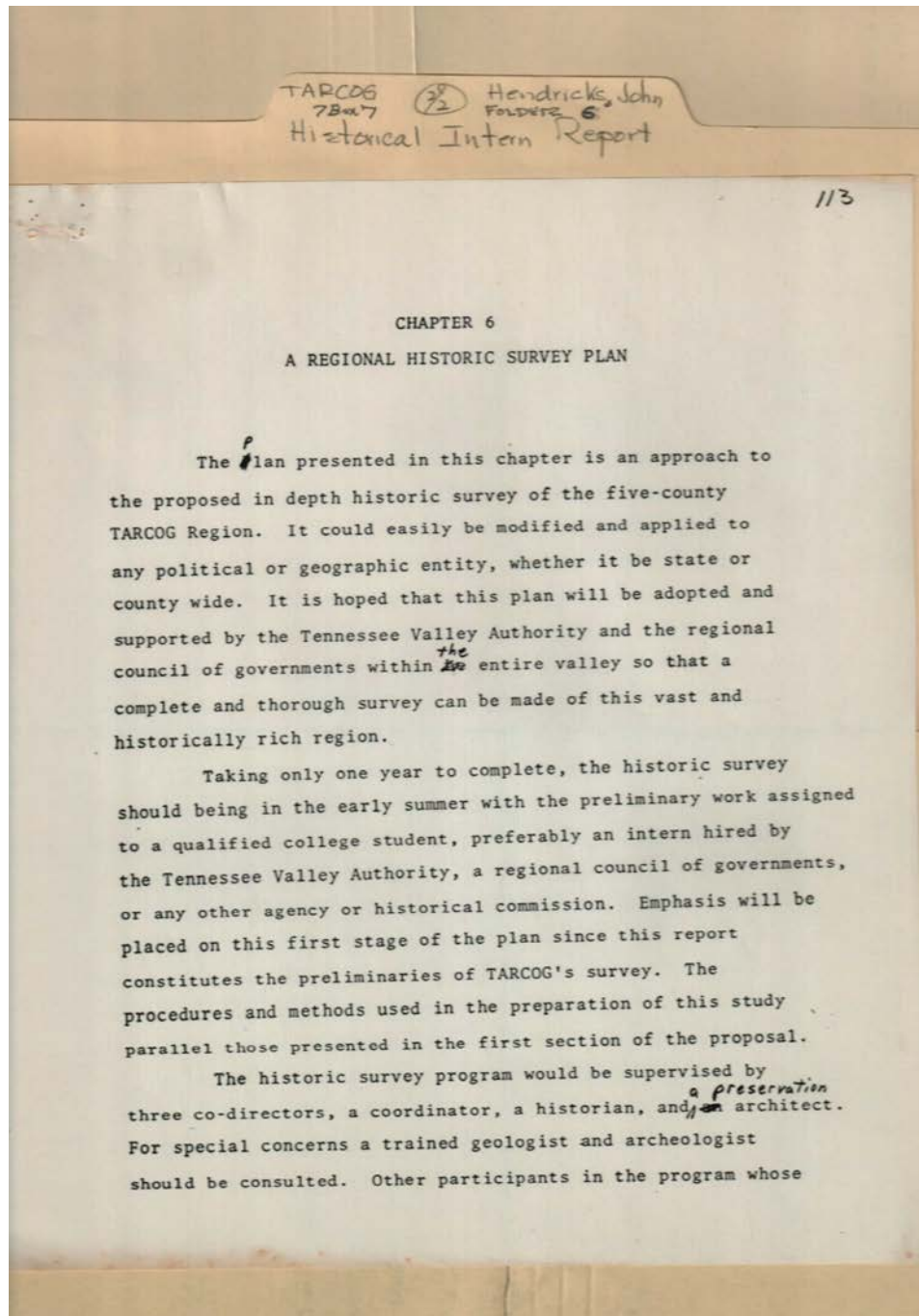
Names:

Gilbreath Home

Nichols Home

Types:

essay

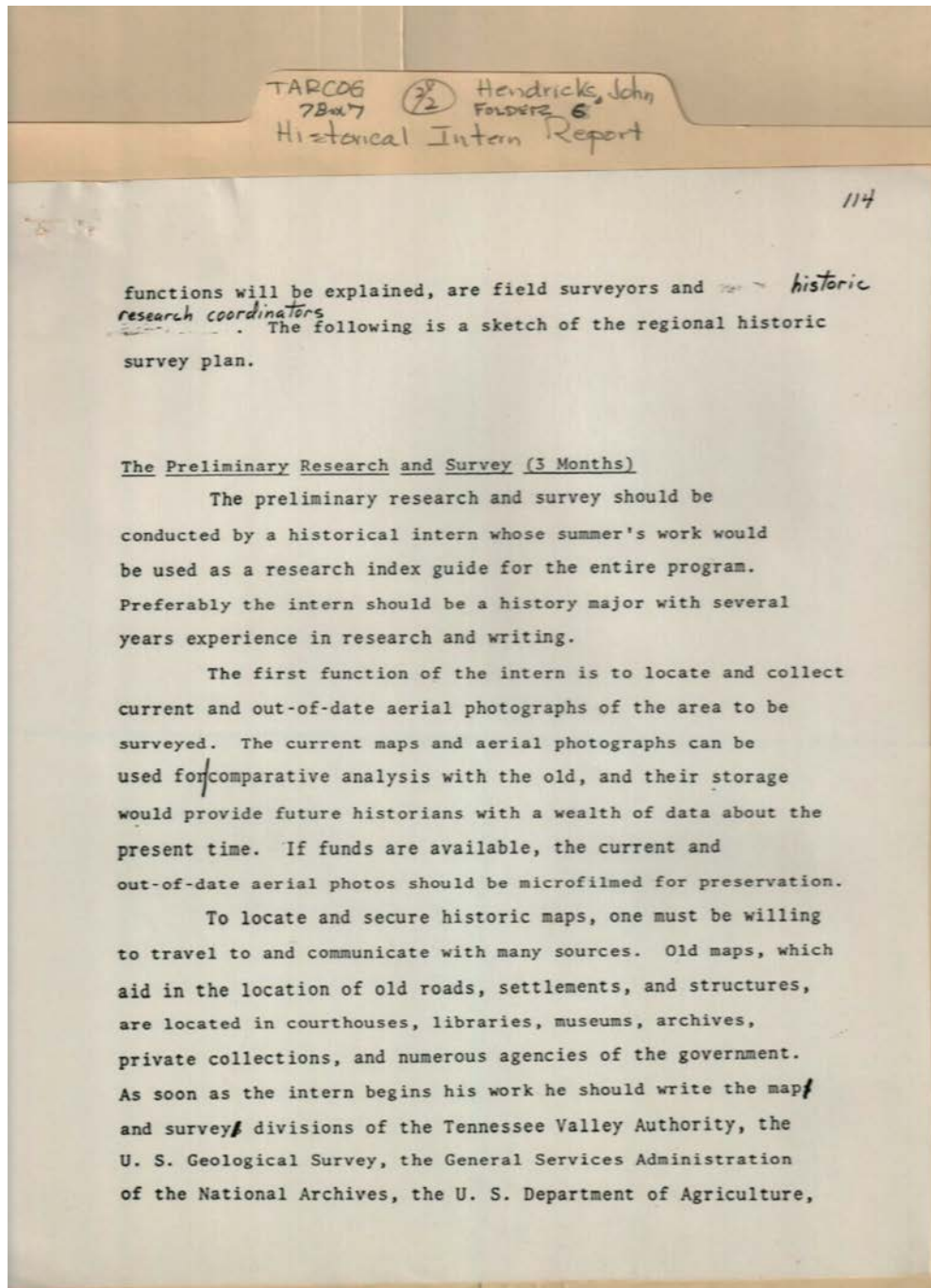


Names:

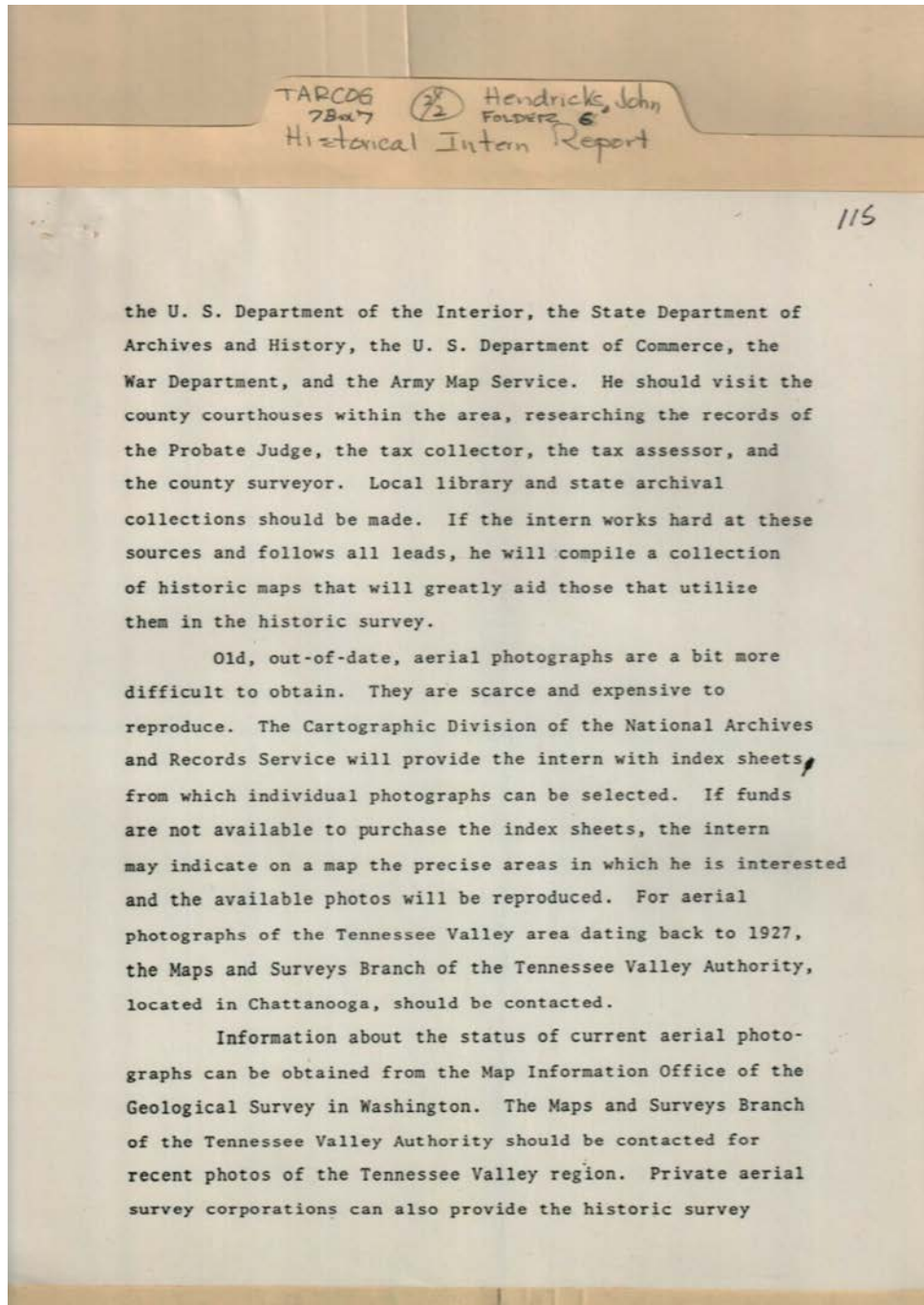
Regional Historic
Survey Plan

Types:

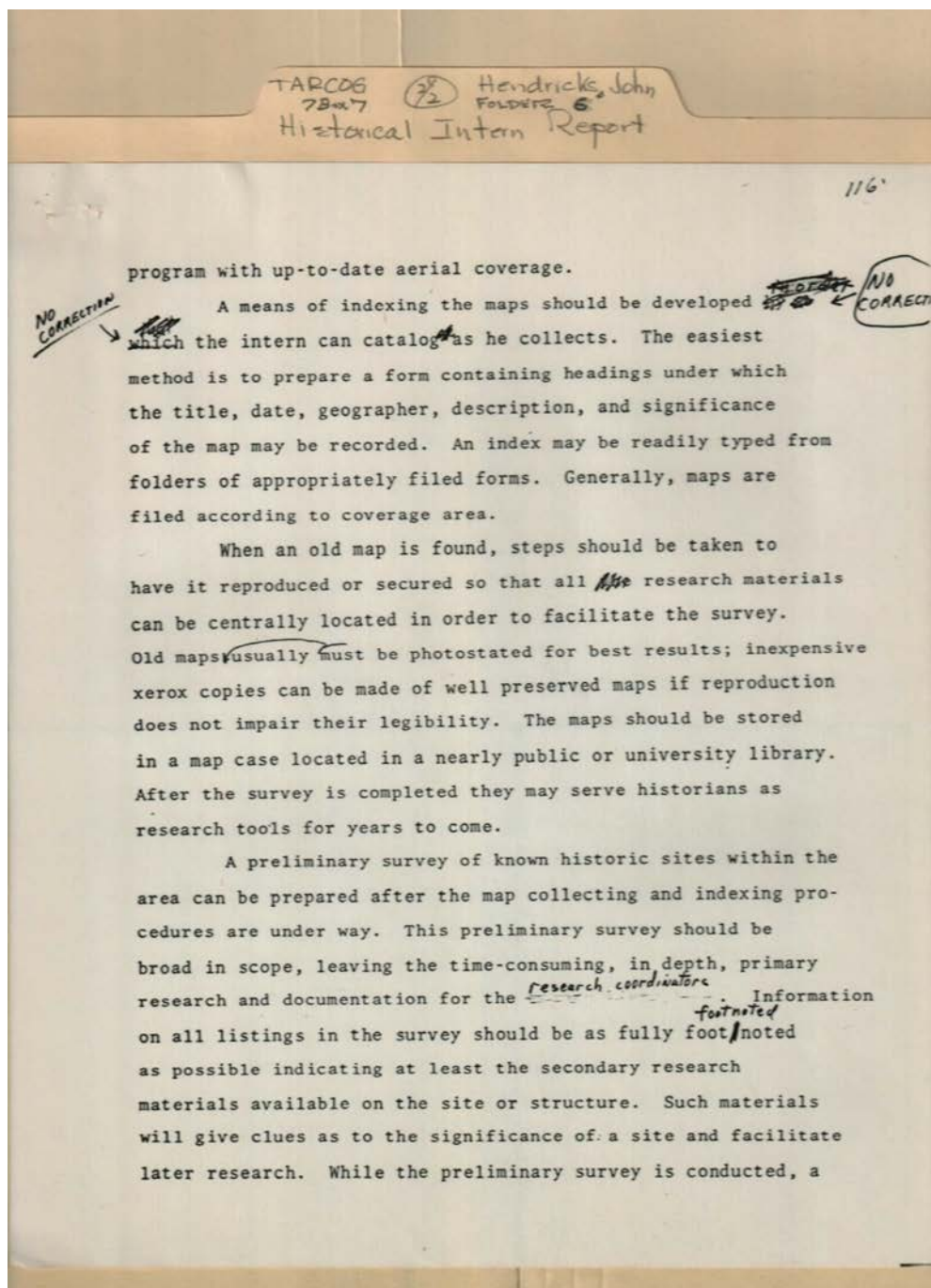
plan



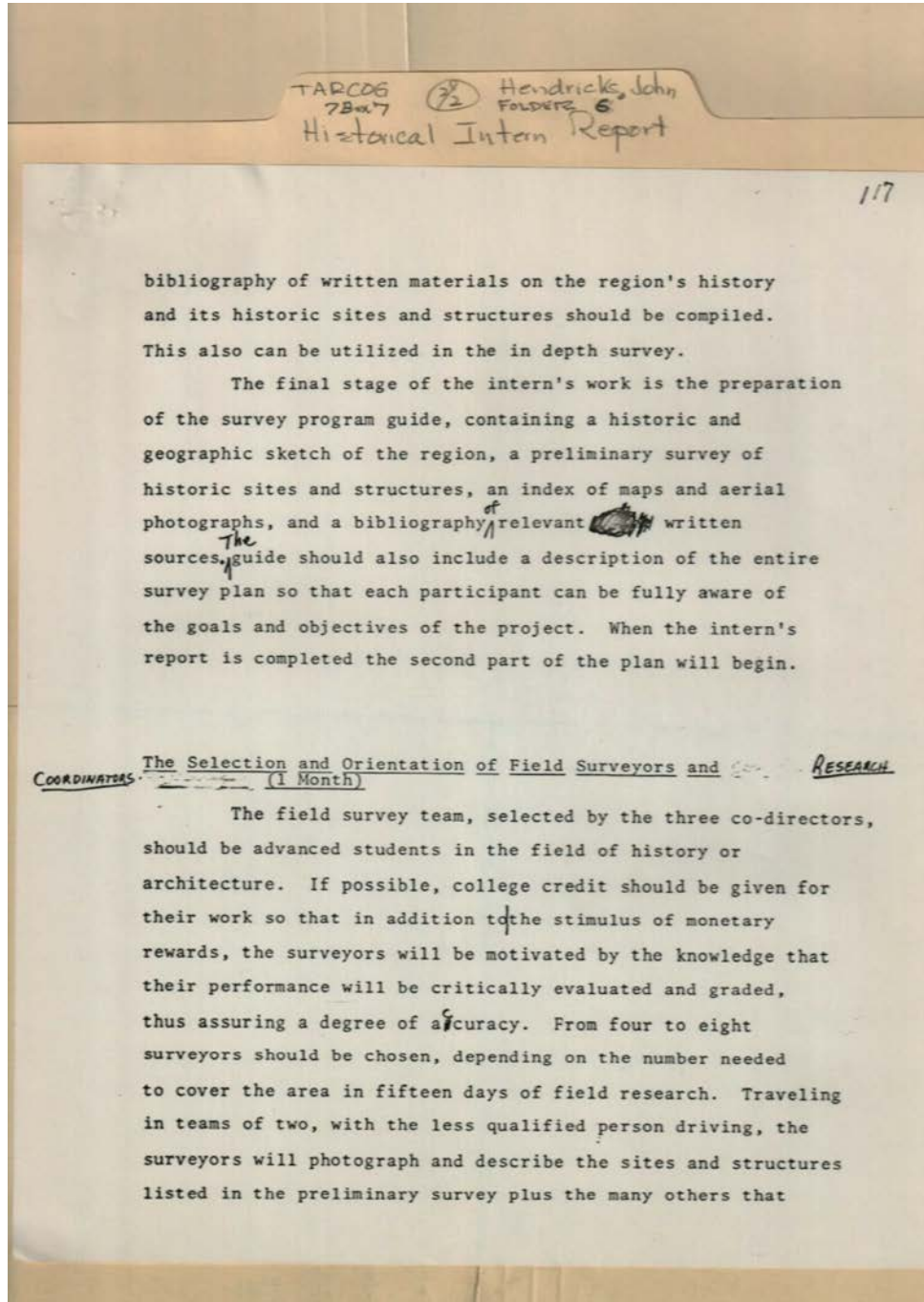
Types:
plan



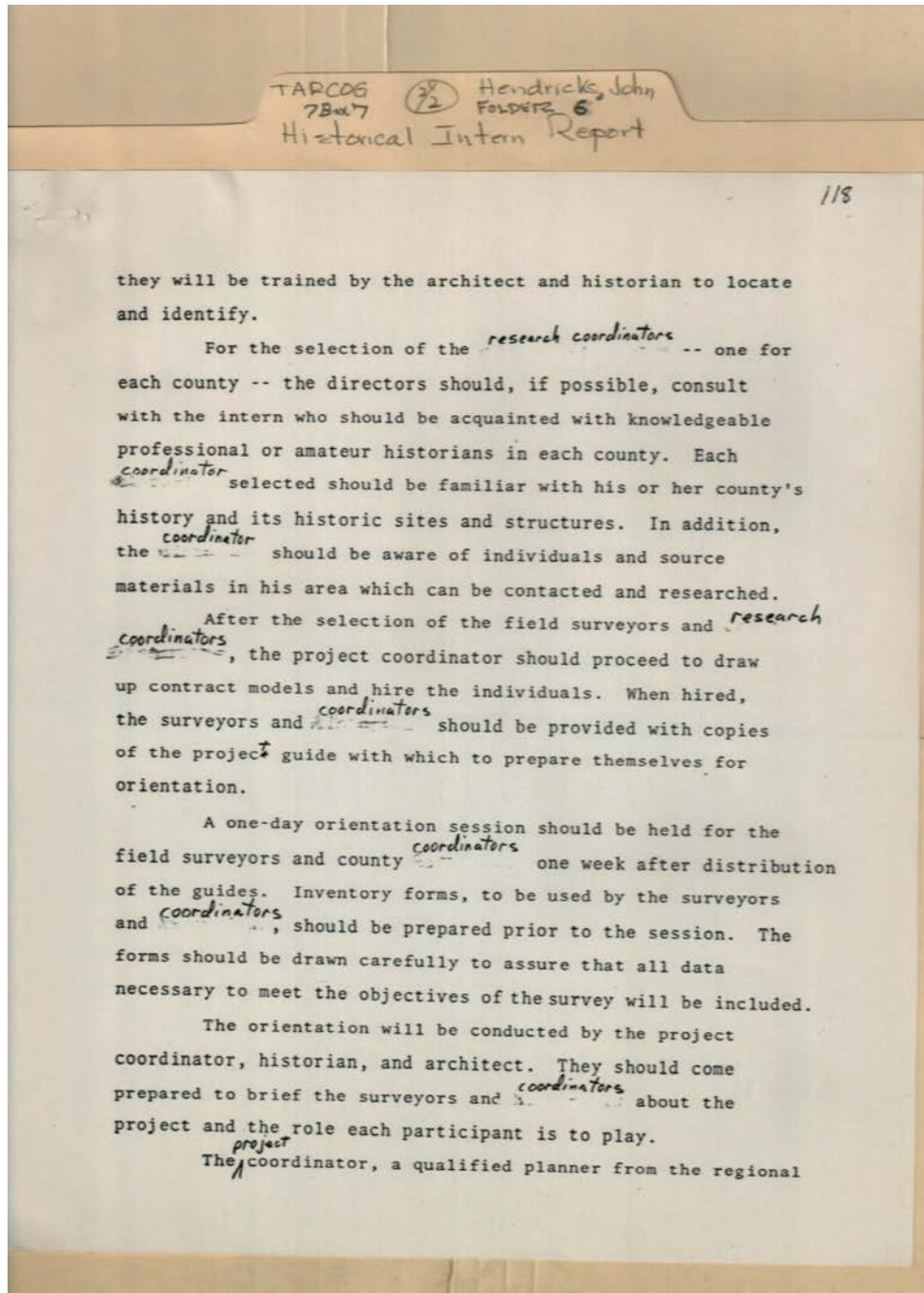
Types:
plan



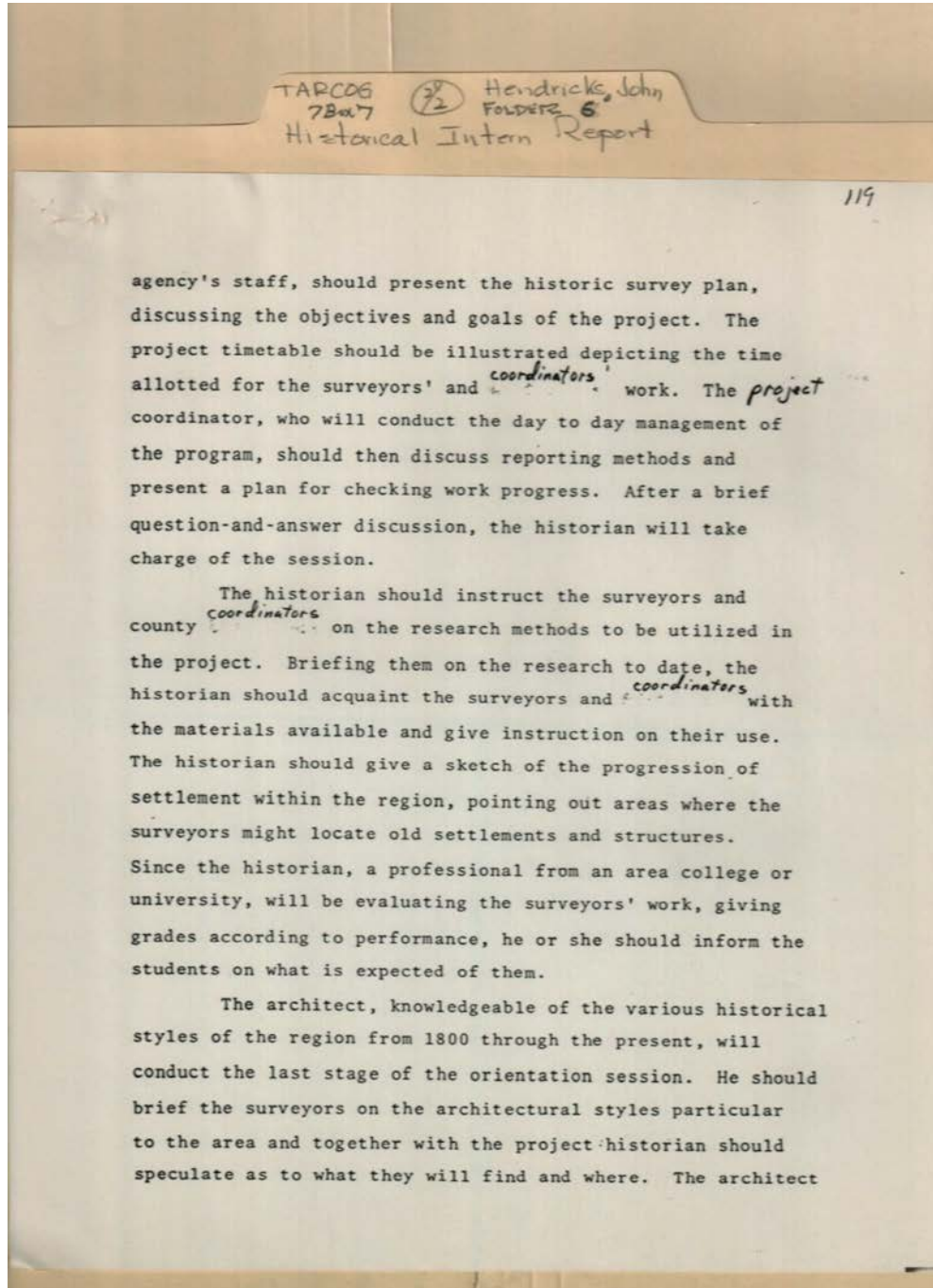
Types:
plan



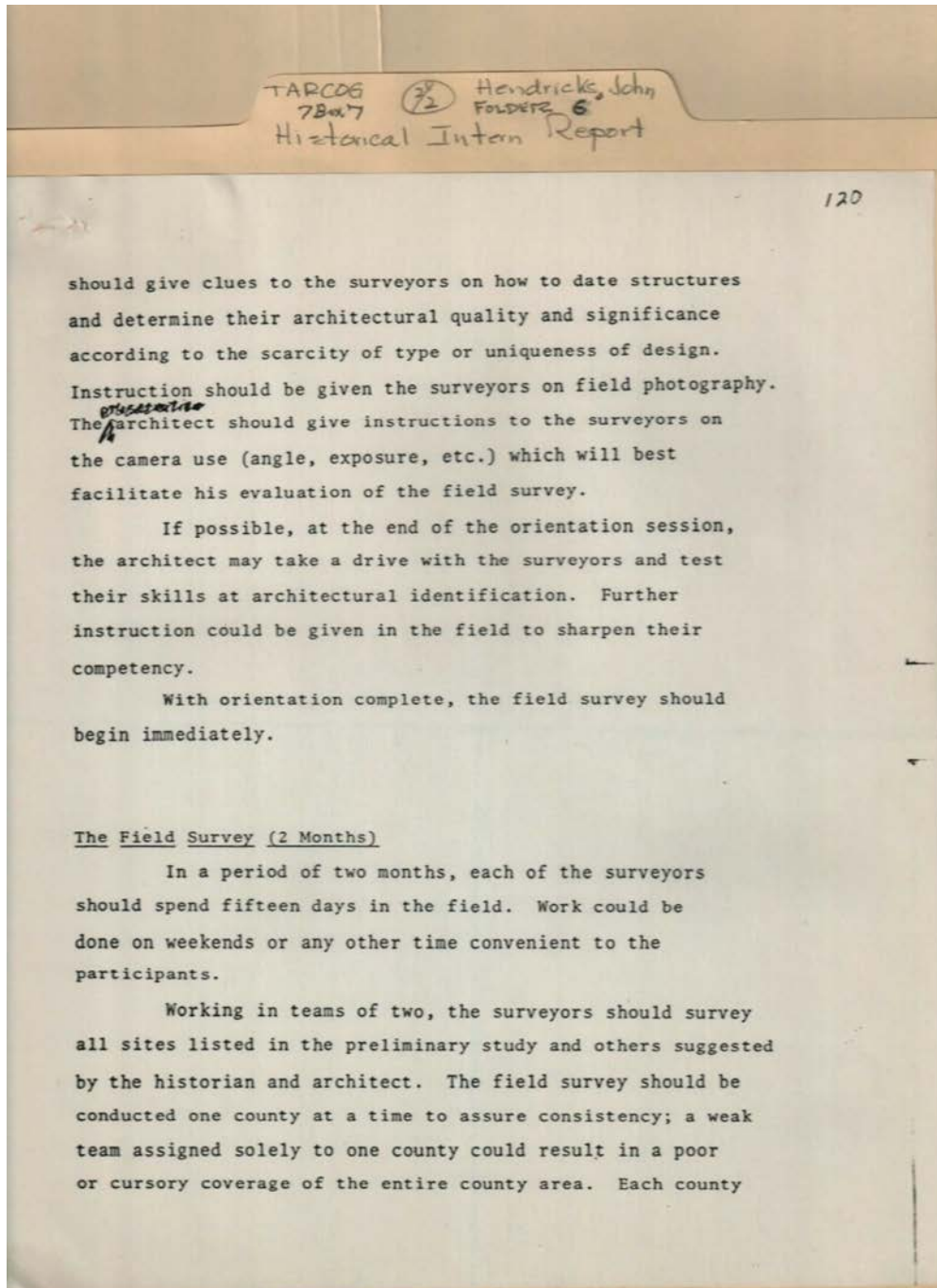
Types:
plan



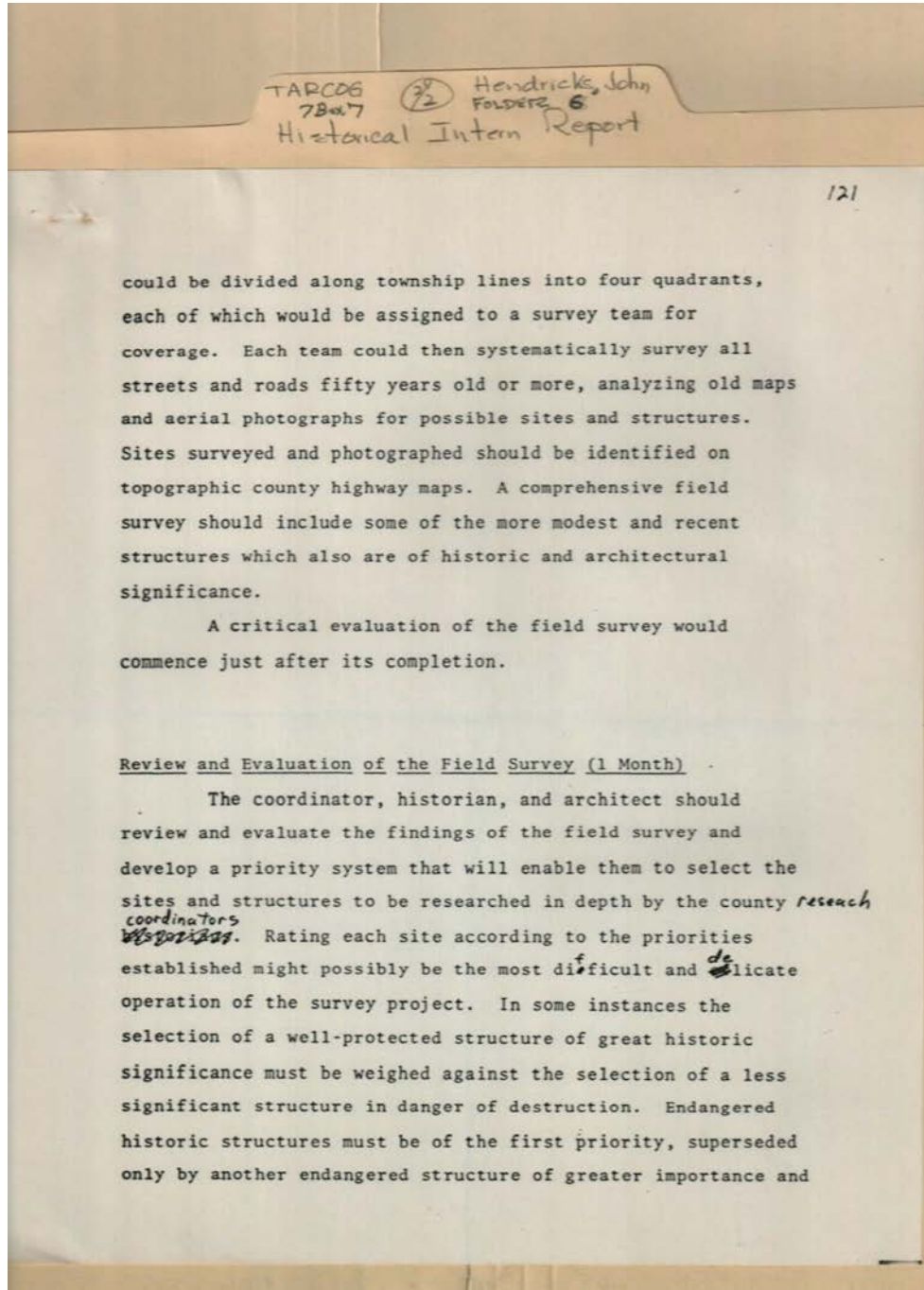
Types:
plan



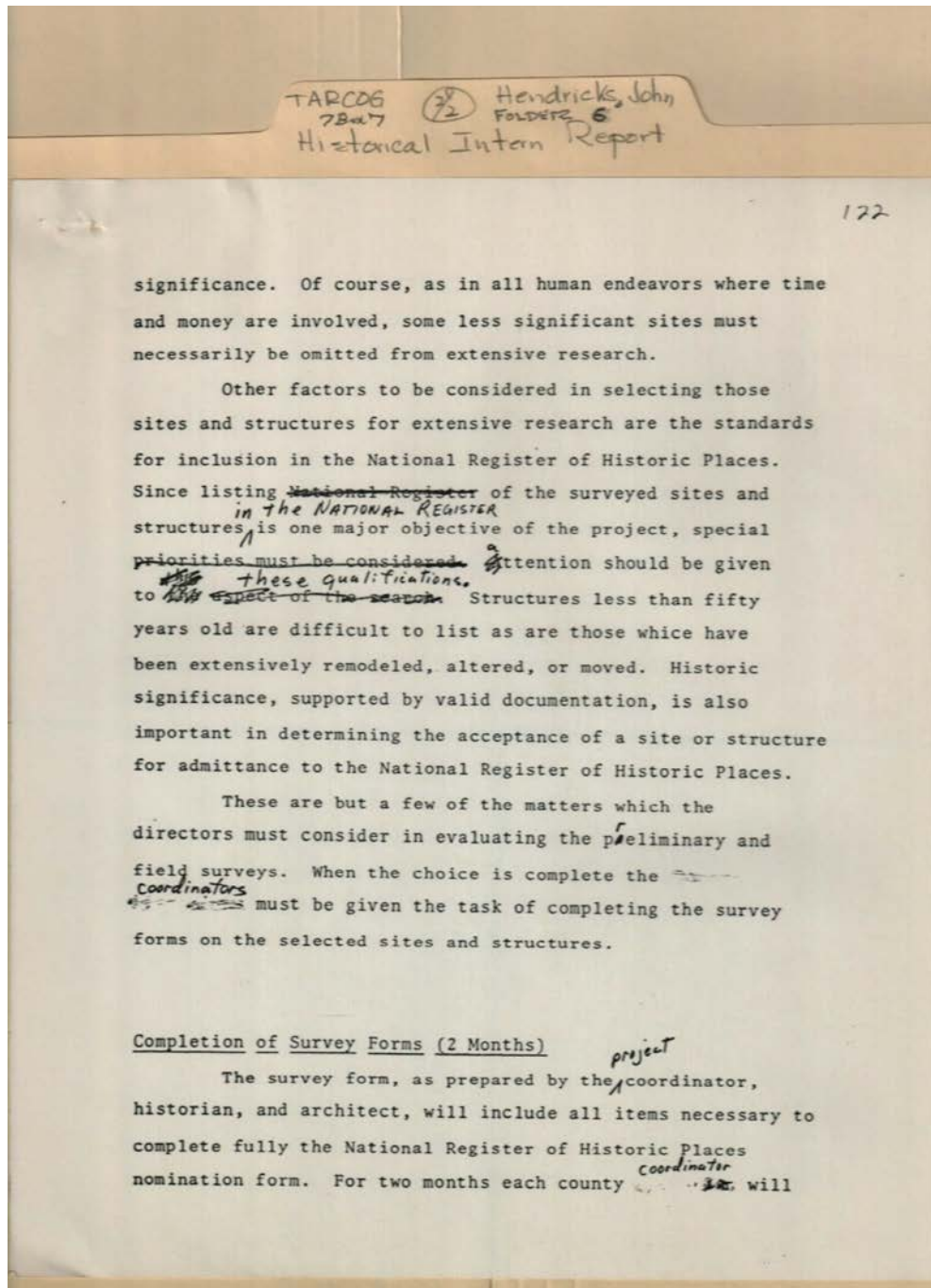
Types:
plan



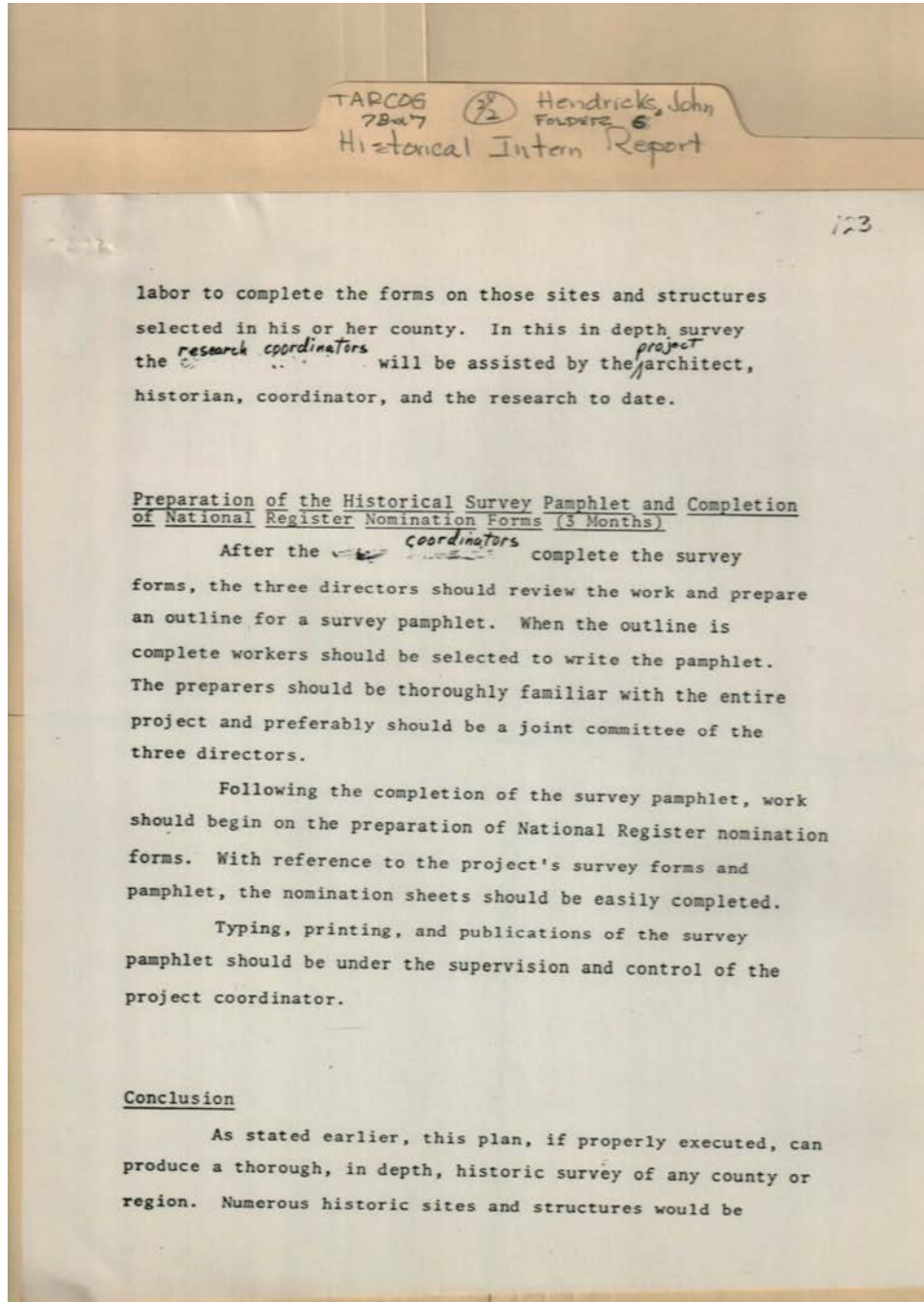
Types:
plan



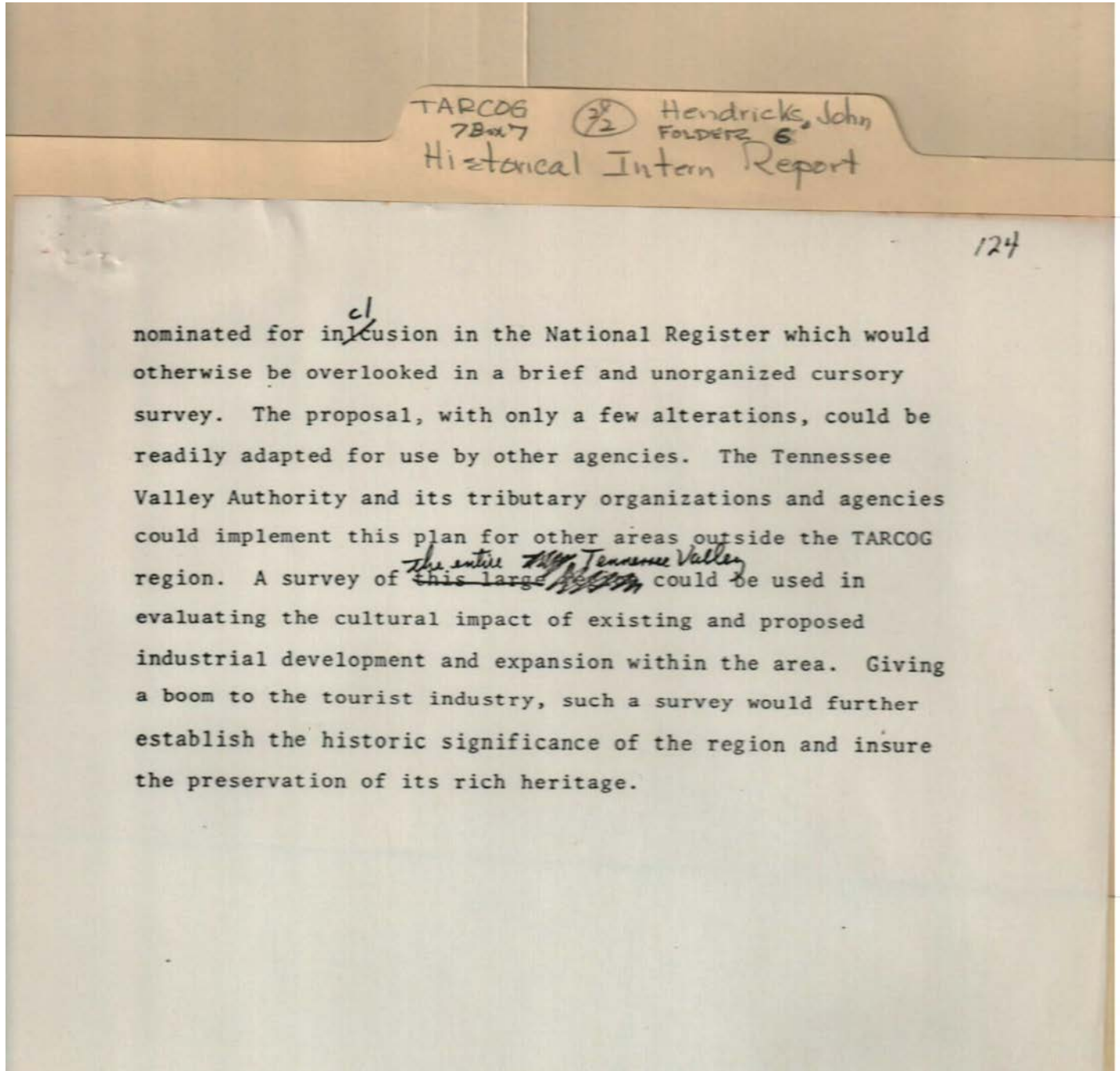
Types:
plan



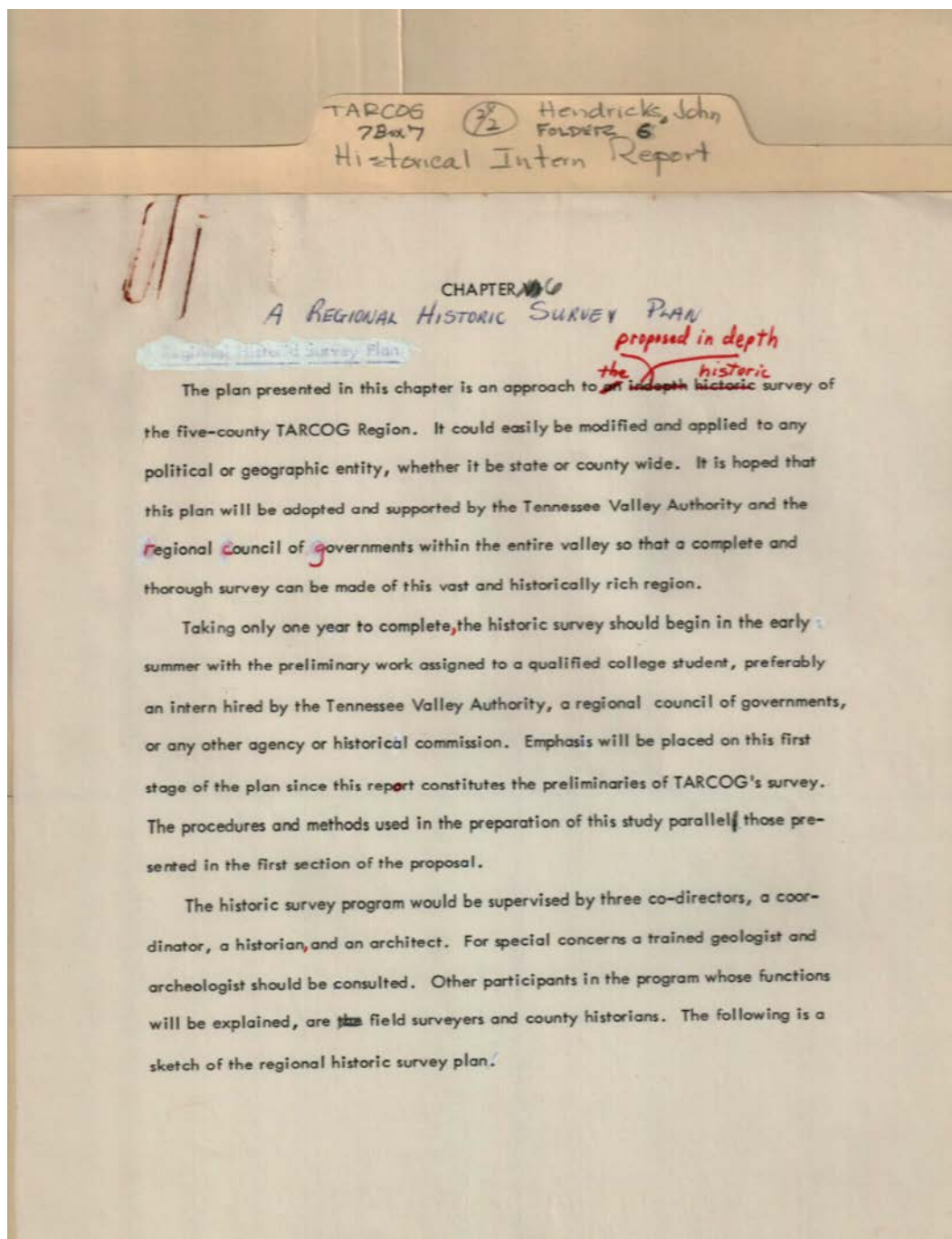
Types:
plan



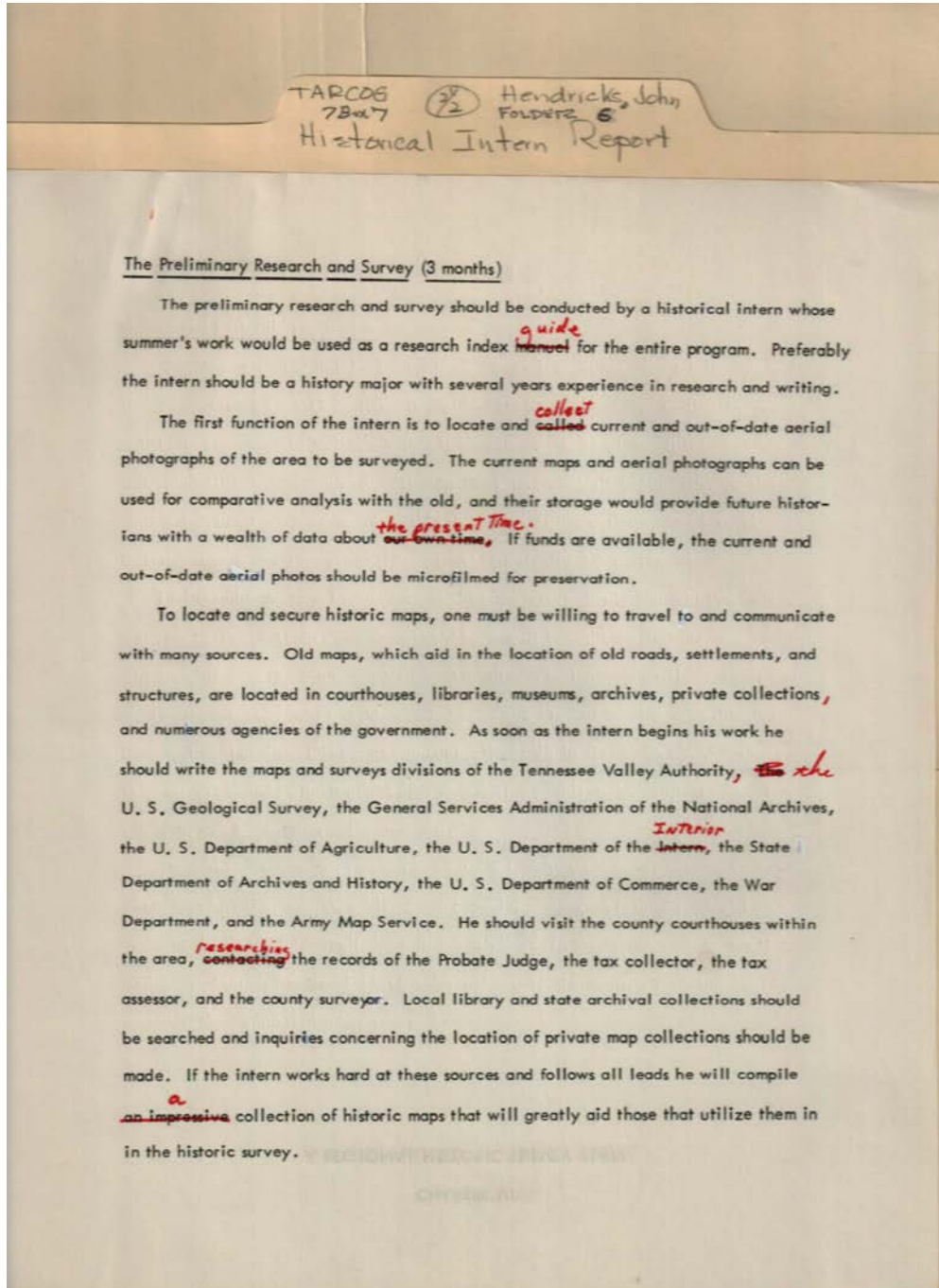
Types:
plan



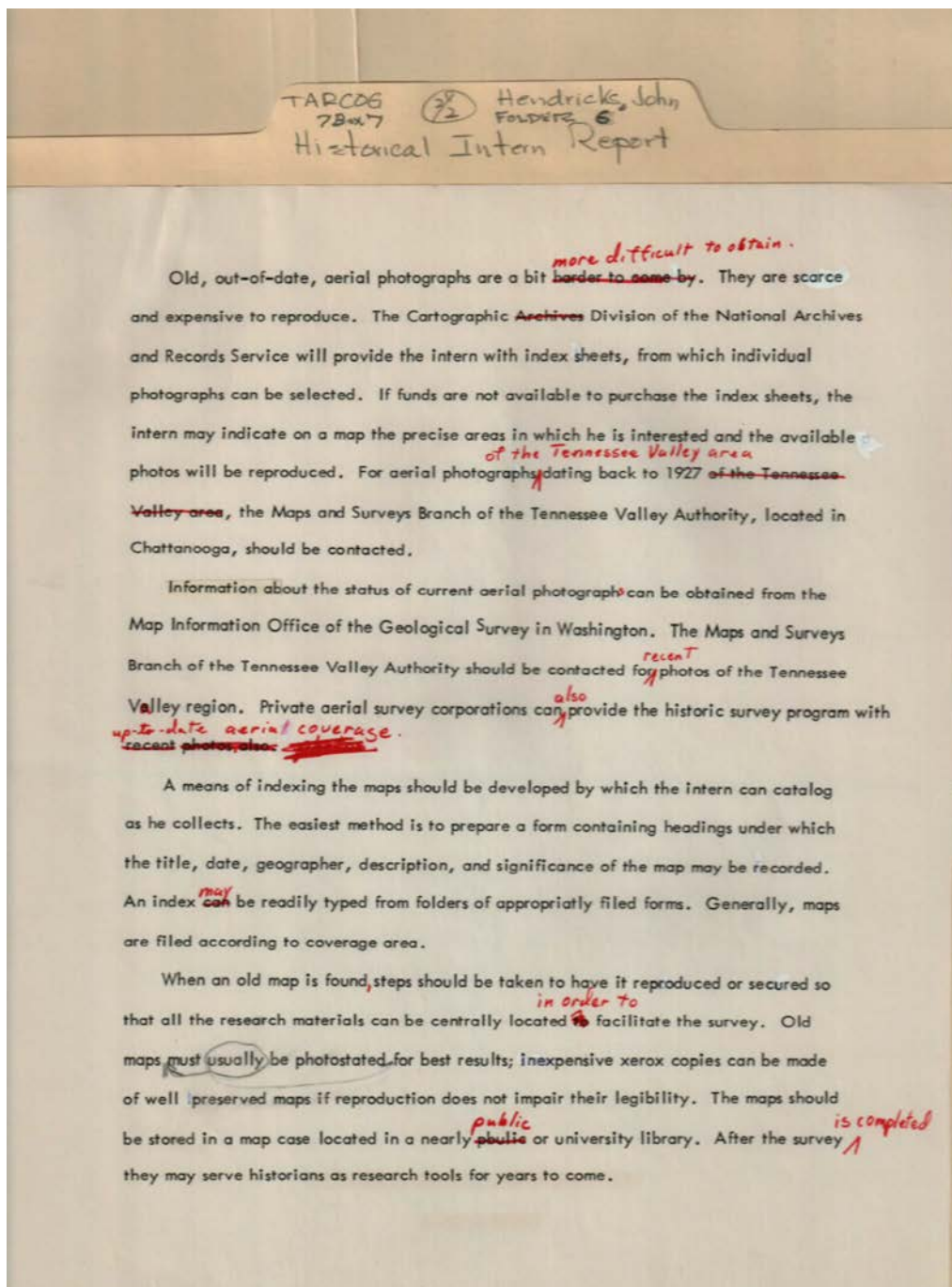
Types:
plan



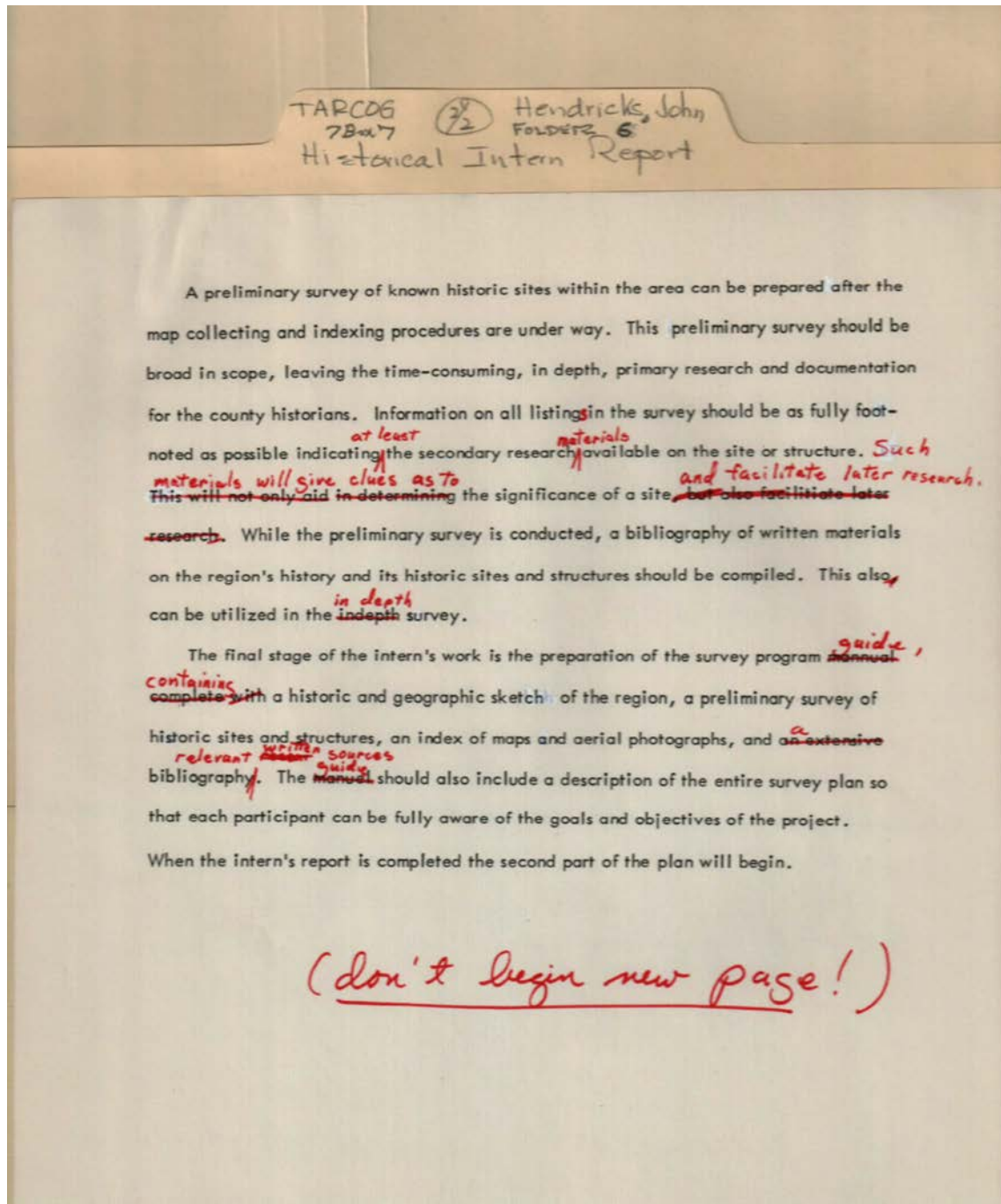
Types:
plan

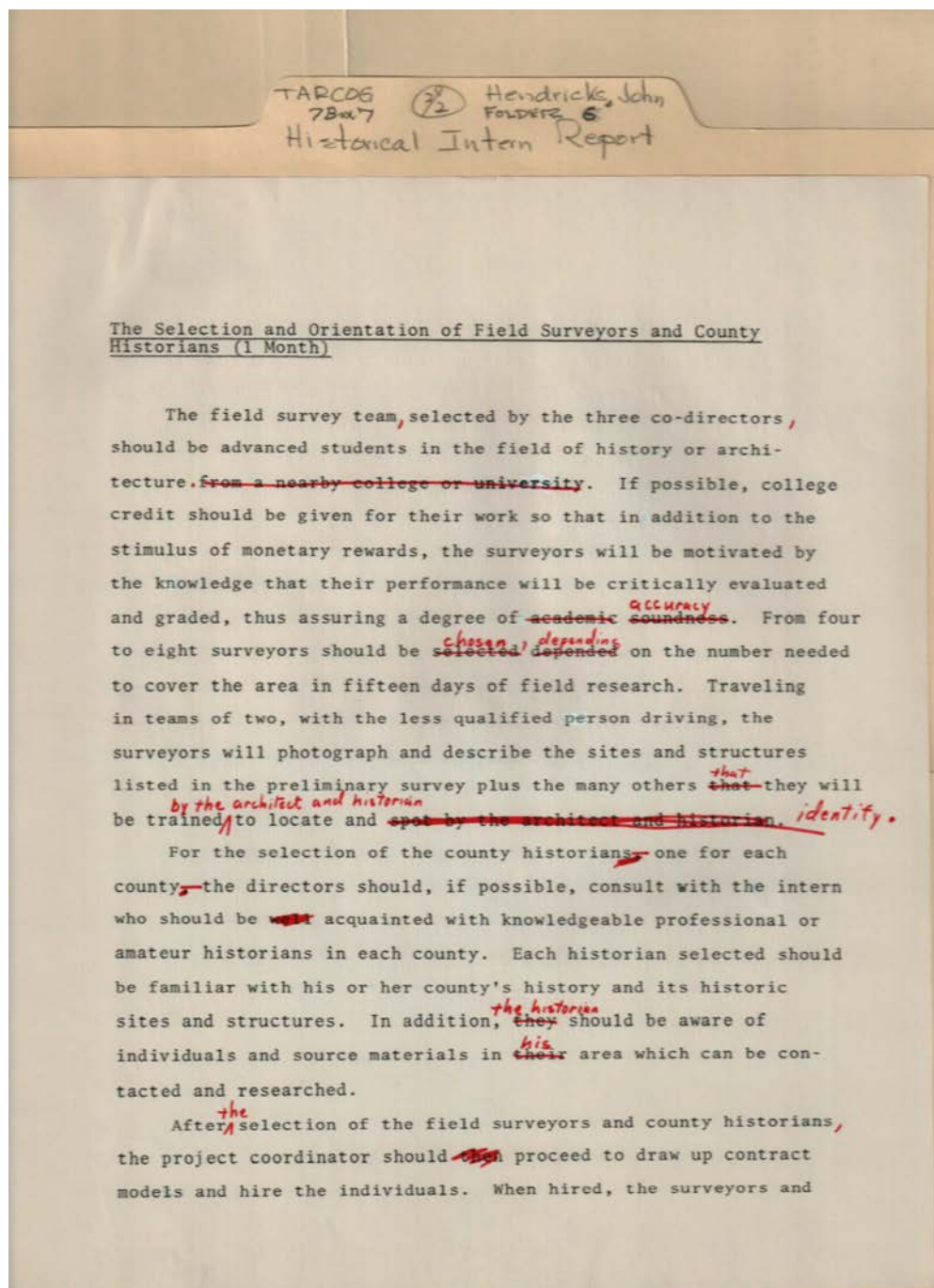


Types:
plan



Types:
plan



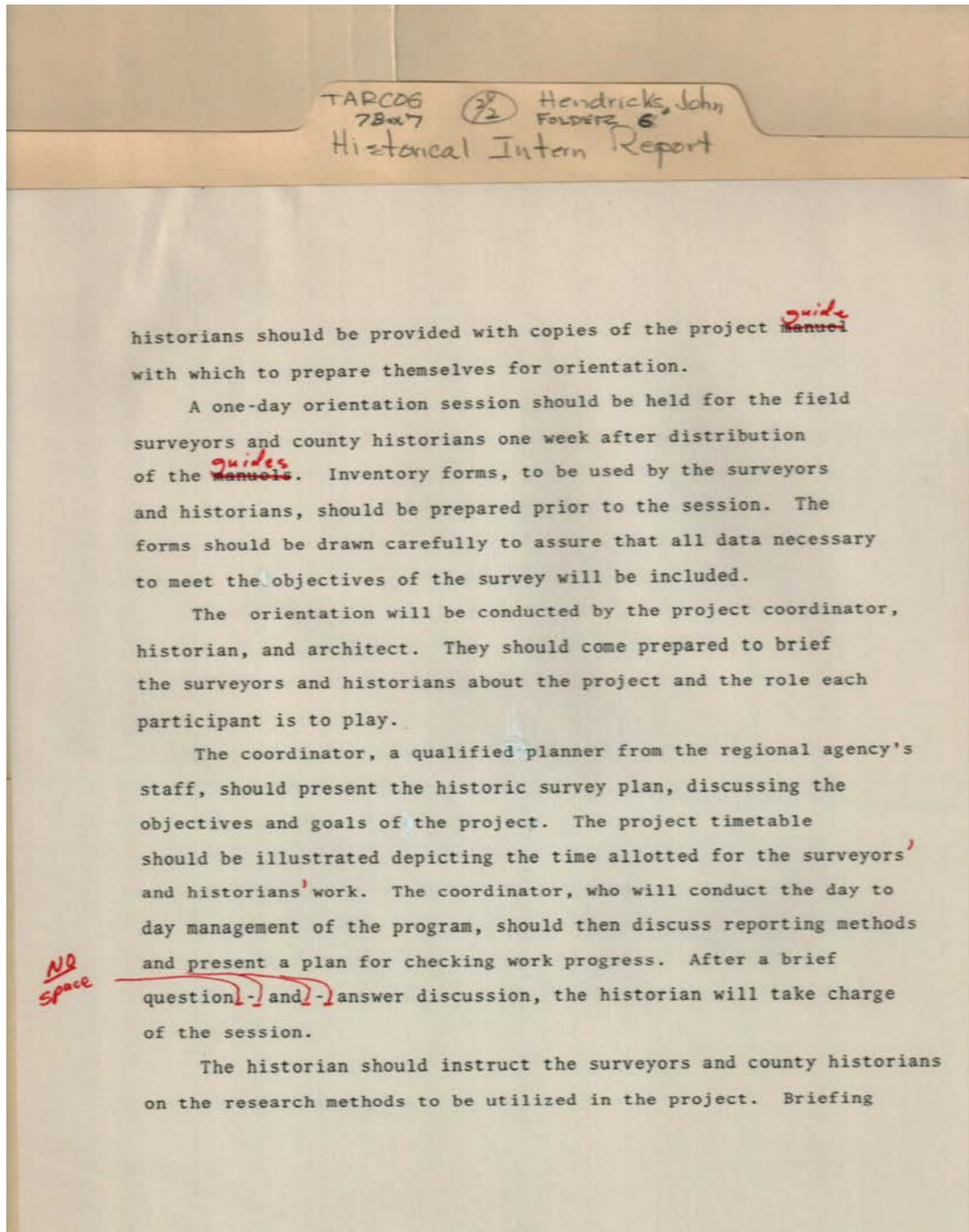


Names:

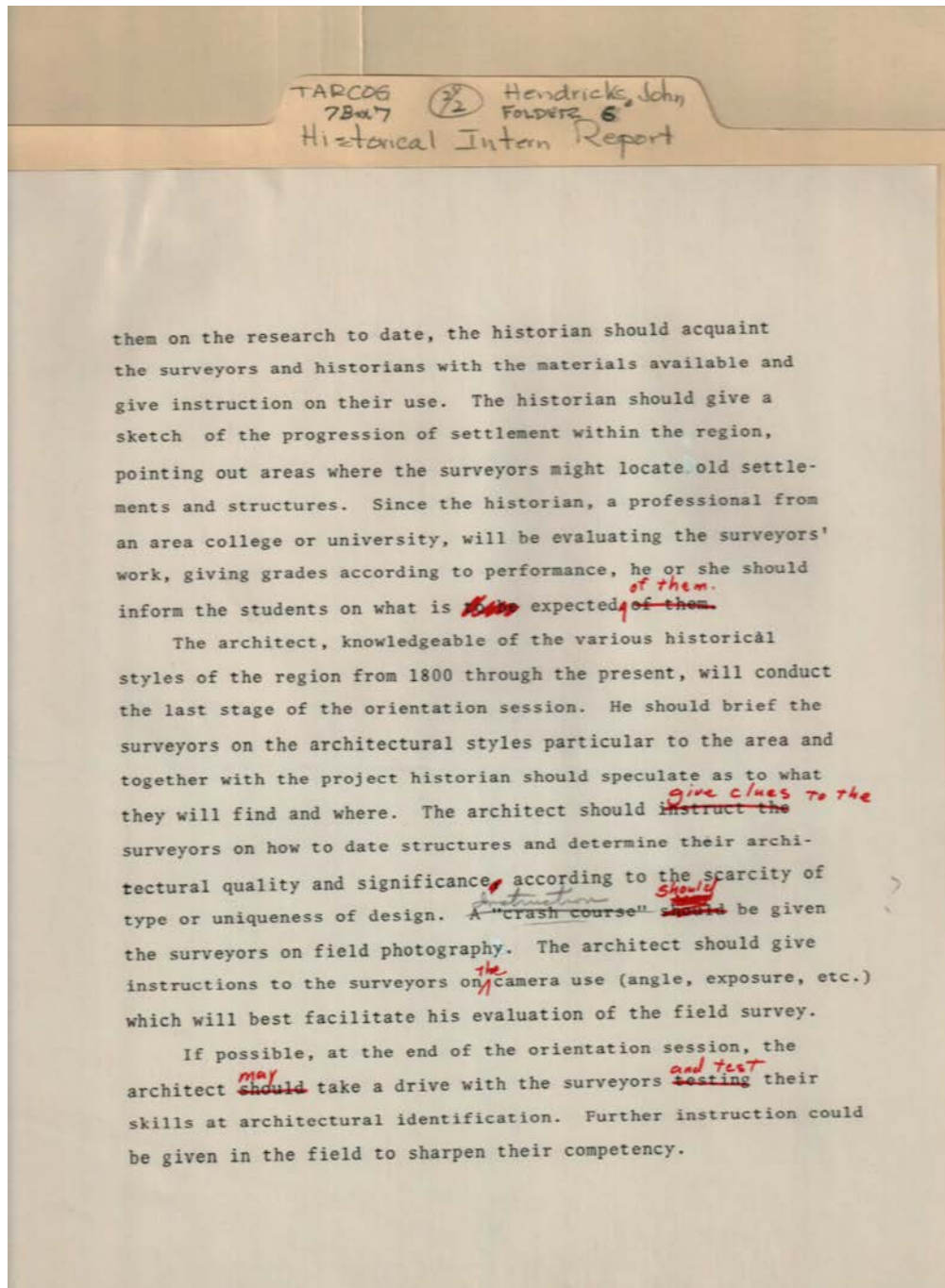
Field Surveyors &
Historian Selected

Types:

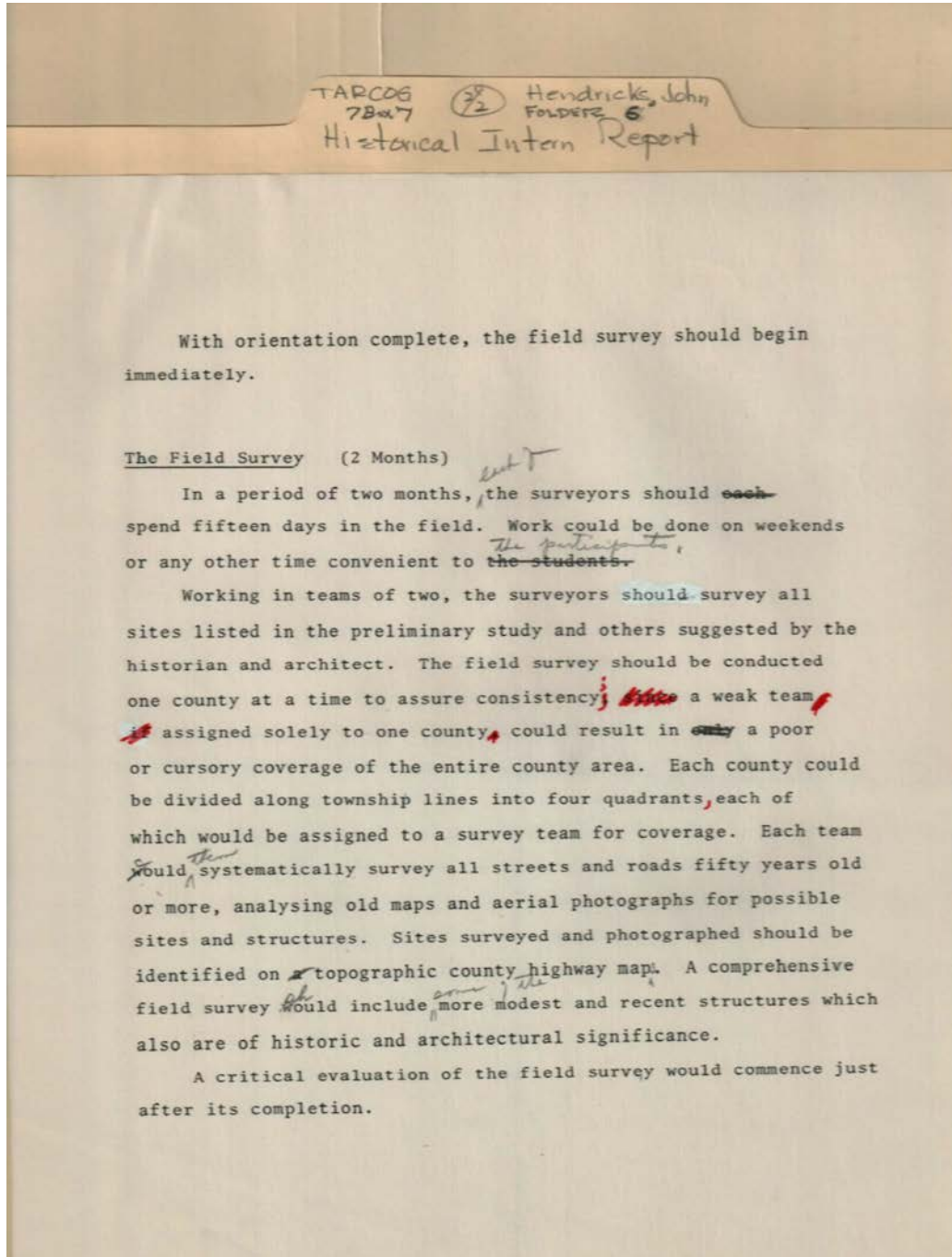
plan



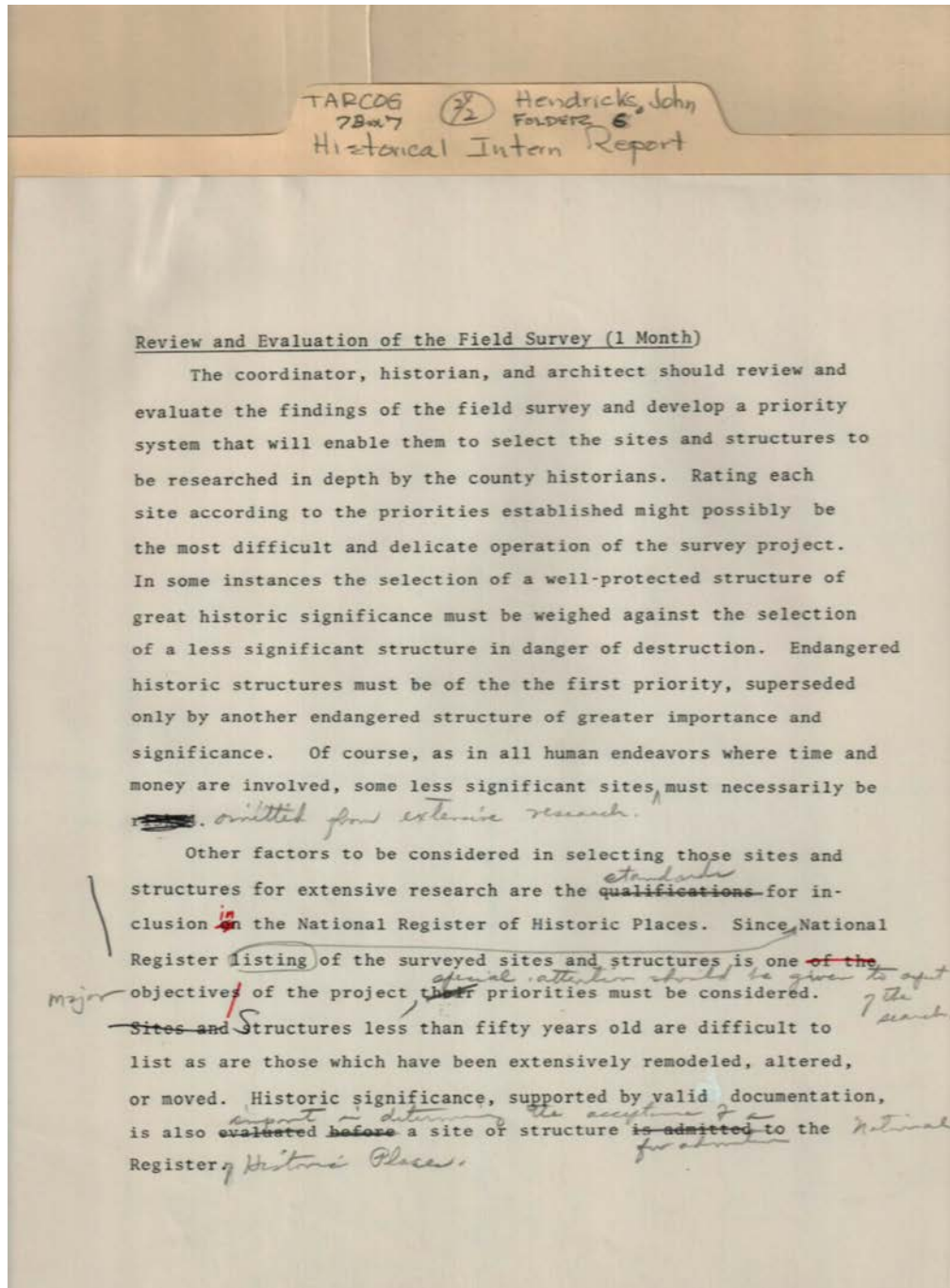
Types:
plan



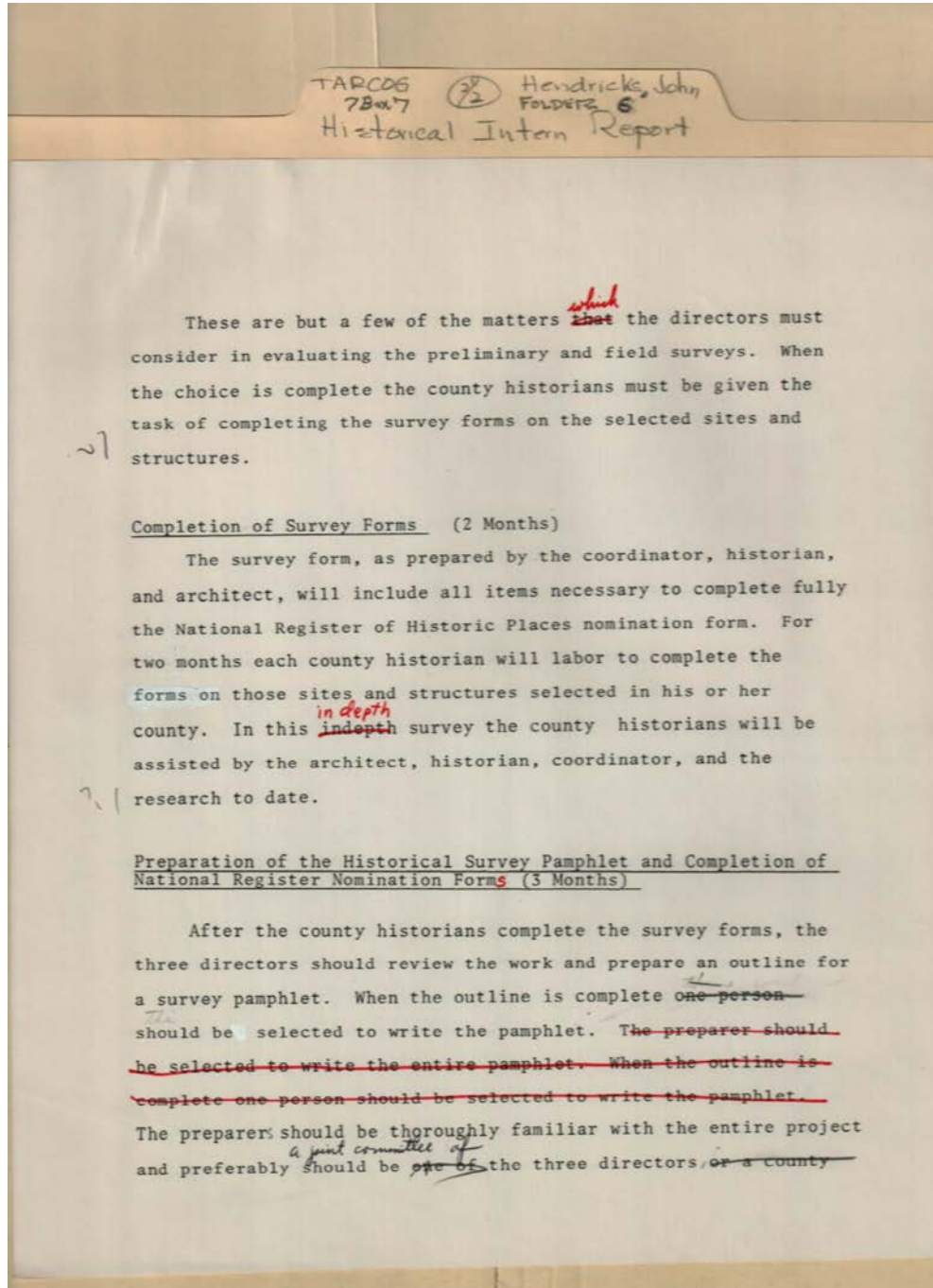
Types:
plan



Types:
plan



Types:
plan



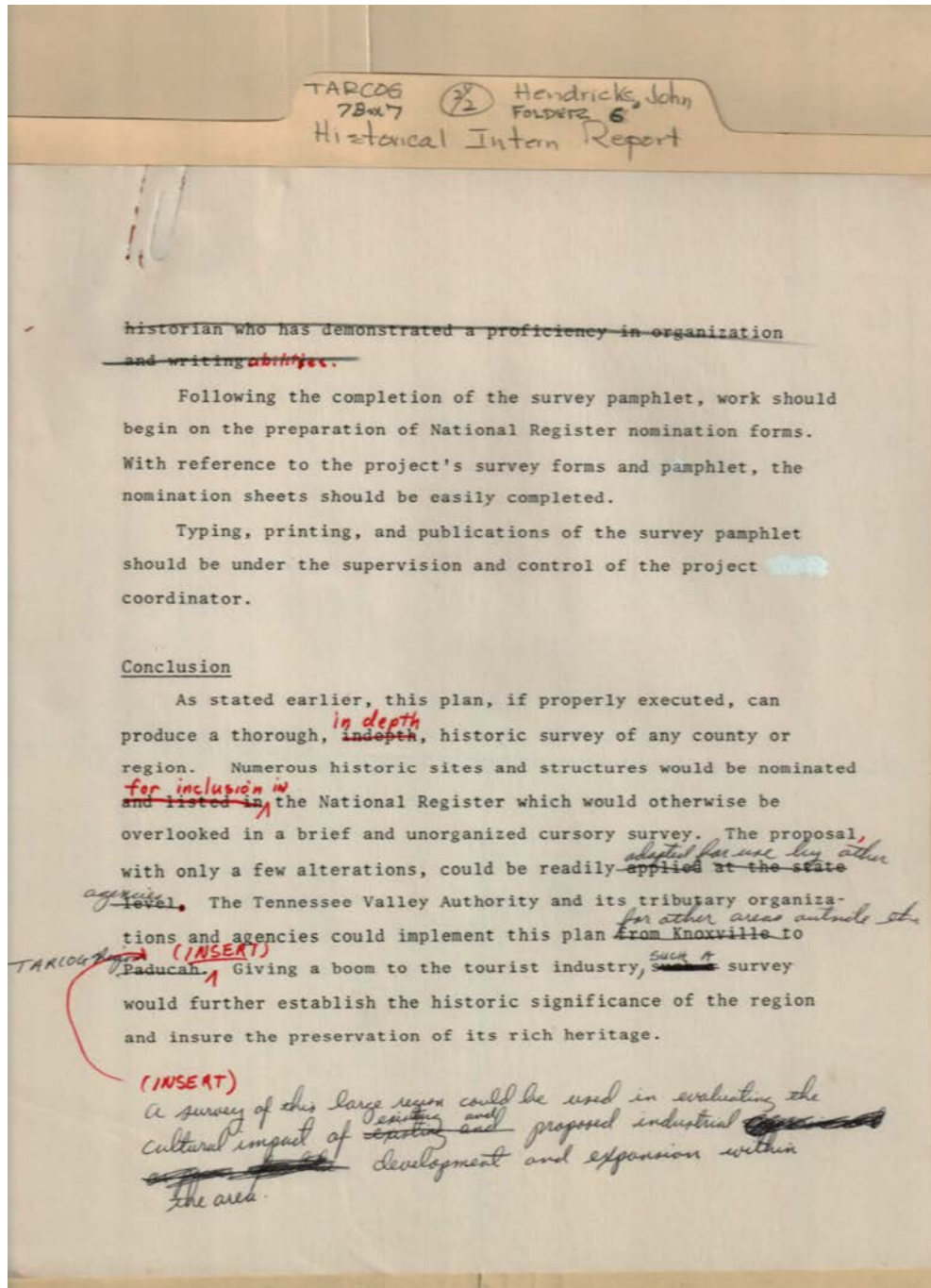
Names:

Historical Survey
Pamphlet

Preparation

Types:

plan




Types:
plan

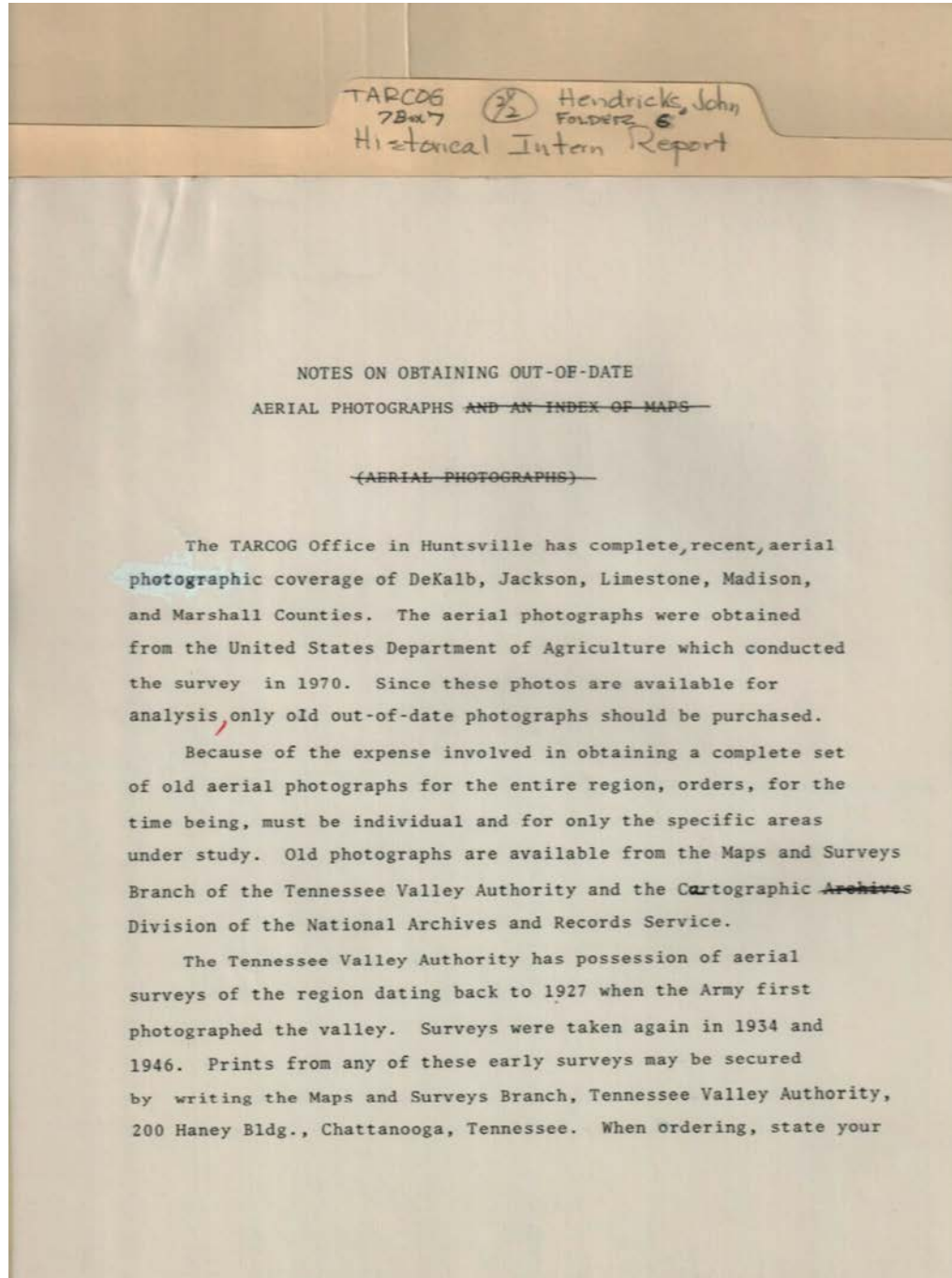
Frances Cabaniss Roberts Collection: Series 7, Box 7, Folder 6

Historical Intern Reports by Hendricks, John S., UAH Intern, and Source Reference Cards, 1973(2 of 2)

Image 121 r07_07-06-000-0121 [Contents](#) [Index](#) [About](#)



Types:
plan

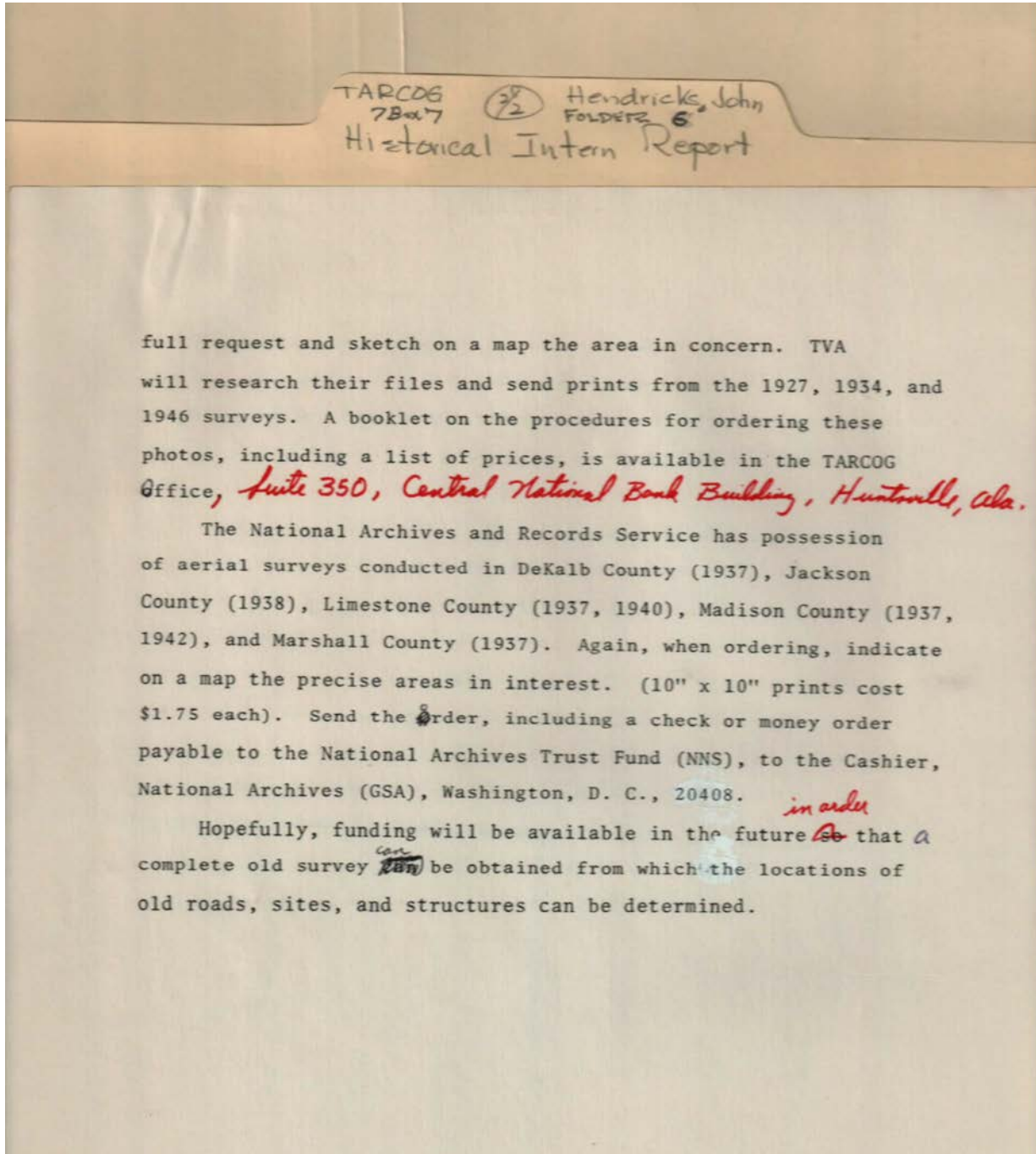


Names:

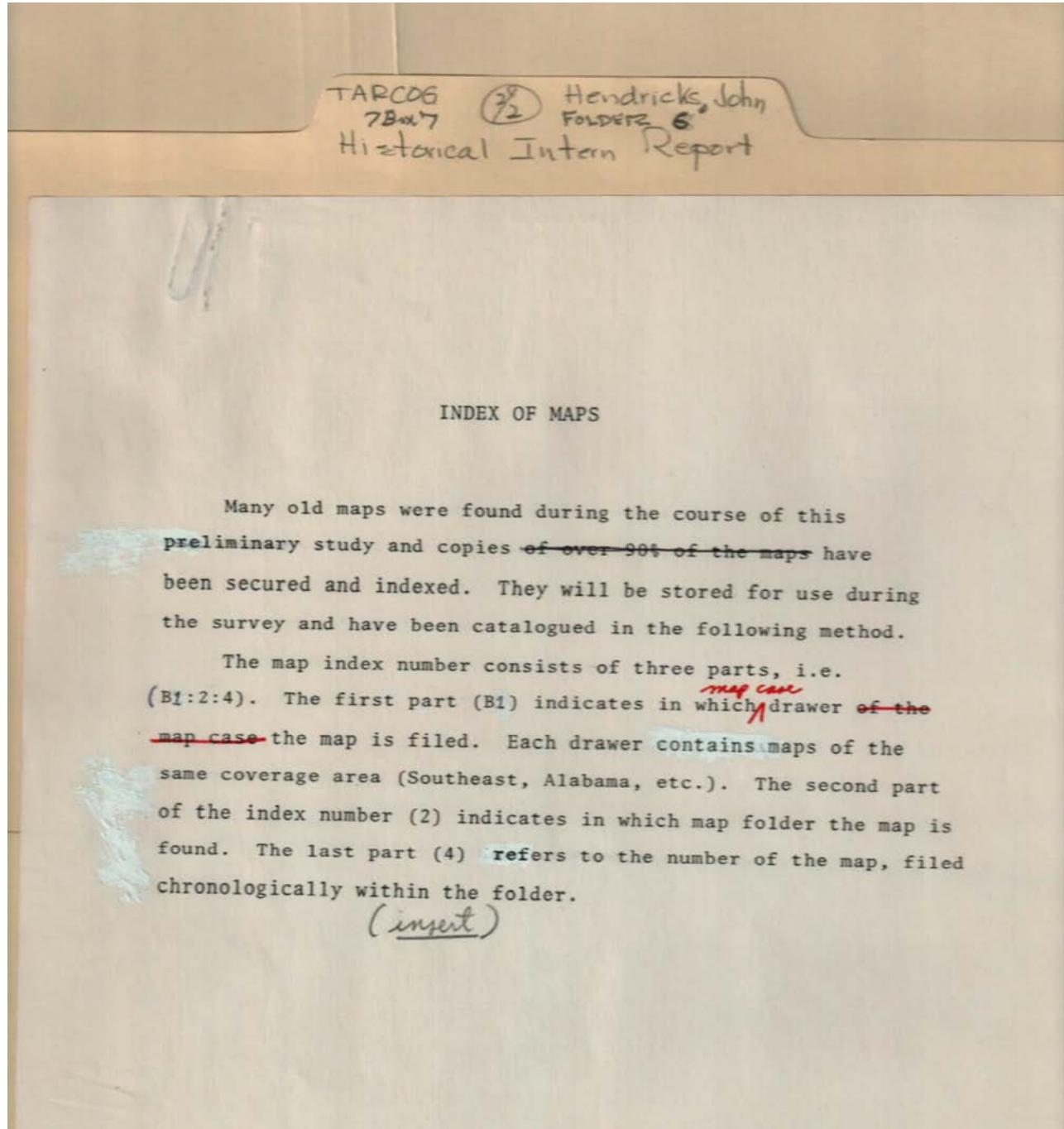
Aerial Photographs

Types:

plan



Types:
plan

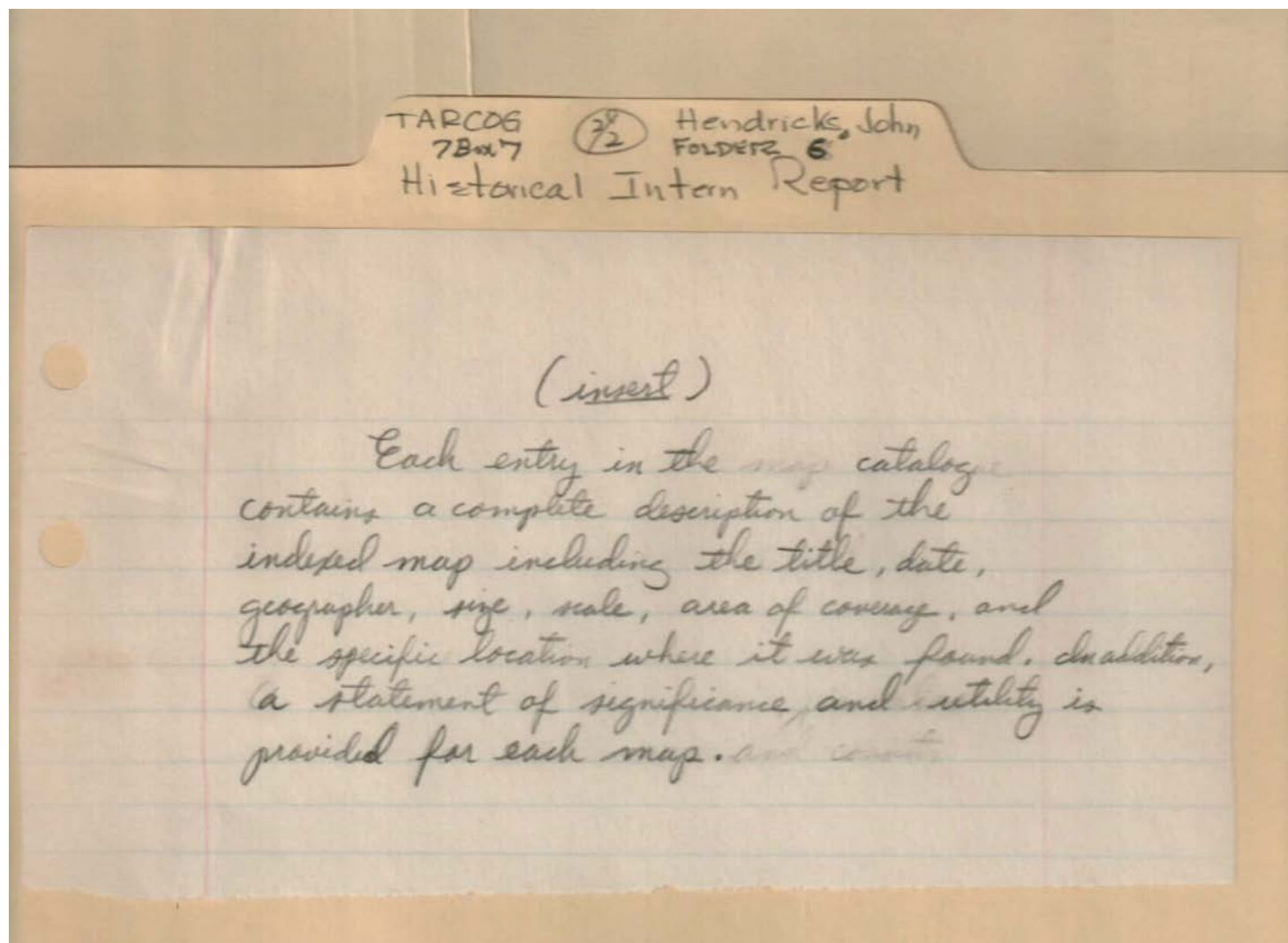


Names:

Map Index

Types:

plan

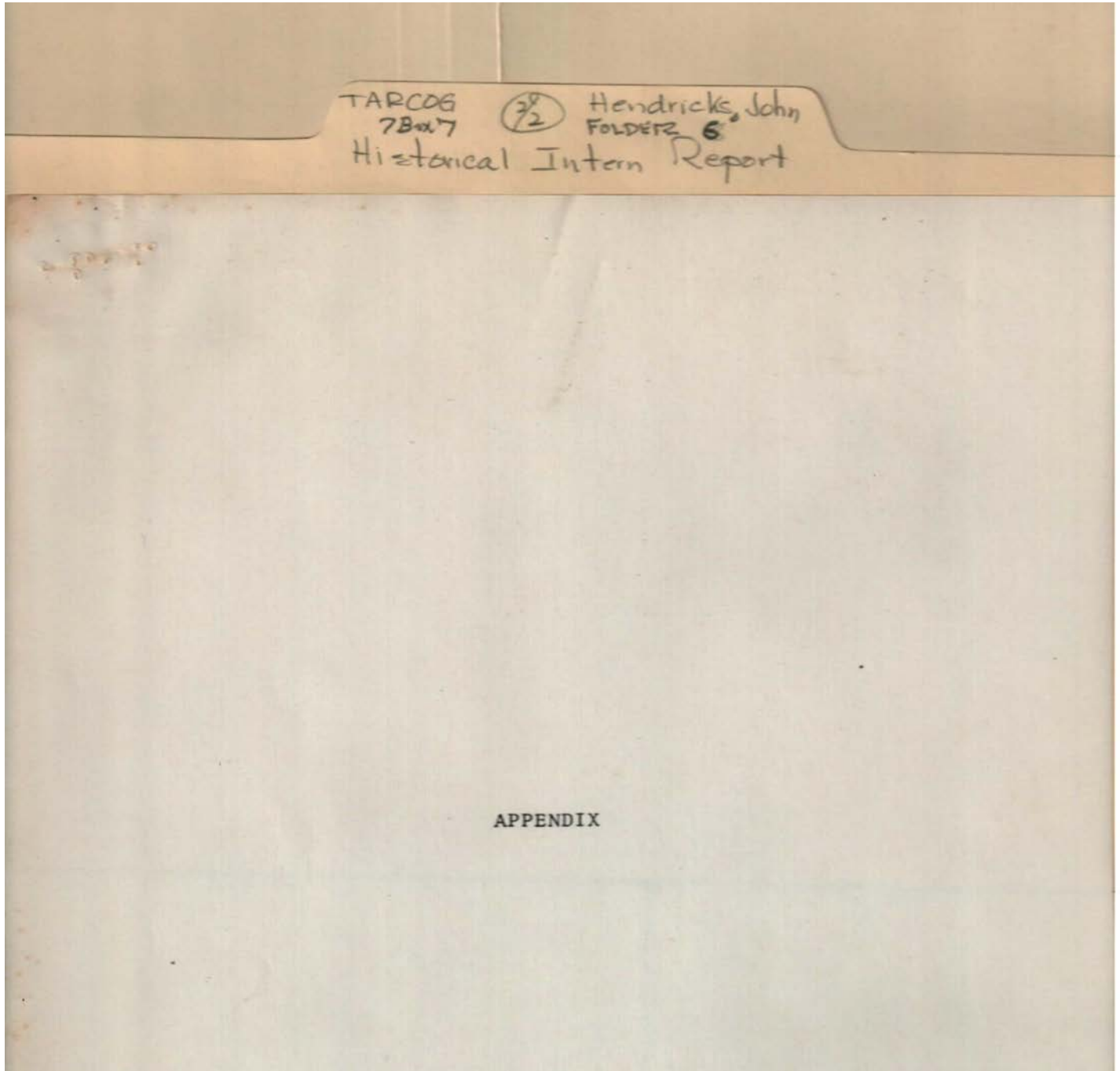


Types:
note

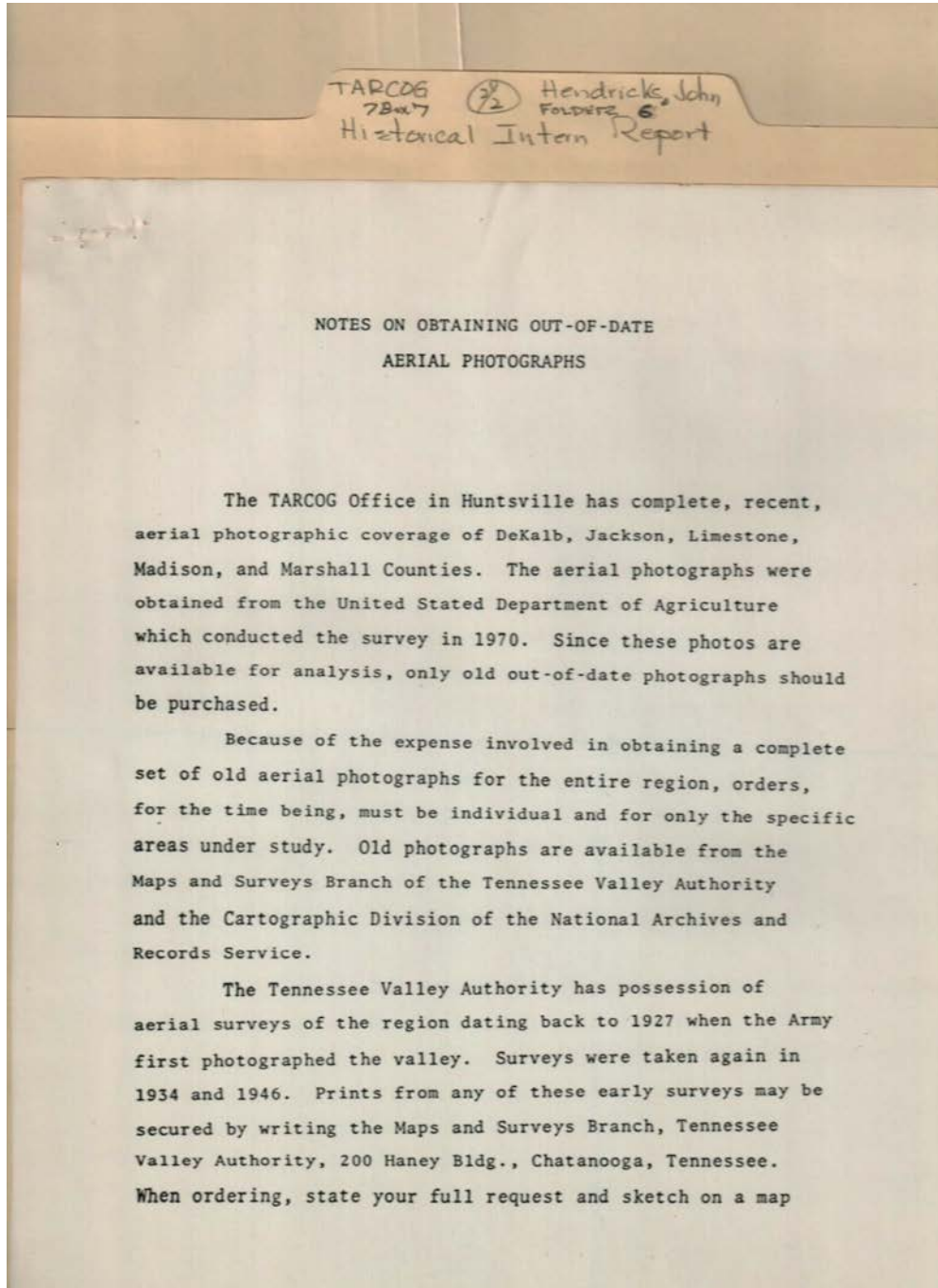
Frances Cabaniss Roberts Collection: Series 7, Box 7, Folder 6

Historical Intern Reports by Hendricks, John S., UAH Intern, and Source Reference Cards, 1973(2 of 2)

Image 126 r07_07-06-000-0126 [Contents](#) [Index](#) [About](#)



Types:
plan

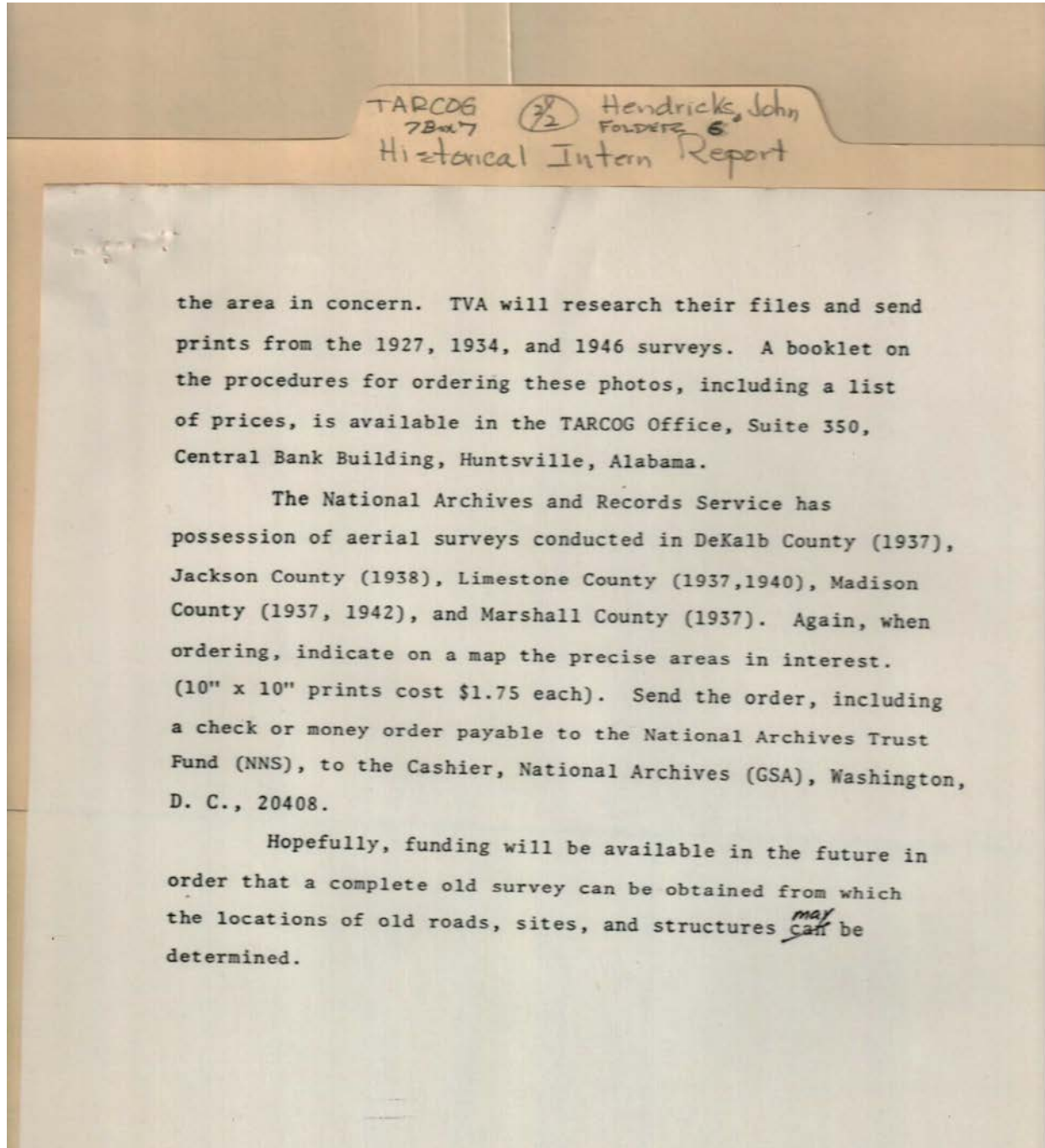


Names:

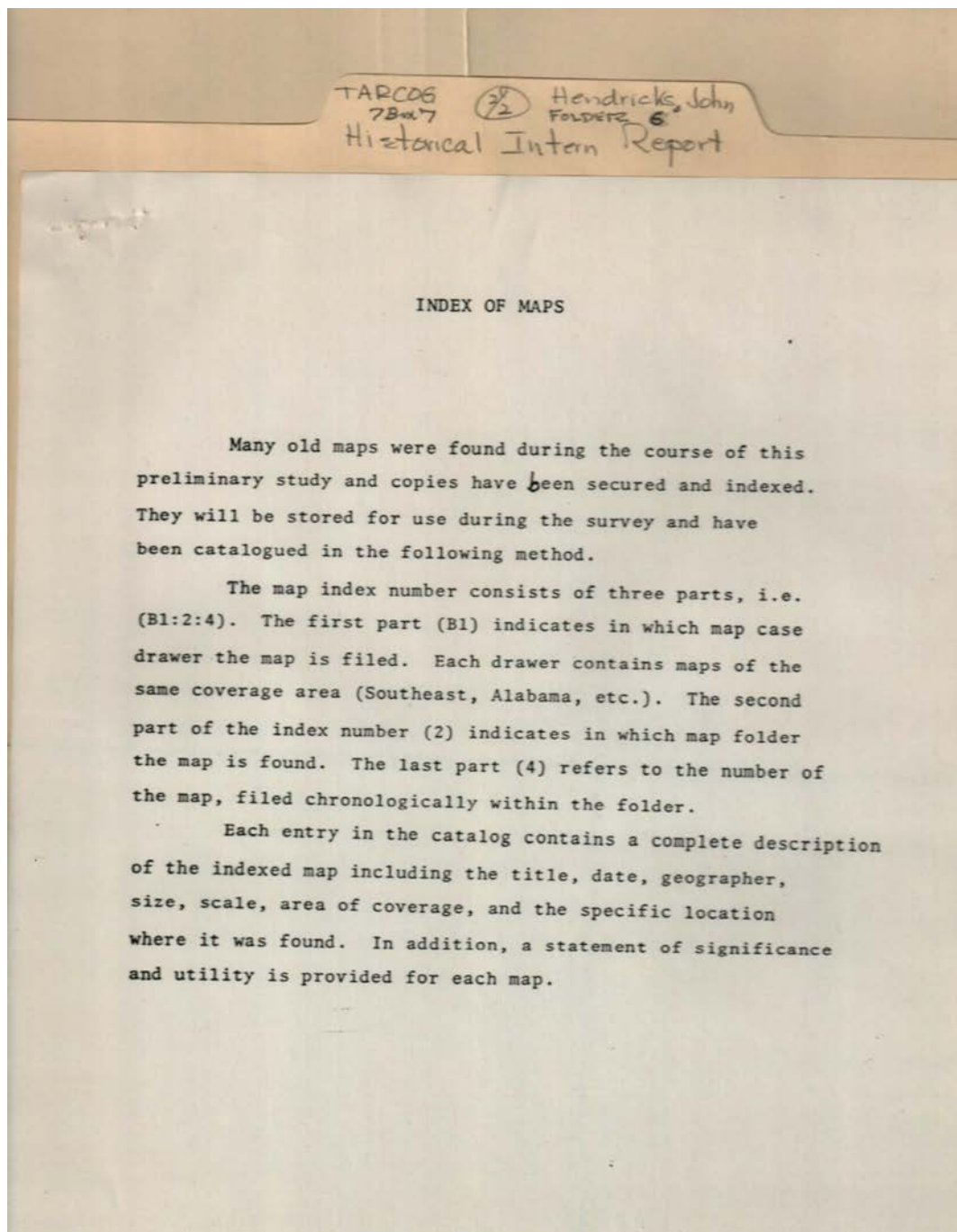
Aerial Photographs

Types:

plan

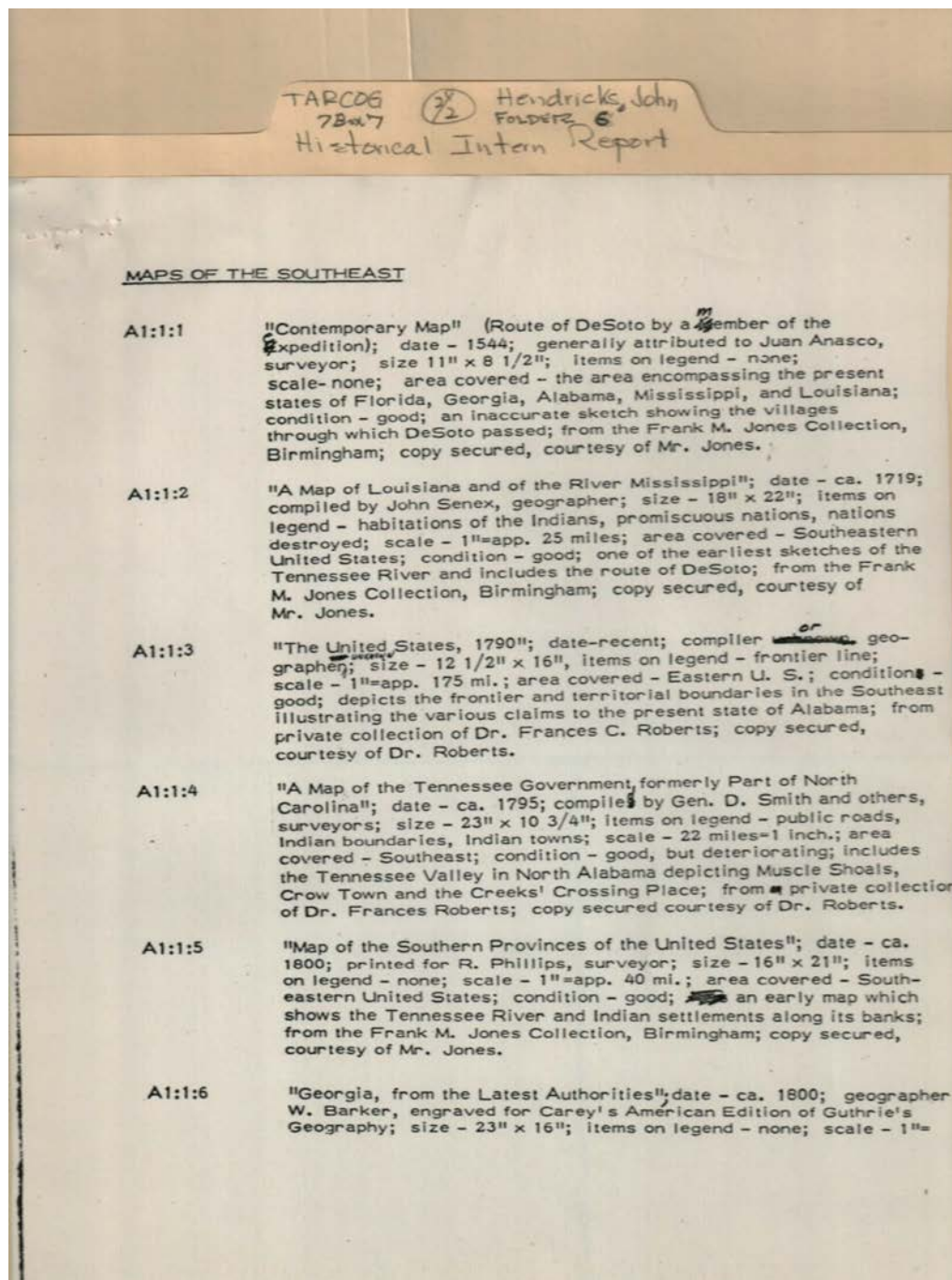


Types:
plan



Names:
Map Index

Types:
maps



Names:

Anasco, Juan
Barker, W.

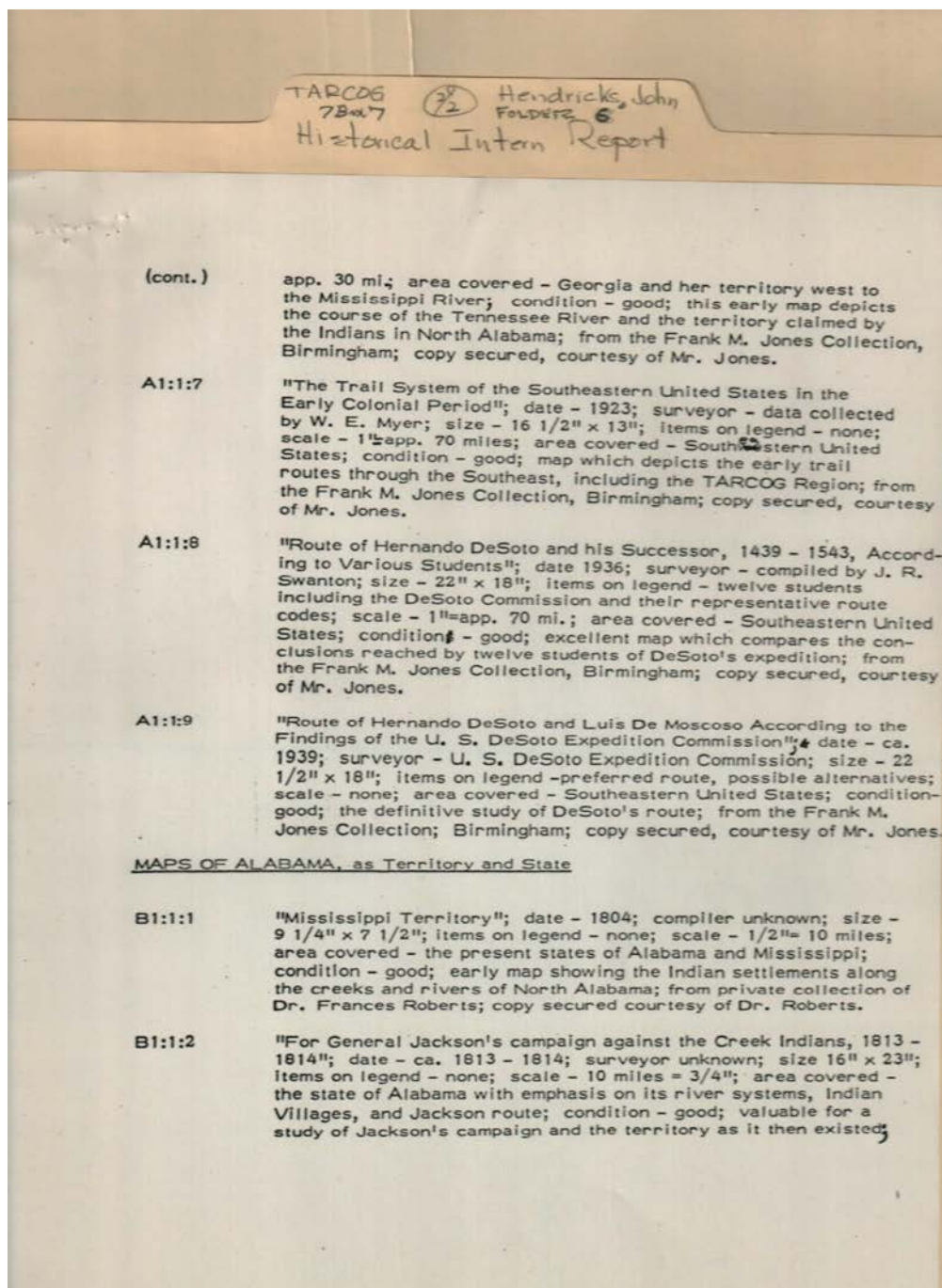
DeSoto Route
Jones, Frank M.

Roberts, Frances C.,
Dr.

Senex, John
Smith, D., General

Types:

maps



Names:

De Moscoso, Luis
DeSoto, Hernando

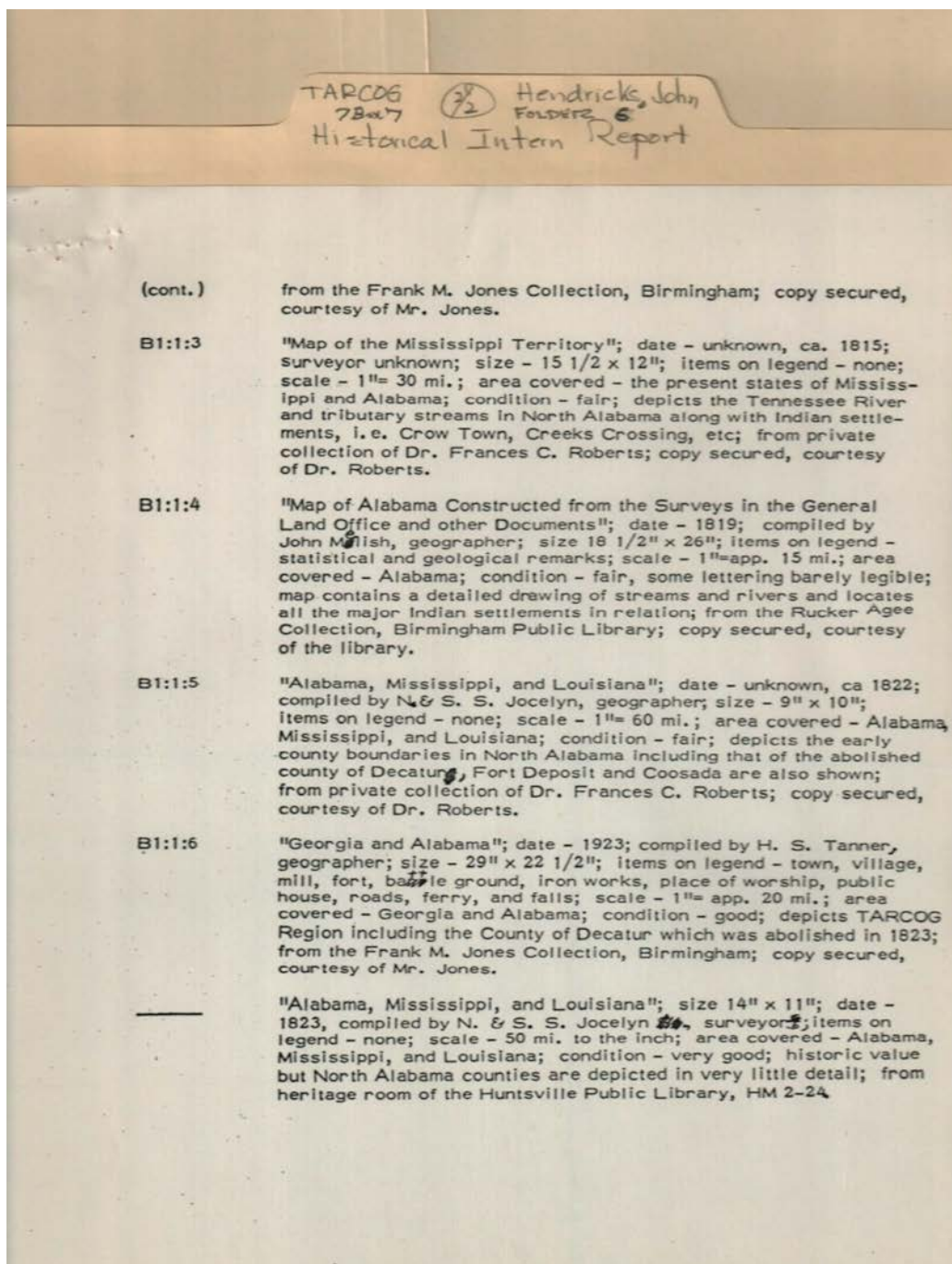
Jackson, Andrew,
General

Jones, Frank M.
Myer, W. E.

Roberts, Frances C.,
Dr.

Types:

maps



Names:

Jocelyn, N.
Jocelyn, S. S.

Jones, Frank M.
Melish, John

Roberts, Frances C.,
Dr.

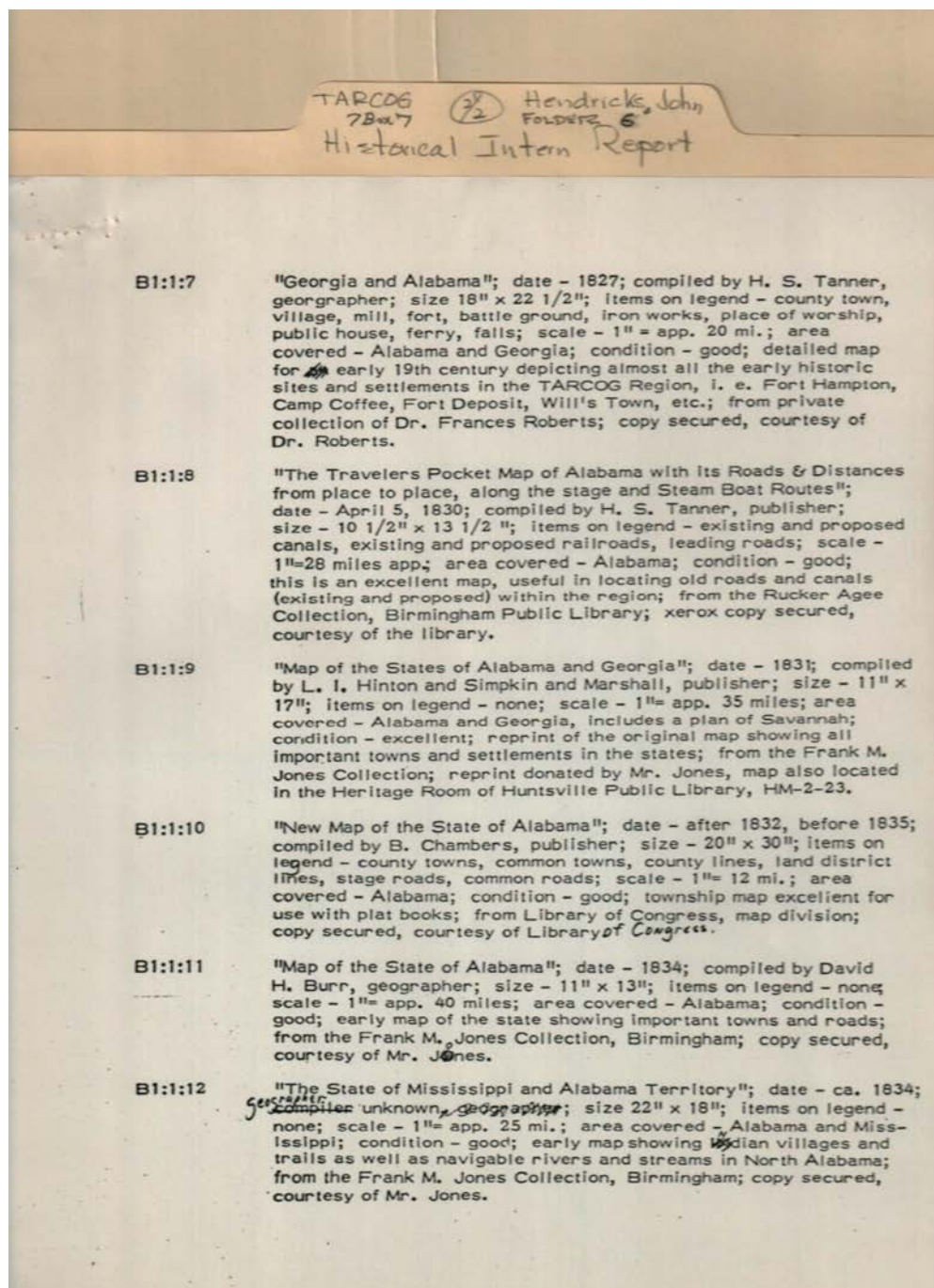
Types:

maps

Frances Cabaniss Roberts Collection: Series 7, Box 7, Folder 6

Historical Intern Reports by Hendricks, John S., UAH Intern, and Source Reference Cards, 1973(2 of 2)

Image 133 r07_07-06-000-0133 [Contents](#) [Index](#) [About](#)



Names:

Agee, Rucker
Burr, David H.
Chambers, B.

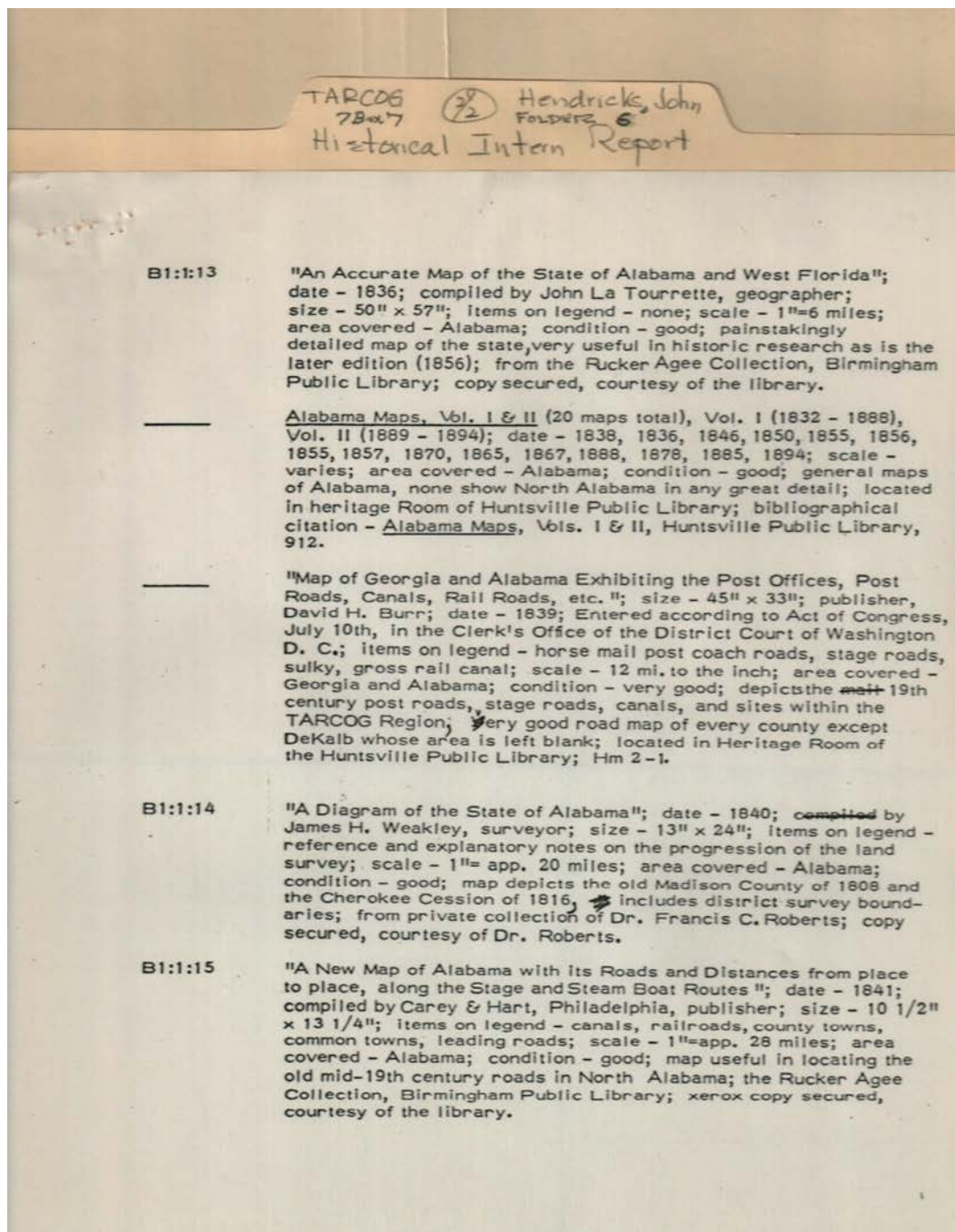
Hinton, L. I.
Jones, Frank M.
Marshall,

Roberts, Frances C.,
Dr.
Simpkin,

Tanner, H. S.

Types:

maps



Names:

Agee, Rucker
Burr, David H.
Carey,

Hart,
La Tourrette, John

Roberts, Frances C.,
Dr.
Weakley, James H.

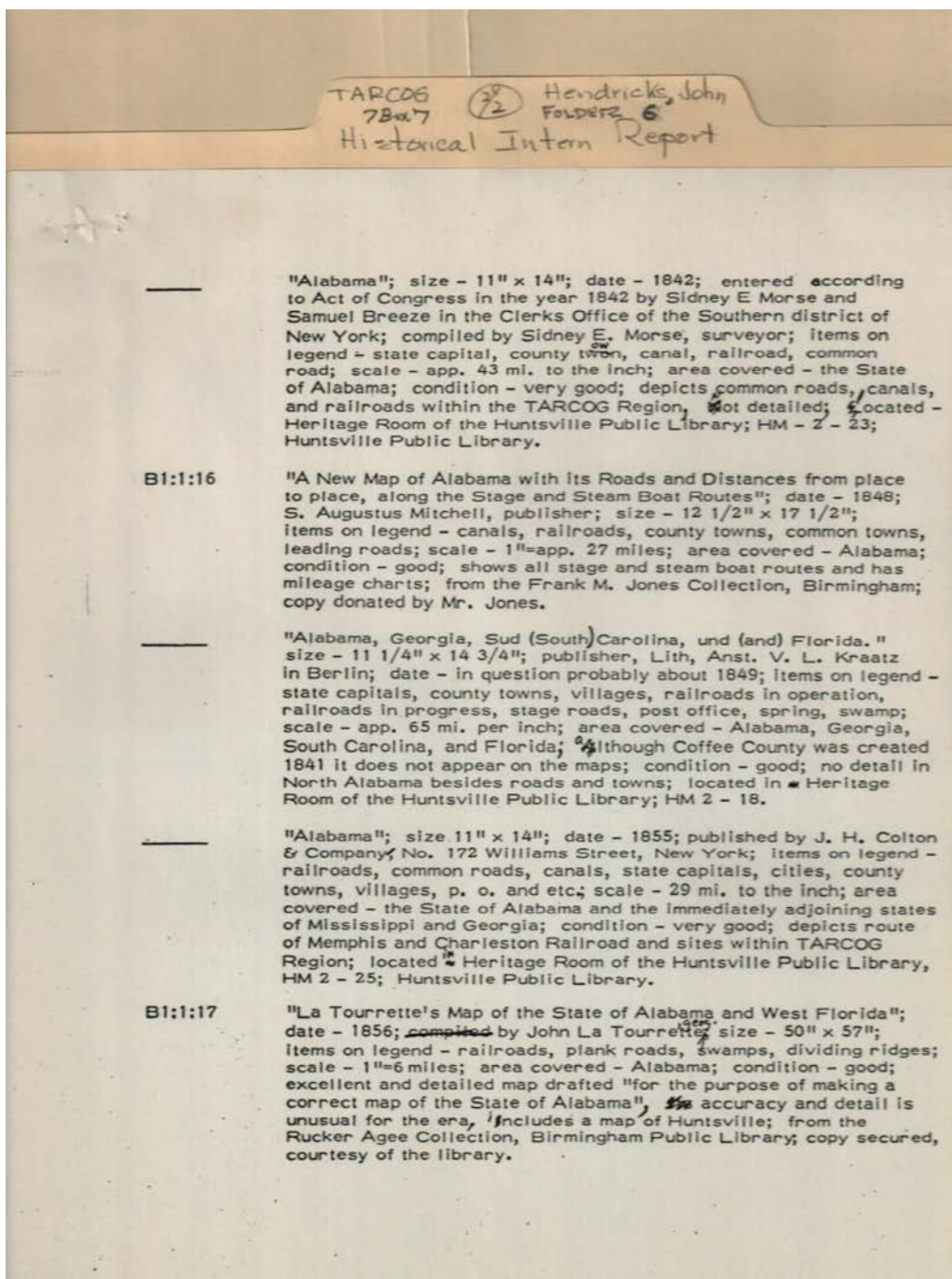
Types:

maps

Frances Cabaniss Roberts Collection: Series 7, Box 7, Folder 6

Historical Intern Reports by Hendricks, John S., UAH Intern, and Source Reference Cards, 1973(2 of 2)

Image 135 r07_07-06-000-0135 [Contents](#) [Index](#) [About](#)



Names:

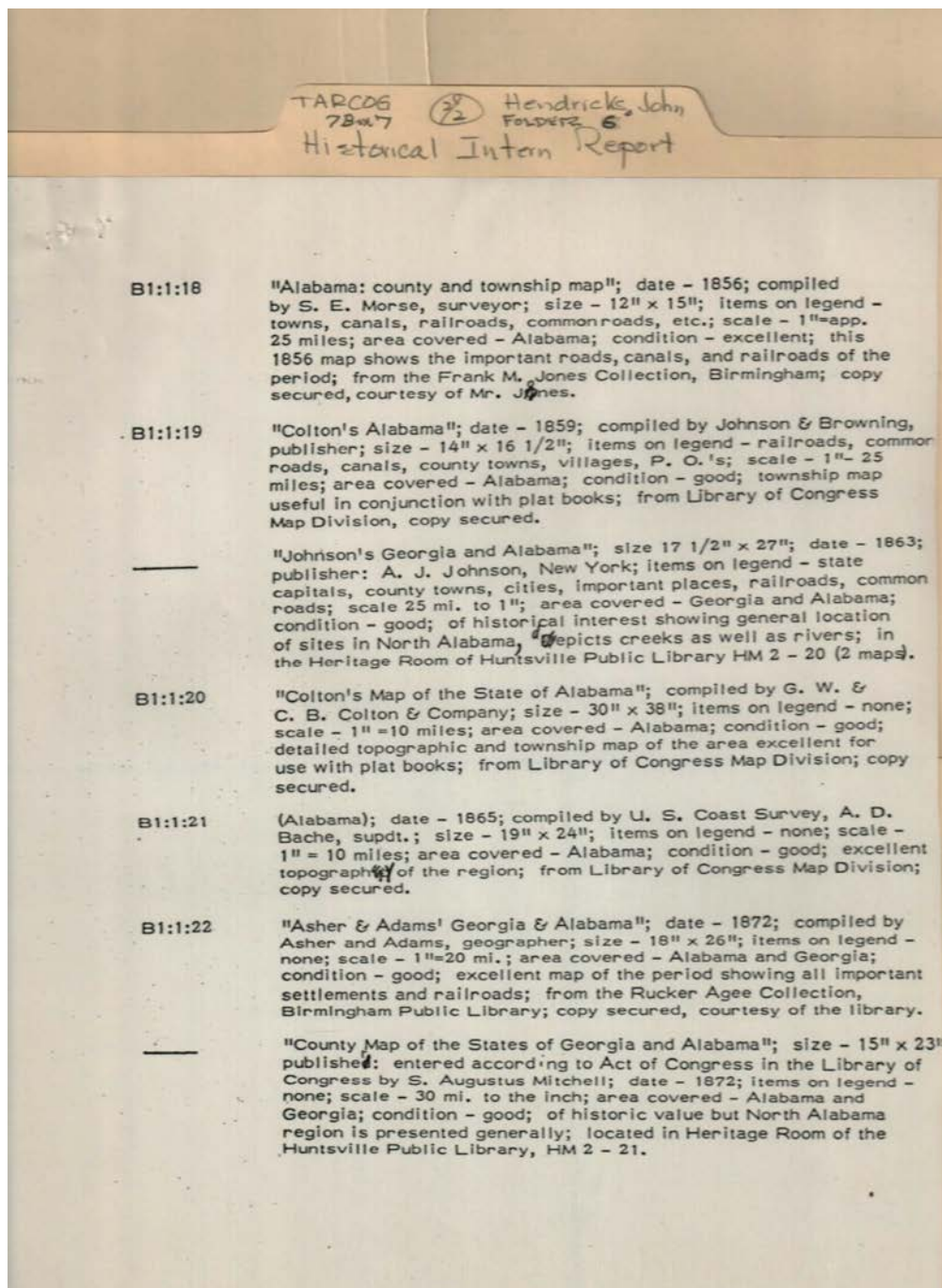
Agee, Rucker
Breeze, Samuel
Colton, J. H.

Jones, Frank M.
Kraatz, V. L.
La Tourrette, John

Lith,
Mitchell, S. Augustus
Morse, Sidney E.

Types:

maps



Names:

Agee, Rucker
Bache, A. D.
Browning,

Colton, C. B.
Colton, G. W.
Johnson, A. J.

Jones, Frank M.
Mitchell, S. Augustus
Morse, Sidney E.

Types:

maps

TARCOG 78x7 28 Hendricks, John Folders 6 Historical Intern Report	
B1:1:23	"Post Route Map of the States of Alabama and Mississippi"; date - 1876; compiled by U. S. Post Office Department, publisher; items on legend - railroads, mail delivery schedules, special supplies; scale - 1"=10 miles; area covered - North Alabama section only; condition - good; detailed map showing old roads, settlements, and mail service to the region; from Library of "Congress, Map Division; copy secured.
B1:1:24	"Cram's Railroad & Township Map of Alabama"; date - 1878; compiled by Geo. F. Cram, publisher; size - 17" x 22"; items on legend - none; scale - 1"=19 miles; area covered - Alabama; condition - good; township map for use with plat books; from Library of Congress, Map Division; copy secured.
B1:1:25	"Gray's New Map of Alabama"; date - 1878; compiled by Frank A. Gray, geographer; size - 18" x 29"; items on legend - population, railroads, canals, scale - 1"=app. 12 miles; area covered - Alabama; condition - good; detailed township map, excellent for use with plat books.
	"State of Alabama"; size - 24" x 32 1/2" date - 1878; compiled by Department of Interior, General Land Office, publisher, J. A. Williamson, Commissioner; items on legend - U. S. Land Offices, state capitals, county seats, principal R.R. stations, town and villages, boundary of counties, R.R.'s completed, R.R. land grant limits; scale - 12 mi. to inch; area covered - State of Alabama; condition - very good; good map which includes creeks by which many of the sites are located; located in the Heritage Room of the Huntsville Public Library.
B1:1:26	"Cram's Railroads & Township Map of Alabama"; date - 1879; compiled by Geo. F. Cram, publisher; size - 21" x 13"; items on legend - none; scale - 19 miles=1 in.; area covered - Alabama; condition - good; excellent late nineteenth century map depicting the location of all the railroads and important towns within the region; from the Rucker Agee Collection, Birmingham Public Library; xerox copy secured, courtesy of the library.
B1:1:27	"Alabama"; date - ca. 1880; compiled by J. H. Colton & Co., size - 14 1/2" x 16 1/2"; items on legend - railroads, common roads, canals, cities, county towns, villages, P. O., etc.; scale - 1"= app. 24 mi.; area covered - Alabama; condition - good; depicts important towns and roads of the period, from the Rucker Agee Collection, Birmingham Public Library; xerox copy secured, courtesy of the library.
B1:1:28	"State of Alabama"; date - ca. 1880; compiler unknown; size - 30" x 47"; items on legend - land offices, county seats, principal railroads, towns and villages, boundary of counties, railroad land grant limits; scale - 1"=12 Miles; area covered - Alabama; condition - good; map depicting all the important towns, roads, railroads, canals, ferries within the region and has numerous later additions which may prove significant; cartographic division, National Archives, copy secured.

Names:

Agee, Rucker
Colton, J. H.

Cram, F., General
Gray, Frank A.

Williamson, J. A.

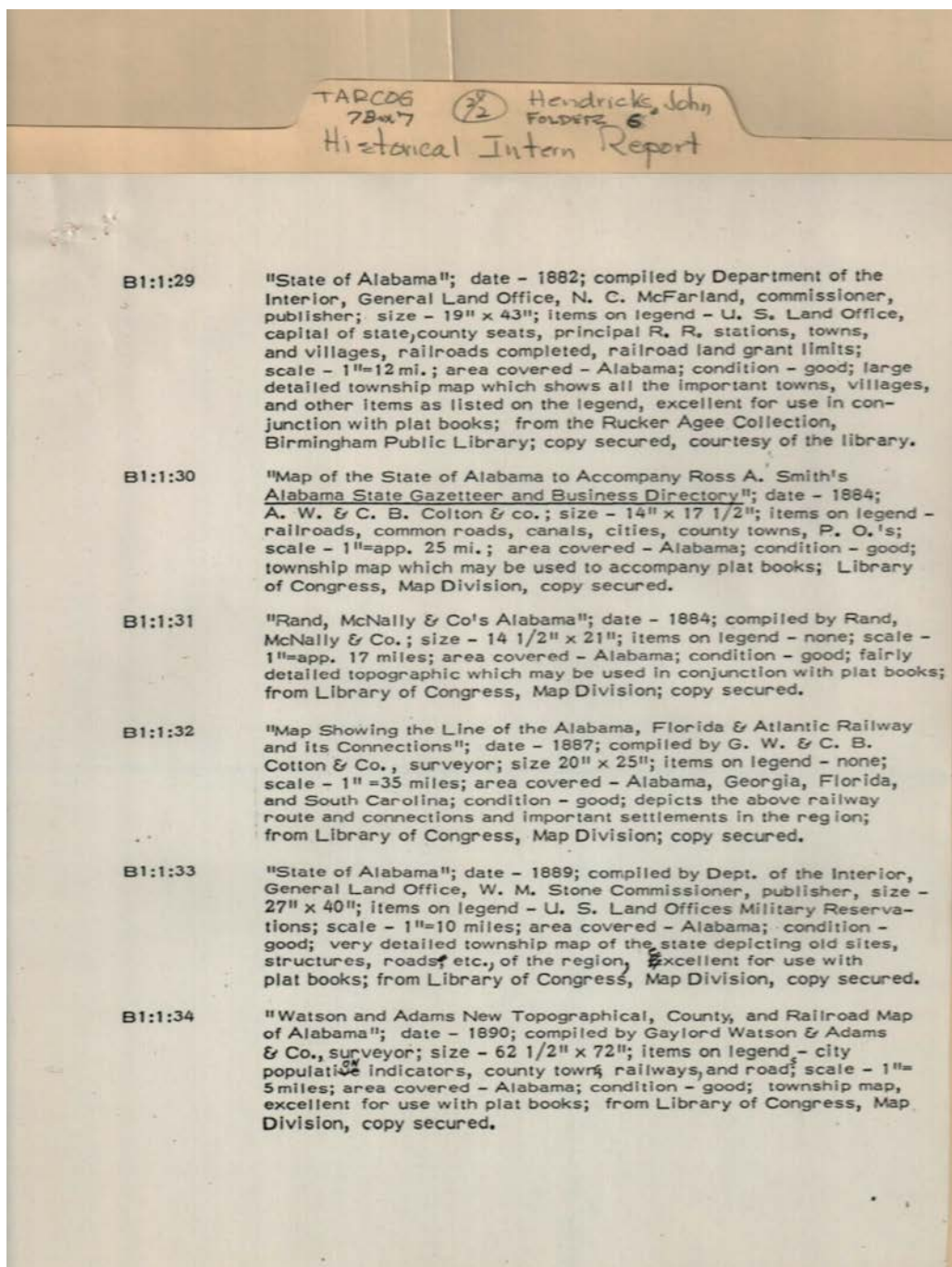
Types:

maps

Frances Cabaniss Roberts Collection: Series 7, Box 7, Folder 6

Historical Intern Reports by Hendricks, John S., UAH Intern, and Source Reference Cards, 1973(2 of 2)

Image 138 r07_07-06-000-0138 [Contents](#) [Index](#) [About](#)



Names:

Adams,
Agee, Rucker
Colton, A. W.

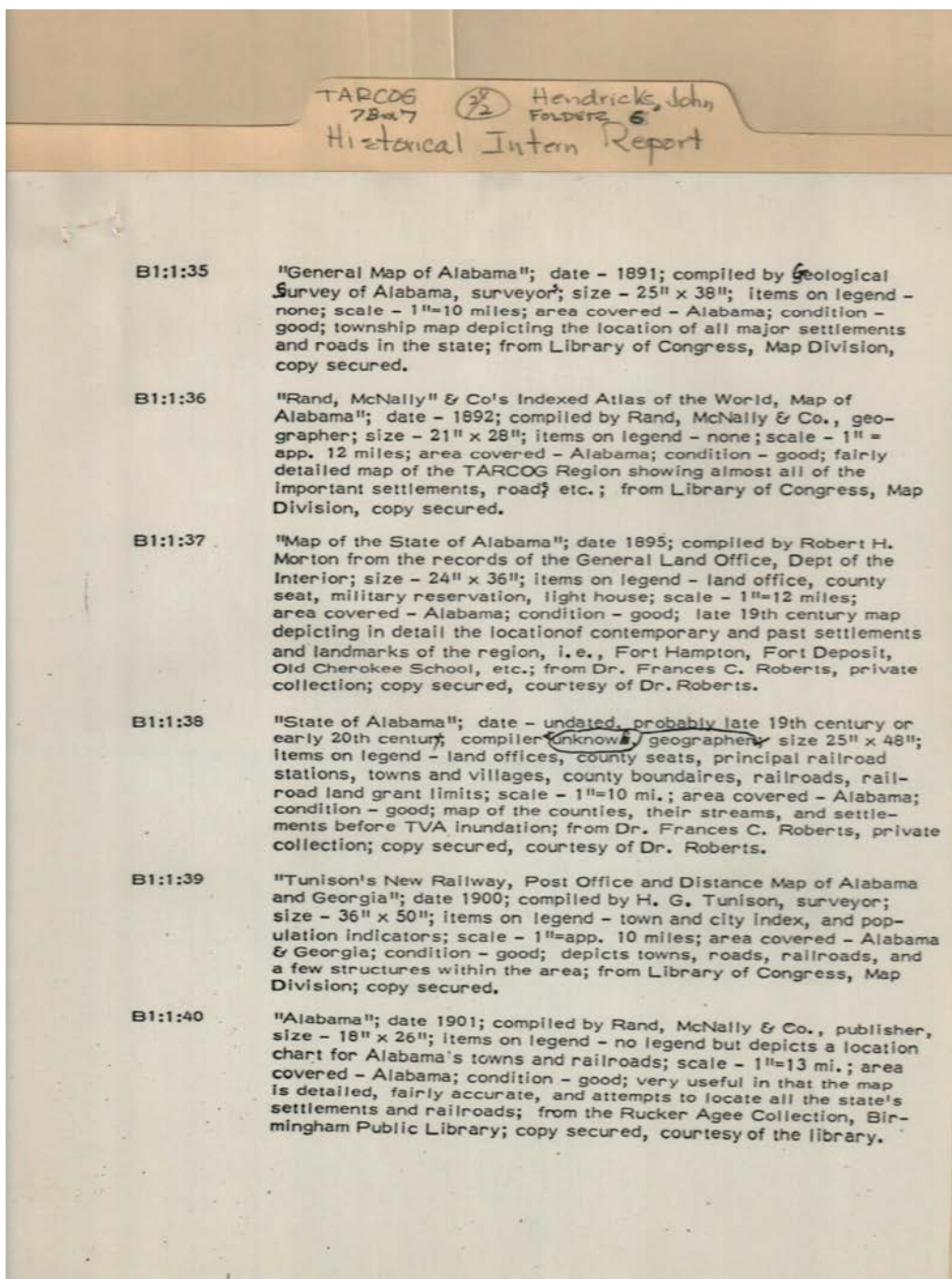
Colton, C. B.
Colton, G. W.
McFarland, N. C.

McNally,
Rand,
Smith, Ross A.

Stone, W. M.
Watson, Gaylord

Types:

maps



Names:

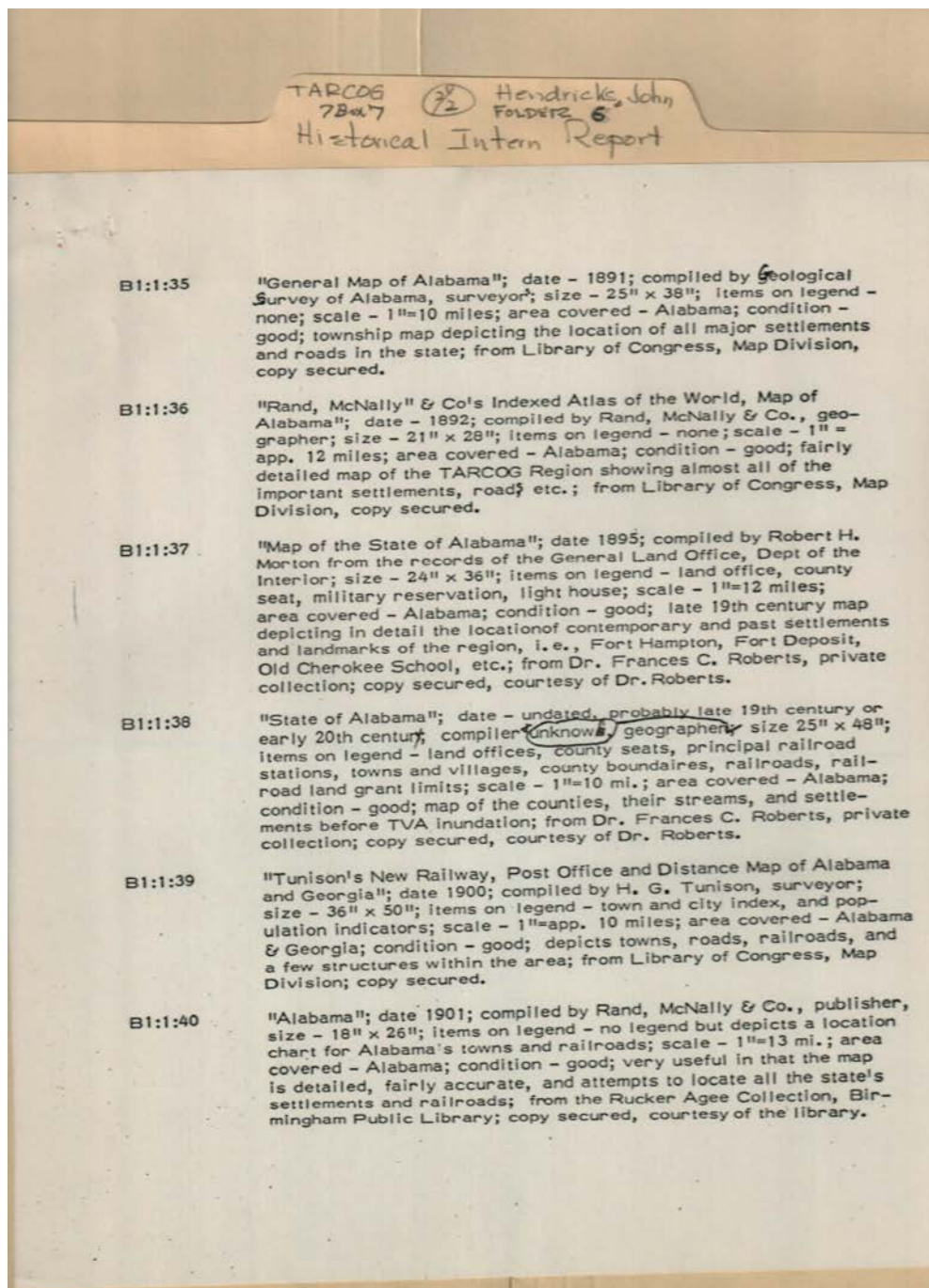
Agee, Rucker
Morton, Robert H.

Roberts, Frances C.,
Dr.

Tunison, H. G.

Types:

maps



Names:

Morton, Robert H.

Roberts, Frances C.,
Dr.

Tunison, H. G.

Types:

maps

Frances Cabaniss Roberts Collection: Series 7, Box 7, Folder 6

Historical Intern Reports by Hendricks, John S., UAH Intern, and Source Reference Cards, 1973(2 of 2)

Image 141 r07_07-06-000-0141 [Contents](#) [Index](#) [About](#)

TARCOG 78m7 3/2 Hendricks, John Folders 6 Historical Intern Report	
B1:1:41	"Alabama"; date 1910; compiled by Rand, McNally & Co., publisher; size - 8 1/2" x 12 1/4"; items on legend - none; scale - 1"=28 miles app.; area covered - Alabama; condition - good; map shows the important towns and roads of the early 20th century; from the Rucker Agee Collection, Birmingham Public Library; xerox copy secured, courtesy of the library.
B1:1:42	"State of Alabama"; date 1915; compiled by Department of the Interior, General Land Office, Clay Tallman, commissioner; size - 18" x 26"; items on legend - county seats, county boundaries, cities, towns, villages, U. S. Land Office, National Parks, bird reservations, military and naval reservations; scale - 1"=12 miles; area covered - Alabama; condition - good; detailed map which lists historic sites along with contemporary towns and settlements, i.e. Old Fort Hampton, Old Cherokee School, etc.; from the Rucker Agee Collection, Birmingham Public Library; copy secured, courtesy of the library.
B1:1:43	"Post Route Map of the State of Alabama Showing Post Offices with the Intermediate Distances on Mail Routes"; date - 1917; compiled by Postmaster General A. S. Burleson, publisher; size - 31" x 45"; items on legend - explanation of Mail Service, i.e., six times a week, three times a week, special supply, mail messenger, offices discontinued, rural delivery, etc.; scale - 1 3/16"=10 miles; area covered - The State of Alabama; condition - good; this map depicts the postal routes, offices, distances, and almost everything associated with the service in Alabama; from the Frank M. Jones Collection, Birmingham; copy secured, courtesy of Mr. Jones.
B1:1:44	"Alabama Park, Parkway & Recreational Area - Study, Historic Roads and Trails"; date - 1939; compiled by the Alabama State Department of Conservation in cooperation with U. S. Department of the Interior National Park Service, surveyor; size - 16 1/2" x 23 1/2"; items on legend - route of De Soto, 1540; military expedition Indian trails, and historic roads; scale - none; area covered - Alabama; condition - good; depicts the location of many historic roads and trails in Alabama; from the Frank M. Jones Collection, Birmingham.
B1:1:45	"Alabama Highways, Route Numbers prior to Publication of the 1967 Official Highway Map"; date - ca. 1958; compiler unknown; size - 13 1/2" x 20"; items on legend - none; scale - none, 1"=app. 20 mi.; area covered - Alabama; condition - good; important in that the map gives former route numbers which can assist in field survey and research; from Dr. Frances C. Roberts, Private Collection; copy secured, courtesy of Dr. Roberts.
B1:1:46	"Alabama Forts, 1700 - 1838"; date - 1959; compiled by William H. Jenkins, geographer; size - 11" x 17"; items on legend - no legend; scale - none; area covered - Alabama; condition - good; map depicts location of forts within the state; from the Frank M. Jones Collection, Birmingham; copy secured, courtesy of Mr. Jones.

Names:

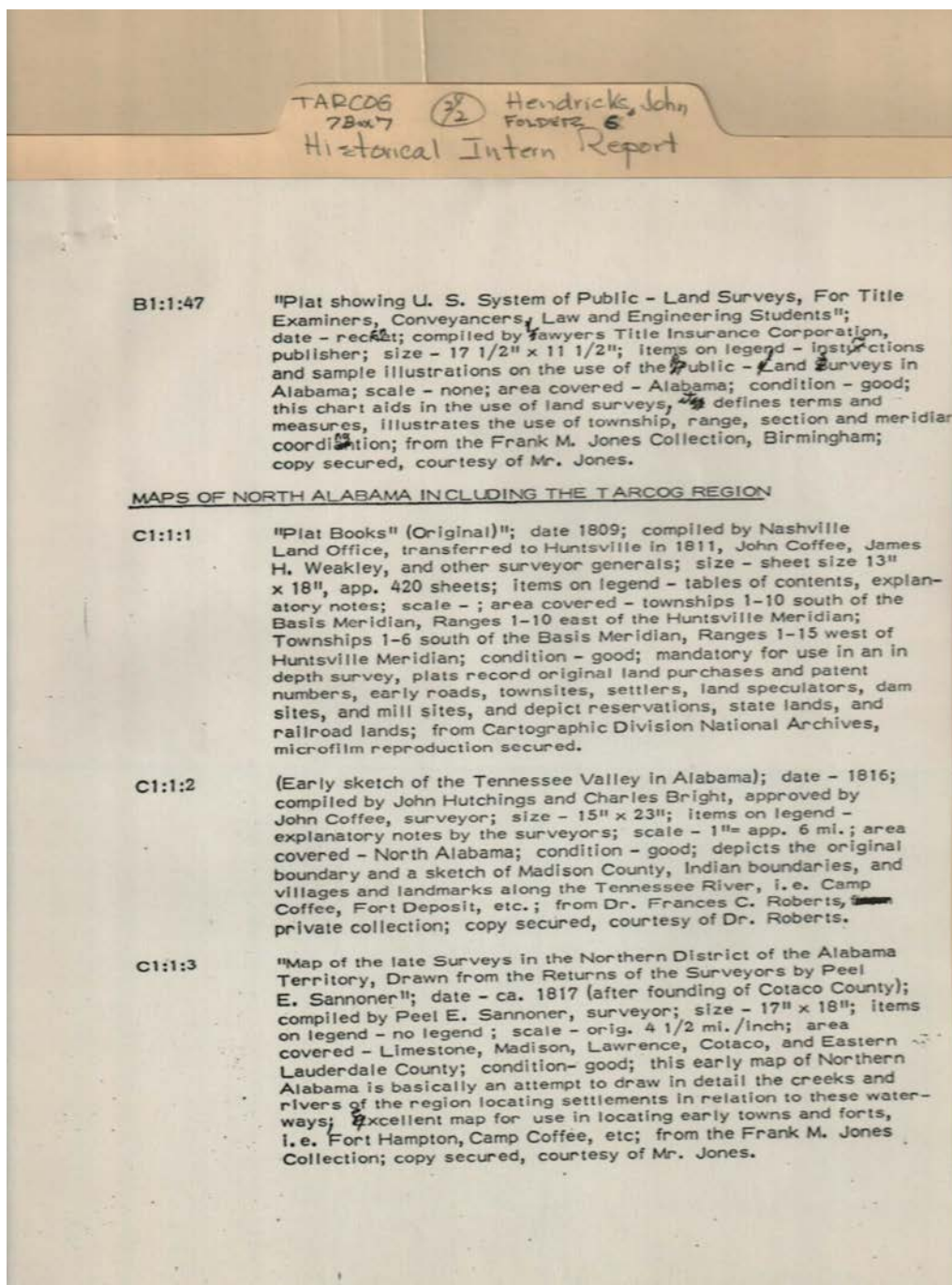
Agee, Rucker
Burleson, A.S.
DeSoto,

Jenkins, William H.
Jones, Frank M.

Roberts, Frances C.,
Dr.
Tallman, Clay

Types:

maps



Names:

Bright, Charles
Hutchins, John

Jones, Frank M.

Roberts, Frances C.,
Dr.

Sannoner, Peel E.
Weakley, James H.

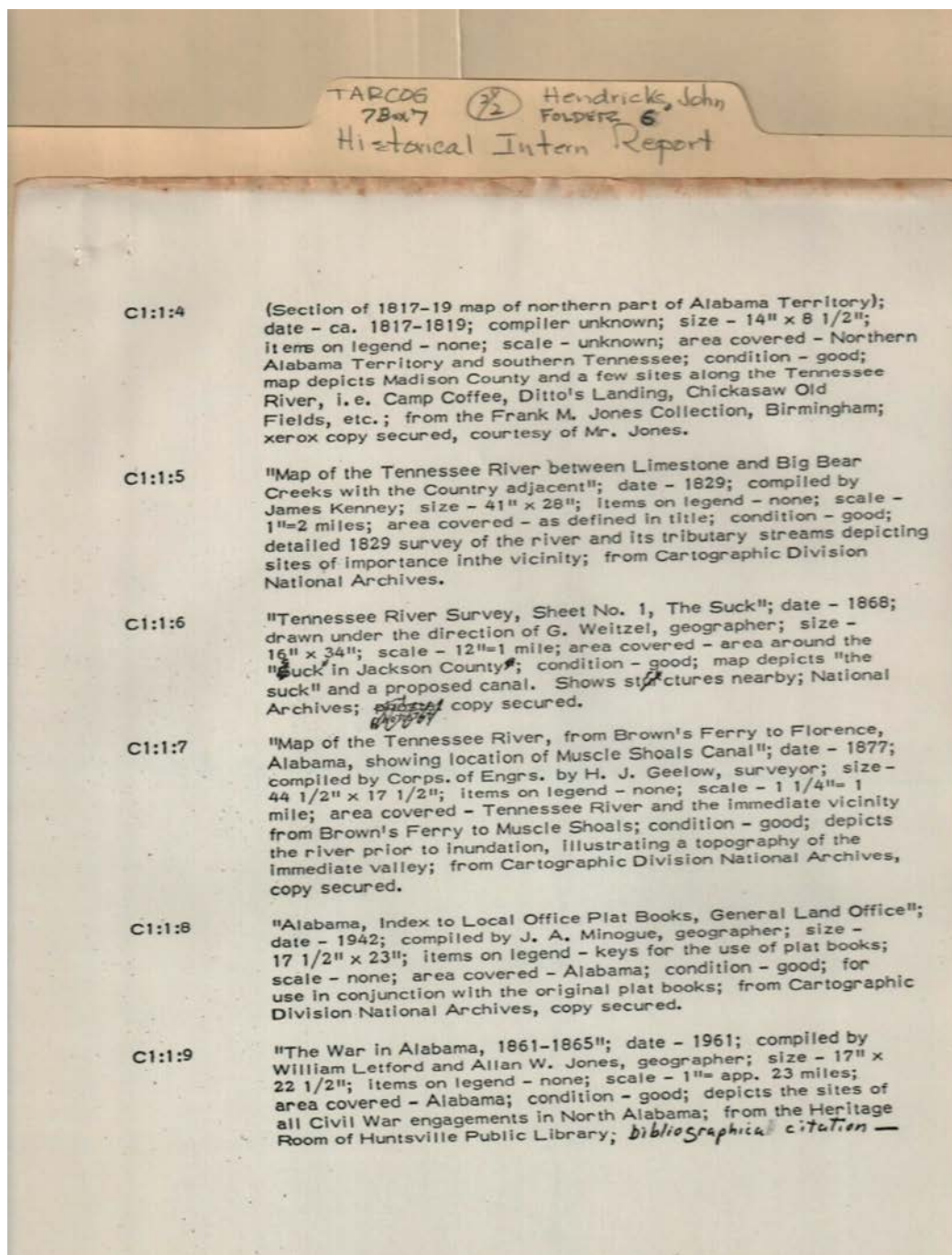
Types:

maps

Frances Cabaniss Roberts Collection: Series 7, Box 7, Folder 6

Historical Intern Reports by Hendricks, John S., UAH Intern, and Source Reference Cards, 1973(2 of 2)

Image 143 r07_07-06-000-0143 [Contents](#) [Index](#) [About](#)



Names:

Geelow, H. J.

Jones, Allan W.

Jones, Frank M.

Kenney, James

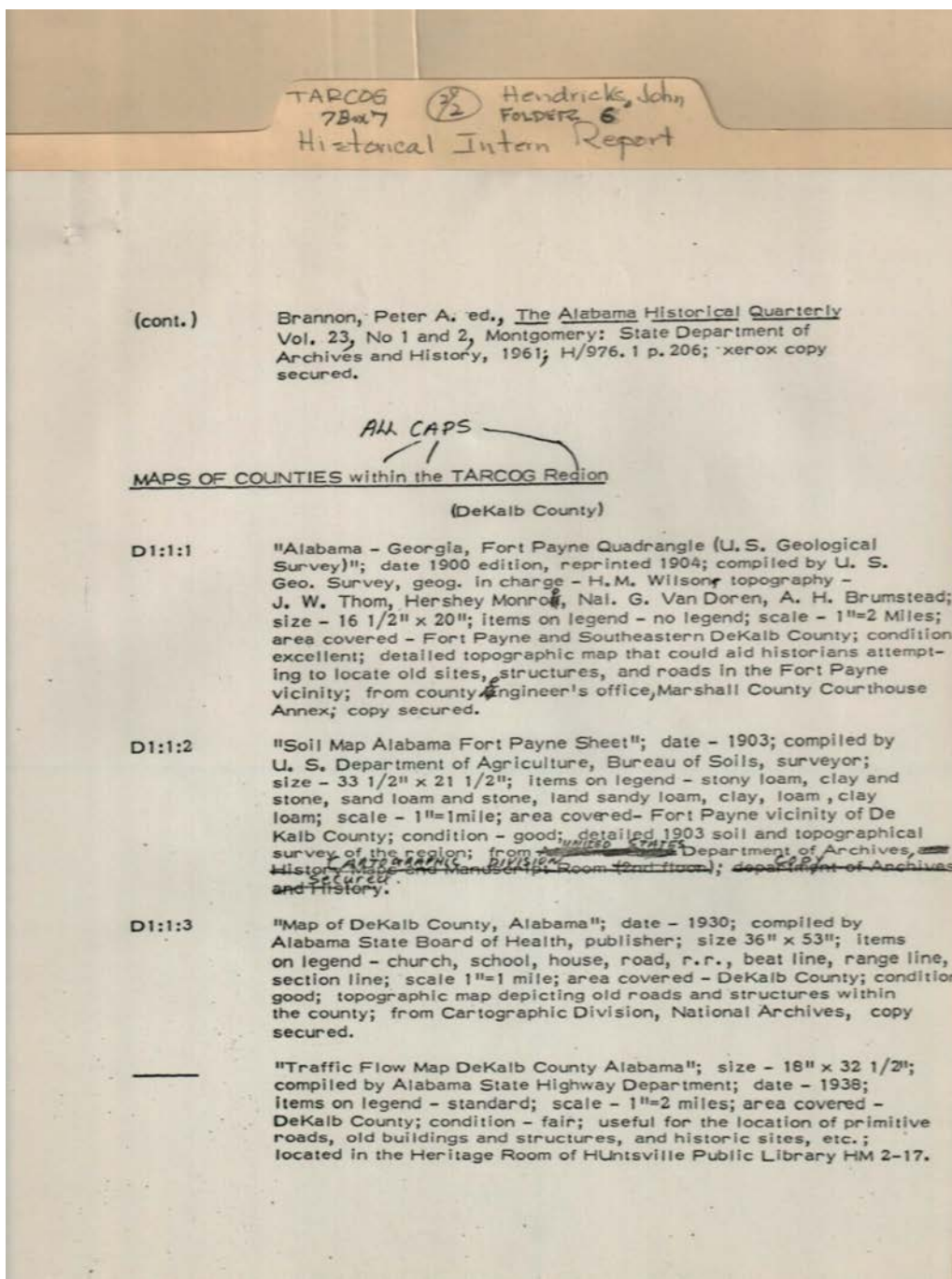
Letford, William

Minogue, J. A.

Weitzel, G.

Types:

maps



Names:

Brannon, Peter A.
Brumstead, A. H.

Monroe, Hershey
Thom, J. W.

Van Doren, G.
Wilson, H. M.

Types:

maps

TARCOG 78x7 ② Hendricks, John
 Historical Intern Report

(Jackson County)

D1:2:1 "Alabama, Scottsboro Sheet"; date - ~~1st~~ of April 1892; compiled by U. S. Geological Survey, surveyor; size - 20" x 16 1/2"; items on legend - none; scale - 1"=2 Miles; area covered - East Madison and West Jackson Counties; condition - good; detailed 1892 topography of the area; from Alabama State Department of Archives and History Maps and Manuscript Room, 2nd floor, and TVA, Maps and Surveys Division, copy secured.

D1:2:2 "Alabama - Georgia - Tennessee, Stevenson Sheet (U. S. Geological Survey)"; size - 20" x 16 1/2"; items on legend - none; scale - 1/125,000 1"=2 Miles; area covered - Eastern Jackson and Northern DeKalb Counties; condition - good; detailed 1895 topography of the area; from Alabama State Department of Archives and History, Maps and Manuscript Room, 2nd floor, and TVA, Maps and Surveys Division, copy secured.

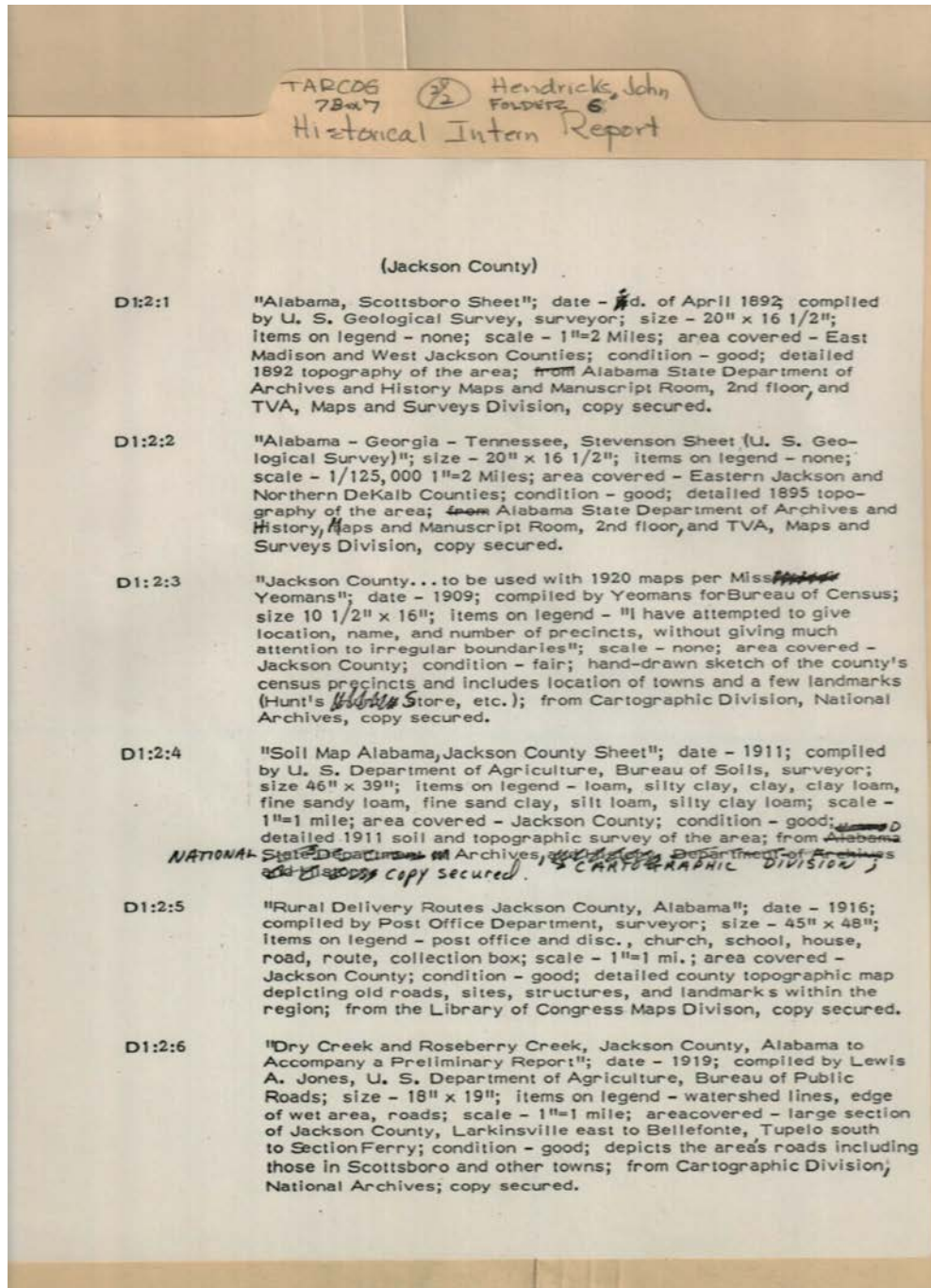
D1:2:3 "Jackson County... to be used with 1920 maps per Miss ~~Yeomans~~ Yeomans"; date - 1909; compiled by Yeomans for Bureau of Census; size 10 1/2" x 16"; items on legend - "I have attempted to give location, name, and number of precincts, without giving much attention to irregular boundaries"; scale - none; area covered - Jackson County; condition - fair; hand-drawn sketch of the county's census precincts and includes location of towns and a few landmarks (Hunt's ~~Store~~ Store, etc.); from Cartographic Division, National Archives, copy secured.

D1:2:4 "Soil Map Alabama, Jackson County Sheet"; date - 1911; compiled by U. S. Department of Agriculture, Bureau of Soils, surveyor; size 46" x 39"; items on legend - loam, silty clay, clay, clay loam, fine sandy loam, fine sand clay, silt loam, silty clay loam; scale - 1"=1 mile; area covered - Jackson County; condition - good; ~~from Alabama State Department of Archives and History, Department of Archives and History, copy secured.~~ ~~NATIONAL State Department of Archives and History, Department of Archives and History, copy secured.~~ ~~Cartographic Division~~

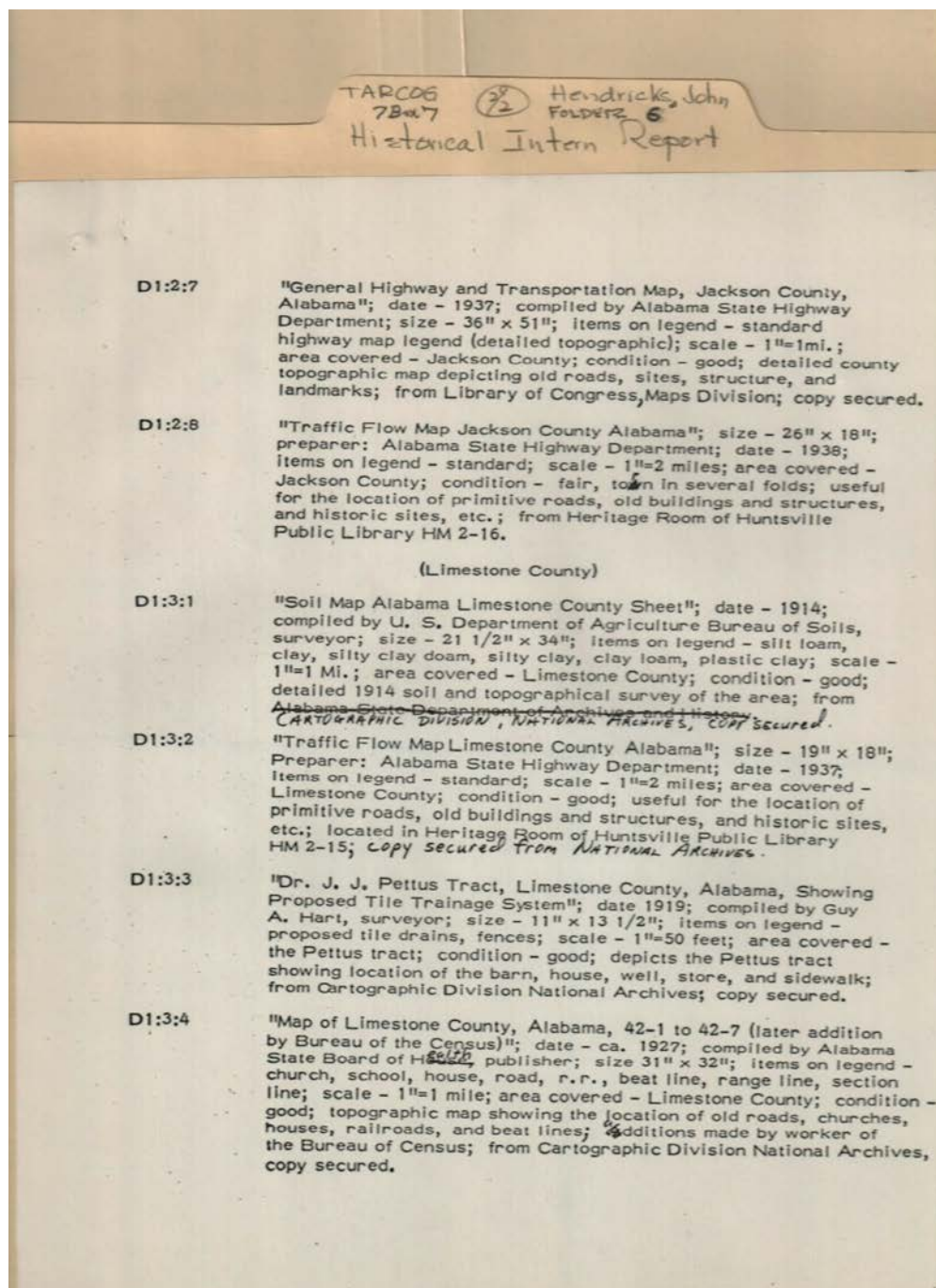
D1:2:5 "Rural Delivery Routes Jackson County, Alabama"; date - 1916; compiled by Post Office Department, surveyor; size - 45" x 48"; items on legend - post office and disc., church, school, house, road, route, collection box; scale - 1"=1 mi.; area covered - Jackson County; condition - good; detailed county topographic map depicting old roads, sites, structures, and landmarks within the region; from the Library of Congress Maps Division, copy secured.

D1:2:6 "Dry Creek and Roseberry Creek, Jackson County, Alabama to Accompany a Preliminary Report"; date - 1919; compiled by Lewis A. Jones, U. S. Department of Agriculture, Bureau of Public Roads; size - 18" x 19"; items on legend - watershed lines, edge of wet area, roads; scale - 1"=1 mile; area covered - large section of Jackson County, Larkinsville east to Bellefonte, Tupelo south to Section Ferry; condition - good; depicts the area's roads including those in Scottsboro and other towns; from Cartographic Division, National Archives; copy secured.

Types:
 maps



Types:
maps

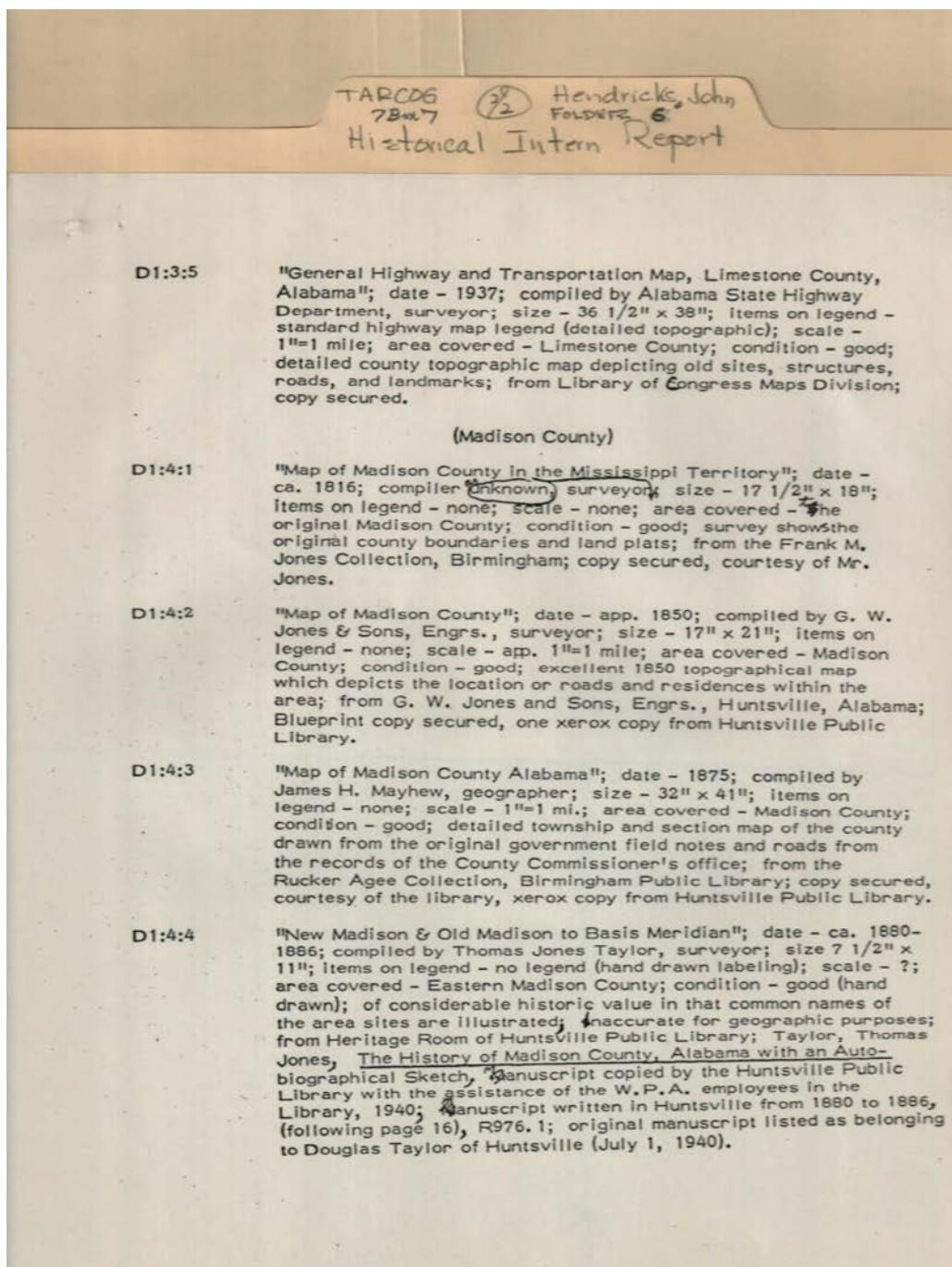


Names:

Pettus, J. J., Dr.

Types:

maps



Names:

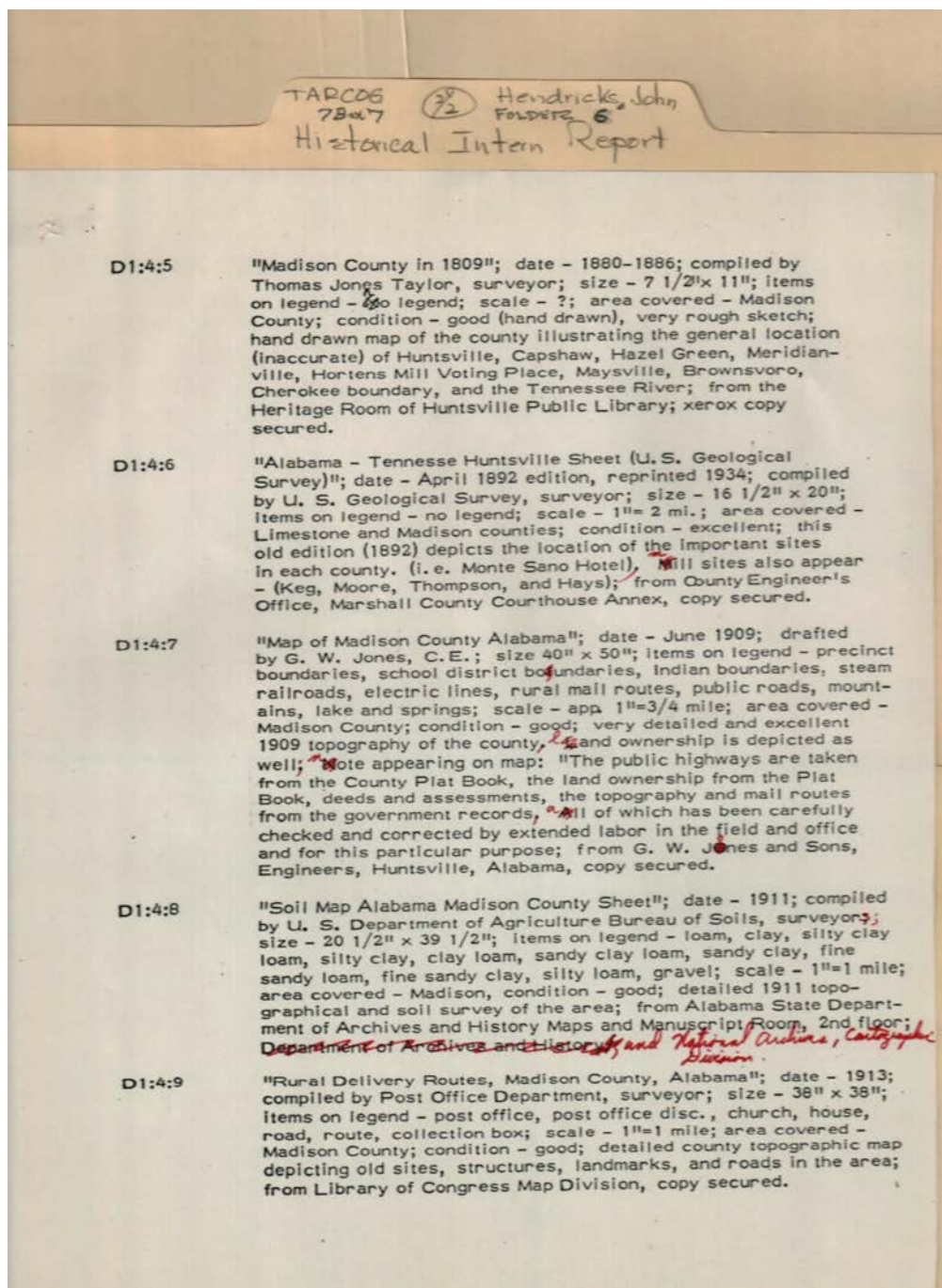
Agee, Rucker
Jones, Frank M.

Jones, G. W. & Sons
Mayhew, James H.

Taylor, Douglas
Taylor, Thomas Jones

Types:

maps



Names:

Jones, G. W. & Sons

Taylor, Thomas Jones

Types:

maps

Frances Cabaniss Roberts Collection: Series 7, Box 7, Folder 6

Historical Intern Reports by Hendricks, John S., UAH Intern, and Source Reference Cards, 1973(2 of 2)

Image 150 r07_07-06-000-0150 [Contents](#) [Index](#) [About](#)

<div>TARCOG 78x7 3/2 Hendricks, John Folder 6 Historical Intern Report</div>	
D1:4:10	"Huntsville Spring Creek, Madison County, Alabama"; date - 1915; compiled by Lewis A. Jones, U. S. Department of Agriculture, Office of Public Roads and Rural Engineering, surveyor; size - 20 1/2" x 27 1/2"; items on legend - watershed boundary, public highways; scale - 1"=1 mile; area covered - Madison County; condition - good; map depicts old roads and landmarks within the county; from Cartographic Division National Archives, copy secured.
D1:4:11	"Hurricane Creek, Madison County, Alabama (Preliminary)"; date - 1920; U. S. Department of Agriculture, surveyor; size - 11" x 14 1/2"; items on legend - watershed line, height above sea level; scale - 1"=2 miles; area covered - Hurricane Creek, New Market south to the Flint River; condition - good; map depicts the location of old roads, railroads, and towns; from Cartographic Division National Archives, copy secured.
D1:4:12	"Road Map Madison County Alabama"; date - May 2, 1921; compiled by G. W. Jones and Sons, Engineers, surveyor; size - 17" x 22"; items on legend - none; scale - app. 1"=2 miles; area covered - Madison County; condition - good; this map illustrates the location and route of the county roads in 1921, all towns and important creeks and springs are depicted also; from G. W. Jones & Sons, Civil Engineers, Huntsville, Alabama; blueprint copy secured.
D1:4:13	"Map of Madison County Alabama"; date - September 1932; compiled by G. W. Jones & Sons, Engineers; size - 18" x 24"; items on legend - none; scale - 1"=2 miles; area covered - Madison County; condition - good; county map which depicts all the towns in the area as well as the railroads and county roads and highways; G. W. Jones & Sons, Engineers, Huntsville, Alabama, Blueprint copy secured.
D1:4:14	"General Highway and Transportation Map, Madison County, Alabama"; date - 1937; compiled by Alabama State Highway Department, surveyor; size - 36" x 49"; items on legend - standard highway map legend (detailed topographic); scale - 1"=1 mile; area covered - Madison County; condition - good; detailed topographic map depicting structures, landmarks, sites, and roads within the region; from Library of Congress Map Division, copy secured.
	"General Highway Map, Madison County Alabama"; size - 36" x 48"; date - 1948; items on legend - standard; scale - 1"=1 mile; area covered - Madison County; condition - good; important for the location of destroyed dwellings, primitive roads, historic sites, etc., located in Heritage Room of Huntsville Public Library.
D1:4:15	"Indian Creek Canal Madison County, Alabama constructed between 1821-1831"; date - 1971; compiled ^{drawn} by Sarah Huff Fisk; size - 81/2" x 11" ^{size - 81/2" x 11"} ; items on legend - canal basin, lock, Sivley's Mill and Pond, Acklen's Bluff, Fearn's Saw Mill Tract; Looney's

Names:

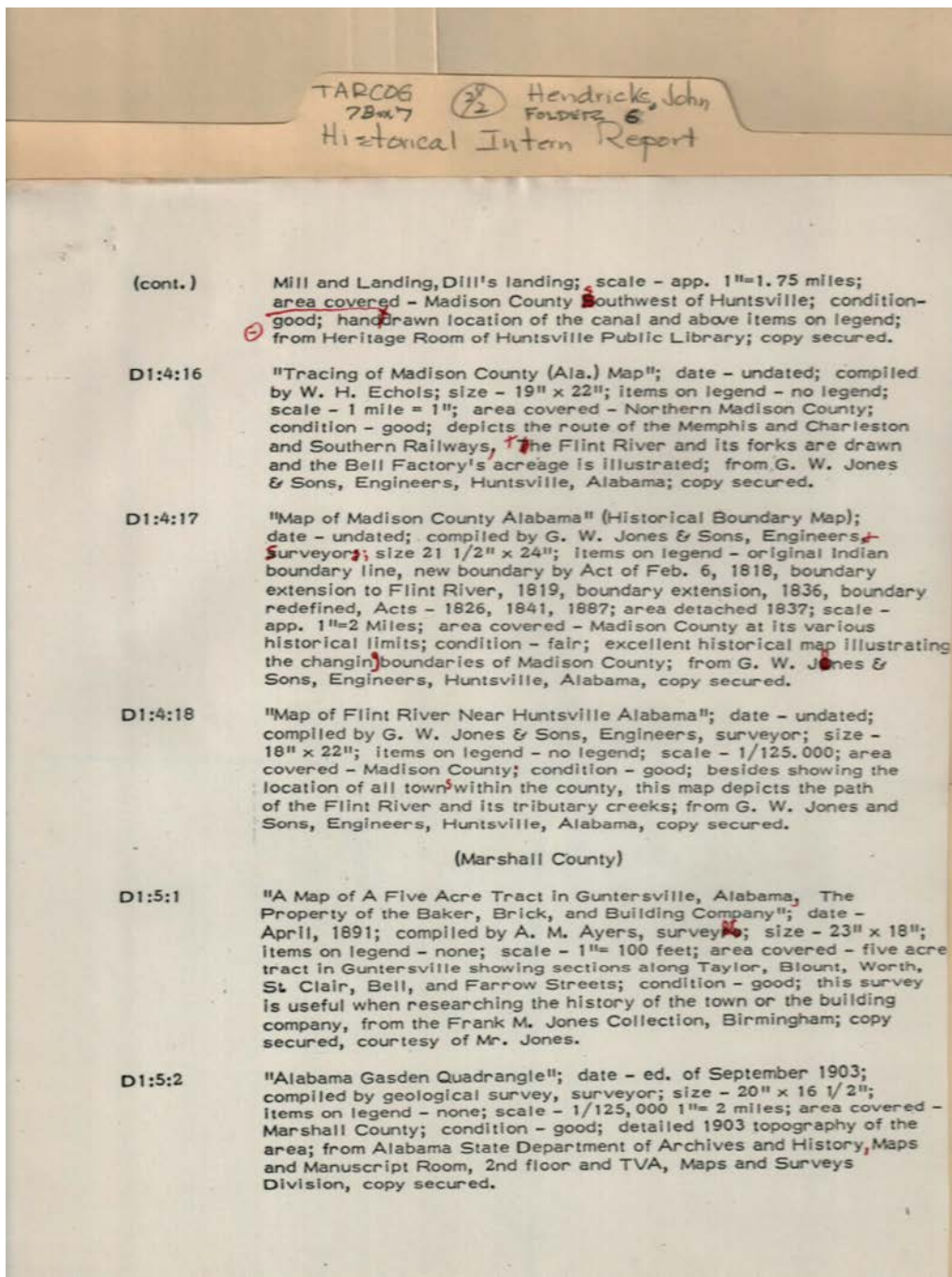
Fisk, Sarah Huff

Jones, G. W. & Sons

Jones, Lewis A.

Types:

maps



Names:

Ayers, A. M.

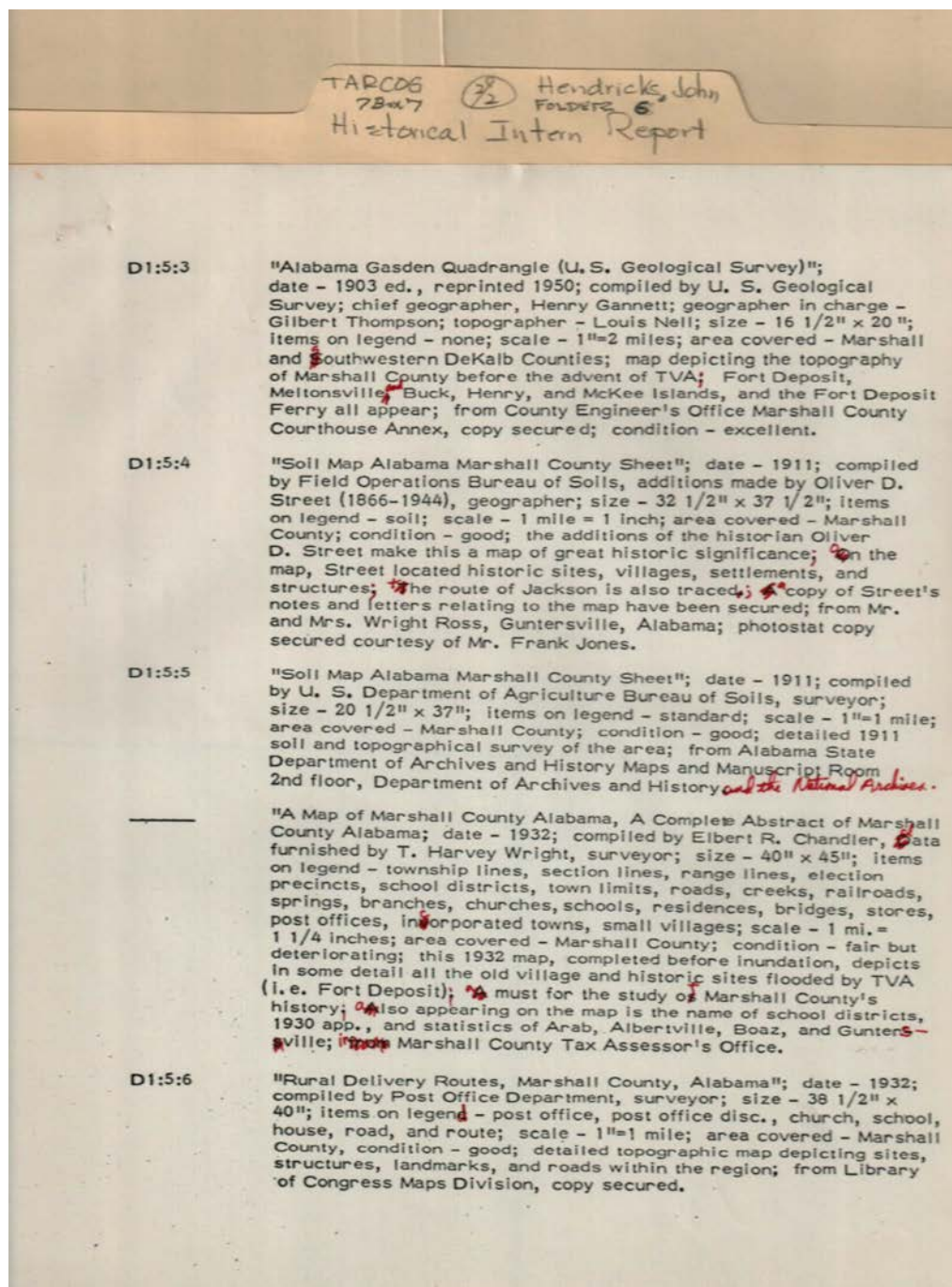
Echols, W. H.

Jones, Frank M.

Jones, G. W. & Sons

Types:

maps



Names:

Chandler, Elbert R.
Gannett, Henry

Jones, Frank M.
Nell, Louis

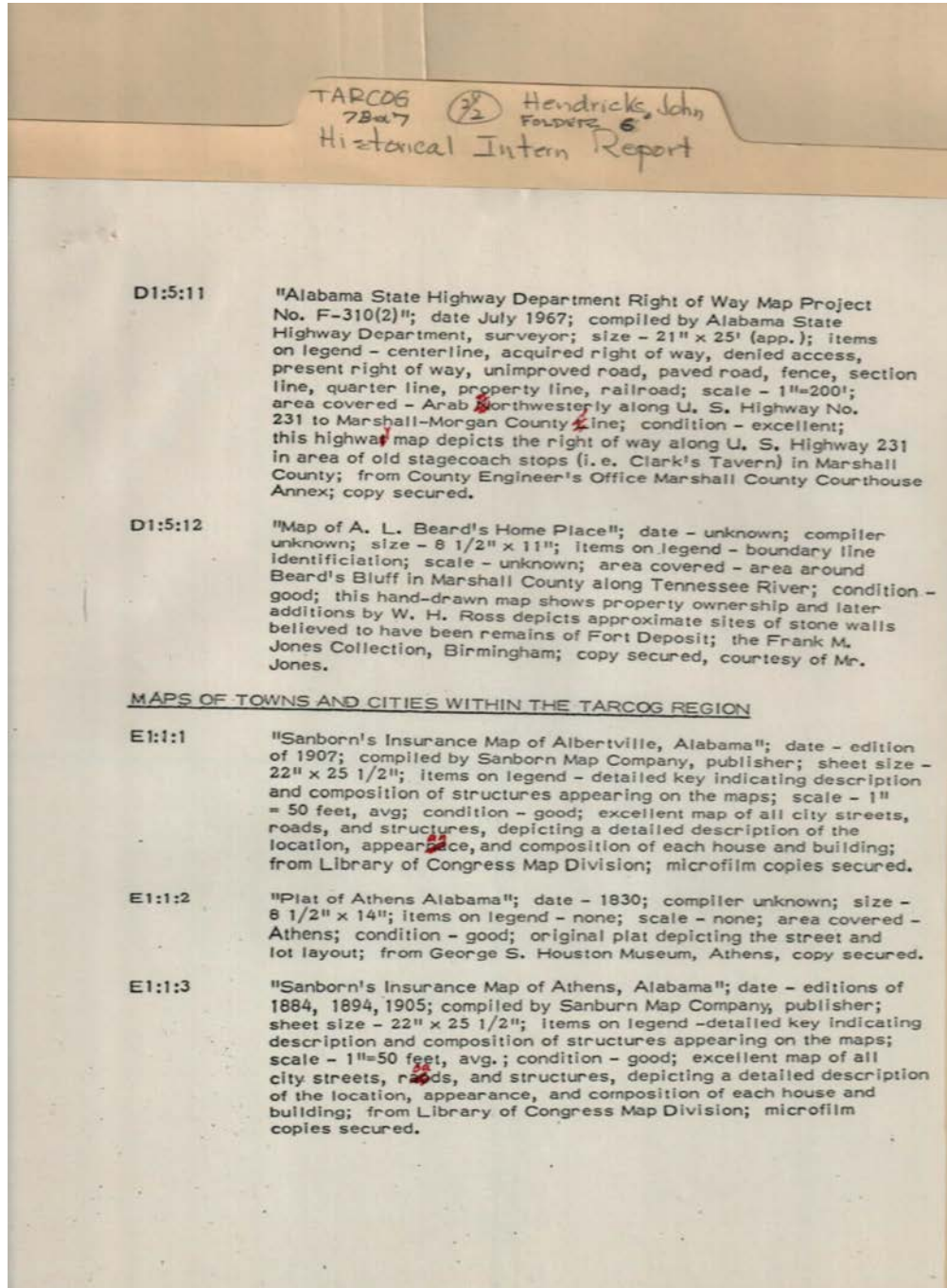
Street, Oliver D.
Wright, T. Harvey

Types:

maps

<p>TARCOG 78x7 3/2 Hendricks, John Folder 6 Historical Intern Report</p>	
D1:5:6	"Rural Delivery Routes, Marshall County, Alabama"; date - 1932; compiled by Post Office Department; size - 38 1/2" x 40"; items on legend - post office, post office disc., church, school, house, road, and route; scale - 1"=1 mile; area covered - Marshall County; condition - good; detailed topographic map depicting sites, structures, landmarks, and roads within the region; from Library of Congress Map Division, copy secured.
D1:5:7	"General Highway and Transportation Map, Marshall County Alabama"; date - 1937; compiled by Alabama State Highway Department, surveyor; size - 36" x 46"; items on legend - standard highway map legend (detailed topographic); scale - 1"=1 mile; area covered - Alabama ^{Marshall Co.} ; condition - good; detailed county topographic map locating sites, structures, roads, and landmarks in the area; from Library of Congress Maps Division, copy secured.
	"Traffic Flow Map Marshall County Alabama"; size - 18" x 22 1/2"; preparer: Alabama State Highway Department; date - 1938; items on legend - standard; scale - 1"=2 miles; area covered - Marshall County; condition - fair; useful for the location of primitive roads, old buildings and structures, and historic sites, etc.; located in Heritage Room of Huntsville Public Library HM 2-13.
D1:5:8	"Location Index of Control Monuments and Bench Marks, Guntersville, Alabama Quadrangle, Quadrangle 83."; date - 1940; compiled by TVA, surveyor; size - 11" x 16 1/2"; items on legend - marker, position only; marker, position and elevation; bench mark, elevation only; triangulation station; scale - 1"=1 1/3 miles (app.); area covered - Quad 83 - Marshall County; condition - good; this is a topographic map which can be very helpful in locating historic sites and structures in the Marshall County area; from County Engineer's Office Marshall County Courthouse Annex; Tennessee Valley Authority, Maps and Surveys Division, <u>Positions, Elevations and Descriptions of Control Monuments and Bench Marks</u> , Blountsville, Alabama - Quadrangle No. 77; Guntersville, Alabama - Quadrangle No. 83; Snead, Alabama - Quadrangle No. 84; Chattanooga: TVA, Maps and Surveys Division, 1940; copy secured.
D1:5:9	"Albertville Quadrangle Alabama - Marshall County 7.5 Minute Series (topographic) 90-SW"; date - 1947; publisher - Geological Survey; surveyor - TVA; size - 22" x 26 1/2"; items on legend - no legend (detailed topographic map); scale - 1:24000; area covered - Albertville; condition-fair; detailed topographic map useful in locating old structures, sites, and roads in the Albertville area; from County Engineer's Office Marshall County Courthouse Annex; copy secured.
D1:5:10	"General Highway Map, Marshall County Alabama"; date - 1949; compiled by Alabama State Highway Department, surveyor; scale - 1"=2 mi.; area covered - Marshall County; condition - poor, torn; very useful in the location of old roads, buildings, structures, and sites in the Marshall County area; from County Engineers' Office, Marshall County Courthouse Annex, copy secured.

Types:
maps



Names:

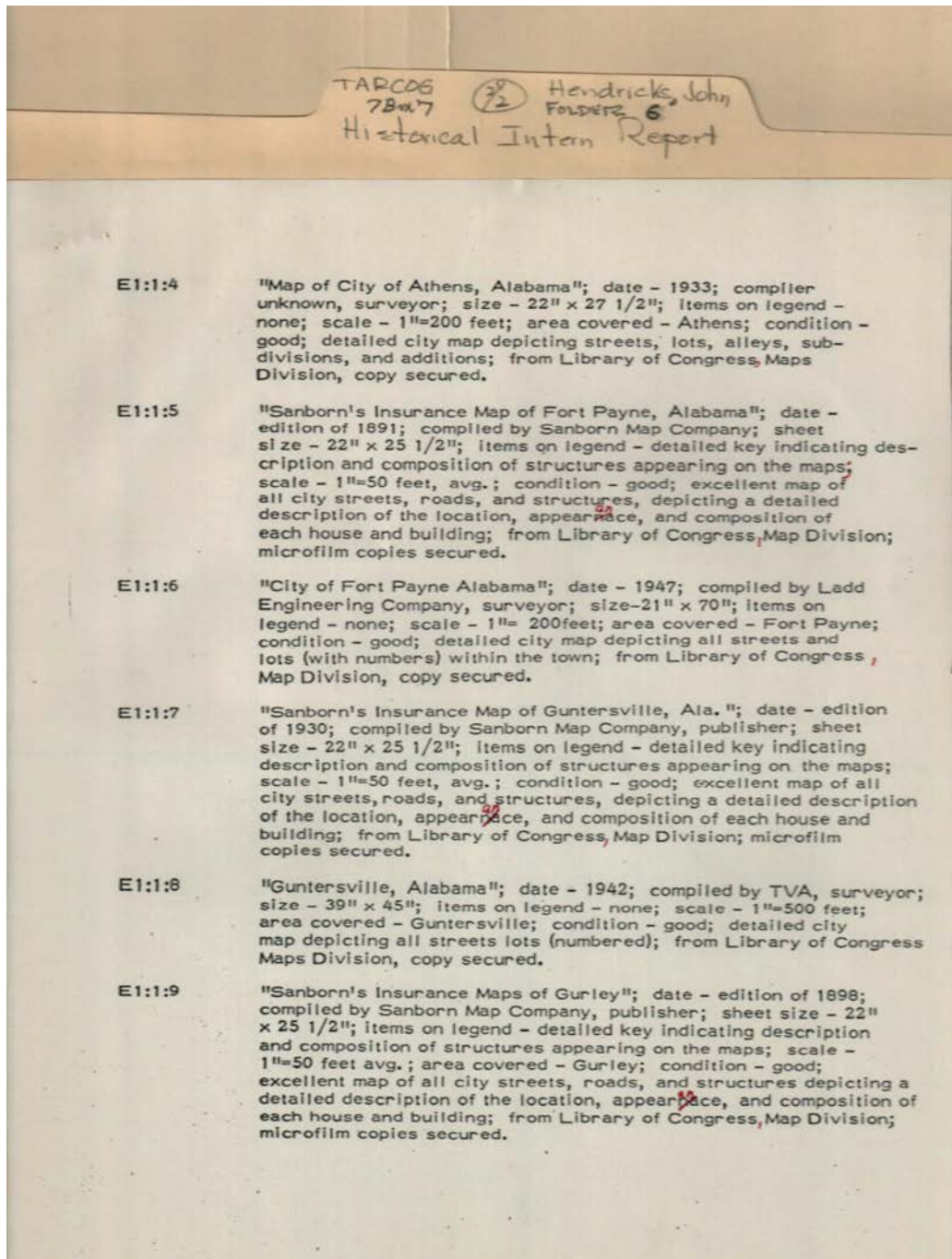
Beard, A. L.
Houston, George S.

Jones, Frank M.
Ross, W. H.

Sanborn's Insurance
Map

Types:

maps



Names:

Sanborn's Insurance
Map

Types:

maps

Frances Cabaniss Roberts Collection: Series 7, Box 7, Folder 6

Historical Intern Reports by Hendricks, John S., UAH Intern, and Source Reference Cards, 1973(2 of 2)

Image 156 r07_07-06-000-0156 [Contents](#) [Index](#) [About](#)

TARCOG 7 Box 7 30/2 Hendricks, John Folders 6 Historical Intern Report	
E1:1:10	"Plan of the Town of Marathon, Alabama"; date - unmarked; compiled by John Coffee, surveyor; size - 9" x 17"; items on legend - none; scale - "20 Poles to an Inch"; area covered - Marathon; condition - good; early plat of the town as surveyed by John Coffee; from the Frank M. Jones Collection, Birmingham; copy donated by Mr. Jones.
E1:1:11	"Map of Mooresville, Limestone County, Alabama"; date ca. founding of town; compiler unknown; size - 32" x 33"; items on legend - none; scale - 1"=100'; area covered - Mooresville; condition - good; this map is an accurate copy of the original map and plat of Mooresville; from - orig. Mrs. Frank Richardson, Mooresville; blueprint copy: The Frank M. Jones Collection; blueprint copy secured, courtesy of Mr. Jones.
E1:1:12	"Sanborn's Insurance Map of Scottsboro, Alabama"; date - edition of 1917; compiled by Sanborn Map Company, publisher; sheet size - 22" x 25 1/2"; items on legend - detailed key indicating description and composition of structures appearing on the maps; scale - 1"=50 feet, avg.; condition - good; excellent map of all city streets, roads, and structures, depicting a detailed description of the location, appearance, and composition of each house and building; from Library of Congress Map Division, microfilm copies secured.
E1:1:13	"Map of Scottsboro, Alabama"; date - 1941; compiled by L. D. Eyster, surveyor; size - 18" x 26"; items on legend - street or lot line, section line, section corner, subdivision separation line; scale - 1"=200 feet; area covered - Scottsboro; condition - good; detailed city map depicting streets, alleys, lots, subdivisions and additions; from Library of Congress Map Division, copy secured.
E1:1:14	"Topographical Map of Stevenson, Alabama"; date - 1865; compiled by P. M. Radford, under the chief Engineer, Department of the Cumberland, surveyor; size - 30 1/2" x 40 1/2"; items on legend - none; scale - 1"=440 feet; area covered - Stevenson and vicinity south of the Tennessee River; condition - good; detailed topographic map drawn during the Civil War illustrating structures and fortification in and around Stevenson; numerous homes (ownership labeled) and Caperton's Ferry are shown; from Cartographic Division, National Archives, copy secured.
E1:1:15	"Sanborn's Insurance Map of Stevenson, Alabama"; date - editions of 1895, 1901, 1908; compiled by Sanborn Map Company, publisher; sheet size - 22" x 25 1/2"; items on legend - detailed key indicating description and composition of structures appearing on the maps; scale - 1"=50 feet, avg.; condition - good; excellent map of all city streets, roads, and structures, depicting a detailed description of the location, appearance, and composition of each house and building; from Library of Congress Map Division; microfilm copies secured.

Names:

Coffee, John
Eyster, L. D.

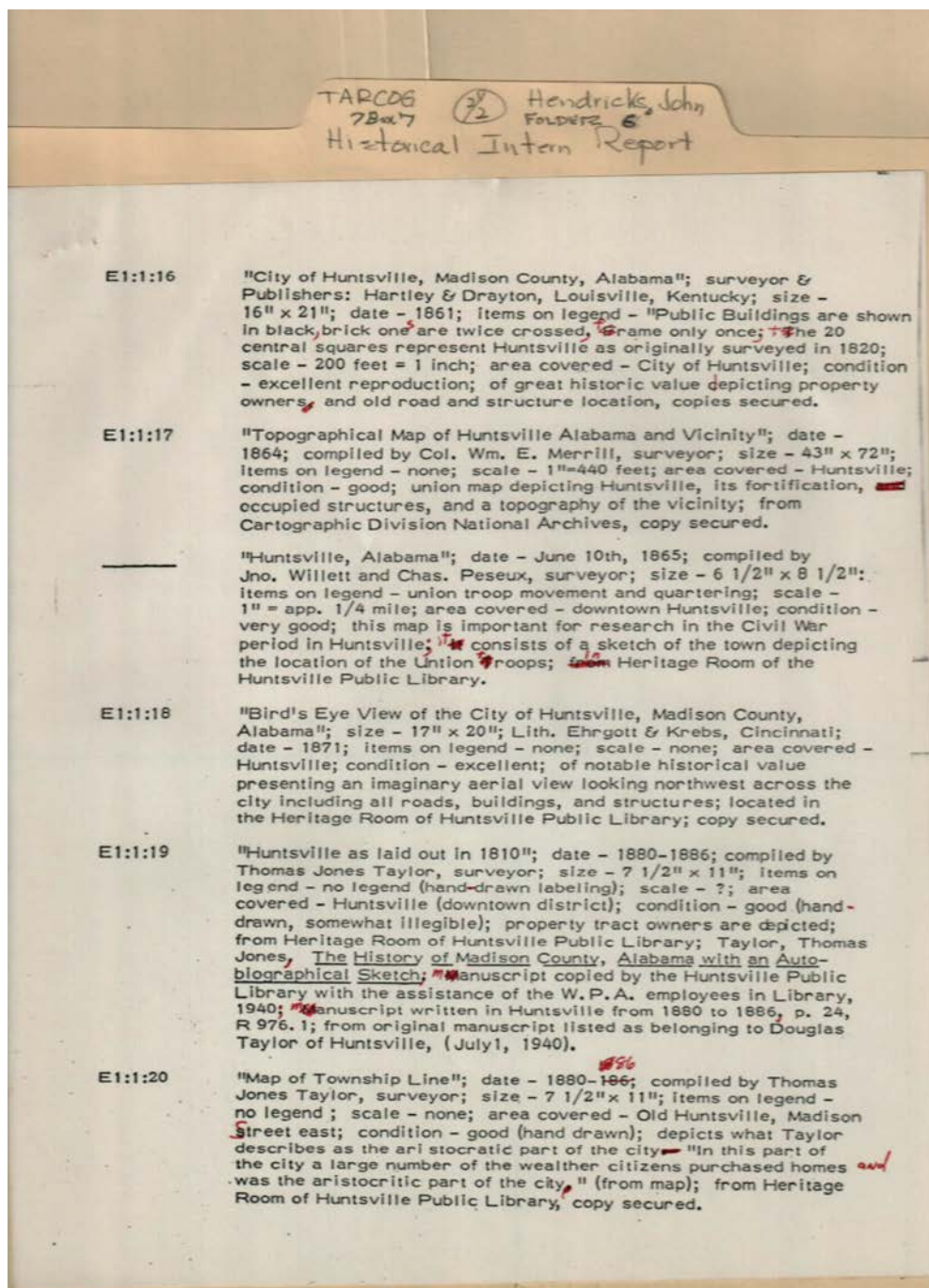
Jones, Frank M.
Radford, P. M.

Richardson, Frank,
Mrs.

Sanborn's Insurance
Map

Types:

maps



Names:

Drayton,
Ehrgott,
Hartley,

Krebs,
Merrill, William E.,
Colonel

Peseux, Charles
Taylor, Douglas
Taylor, Thomas Jones

Willett, John

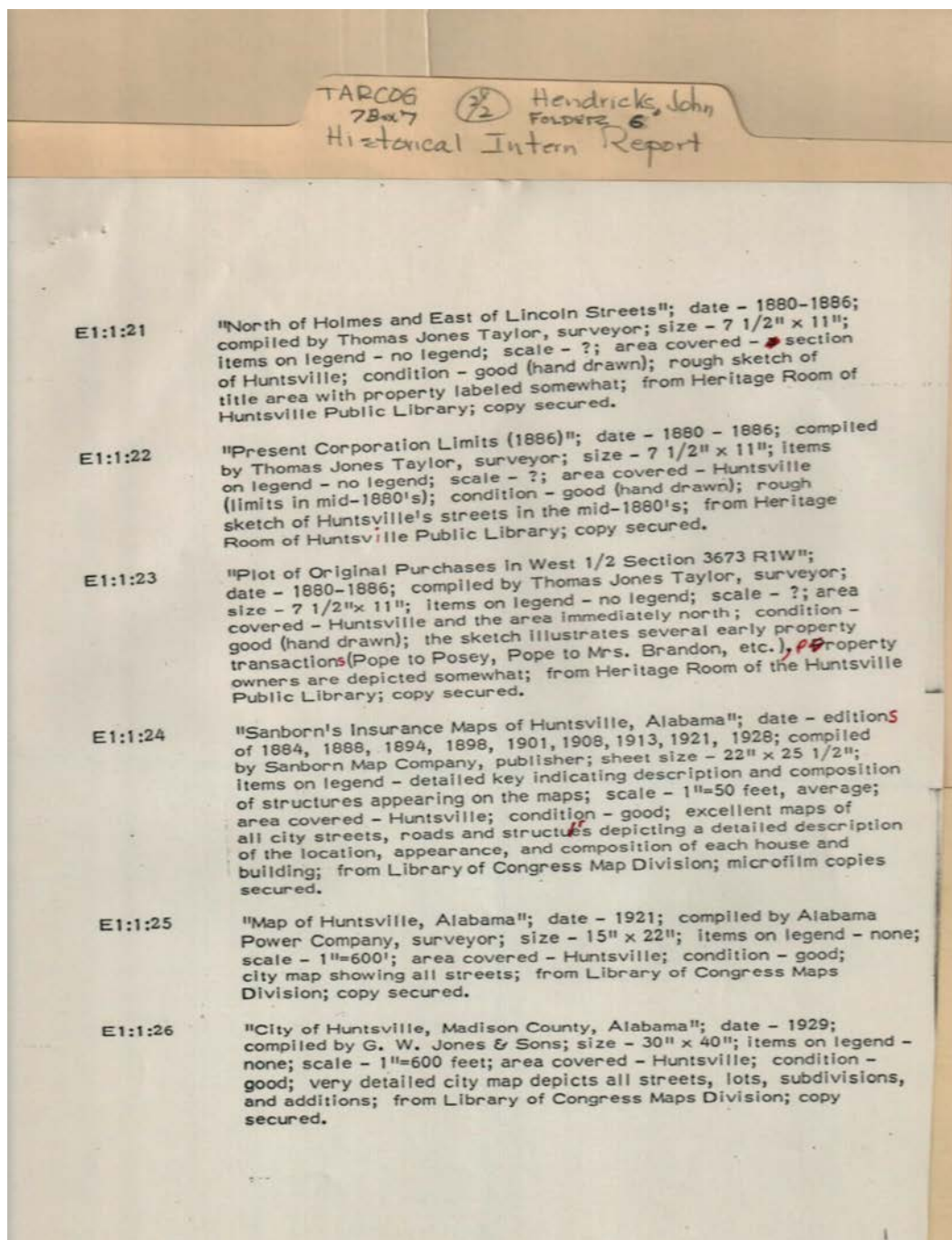
Types:

maps

Frances Cabaniss Roberts Collection: Series 7, Box 7, Folder 6

Historical Intern Reports by Hendricks, John S., UAH Intern, and Source Reference Cards, 1973(2 of 2)

Image 158 r07_07-06-000-0158 [Contents](#) [Index](#) [About](#)



Names:

Brandon, Mrs.
Jones, G. W. & Sons

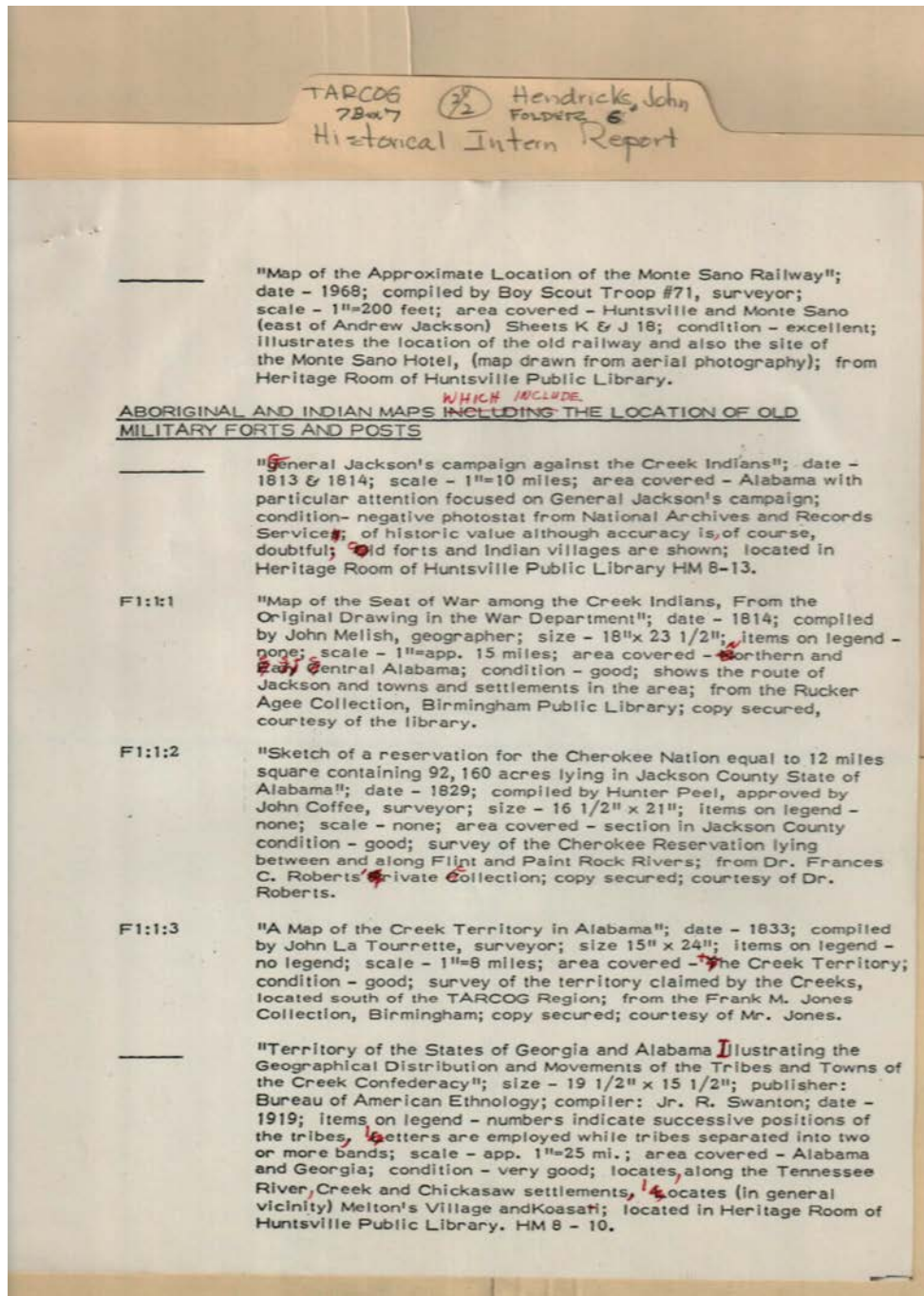
Pope,
Posey,

Sanborn's Insurance
Map

Taylor, Thomas Jones

Types:

maps



Names:

Agee, Rucker
 Coffee, John

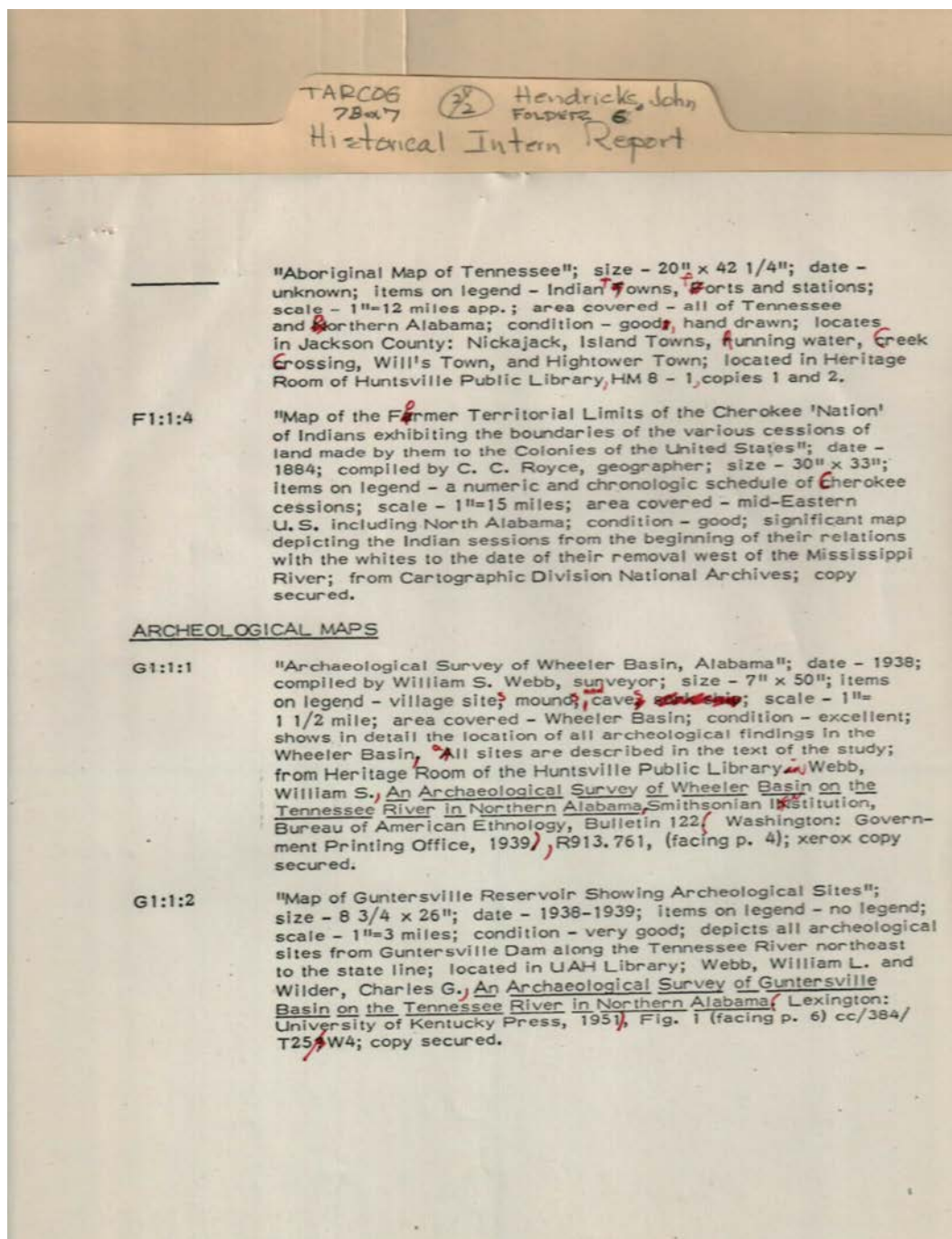
Jackson, Andrew,
 General
 Jones, Frank M.

La Tourrette, John
 Melish, John
 Peel, Hunter

Roberts, Frances C.,
 Dr.
 Swanton, Jr. R.

Types:

maps



Names:

Royce, C. C.

Webb, William S.

Wilder, Charles G.

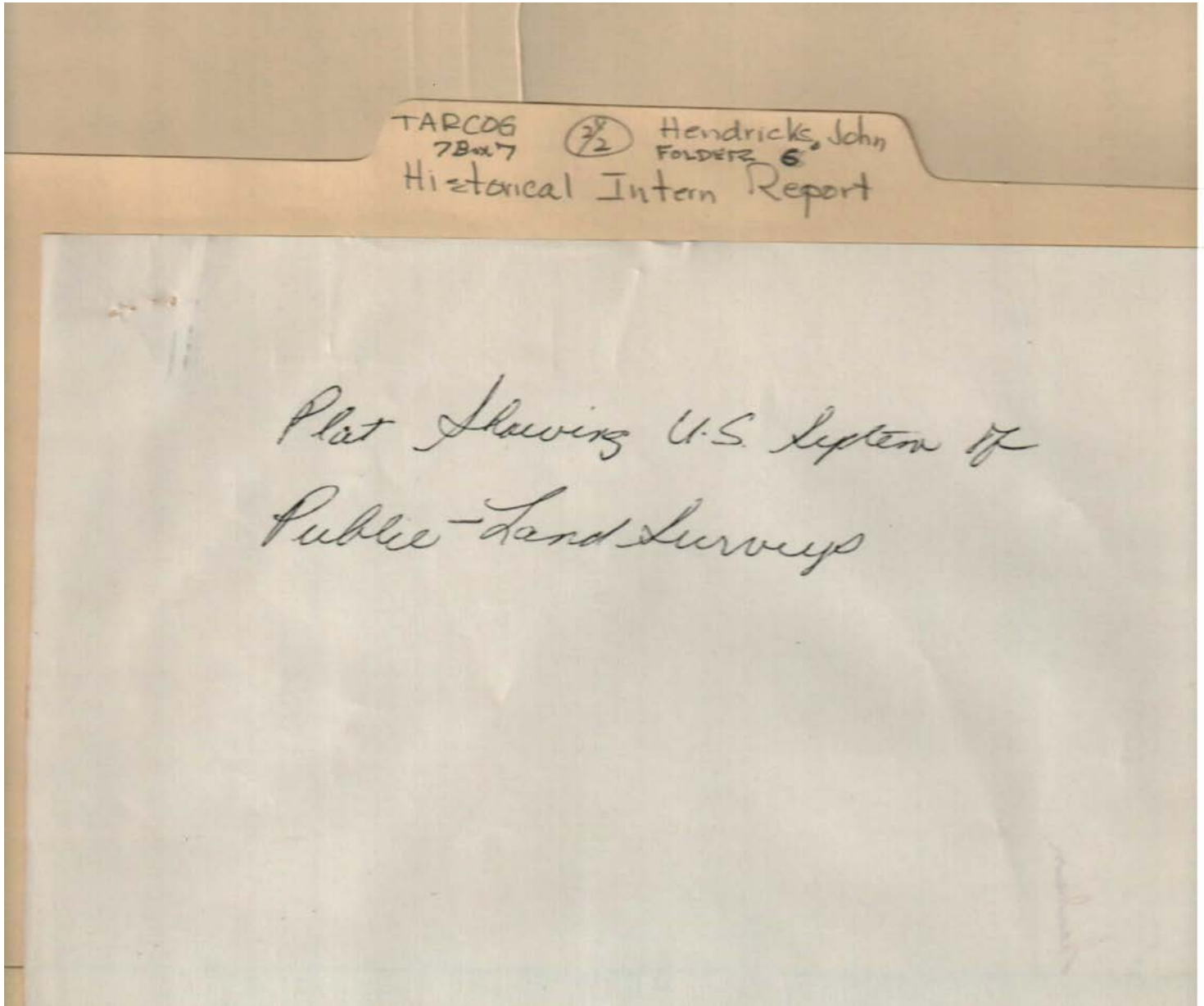
Types:

maps

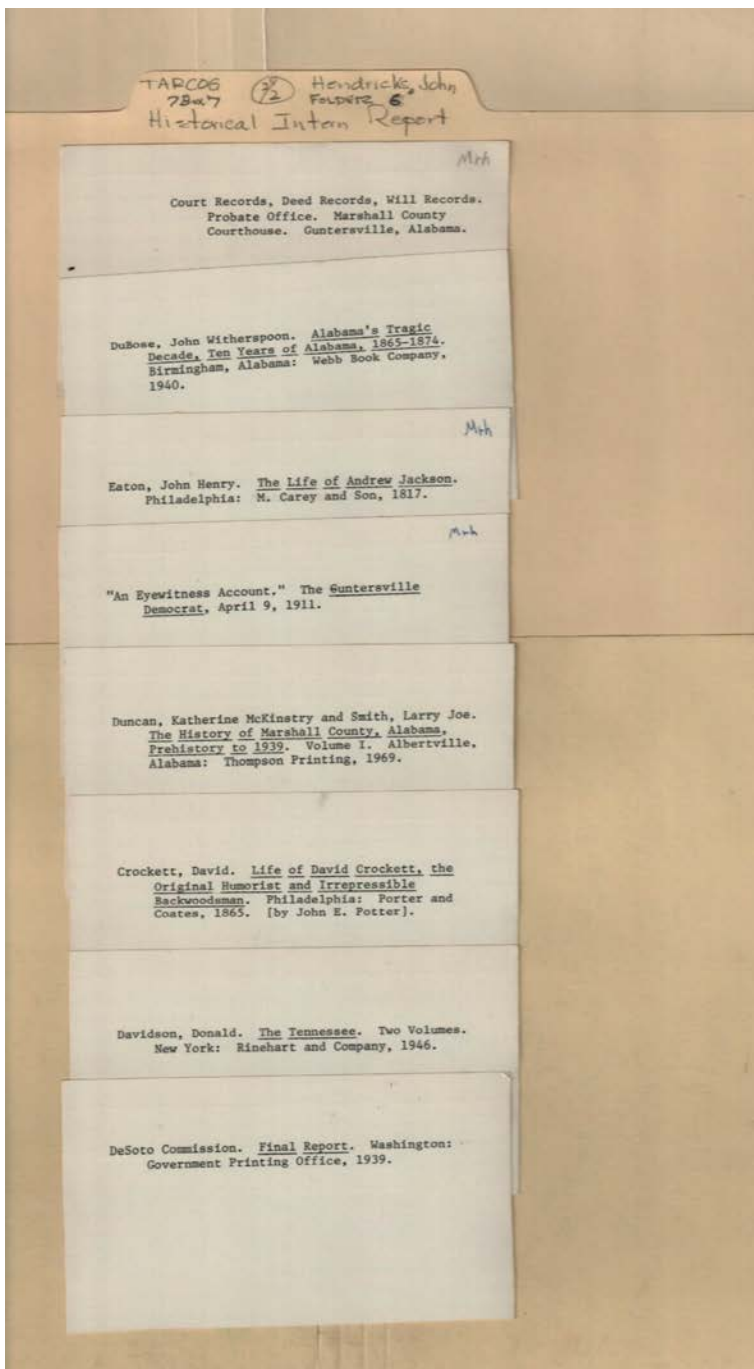
Frances Cabaniss Roberts Collection: Series 7, Box 7, Folder 6

Historical Intern Reports by Hendricks, John S., UAH Intern, and Source Reference Cards, 1973(2 of 2)

Image 161 r07_07-06-000-0161 [Contents](#) [Index](#) [About](#)



Types:
note



Names:

Crockett, David

DuBose, John
Witherspoon

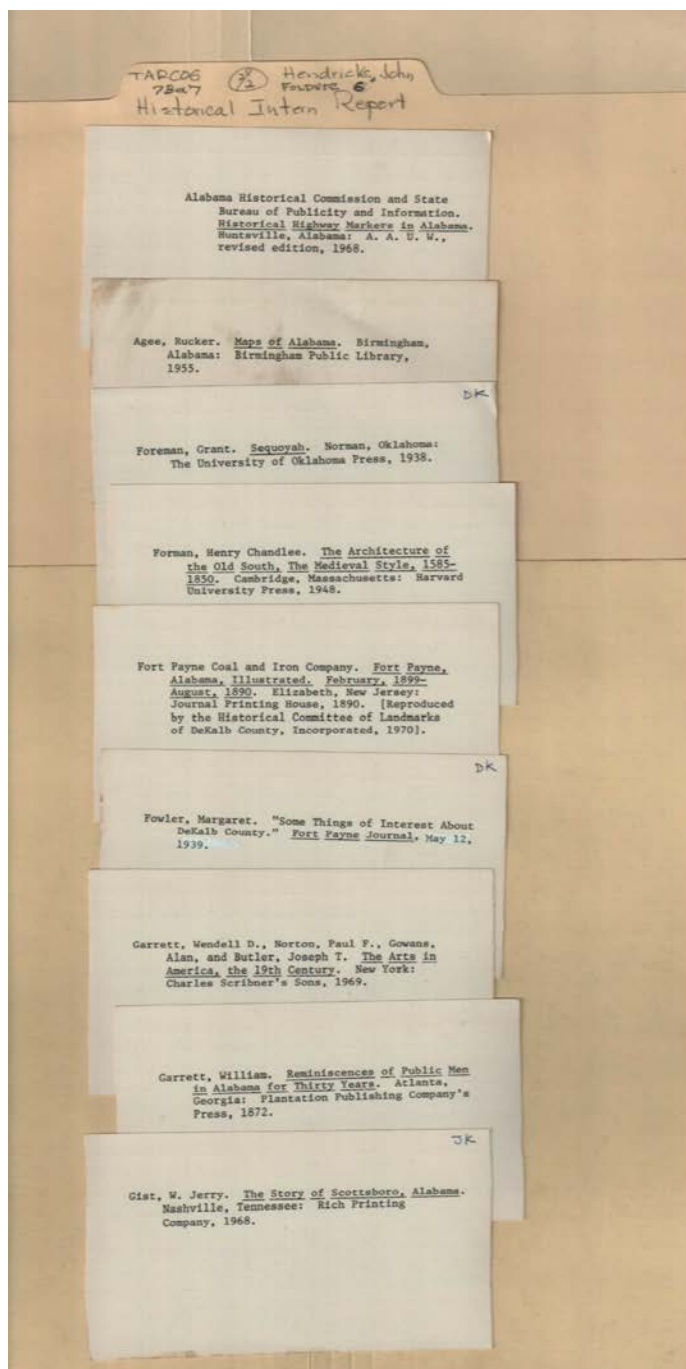
Duncan, Katherine
McKinstry

Eaton, John Henry
Smith, Larry Joe

Types:

cards

Frances Cabaniss Roberts Collection: Series 7, Box 7, Folder 6
 Historical Intern Reports by Hendricks, John S., UAH Intern, and Source Reference Cards, 1973(2 of 2)
 Image 163 r07_07-06-000-0163 [Contents](#) [Index](#) [About](#)



Names:

Agee, Rucker
 Butler, Joseph T.
 Foreman, Grant

Forman, Henry
 Chandler
 Fowler, Margaret

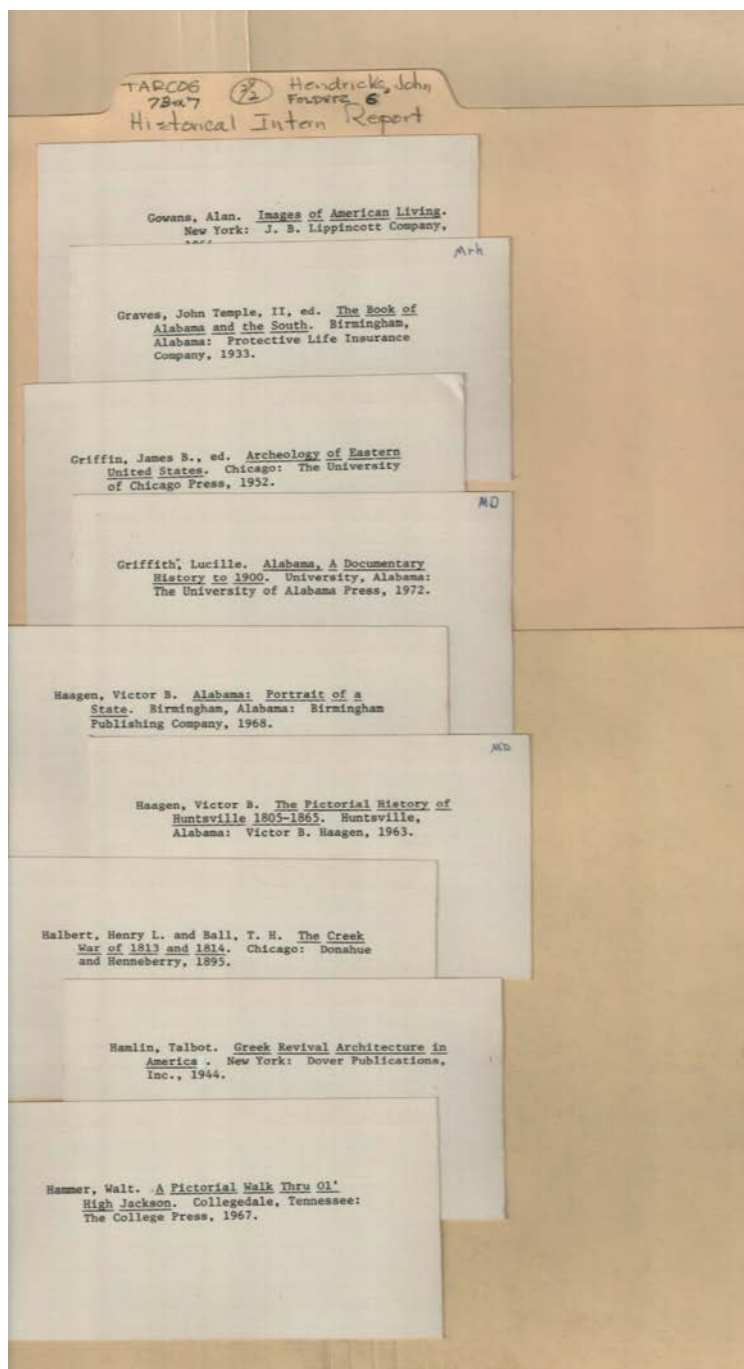
Garrett, Wendell D.
 Garrett, William
 Gist, W. Jerry

Gowans, Alan
 Norton, Paul F.

Types:

cards

Frances Cabaniss Roberts Collection: Series 7, Box 7, Folder 6
 Historical Intern Reports by Hendricks, John S., UAH Intern, and Source Reference Cards, 1973(2 of 2)
 Image 164 r07_07-06-000-0164 [Contents](#) [Index](#) [About](#)



Names:

Ball, T. H.
 Gowans, Alan

Graves, John Temple,
 II
 Griffin, James B.

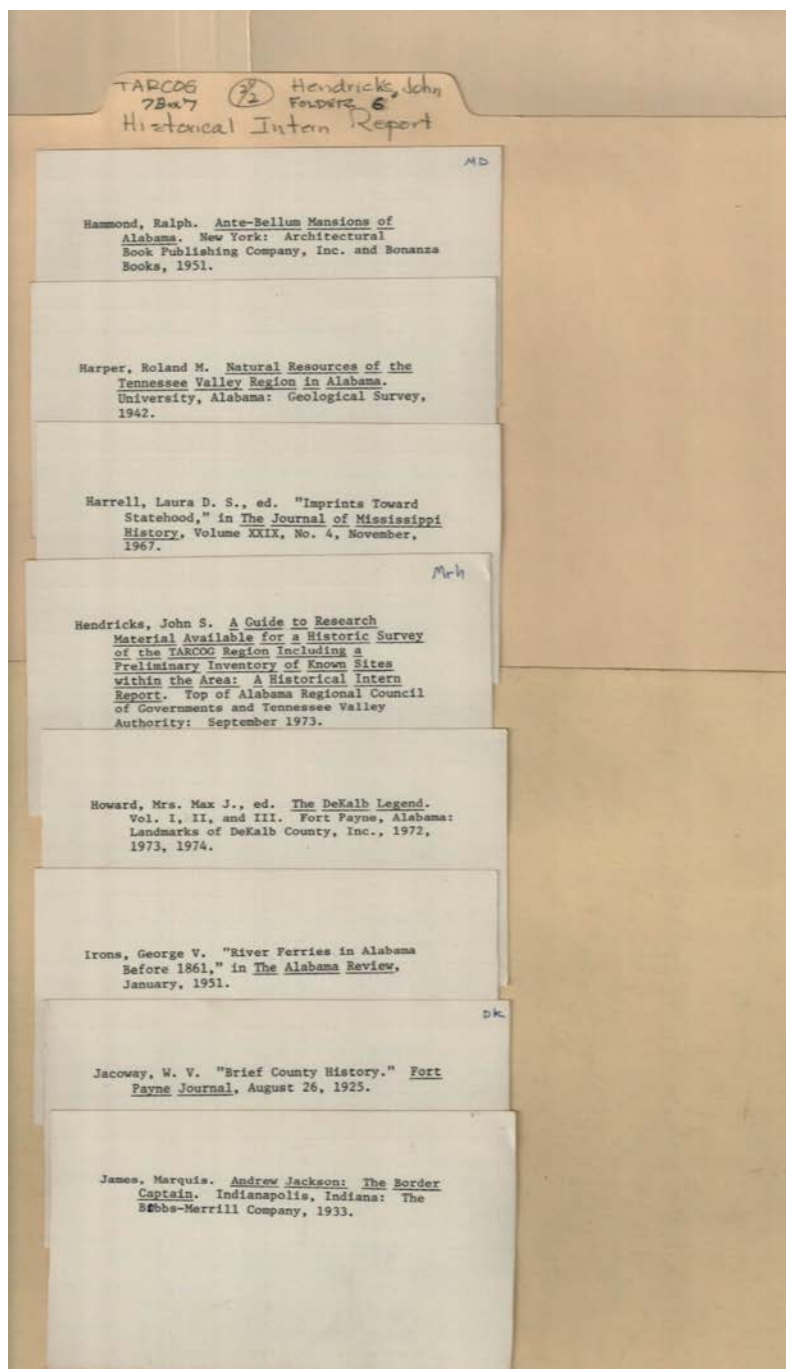
Griffith, Lucille
 Haagen, Victor B.
 Halbert, Henry L.

Hamlin, Talbot
 Hammer, Walter

Types:

cards

Frances Cabaniss Roberts Collection: Series 7, Box 7, Folder 6
 Historical Intern Reports by Hendricks, John S., UAH Intern, and Source Reference Cards, 1973(2 of 2)
 Image 165 r07_07-06-000-0165 [Contents](#) [Index](#) [About](#)



Names:

Hammond, Ralph
 Harper, Roland M.

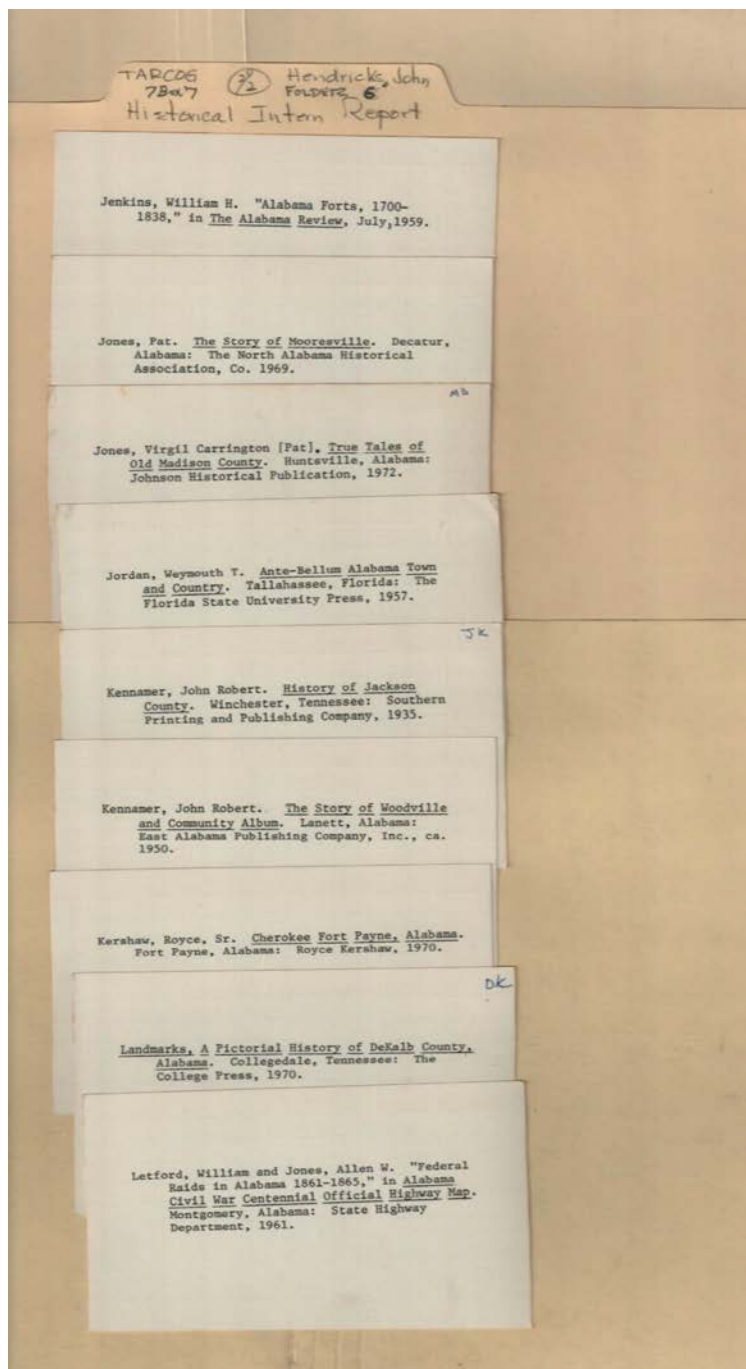
Harrell, Laura
 Hendricks, John S.

Howard, Max J., Mrs.
 Irons, George V.

Types:

cards

Frances Cabaniss Roberts Collection: Series 7, Box 7, Folder 6
 Historical Intern Reports by Hendricks, John S., UAH Intern, and Source Reference Cards, 1973(2 of 2)
 Image 166 r07_07-06-000-0166 [Contents](#) [Index](#) [About](#)



Names:

Jenkins, William H.
 Jones, Allen W.
 Jones, Pat

Jones, Virgil
 Carrington
 Jordan, Weymouth T.

Kennamer, John
 Robert
 Kershaw, Royce, Sr.

Letford, William

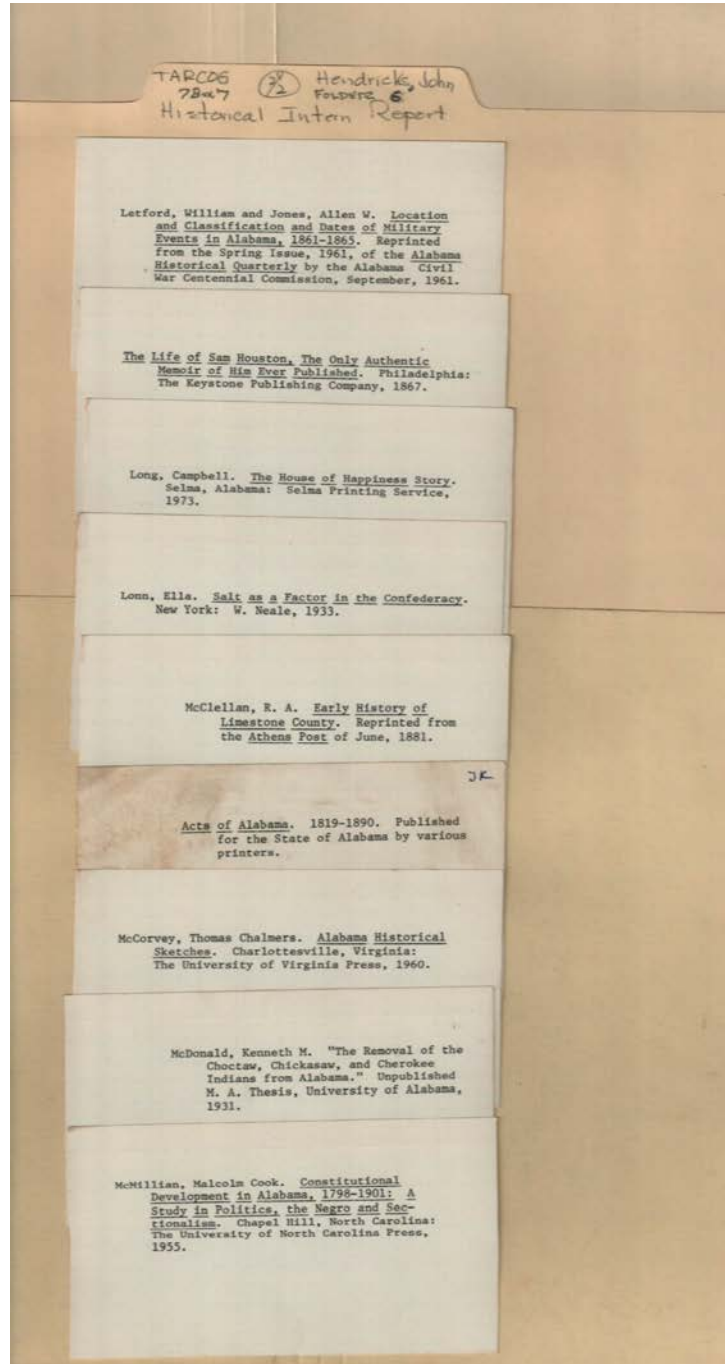
Types:

cards

Frances Cabaniss Roberts Collection: Series 7, Box 7, Folder 6

Historical Intern Reports by Hendricks, John S., UAH Intern, and Source Reference Cards, 1973(2 of 2)

Image 167 r07_07-06-000-0167 [Contents](#) [Index](#) [About](#)



Names:

Jones, Allen W.
Letford, William
Long, Campbell
Lonn, Ella

Malone, Dumas
McClellan, R. A.
McCorvey, Thomas
Chalmers

McDonald, Kenneth
M.
McMillian, Malcolm
Cook

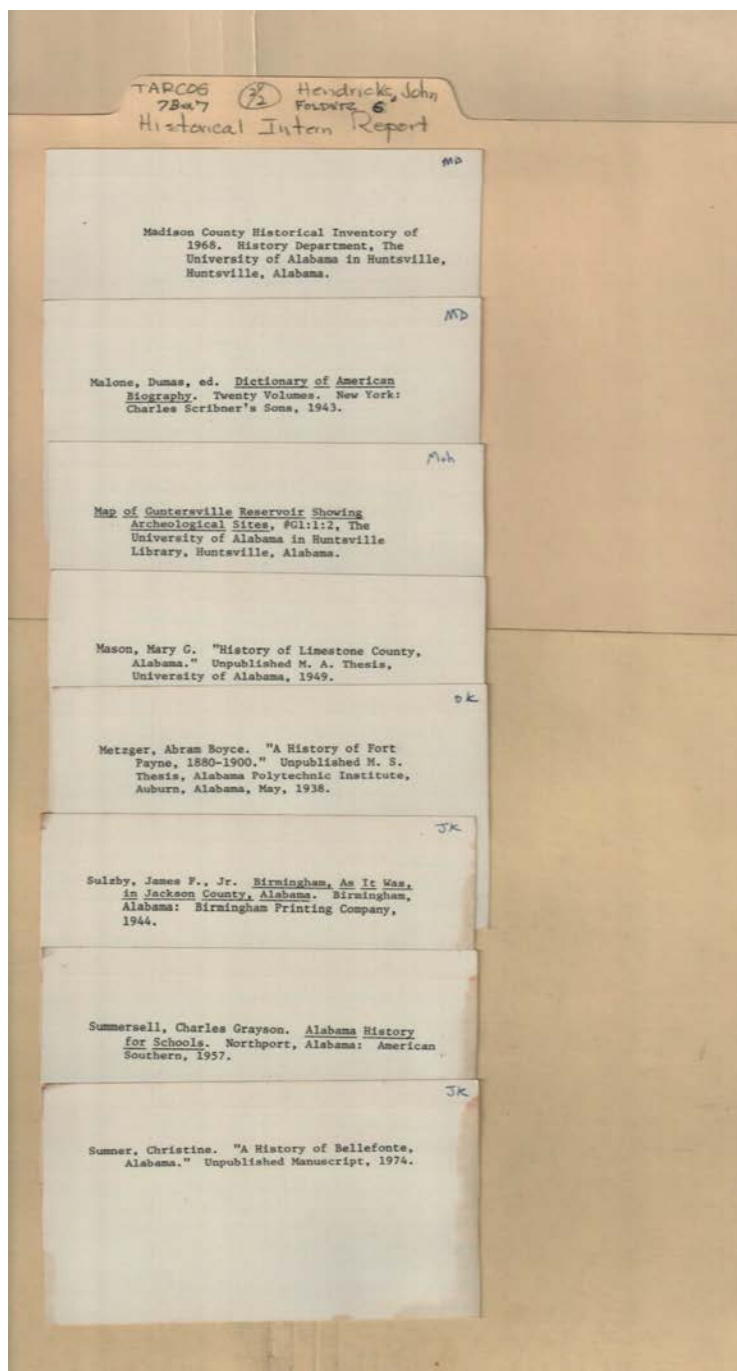
Types:

cards

Frances Cabaniss Roberts Collection: Series 7, Box 7, Folder 6

Historical Intern Reports by Hendricks, John S., UAH Intern, and Source Reference Cards, 1973(2 of 2)

Image 168 r07_07-06-000-0168 [Contents](#) [Index](#) [About](#)



Names:

Mason, Mary G.
Metzger, Adam
Boyce

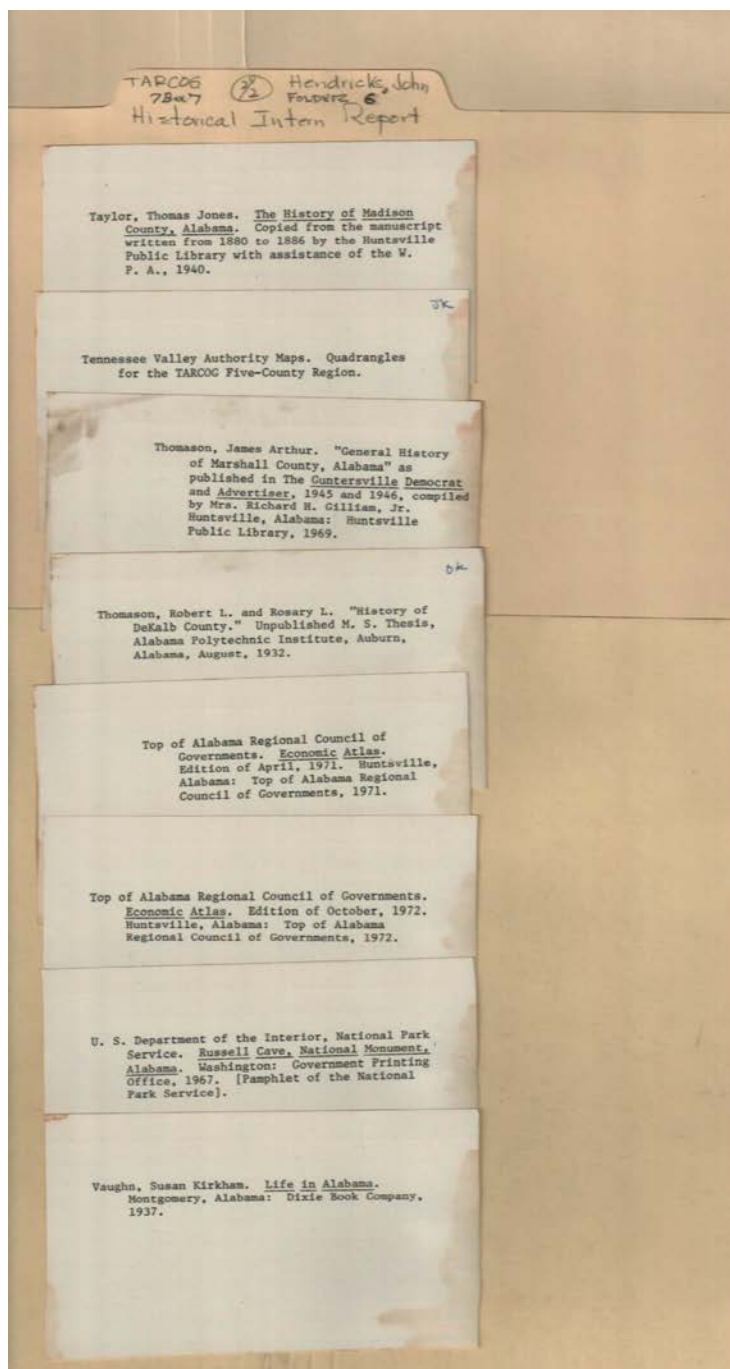
Sulzby, James F., Jr.
Summersell, Charles
Grayson

Sumner, Christine

Types:

cards

Frances Cabaniss Roberts Collection: Series 7, Box 7, Folder 6
 Historical Intern Reports by Hendricks, John S., UAH Intern, and Source Reference Cards, 1973(2 of 2)
 Image 169 r07_07-06-000-0169 [Contents](#) [Index](#) [About](#)



Names:

Taylor, Thomas Jones
 Thomason, James
 Arthur

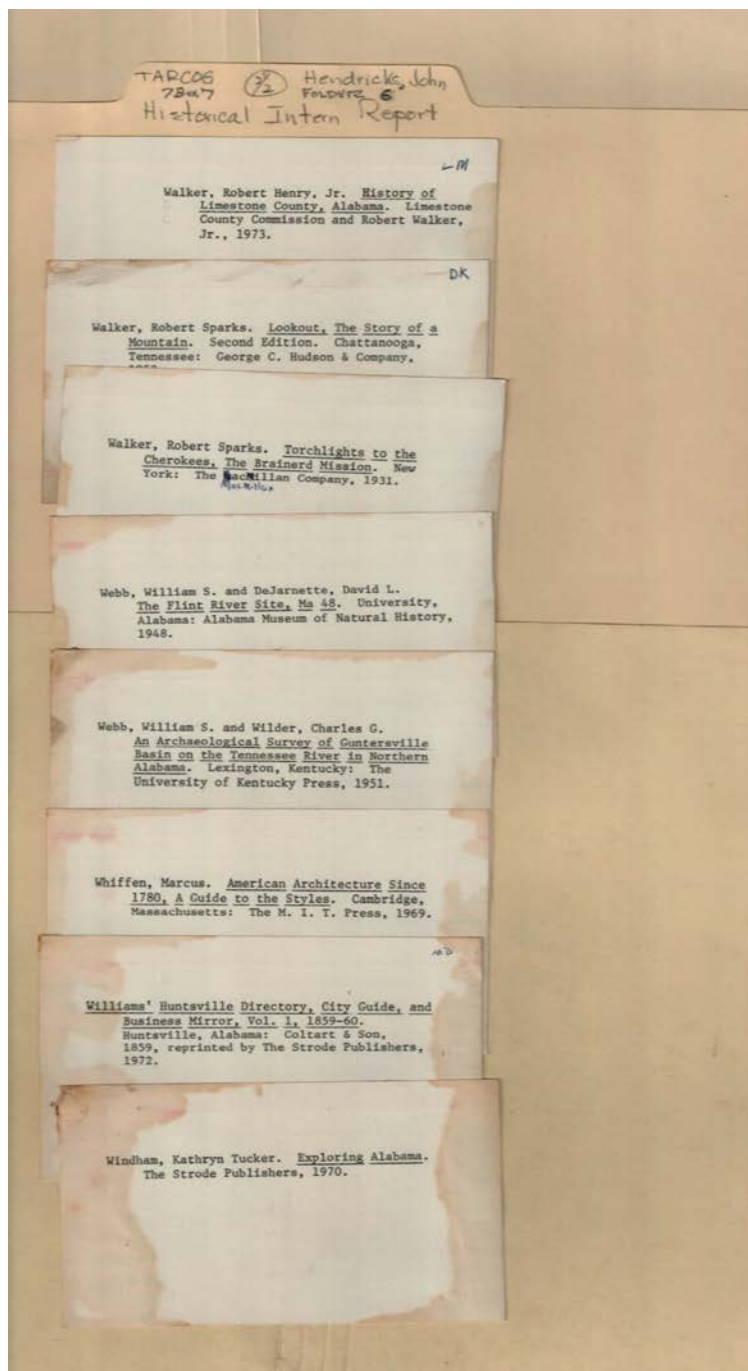
Thomason, Robert L.
 Thomason, Rosary
 L..

Vaughn, Susan
 Kirkham

Types:

cards

Frances Cabaniss Roberts Collection: Series 7, Box 7, Folder 6
 Historical Intern Reports by Hendricks, John S., UAH Intern, and Source Reference Cards, 1973(2 of 2)
 Image 170 r07_07-06-000-0170 [Contents](#) [Index](#) [About](#)



Names:

DeJarnette, David L.
 Walker, Robert
 Henry, Jr.

Walker, Robert
 Sparks
 Webb, William S.

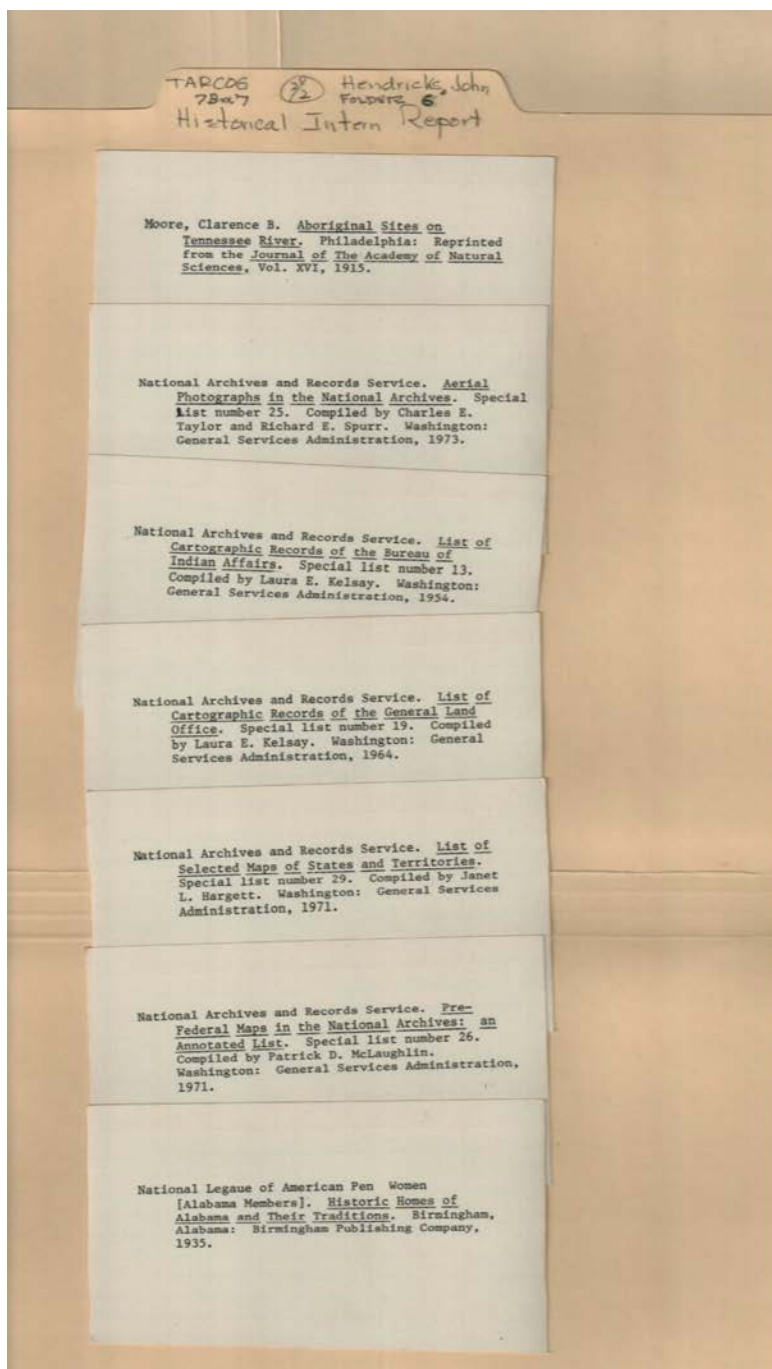
Whiffen, Marcus
 Wilder, Charles G.
 Williams,

Windham, Kathryn
 Tucker

Types:

cards

Frances Cabaniss Roberts Collection: Series 7, Box 7, Folder 6
Historical Intern Reports by Hendricks, John S., UAH Intern, and Source Reference Cards, 1973(2 of 2)
Image 171 r07_07-06-000-0171 [Contents](#) [Index](#) [About](#)



Names:

Moore, Clarence B.

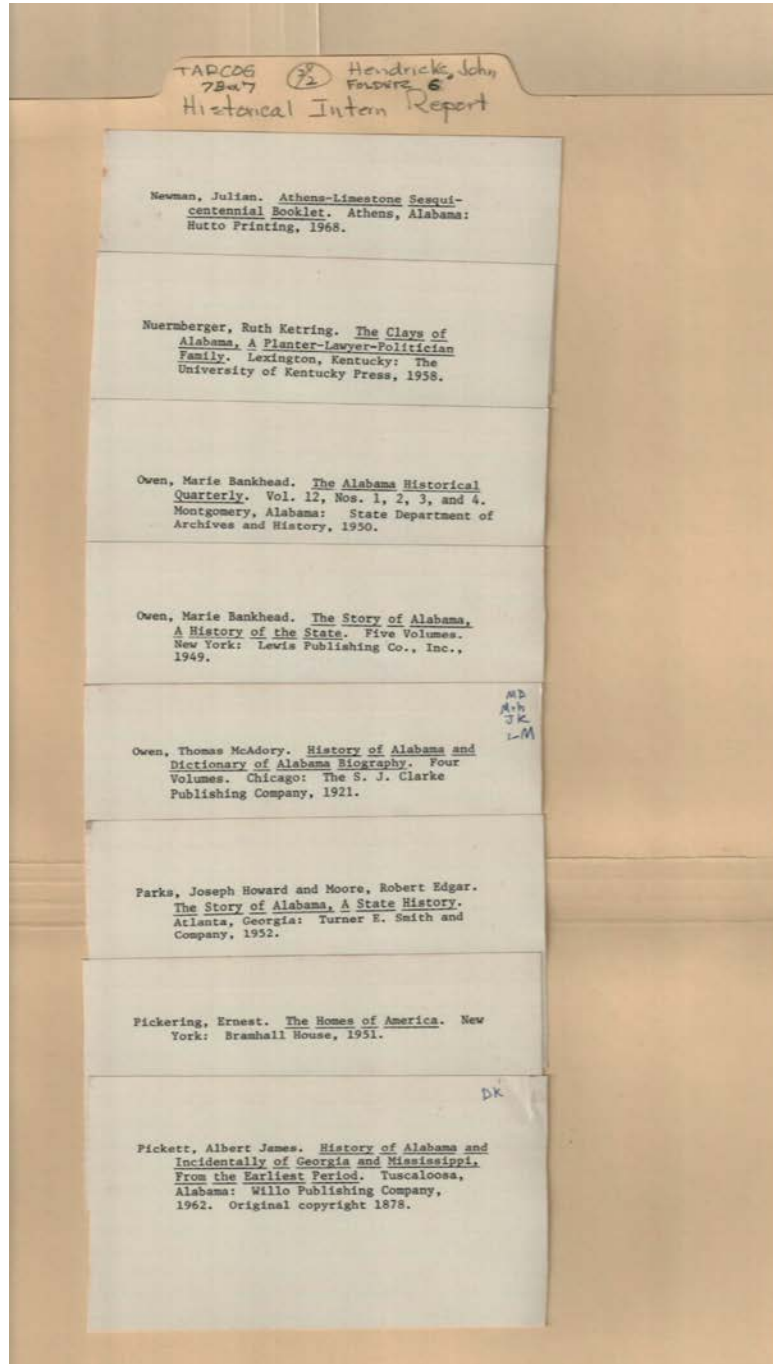
Types:

cards

Frances Cabaniss Roberts Collection: Series 7, Box 7, Folder 6

Historical Intern Reports by Hendricks, John S., UAH Intern, and Source Reference Cards, 1973(2 of 2)

Image 172 r07_07-06-000-0172 [Contents](#) [Index](#) [About](#)



Names:

Moore, Robert Edgar
Newman, Julian
Nuermberger, Ruth
Ketring

Owen, Marie
Bankhead
Owen, Thomas
McAdory

Parks, Joseph
Howard
Pickering, Ernest
Pickett, Albert James

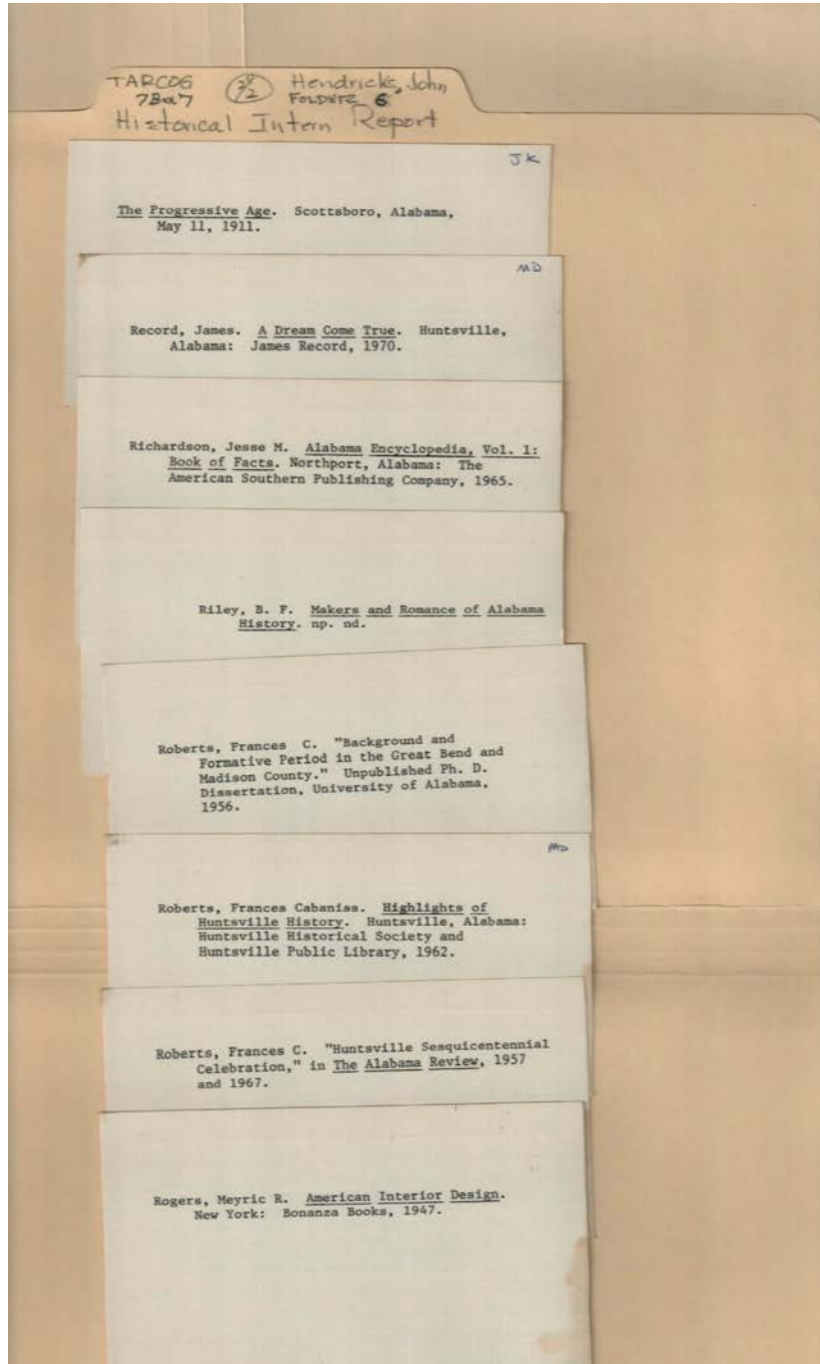
Types:

cards

Frances Cabaniss Roberts Collection: Series 7, Box 7, Folder 6

Historical Intern Reports by Hendricks, John S., UAH Intern, and Source Reference Cards, 1973(2 of 2)

Image 173 r07_07-06-000-0173 [Contents](#) [Index](#) [About](#)



Names:

Richardson, Jesse M.
Riley, B. F.

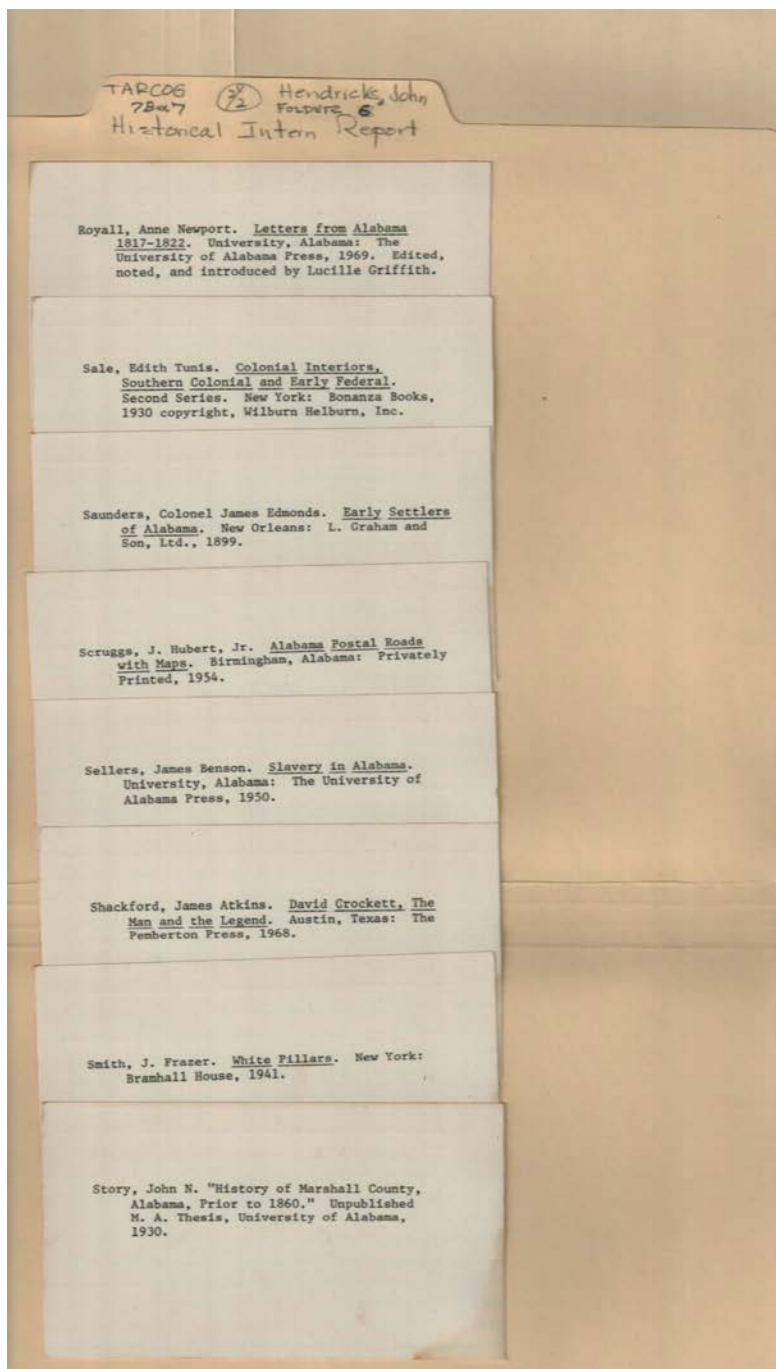
Roberts, Frances C.,
Dr.

Rogers, Meyrick R.

Types:

cards

Frances Cabaniss Roberts Collection: Series 7, Box 7, Folder 6
 Historical Intern Reports by Hendricks, John S., UAH Intern, and Source Reference Cards, 1973(2 of 2)
 Image 174 r07_07-06-000-0174 [Contents](#) [Index](#) [About](#)



Names:

Royall, Anne
 Newport
 Sale, Edith Tunis

Saunders, James
 Edmonds, Colonel
 Scruggs, J. Hubert, Jr.

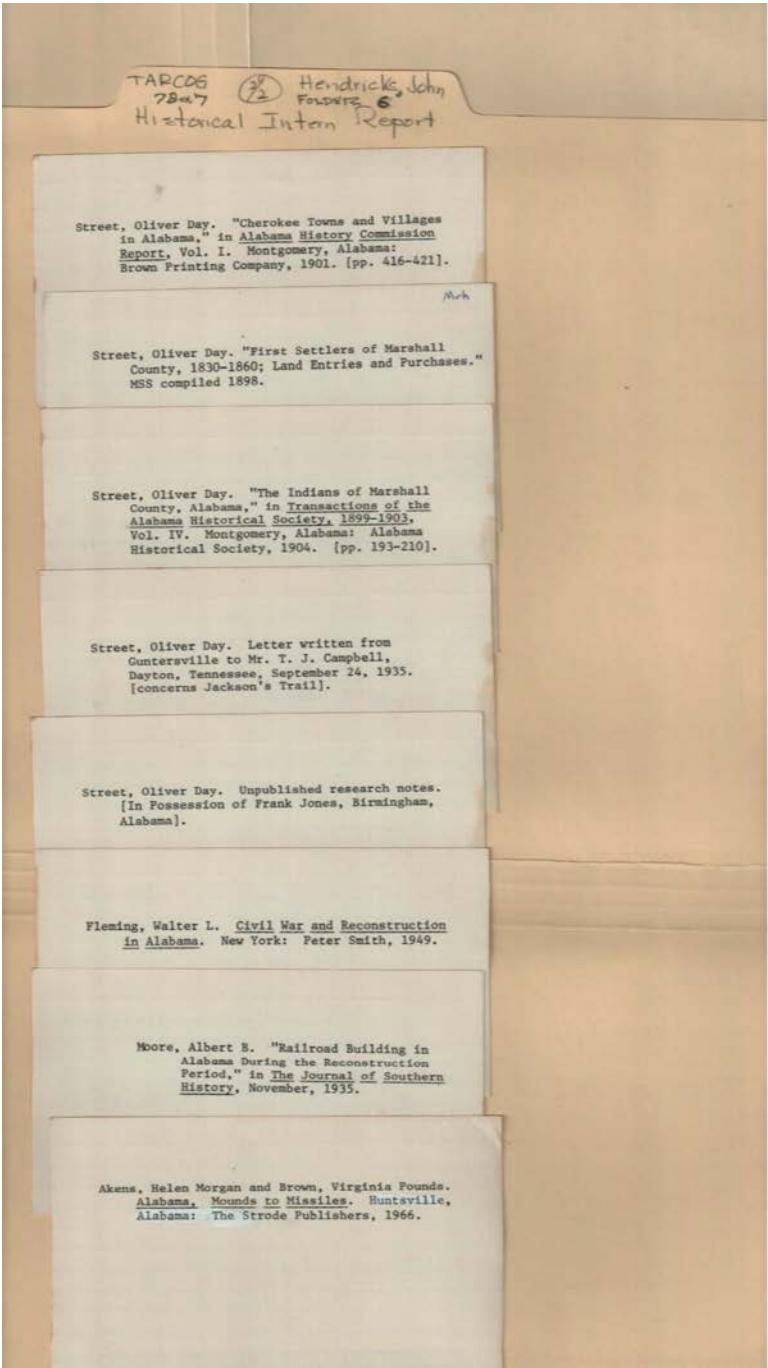
Sellers, James
 Benson
 Shackford, James
 Atkins

Smith, J. Frazer
 Story, John N.

Types:

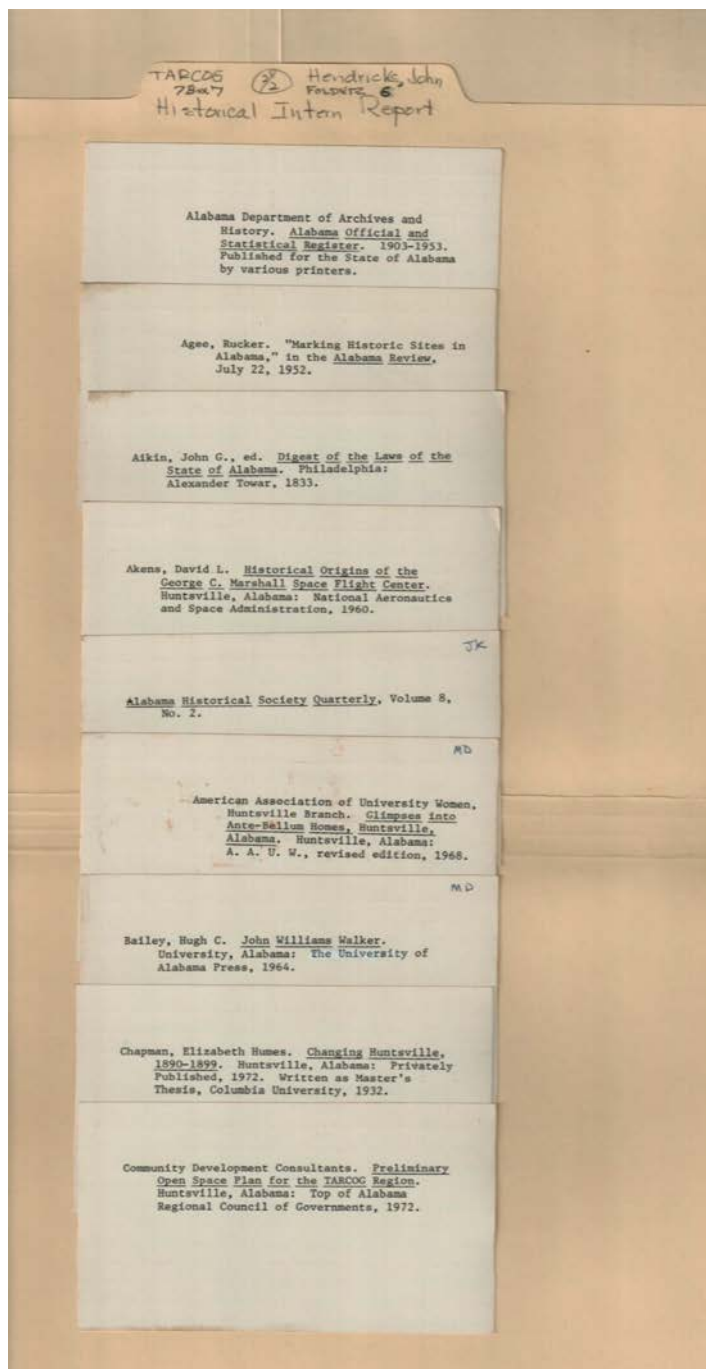
cards

Frances Cabaniss Roberts Collection: Series 7, Box 7, Folder 6
 Historical Intern Reports by Hendricks, John S., UAH Intern, and Source Reference Cards, 1973(2 of 2)
 Image 175 r07_07-06-000-0175 [Contents](#) [Index](#) [About](#)



Names:			
Akens, Helen Morgan	Brown, Virginia Pounds	Fleming, Walter L. Moore, Albert B.	Street, Oliver Day
Types:			
cards			

Frances Cabaniss Roberts Collection: Series 7, Box 7, Folder 6
 Historical Intern Reports by Hendricks, John S., UAH Intern, and Source Reference Cards, 1973(2 of 2)
 Image 176 r07_07-06-000-0176 [Contents](#) [Index](#) [About](#)



Names:

Aikin, John G.
 Akens, David L.

Bailey, Hugh C.

Chapman, Elizabeth
 Humes

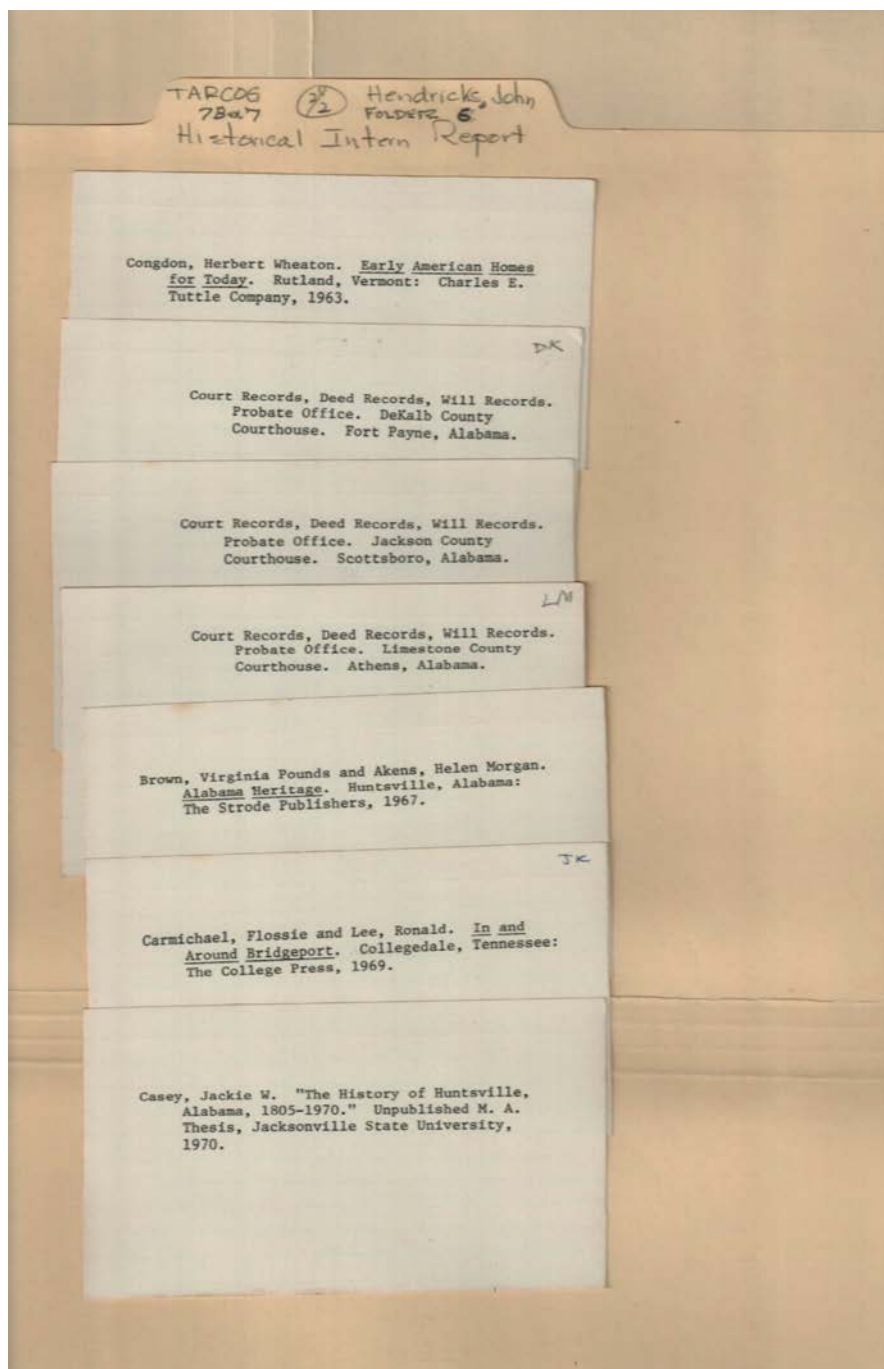
Types:

cards

Frances Cabaniss Roberts Collection: Series 7, Box 7, Folder 6

Historical Intern Reports by Hendricks, John S., UAH Intern, and Source Reference Cards, 1973(2 of 2)

Image 177 r07_07-06-000-0177 [Contents](#) [Index](#) [About](#)



Names:

Akens, Helen Morgan
Brown, Virginia
Pounds

Carmichael, Flossie
Casey, Jackie W.

Congdon, Herbert
Wheaton
Lee, Ronald

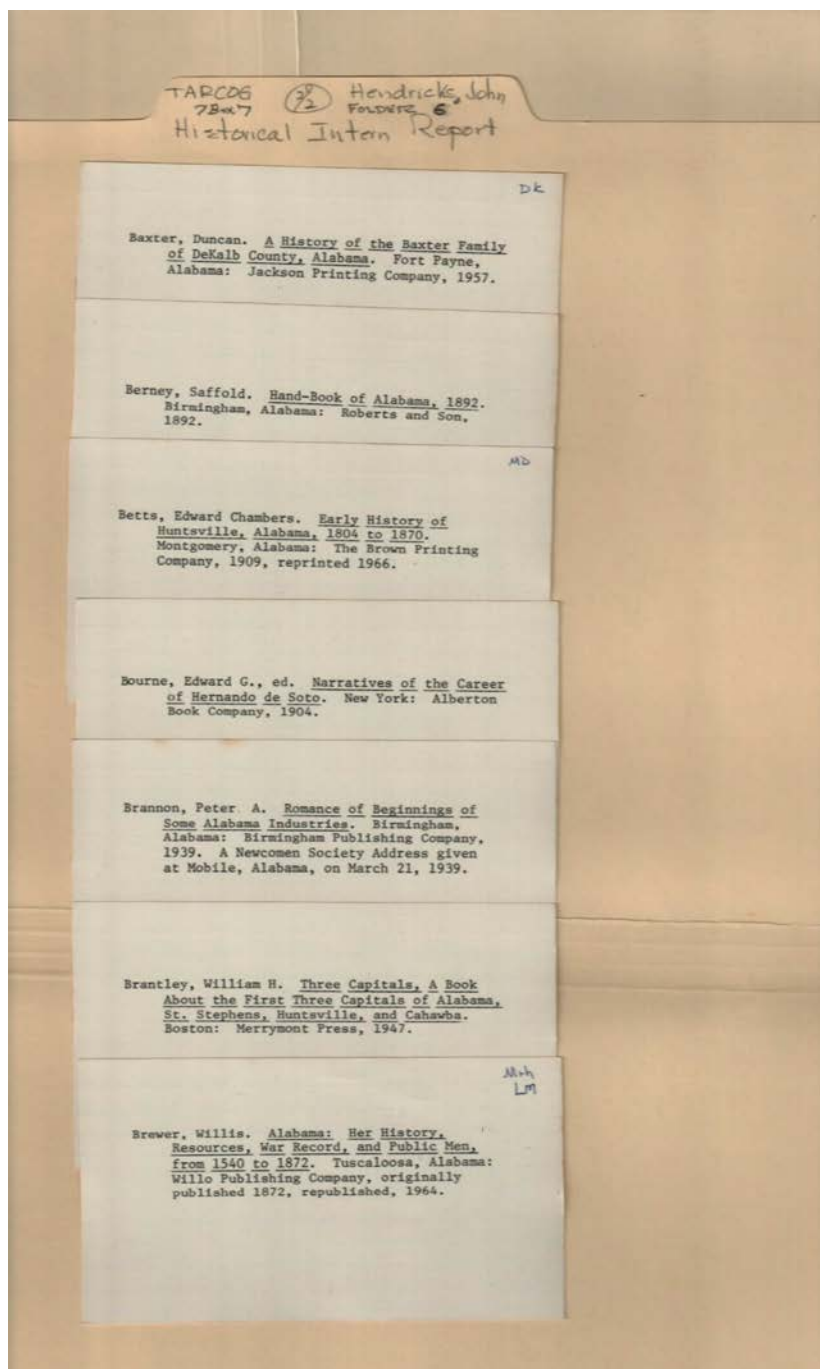
Types:

cards

Frances Cabaniss Roberts Collection: Series 7, Box 7, Folder 6

Historical Intern Reports by Hendricks, John S., UAH Intern, and Source Reference Cards, 1973(2 of 2)

Image 178 r07_07-06-000-0178 [Contents](#) [Index](#) [About](#)



Names:

Baxter, Duncan
Berney, Saffold

Betts, Edward
Chambers

Bourne, Edward G.
Brantley, William H.

Brewer, Willis

Types:

cards

Table of Contents

Image 1 (r07_07-06-000-0001)	Image 47 (r07_07-06-000-0047)	Image 93 (r07_07-06-000-0093)	Image 139 (r07_07-06-000-0139)
Image 2 (r07_07-06-000-0002)	Image 48 (r07_07-06-000-0048)	Image 94 (r07_07-06-000-0094)	Image 140 (r07_07-06-000-0140)
Image 3 (r07_07-06-000-0003)	Image 49 (r07_07-06-000-0049)	Image 95 (r07_07-06-000-0095)	Image 141 (r07_07-06-000-0141)
Image 4 (r07_07-06-000-0004)	Image 50 (r07_07-06-000-0050)	Image 96 (r07_07-06-000-0096)	Image 142 (r07_07-06-000-0142)
Image 5 (r07_07-06-000-0005)	Image 51 (r07_07-06-000-0051)	Image 97 (r07_07-06-000-0097)	Image 143 (r07_07-06-000-0143)
Image 6 (r07_07-06-000-0006)	Image 52 (r07_07-06-000-0052)	Image 98 (r07_07-06-000-0098)	Image 144 (r07_07-06-000-0144)
Image 7 (r07_07-06-000-0007)	Image 53 (r07_07-06-000-0053)	Image 99 (r07_07-06-000-0099)	Image 145 (r07_07-06-000-0145)
Image 8 (r07_07-06-000-0008)	Image 54 (r07_07-06-000-0054)	Image 100 (r07_07-06-000-0100)	Image 146 (r07_07-06-000-0146)
Image 9 (r07_07-06-000-0009)	Image 55 (r07_07-06-000-0055)	Image 101 (r07_07-06-000-0101)	Image 147 (r07_07-06-000-0147)
Image 10 (r07_07-06-000-0010)	Image 56 (r07_07-06-000-0056)	Image 102 (r07_07-06-000-0102)	Image 148 (r07_07-06-000-0148)
Image 11 (r07_07-06-000-0011)	Image 57 (r07_07-06-000-0057)	Image 103 (r07_07-06-000-0103)	Image 149 (r07_07-06-000-0149)
Image 12 (r07_07-06-000-0012)	Image 58 (r07_07-06-000-0058)	Image 104 (r07_07-06-000-0104)	Image 150 (r07_07-06-000-0150)
Image 13 (r07_07-06-000-0013)	Image 59 (r07_07-06-000-0059)	Image 105 (r07_07-06-000-0105)	Image 151 (r07_07-06-000-0151)
Image 14 (r07_07-06-000-0014)	Image 60 (r07_07-06-000-0060)	Image 106 (r07_07-06-000-0106)	Image 152 (r07_07-06-000-0152)
Image 15 (r07_07-06-000-0015)	Image 61 (r07_07-06-000-0061)	Image 107 (r07_07-06-000-0107)	Image 153 (r07_07-06-000-0153)
Image 16 (r07_07-06-000-0016)	Image 62 (r07_07-06-000-0062)	Image 108 (r07_07-06-000-0108)	Image 154 (r07_07-06-000-0154)
Image 17 (r07_07-06-000-0017)	Image 63 (r07_07-06-000-0063)	Image 109 (r07_07-06-000-0109)	Image 155 (r07_07-06-000-0155)
Image 18 (r07_07-06-000-0018)	Image 64 (r07_07-06-000-0064)	Image 110 (r07_07-06-000-0110)	Image 156 (r07_07-06-000-0156)
Image 19 (r07_07-06-000-0019)	Image 65 (r07_07-06-000-0065)	Image 111 (r07_07-06-000-0111)	Image 157 (r07_07-06-000-0157)
Image 20 (r07_07-06-000-0020)	Image 66 (r07_07-06-000-0066)	Image 112 (r07_07-06-000-0112)	Image 158 (r07_07-06-000-0158)
Image 21 (r07_07-06-000-0021)	Image 67 (r07_07-06-000-0067)	Image 113 (r07_07-06-000-0113)	Image 159 (r07_07-06-000-0159)
Image 22 (r07_07-06-000-0022)	Image 68 (r07_07-06-000-0068)	Image 114 (r07_07-06-000-0114)	Image 160 (r07_07-06-000-0160)
Image 23 (r07_07-06-000-0023)	Image 69 (r07_07-06-000-0069)	Image 115 (r07_07-06-000-0115)	Image 161 (r07_07-06-000-0161)
Image 24 (r07_07-06-000-0024)	Image 70 (r07_07-06-000-0070)	Image 116 (r07_07-06-000-0116)	Image 162 (r07_07-06-000-0162)
Image 25 (r07_07-06-000-0025)	Image 71 (r07_07-06-000-0071)	Image 117 (r07_07-06-000-0117)	Image 163 (r07_07-06-000-0163)
Image 26 (r07_07-06-000-0026)	Image 72 (r07_07-06-000-0072)	Image 118 (r07_07-06-000-0118)	Image 164 (r07_07-06-000-0164)
Image 27 (r07_07-06-000-0027)	Image 73 (r07_07-06-000-0073)	Image 119 (r07_07-06-000-0119)	Image 165 (r07_07-06-000-0165)
Image 28 (r07_07-06-000-0028)	Image 74 (r07_07-06-000-0074)	Image 120 (r07_07-06-000-0120)	Image 166 (r07_07-06-000-0166)
Image 29 (r07_07-06-000-0029)	Image 75 (r07_07-06-000-0075)	Image 121 (r07_07-06-000-0121)	Image 167 (r07_07-06-000-0167)
Image 30 (r07_07-06-000-0030)	Image 76 (r07_07-06-000-0076)	Image 122 (r07_07-06-000-0122)	Image 168 (r07_07-06-000-0168)
Image 31 (r07_07-06-000-0031)	Image 77 (r07_07-06-000-0077)	Image 123 (r07_07-06-000-0123)	Image 169 (r07_07-06-000-0169)
Image 32 (r07_07-06-000-0032)	Image 78 (r07_07-06-000-0078)	Image 124 (r07_07-06-000-0124)	Image 170 (r07_07-06-000-0170)
Image 33 (r07_07-06-000-0033)	Image 79 (r07_07-06-000-0079)	Image 125 (r07_07-06-000-0125)	Image 171 (r07_07-06-000-0171)
Image 34 (r07_07-06-000-0034)	Image 80 (r07_07-06-000-0080)	Image 126 (r07_07-06-000-0126)	Image 172 (r07_07-06-000-0172)
Image 35 (r07_07-06-000-0035)	Image 81 (r07_07-06-000-0081)	Image 127 (r07_07-06-000-0127)	Image 173 (r07_07-06-000-0173)
Image 36 (r07_07-06-000-0036)	Image 82 (r07_07-06-000-0082)	Image 128 (r07_07-06-000-0128)	Image 174 (r07_07-06-000-0174)
Image 37 (r07_07-06-000-0037)	Image 83 (r07_07-06-000-0083)	Image 129 (r07_07-06-000-0129)	Image 175 (r07_07-06-000-0175)
Image 38 (r07_07-06-000-0038)	Image 84 (r07_07-06-000-0084)	Image 130 (r07_07-06-000-0130)	Image 176 (r07_07-06-000-0176)
Image 39 (r07_07-06-000-0039)	Image 85 (r07_07-06-000-0085)	Image 131 (r07_07-06-000-0131)	Image 177 (r07_07-06-000-0177)
Image 40 (r07_07-06-000-0040)	Image 86 (r07_07-06-000-0086)	Image 132 (r07_07-06-000-0132)	Image 178 (r07_07-06-000-0178)
Image 41 (r07_07-06-000-0041)	Image 87 (r07_07-06-000-0087)	Image 133 (r07_07-06-000-0133)	Table of Contents
Image 42 (r07_07-06-000-0042)	Image 88 (r07_07-06-000-0088)	Image 134 (r07_07-06-000-0134)	Name & Place Index
Image 43 (r07_07-06-000-0043)	Image 89 (r07_07-06-000-0089)	Image 135 (r07_07-06-000-0135)	About the Collection
Image 44 (r07_07-06-000-0044)	Image 90 (r07_07-06-000-0090)	Image 136 (r07_07-06-000-0136)	
Image 45 (r07_07-06-000-0045)	Image 91 (r07_07-06-000-0091)	Image 137 (r07_07-06-000-0137)	
Image 46 (r07_07-06-000-0046)	Image 92 (r07_07-06-000-0092)	Image 138 (r07_07-06-000-0138)	

Name & Place Index

Adams, [138](#)
Aerial Photographs [122](#), [127](#)
Agee, Rucker [133](#), [134](#), [135](#), [136](#), [137](#), [138](#), [139](#), [141](#),
[148](#), [159](#), [163](#)
Aikin, John G. [176](#)
Akens, David L. [176](#)
Akens, Helen Morgan [8](#), [46](#), [175](#), [177](#)
Albertville Train Depot [62](#), [82](#)
Allison Home [21](#), [51](#)
Anasco, Juan [130](#)
Anderson, [63](#), [83](#)
Ayers, A. M. [151](#)
Bache, A. D. [136](#)
Bailey, Hugh C. [176](#)
Bailey, Ora, Mrs. [63](#), [83](#)
Bain, Simp [68](#), [88](#)
Ball, T. H. [164](#)
Barker, W. [130](#)
Bass- Vockel Home [21](#), [51](#)
Battle-Hampton Home and Spring [21](#), [52](#)
Baxter, Duncan [178](#)
Beard, A. L. [154](#)
Beaty's Springs [11](#), [26](#), [55](#)
Bell Factory [11](#), [47](#)
Berney, Saffold [178](#)
Berney, [38](#), [42](#), [61](#), [81](#)
Betts, Edward Chambers [38](#), [42](#), [178](#)
Betts, [12](#), [48](#)
Bibb, Thomas [32](#), [57](#)
Big Spring [28](#), [55](#)
Bishop, Guy, Mrs. [23](#), [53](#)
Bone Home [22](#), [52](#)
Bourne, Edward G. [178](#)
Bragg Cemetery [21](#), [52](#)
Brahan Spring [11](#), [26](#), [55](#)
Brandon, Mrs. [158](#)
Brannon, Peter A. [13](#), [48](#), [144](#)
Brantley, William H. [178](#)
Breeze, Samuel [135](#)
Brewer, Willis [178](#)
Brewer, [12](#), [48](#), [61](#), [81](#)
Bright, Charles [142](#)
Brown's Village [62](#), [82](#)
Brown, John [65](#), [85](#)
Brown, Richard (Indian) [82](#)
Brown, Richard (Indian) [62](#)
Brown, Virginia Pounds [8](#), [46](#), [175](#), [177](#)
Browning, [136](#)
Brumstead, A. H. [144](#)
Burleson, A.S. [141](#)
Burr, David H. [133](#), [134](#)
Butler, Joseph T. [163](#)
Butrick, Daniel, Rev. [65](#), [85](#)
Cabaniss Cotton Spinning Factory [13](#), [48](#)
Cabaniss, Charles [13](#), [37](#), [48](#)
Campbell, T. J. [69](#), [89](#)
Carey, [134](#)
Carl T. Jones Home [31](#), [56](#)
Carmichael, Flossie [177](#)
Casey, Jackie W. [177](#)
Catholic Church [25](#), [54](#)
Chambers, B. [133](#)
Chandler, Elbert R. [152](#)
Chapman Home [23](#), [53](#)
Chapman, Elizabeth Humes [176](#)
Chapman, Reuben, II [21](#), [51](#)
Chapman, Reuben [32](#), [57](#)
Charles Strong Home & Cemetery [21](#), [51](#)
Cherokee Fort [63](#), [83](#)
Chickasaw Old Fields [14](#), [49](#)
Clack's Tavern [63](#), [83](#)
Clay, Clement Comer [9](#), [32](#), [47](#), [57](#)
Clemens Home [24](#), [53](#)
Coffee, John [156](#), [159](#)
Colton, A. W. [138](#)
Colton, C. B. [136](#), [138](#)
Colton, G. W. [136](#), [138](#)
Colton, J. H. [135](#), [137](#)
Congdon, Herbert Wheaton [177](#)
Constitution Hall State Park [9](#), [46](#)
Cook, Henry [15](#), [49](#)
Cornsilk (Indian) [64](#), [84](#)
Cornsilk's Village [64](#), [84](#)
Coste [64](#), [84](#)
Countess Farm [21](#), [51](#)
County Jail [75](#), [95](#)
Cram, F., General [137](#)
Cranford Stand [63](#)
Creek Path Mission [65](#), [85](#)
Creek Path Town [65](#), [85](#)
Criner, Isaac [35](#), [40](#)
Criner, Joseph [35](#), [40](#)
Crockett, David [27](#), [55](#), [162](#)
Crockett, Davy [11](#), [26](#), [55](#)
Daniel Wright Cemetery [22](#), [52](#)
Davidson, Donald [64](#), [84](#)
Davidson, [74](#), [94](#)
De Moscoso, Luis [131](#)
DeJarnette, David L. [170](#)
DeSoto Route [130](#)
DeSoto Trail [66](#), [86](#)
DeSoto, Hernando [131](#)
DeSoto, [67](#), [74](#), [84](#), [94](#), [141](#)
DeSoto [64](#)

Dickson, John [25](#), [54](#)
 Dill, Isaac [24](#), [53](#)
 Ditto's Landing [14](#), [49](#)
 Ditto, John [14](#), [35](#), [40](#), [49](#)
 Domestic Science Building [1](#), [43](#)
 Drayton, [157](#)
 Dryer Home [24](#), [53](#)
 DuBose, John Witherspoon [162](#)
 Duncan, Katherine McKinstry [65](#), [85](#), [162](#)
 Duncan, [66](#), [71](#), [73](#), [74](#), [75](#), [86](#), [91](#), [93](#), [94](#), [95](#)
 Eaton, John Henry [162](#)
 Echols, W. H. [151](#)
 Ehr Gott, [157](#)
 Ellis, [63](#), [83](#)
 Ewing, Stephen S. [15](#), [49](#)
 Eyser, L. D. [156](#)
 Fearn, Thomas [15](#), [49](#)
 Field Surveyors & Historian Selected [114](#)
 First National Bank of Huntsville [29](#), [56](#)
 Fisk, Sarah Huff [150](#)
 Fitzgerald, [66](#), [86](#)
 Fleming, Walter L. [175](#)
 Fleming, Walton, Mrs. [24](#), [54](#)
 Fleming, William [24](#), [53](#)
 Floyd, W. Warner [10](#), [47](#)
 Ford Home and Cemetery [21](#), [51](#)
 Foreman, Grant [163](#)
 Forman, Henry Chandlee [163](#)
 Forrest, Nathan Bedford, General [72](#), [92](#)
 Fort Deposit [67](#), [87](#)
 Foster, [63](#), [83](#)
 Fowler, Margaret [163](#)
 Gannett, Henry [152](#)
 Garrett, Wendell D. [163](#)
 Garrett, William [163](#)
 Geelow, H. J. [143](#)
 George, Major [26](#)
 Gilbreath Home [76](#), [77](#), [96](#), [97](#)
 Gist, W. Jerry [163](#)
 Gowans, Alan [163](#), [164](#)
 Graves, John Temple, II [164](#)
 Gray, Frank A. [137](#)
 Green Bottom Inn [25](#), [54](#)
 Greene Academy [25](#), [54](#)
 Griffin, James B. [164](#)
 Griffith, Lucille [164](#)
 Gunter's Village [76](#), [96](#)
 Gunter, Edward [76](#), [96](#)
 Gunter, John [76](#), [96](#)
 Gunter, Samuel [76](#), [96](#)
 Guntersville Bluff [67](#), [87](#)
 Haagen, Victor B. [7](#), [12](#), [46](#), [48](#), [164](#)
 Halbert, Henry L. [164](#)
 Hamlin, Talbot [164](#)
 Hammer, Walter [164](#)
 Hammond, Ralph [8](#), [46](#), [165](#)
 Haney's Chapel [70](#)
 Harper, Roland M. [165](#)
 Harrell, Laura [165](#)
 Harris, William [33](#), [57](#)
 Harris-Powell Home [21](#), [51](#)
 Hart, [134](#)
 Hartley, [157](#)
 Hazard, Samuel [15](#), [49](#)
 Hendricks, John S. [165](#)
 Henry, A. G. [76](#), [96](#)
 Hinton, L. I. [133](#)
 Historic Places on National Register [1](#)
 Historical Survey Pamphlet Preparation [119](#)
 Home Smokehouse [21](#), [52](#)
 Houston, George S. [154](#)
 Houston, George [74](#), [94](#)
 Howard, Max J., Mrs. [165](#)
 Humphrey Cemetery [21](#), [52](#)
 Humphrey Darwin Place [21](#), [52](#)
 Hunt, John [28](#), [35](#), [40](#), [55](#)
 Huntsville Cotton Mill [25](#), [54](#)
 Huntsville Female College [25](#), [54](#)
 Huntsville Female Seminary [25](#), [54](#)
 Huntsville Inn [30](#), [56](#)
 Huntsville Opera House [25](#), [54](#)
 Huntsville, AL [3](#), [4](#)
 Hurricane Grove Church [21](#), [52](#)
 Hutchins, John [142](#)
 Indian Campsite [21](#), [52](#)
 Indian Cemetery [21](#), [52](#)
 Indian Creek Canal [15](#), [49](#)
 Indian Ledge Home [67](#), [87](#)
 Irons, George V. [165](#)
 Irvin Windham Home [24](#), [53](#)
 Isaac Dill Home [24](#), [53](#)
 Jackson's Trail Site [68](#), [88](#)
 Jackson, Andrew, General [62](#), [67](#), [68](#), [82](#), [87](#), [88](#), [131](#), [159](#)
 Jeff's Village [16](#), [49](#)
 Jenkins, William H. [141](#), [166](#)
 Jewish Synagogue [25](#), [54](#)
 Jocelyn, N. [132](#)
 Jocelyn, S. S. [132](#)
 Jodi St. Clair Place [52](#)
 Jodi St. Clair Place [22](#)
 John Dickson Home [25](#), [54](#)
 John W. Walker Home [17](#), [50](#)
 Johnson, A. J. [136](#)
 Johnson, Dorothy, Mrs. [23](#), [53](#)
 Jones, Allan W. [143](#)
 Jones, Allen W. [166](#), [167](#)
 Jones, Carl T. [31](#), [56](#)
 Jones, Frank M. [130](#), [131](#), [132](#), [133](#), [135](#), [136](#), [141](#), [142](#), [143](#), [148](#), [151](#), [152](#), [154](#), [156](#), [159](#)
 Jones, G. W. & Sons [148](#), [149](#), [150](#), [151](#), [158](#)
 Jones, Home [24](#), [54](#)
 Jones, Lewis A. [150](#)
 Jones, Pat [166](#)
 Jones, Virgil Carrington [166](#)
 Jordan, Weymouth T. [166](#)
 Keller, Bill [69](#)
 Kelley House [69](#), [89](#)

Kelley, Bob [69](#), [89](#)
 Kelly Place [22](#), [52](#)
 Kennamer, John Robert [166](#)
 Kenney, James [143](#)
 Kershaw, Royce, Sr. [166](#)
 Kildare [24](#), [53](#)
 Kirby Home [69](#), [89](#)
 Kraatz, V. L. [135](#)
 Krebs, [157](#)
 La Tourrette, John [134](#), [135](#), [159](#)
 Lee, Carl, Mrs. [23](#), [53](#)
 Lee, Ronald [177](#)
 Letford, William [143](#), [166](#), [167](#)
 Lewis, David P. [32](#), [57](#)
 Liberty Hill Elementary School [69](#), [89](#)
 Lith, [135](#)
 Locust Grove School [22](#), [52](#)
 Log Cabin [70](#), [90](#)
 Long, Campbell [167](#)
 Lonn, Ella [167](#)
 Lower Mill [22](#), [52](#)
 Lyons, Arthur, Sergeant [72](#), [92](#)
 Lyons, Hugh, General [71](#), [72](#), [73](#), [91](#), [92](#), [93](#)
 Madison County Historic Sketch [34](#)
 Madison County, AL [1](#)
 Madison, James [34](#), [39](#)
 Malone, Dumas [167](#)
 Map Index [124](#), [129](#)
 Maple Hill Cemetery [32](#), [57](#)
 Marshall County Historic Sketch [58](#), [78](#)
 Marshall County Sites on National Register [62](#), [82](#)
 Marshall, John, Chief Justice [58](#), [78](#)
 Marshall, [133](#)
 Mason, Mary G. [168](#)
 Mastin Home [23](#), [53](#)
 Mayhew, James H. [148](#)
 McBroom, Stephen [35](#), [40](#)
 McClellan, R. A. [167](#)
 McCormick, Robert R. [43](#)
 McCorvey, Thomas Chalmers [167](#)
 McCrary, Thomas [22](#), [52](#)
 McDonald, Kenneth M. [167](#)
 McFarland, N. C. [138](#)
 McGee Hotel [25](#), [54](#)
 McMillian, Malcolm Cook [167](#)
 McNally, [138](#)
 Melish, John [132](#), [159](#)
 Melton's Village [70](#), [90](#)
 Melton, Charles (Indian) [70](#), [90](#)
 Memphis & Charleston Railroad Depot [3](#), [4](#), [5](#), [43](#), [44](#)
 Merrill, William E., Colonel [157](#)
 Metzger, Adam Boyce [168](#)
 Minogue, J. A. [143](#)
 Mitchell, S. Augustus [135](#), [136](#)
 Monroe, Hershey [144](#)
 Monroe, James, President [30](#), [56](#)
 Moore, Albert B. [175](#)
 Moore, Clarence B. [171](#)
 Moore, Robert Edgar [172](#)
 Moores Mill [21](#), [52](#)
 Morse, Sidney E. [135](#), [136](#)
 Morton, Robert H. [139](#), [140](#)
 Municipal Building [76](#), [96](#)
 Myer, W. E. [131](#)
 Nance Home [22](#), [52](#)
 Neal, Stephen [47](#)
 Nell, Louis [152](#)
 Nesmith, A.W. [63](#), [83](#)
 Newman, Julian [172](#)
 Nichols Home [77](#), [97](#)
 Nobles Home [70](#), [92](#)
 Nobles, Home [90](#)
 Nobles, Thomas W. [71](#), [72](#), [73](#), [91](#)
 Nobles, [93](#)
 North Alabama College for Men [25](#), [54](#)
 Norton, Paul F. [163](#)
 Nuermberger, Ruth Ketring [172](#)
 Oaklawn Planation [23](#), [53](#)
 Old Brick Church Cemetery [22](#), [52](#)
 Old Maysville Cemetery [22](#), [52](#)
 Otey Place [21](#), [52](#)
 Owen, Marie Bankhead [172](#)
 Owen, T. M. [63](#), [83](#)
 Owen, T. [66](#), [86](#)
 Owen, Thomas McAdory [172](#)
 Owen, [38](#), [42](#), [61](#), [81](#)
 Parches Cave [73](#), [93](#)
 Parches Corn (Indian Chief) [74](#)
 Parches Corn (Indian Chief) [94](#)
 Parks, Joseph Howard [172](#)
 Patton, Robert M. [32](#), [57](#)
 Peel, Hunter [159](#)
 Peseux, Charles [157](#)
 Pettus, J. J., Dr. [147](#)
 Phelps-Jones Home [21](#), [52](#)
 Pickering, Ernest [172](#)
 Pickett, Albert James [172](#)
 Pickett, [12](#), [48](#), [64](#), [74](#), [84](#), [94](#)
 Piedmont Gardens Site [24](#), [54](#)
 Pope, Alexander [37](#), [41](#)
 Pope, LeRoy [15](#), [37](#), [41](#), [49](#)
 Pope, [158](#)
 Posey, [158](#)
 Potter, John E. [27](#), [55](#)
 Quietdale [23](#), [53](#)
 Radford, P. M. [156](#)
 Rand House [24](#), [54](#)
 Rand, [138](#)
 Record, James [10](#), [47](#)
 Regional Historic Survey Plan [98](#)
 Reuben Chapman, II Home [21](#), [51](#)
 Richardson, Frank, Mrs. [156](#)
 Richardson, Jesse M. [173](#)
 Richardson, [66](#), [67](#), [75](#), [84](#), [86](#), [87](#), [95](#)
 Riley, B. F. [173](#)
 Roberts, Frances C., Dr. [20](#), [51](#), [130](#), [131](#), [132](#), [133](#),
[134](#), [139](#), [140](#), [141](#), [142](#), [159](#), [173](#)
 Roberts, Virginia, Miss [24](#), [53](#)

Rogers Home [24](#), [53](#)
Rogers, Meyrick R. [173](#)
Ross, W. H. [154](#)
Rowe Seminary for Girls [25](#), [54](#)
Royall, Anne Newport [174](#)
Royce, C. C. [160](#)
Russell, George [26](#)
Russell, Jim [65](#), [85](#)
Saint Bartley Primitive Baptist Church [33](#), [57](#)
Sale, Edith Tunis [174](#)
Sanborn's Insurance Map [154](#), [155](#), [156](#), [158](#)
Sannoner, Peel E. [142](#)
Saunders, James Edmonds, Colonel [174](#)
Scruggs, J. Hubert, Jr. [174](#)
Seibold, Thomas [74](#)
Sellers, James Benson [174](#)
Senex, John [130](#)
Shackford, James Atkins [27](#), [174](#)
Shepherd Home [24](#), [53](#)
Simpkin, [133](#)
Sisco Home [22](#), [52](#)
Skirmish [21](#), [52](#)
Smiith, [73](#)
Smith, D., General [130](#)
Smith, J. Frazer [174](#)
Smith, Larry Joe [65](#), [85](#), [162](#)
Smith, Ross A. [138](#)
Smith, [66](#), [71](#), [74](#), [75](#), [86](#), [91](#), [93](#), [94](#), [95](#)
St. Clair, Jodie [22](#), [52](#)
Steele Home [23](#), [53](#)
Steger's Store [21](#), [52](#)
Stone, W. M. [138](#)
Story, John N. [174](#)
Street, O. D. [63](#), [66](#), [69](#), [70](#), [75](#), [76](#), [83](#), [84](#), [86](#), [88](#), [90](#),
[95](#)
Street, Oliver D. [152](#)
Street, Oliver Day [175](#)
Street, Thomas A., Judge [64](#)
Streight, A. D., General [72](#), [92](#)
Strong, Charles [21](#), [51](#)
Suggs, Home [24](#), [54](#)
Sulzby, James F., Jr. [168](#)
Summersell, Charles Grayson [168](#)
Sumner, Christine [168](#)
Sunnyside Otey Home [18](#), [50](#)
Swanton, Jr. R. [159](#)
Syeth, John A., Dr. [65](#)
Tali [74](#), [94](#)

Tallman, Clay [141](#)
Tanner, H. S. [133](#)
Taylor, Douglas [148](#), [157](#)
Taylor, Thomas Jones [149](#), [157](#), [158](#), [169](#)
Tayor, Thomas Jones [148](#)
Thom, J. W. [144](#)
Thomas McCrary Brick Shop [22](#), [52](#)
Thomas McCrary Home Place [22](#), [52](#)
Thomason, James Arthur [63](#), [83](#), [169](#)
Thomason, Robert L. [169](#)
Thomason, Rosary L. [169](#)
Thomason, [65](#), [69](#), [73](#), [85](#), [89](#), [93](#)
Thornton Home [25](#), [54](#)
Thornton, J. D., Mrs. [25](#), [54](#)
Town of Whitesburg [14](#), [49](#)
Triana [19](#), [50](#)
Tunison, H. G. [139](#), [140](#)
Twickenham Historic District [6](#), [45](#)
Van Doren, G. [144](#)
Vaughn, Susan Kirkham [169](#)
Walker, John W. [17](#), [50](#)
Walker, Robert Henry, Jr. [170](#)
Walker, Robert Sparks [170](#)
Wassas [75](#), [95](#)
Watson, Gaylord [138](#)
Weakley, James H. [134](#), [142](#)
Webb, William S. [160](#), [170](#)
Weitzel, G. [143](#)
Wheatcraft, Beverly, Miss [24](#), [54](#)
Whiffen, Marcus [170](#)
White, James [14](#), [49](#)
Whiteman, H. H. [72](#), [92](#)
Whiteman, Sallie, Mrs. [72](#), [92](#)
Wilbur Farm [21](#), [51](#)
Wilder, Charles G. [160](#), [170](#)
Willett, John [157](#)
William Fleming Home [24](#), [53](#)
Williams, Robert, Governor [34](#), [39](#)
Williams, [170](#)
Williamson, J. A. [137](#)
Wilson, H. M. [144](#)
Windham, Irvin [24](#), [53](#)
Windham, Kathryn Tucker [170](#)
Withers Place [21](#), [51](#)
Wright, Daniel [22](#), [52](#)
Wright, T. Harvey [152](#)
Wyeth, John A., Dr. [85](#)

Frances Cabaniss Roberts Collection

Preferred Citation: Frances Cabaniss Roberts Collection, Archives and Special Collections, M. Louis Salmon Library, University of Alabama in Huntsville, Huntsville, AL.

Collection Scope and Content: The Collection of 114 Linear ft. includes a total of 156 Archival Boxes. The Frances Cabaniss Roberts collection covers the historical records of the Cabaniss Roberts family. This collection contains extensive correspondence records of the Cabaniss Roberts family circa 1830 to 1930.

Archives/Special Collections Access Restrictions: None

Conditions Governing Use: This material may be protected under U. S. Copyright Law (Title 17, U.S. Code) which governs the making of photocopies or reproductions of copyrighted materials. You may use the digitized material for private study, scholarship, or research. Though the University of Alabama in Huntsville Archives and Special Collections has physical ownership of the material in its collections, in some cases we may not own the copyright to the material. It is the patron's obligation to determine and satisfy copyright restrictions when publishing or otherwise distributing materials found in our collections.

Provenance: Gift of Johanna Shields on October 28, 2006.



**The UAH Archives and Special Collections
M. Louis Salmon Library**