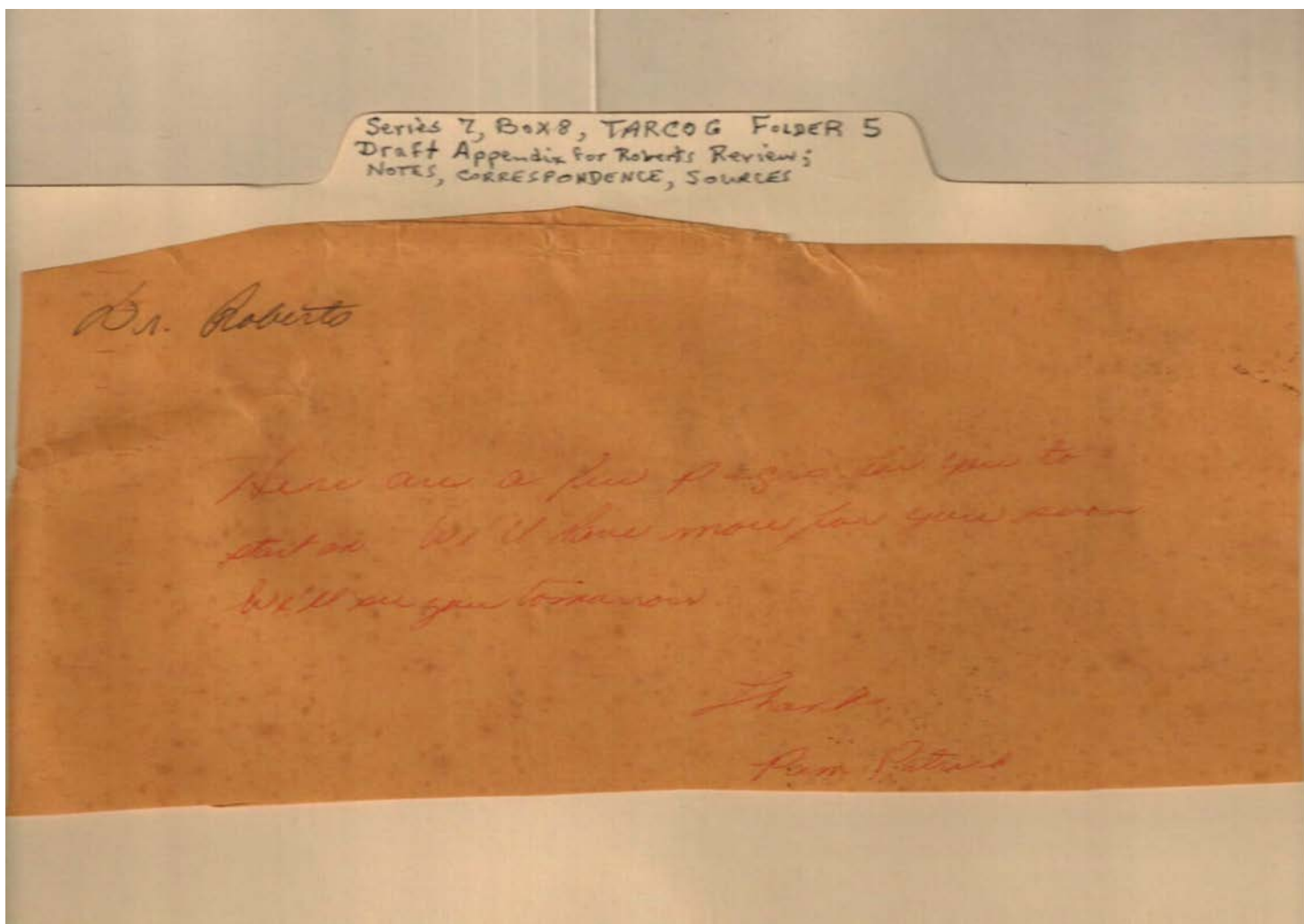
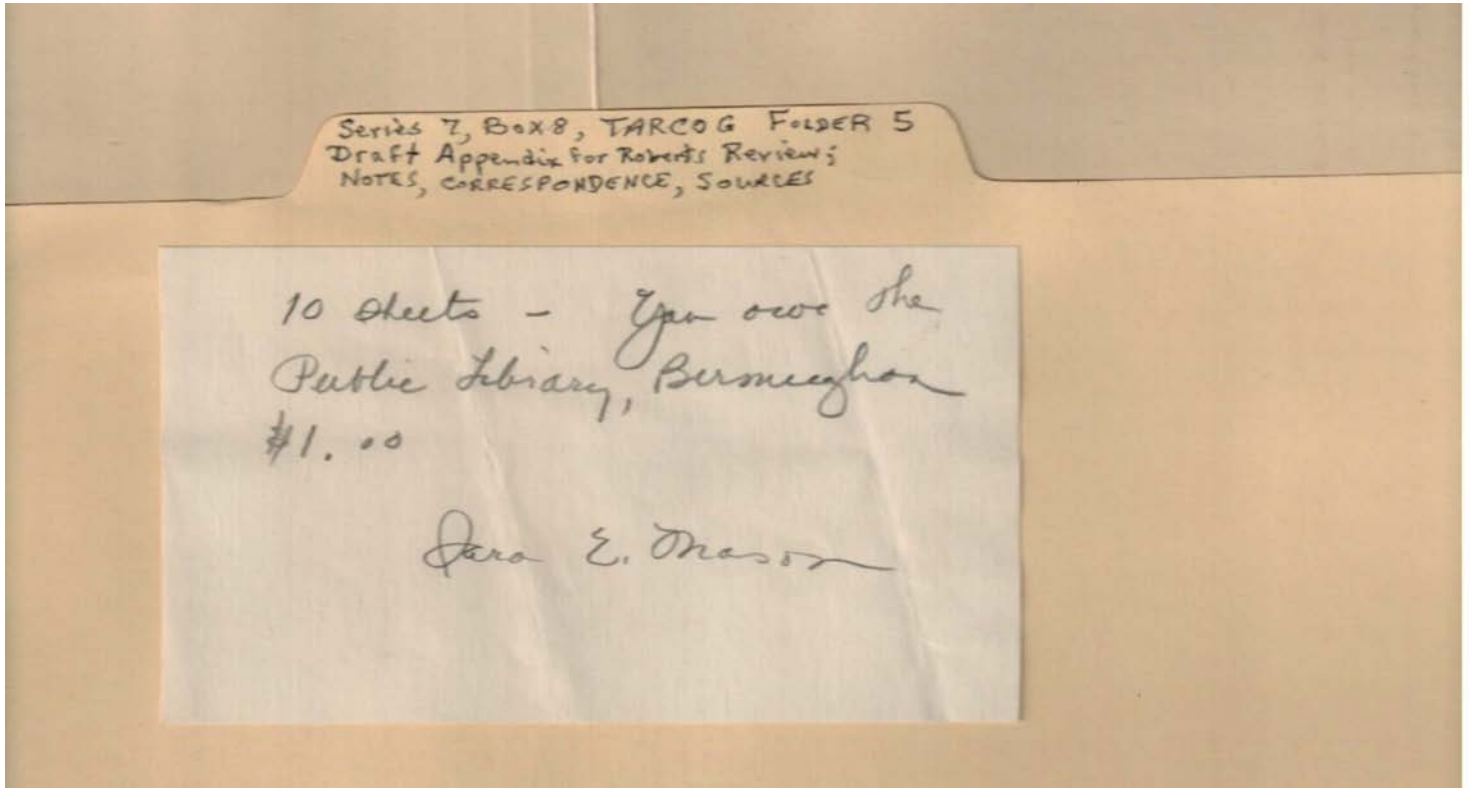


Frances Cabaniss Roberts Collection: Series 7, Box 8, Folder 5  
Roberts Review Draft Appendix; Notes, Correspondence, Sources  
Image 1 r07\_08-05-000-0186 [Contents](#) [Index](#) [About](#)



Types:  
folder

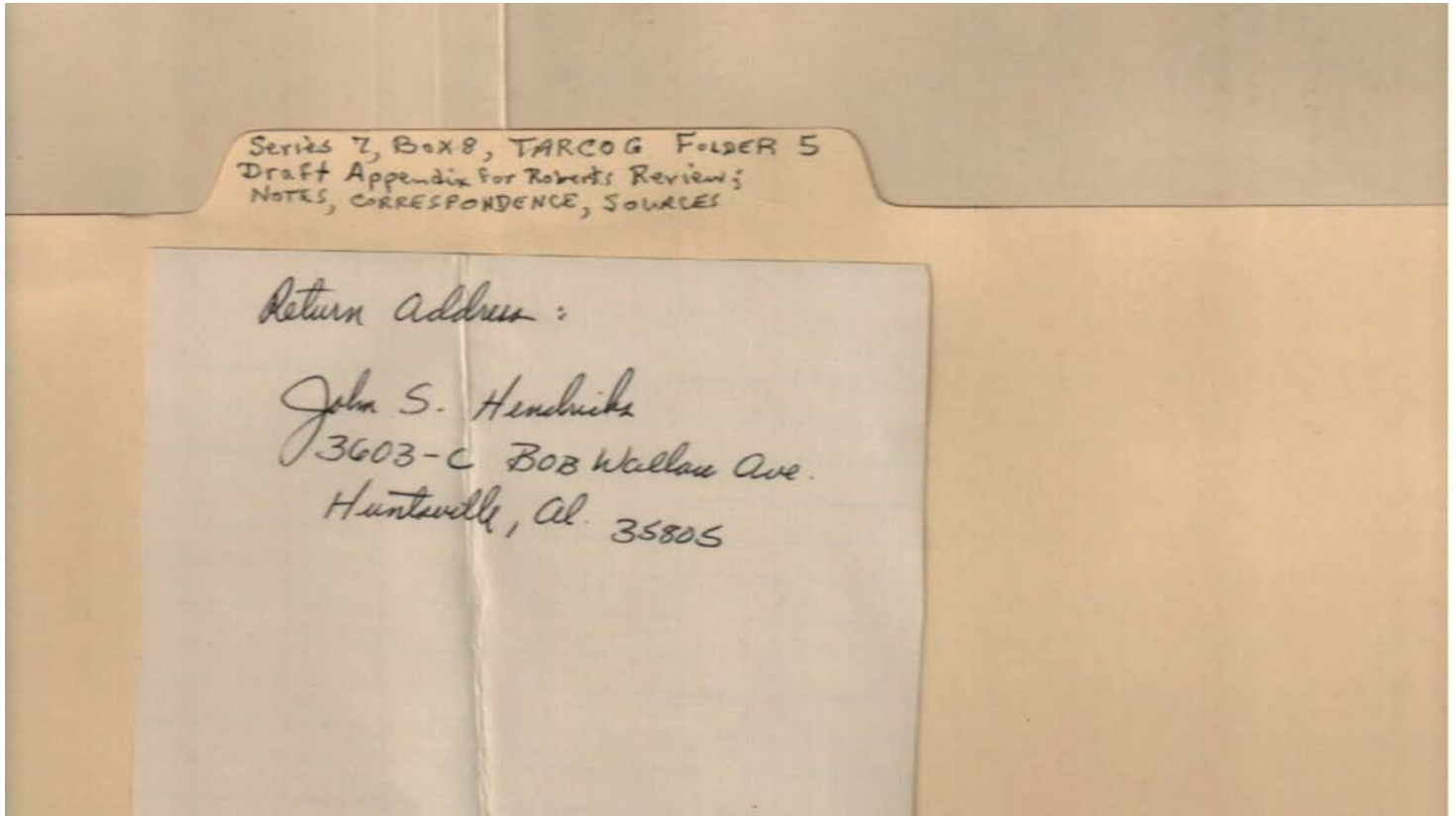


**Names:**

Mason, Sara E.

**Types:**

note



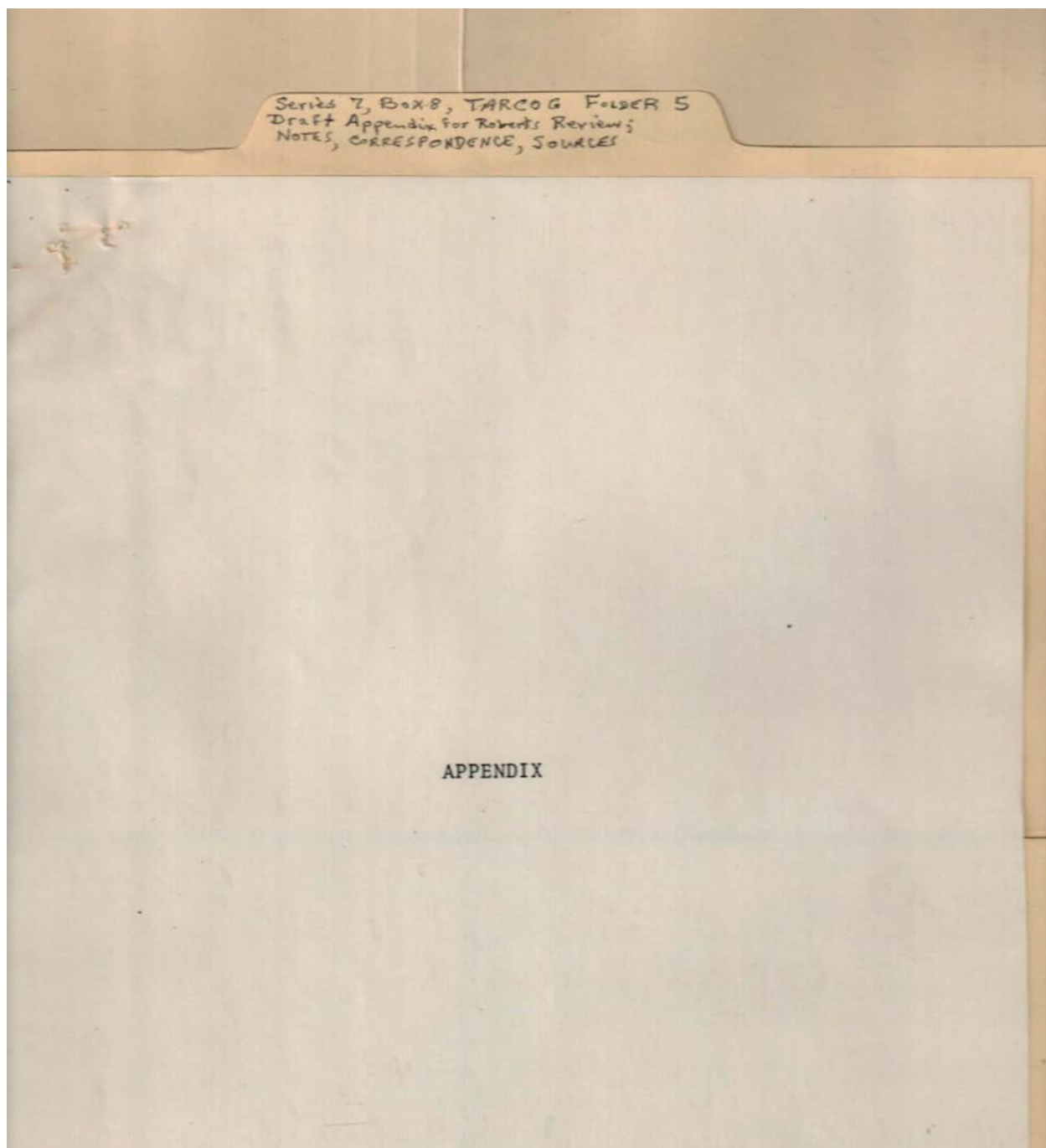
**Names:**

Hendricks, John S.

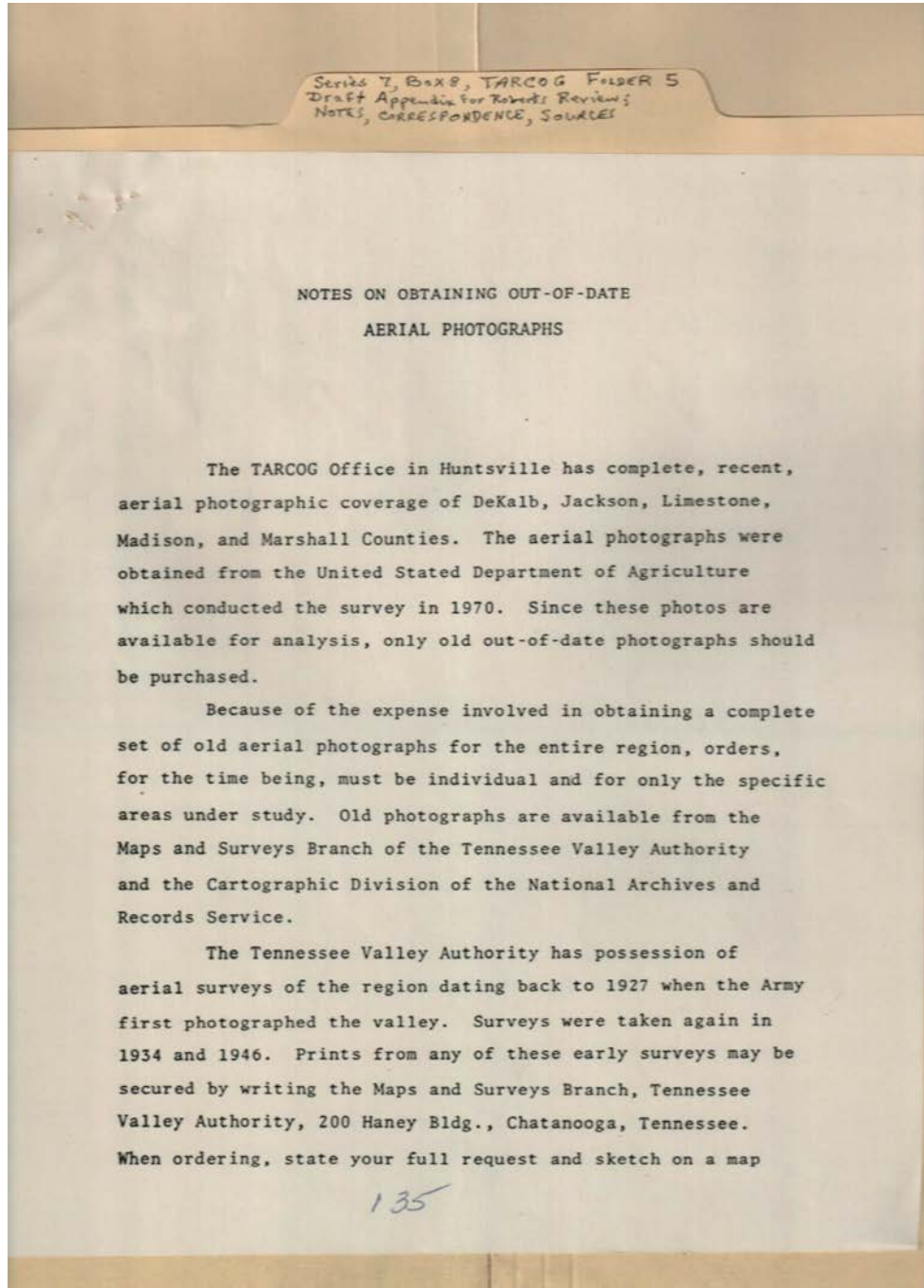
**Types:**

note

Frances Cabaniss Roberts Collection: Series 7, Box 8, Folder 5  
Roberts Review Draft Appendix; Notes, Correspondence, Sources  
Image 4    r07\_08-05-000-0189    [Contents](#)    [Index](#)    [About](#)



Types:  
note



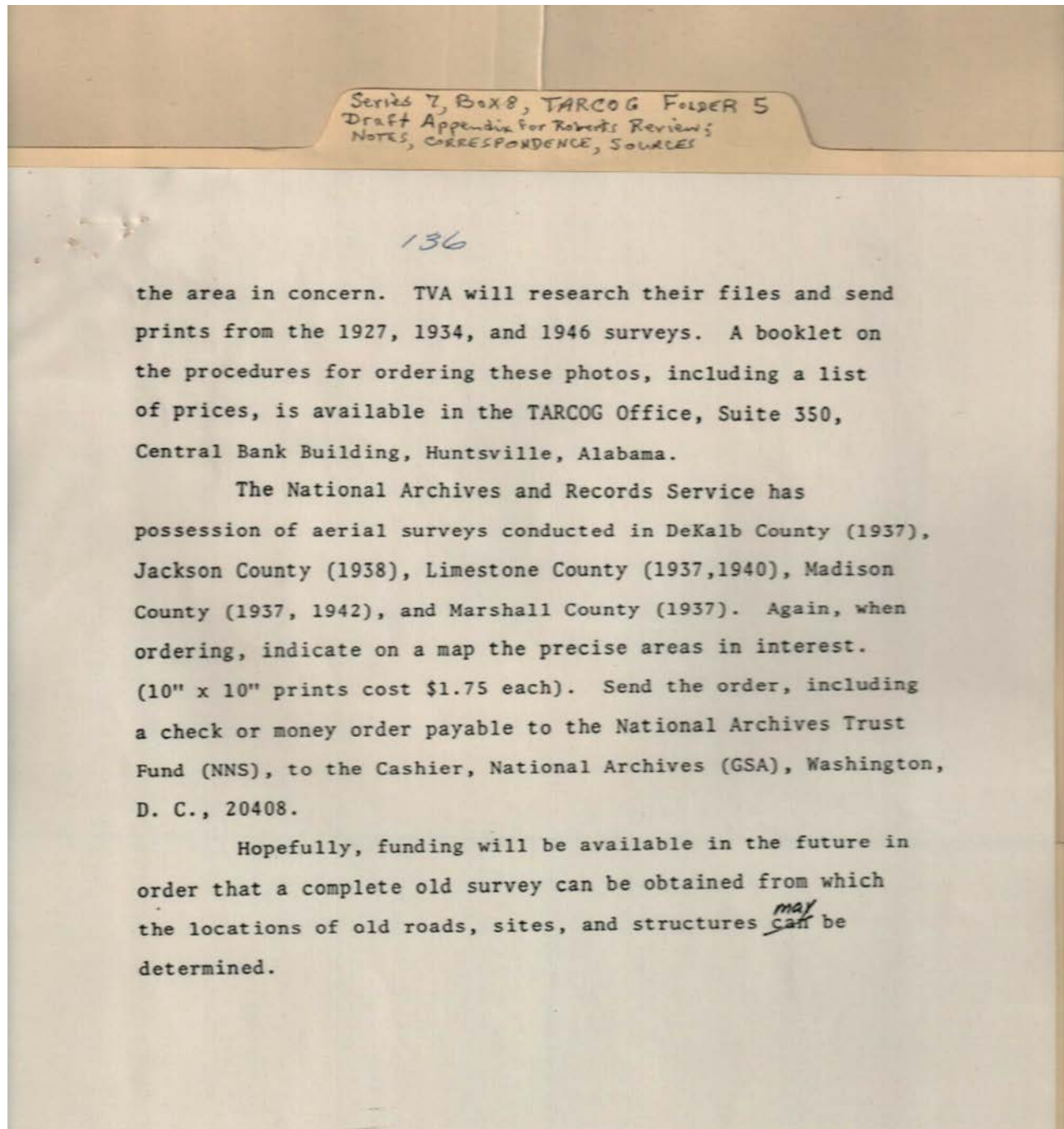
**Names:**

TARCOG Aerial  
Photographs

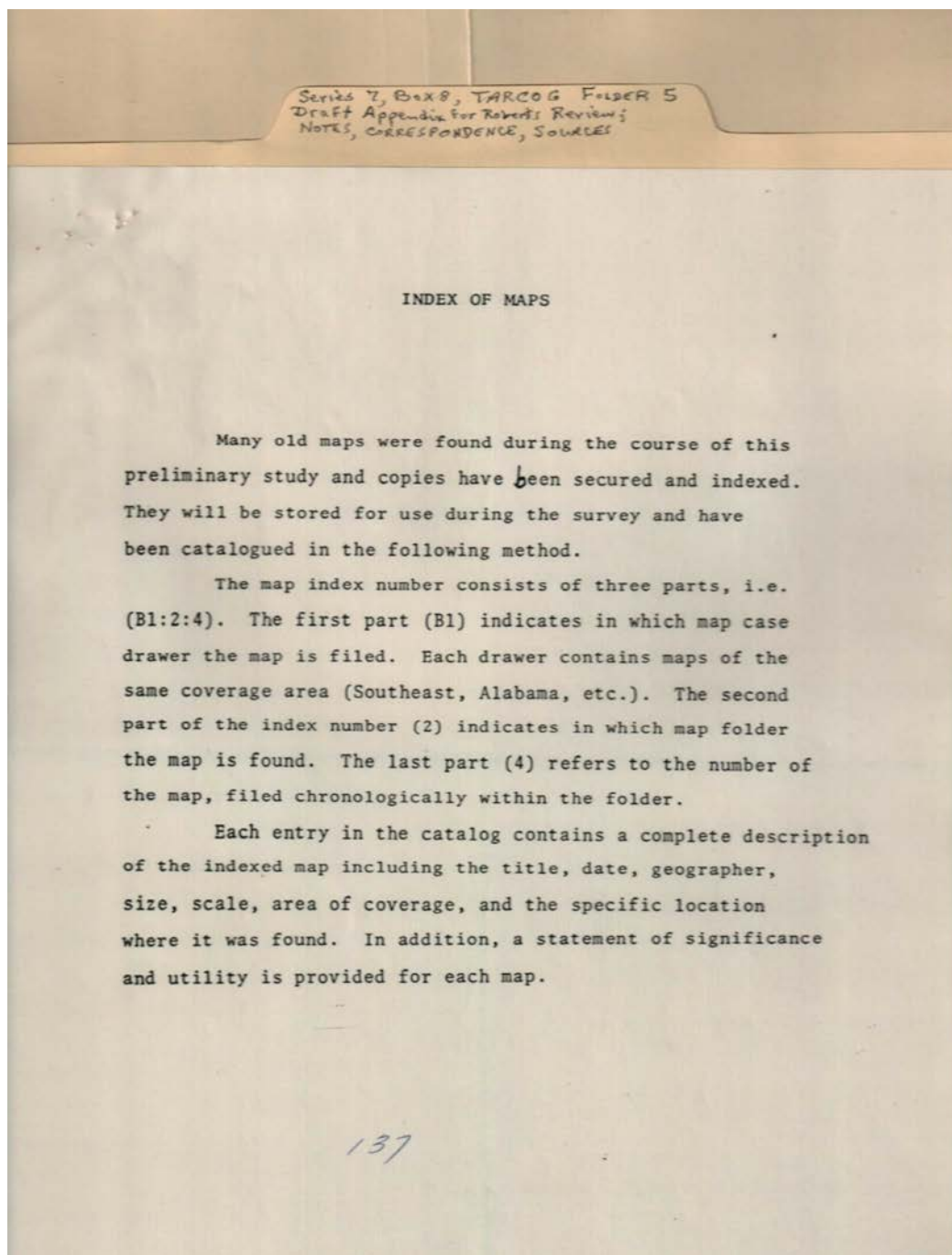
**Types:**

essay



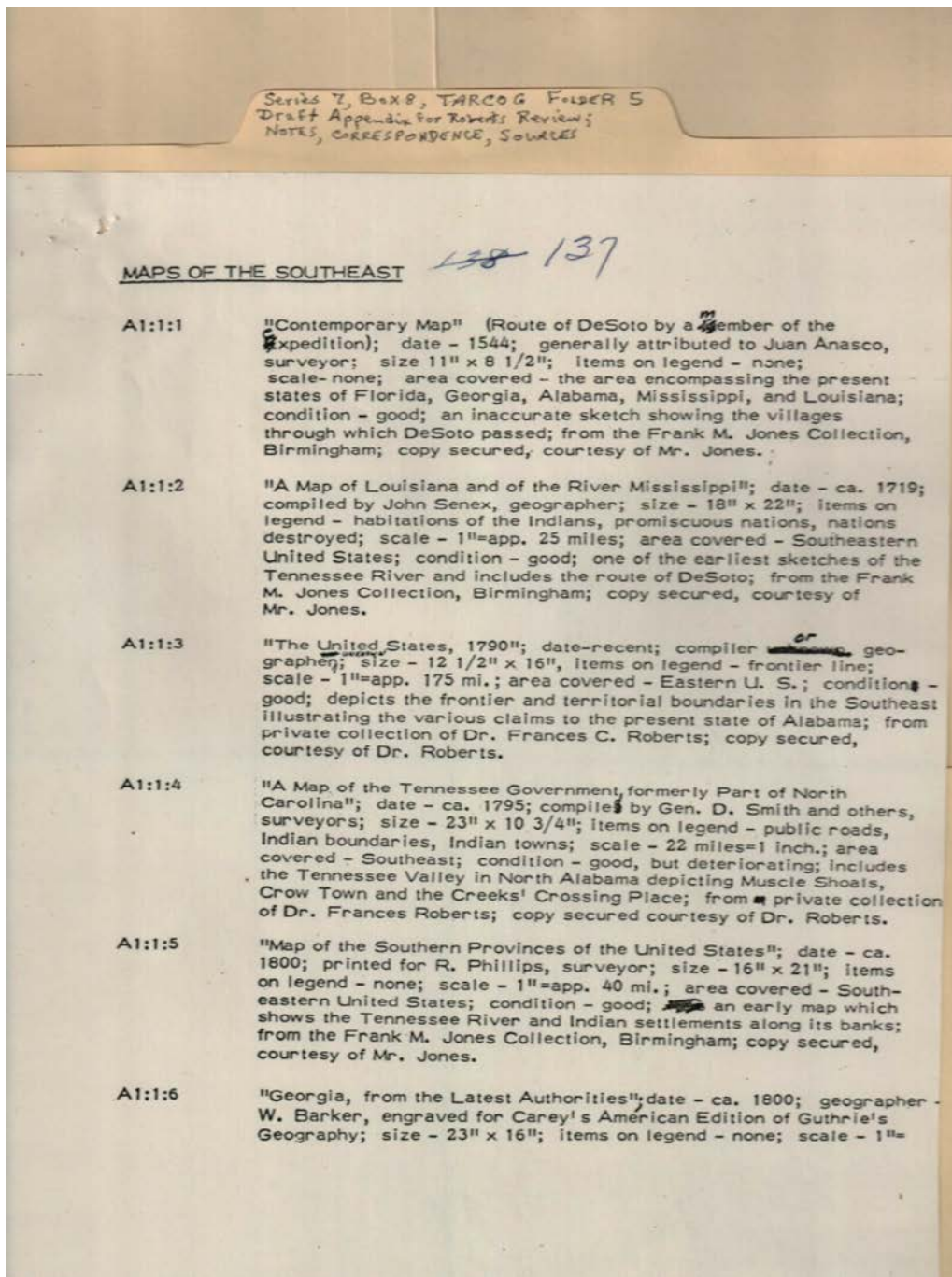


Types:  
essay



**Names:**  
Index of Maps

**Types:**  
essay



**Names:**

Anasco, Juan  
Barker, W.  
DeSoto,

Jones, Frank M.  
Phillips, R.

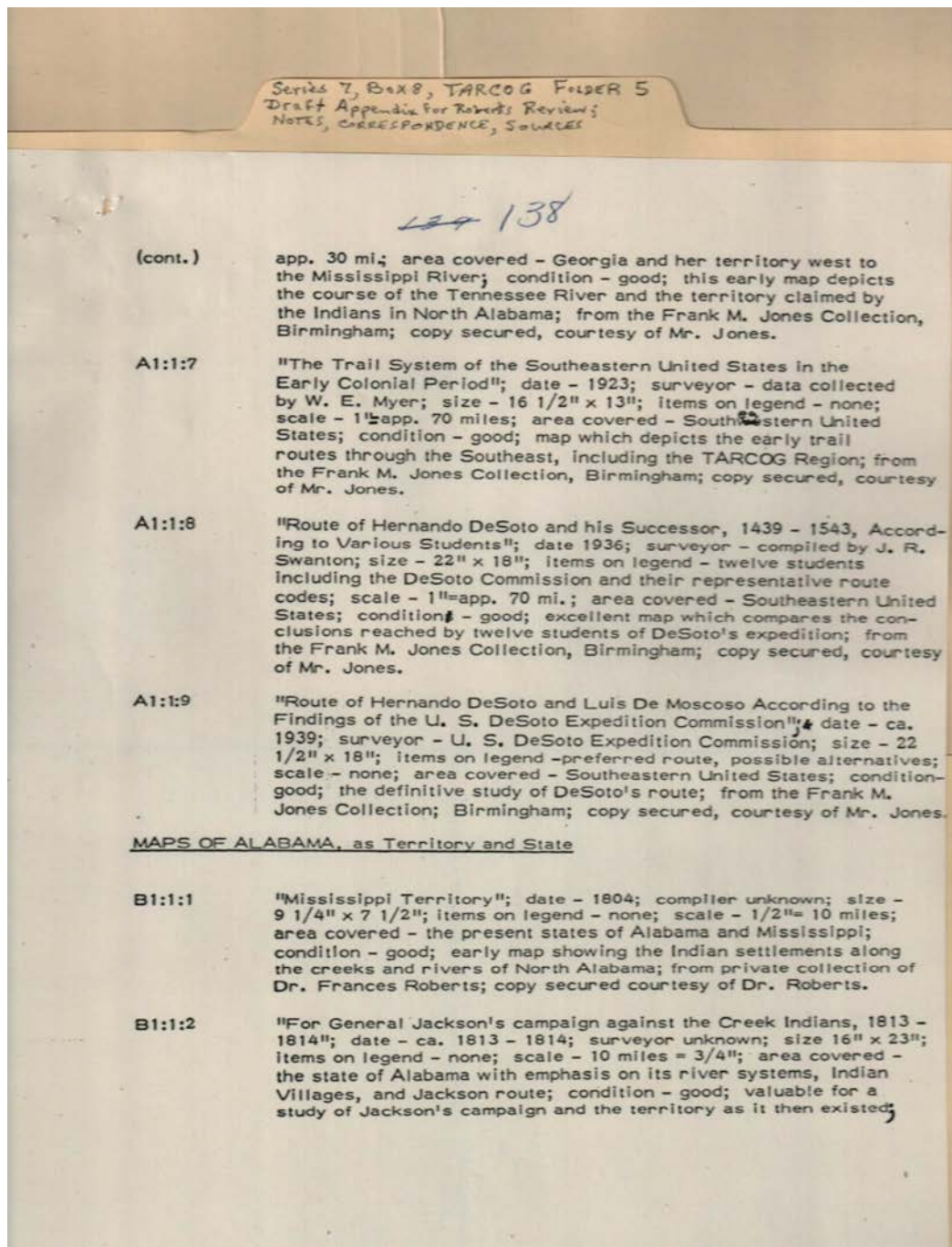
Roberts, Frances C.,  
Dr.  
Senex, John

Smith, D., General

**Types:**

list





**Names:**

De Moscoso, Luis  
DeSoto, Hernando

Jackson, General  
Jones, Frank M.

Myer, W. E.

Roberts, Frances C.,  
Dr.

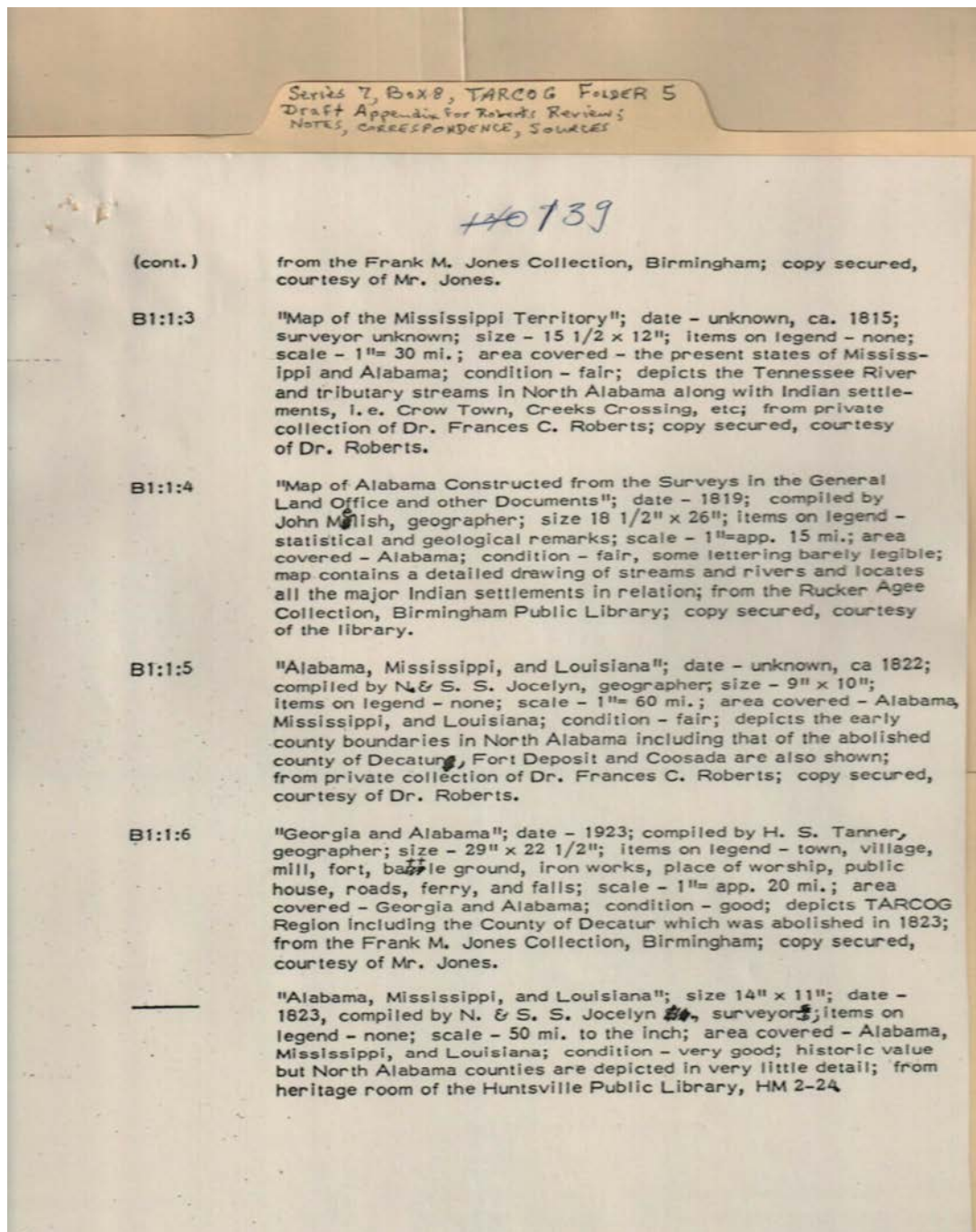
**Types:**

list

Frances Cabaniss Roberts Collection: Series 7, Box 8, Folder 5

Roberts Review Draft Appendix; Notes, Correspondence, Sources

Image 10 r07\_08-05-000-0195 [Contents](#) [Index](#) [About](#)



Names:

Jocelyn, N.  
Jocelyn, S. S.

Jones, Frank M.  
Melish, John

Roberts, Frances C.,  
Dr.

Types:

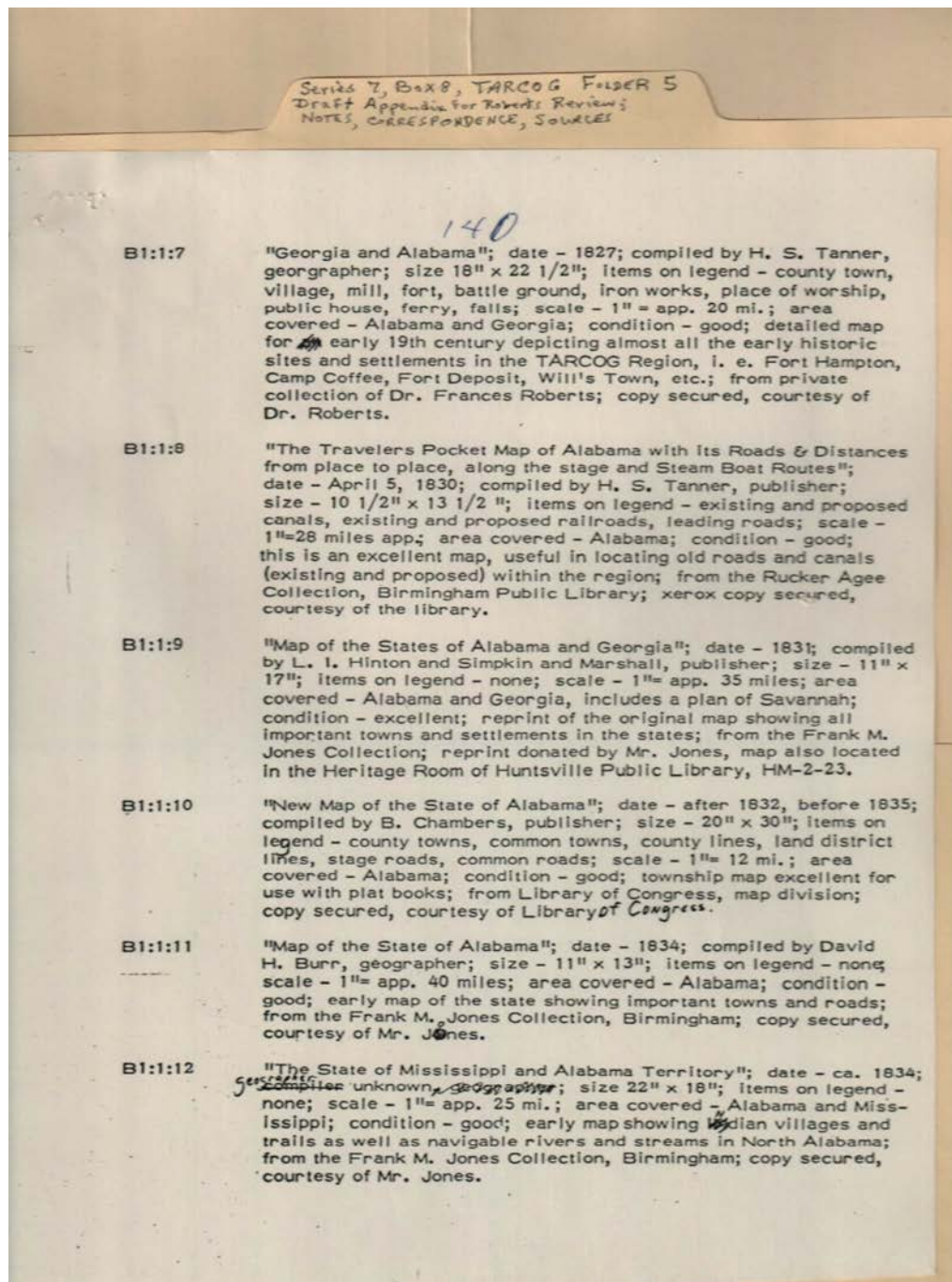
list



Frances Cabaniss Roberts Collection: Series 7, Box 8, Folder 5

Roberts Review Draft Appendix; Notes, Correspondence, Sources

Image 11 r07\_08-05-000-0196 [Contents](#) [Index](#) [About](#)



Names:

Burr, David H.  
Chambers, B.  
Hinton, L. I.

Jones, Frank M.  
Marshall,

Roberts, Frances C.,  
Dr.  
Simpkin,

Tanner, H. S.

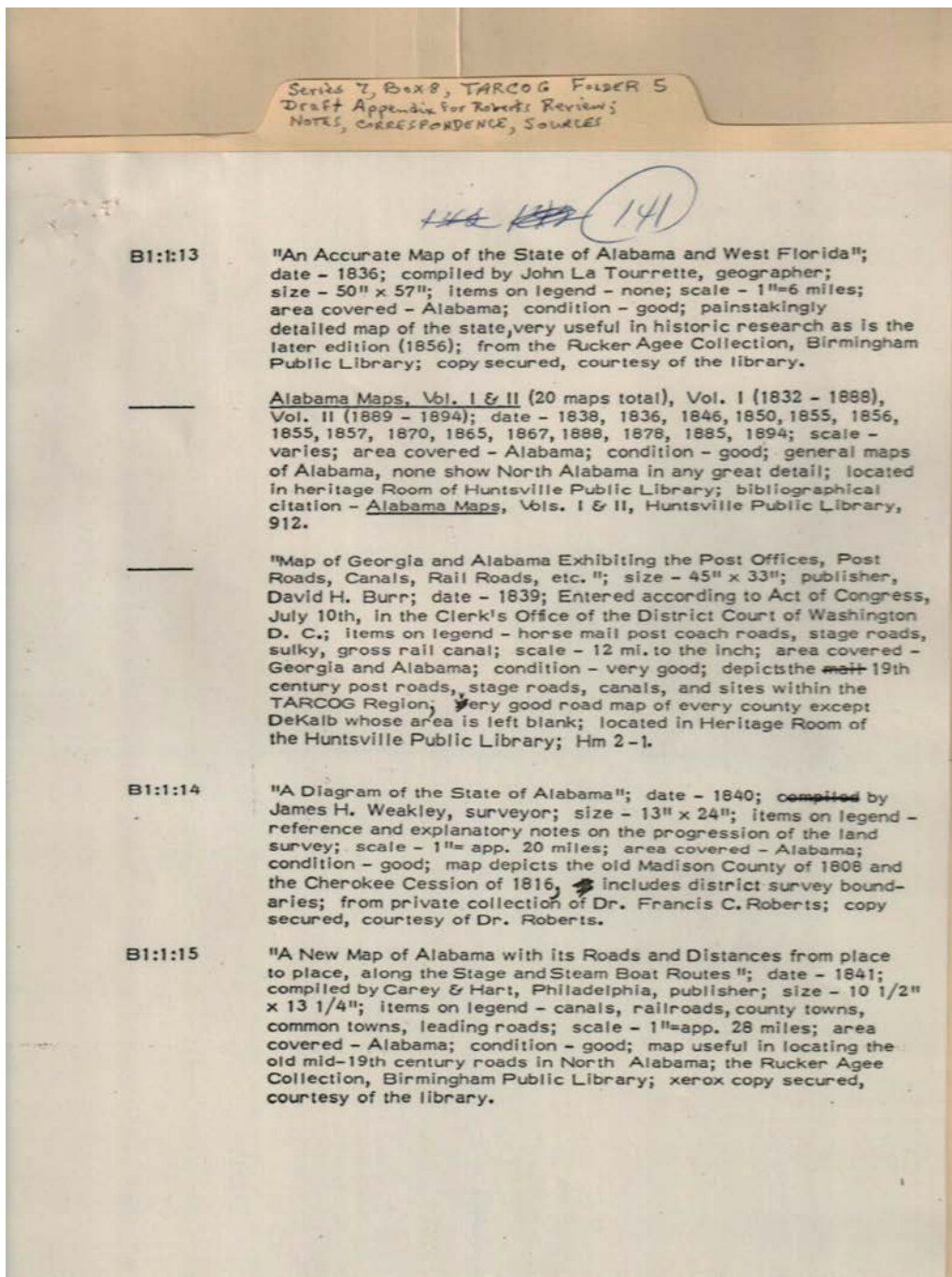
Types:

list

Frances Cabaniss Roberts Collection: Series 7, Box 8, Folder 5

Roberts Review Draft Appendix; Notes, Correspondence, Sources

Image 12 r07\_08-05-000-0197 [Contents](#) [Index](#) [About](#)



**Names:**

Agee, Rucker  
Burr, David H.  
Carey,

Hart,  
La Tourrette, John

Roberts, Frances C.,  
Dr.  
Weakley, James H.

**Types:**

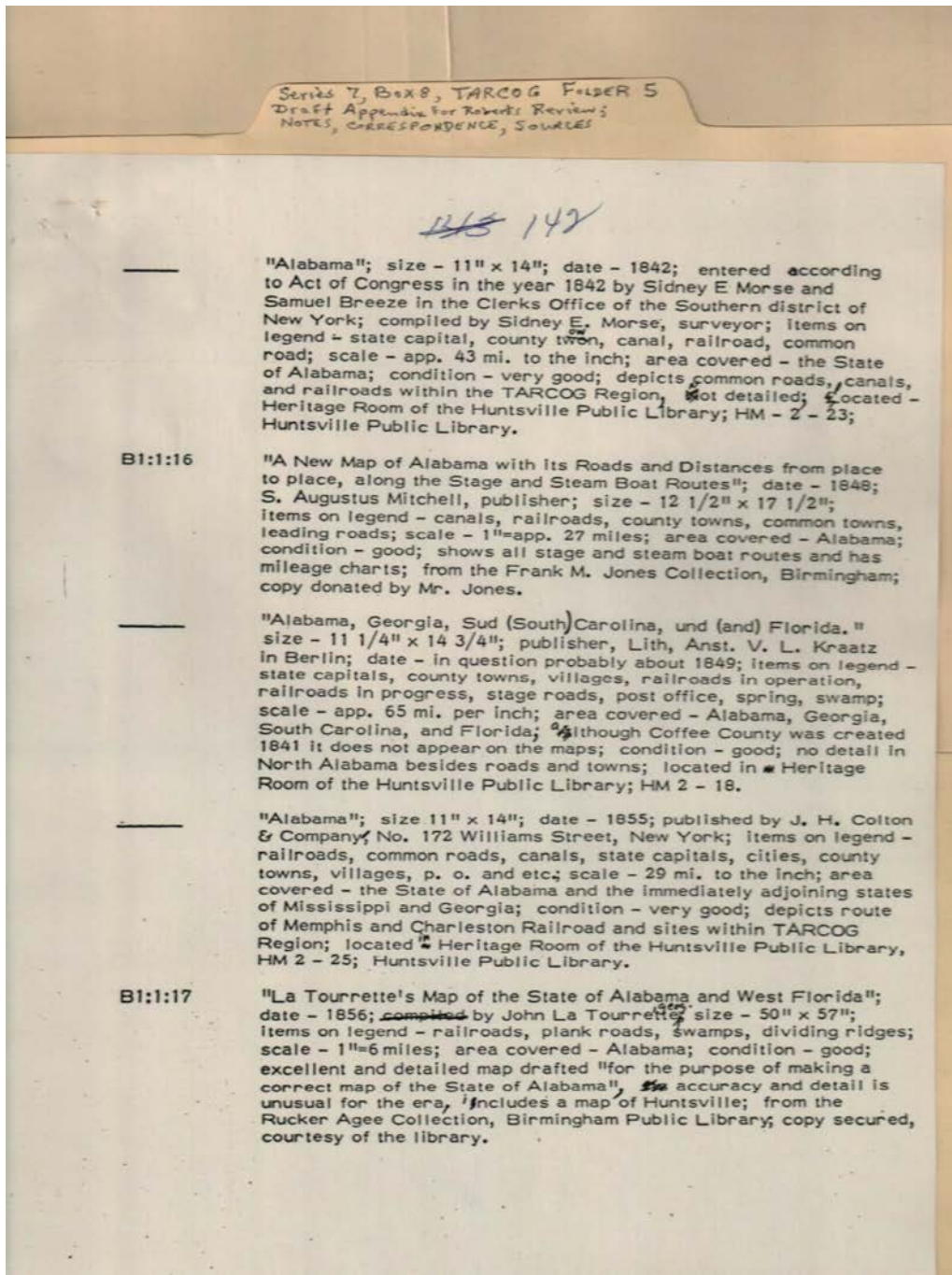
list



Frances Cabaniss Roberts Collection: Series 7, Box 8, Folder 5

Roberts Review Draft Appendix; Notes, Correspondence, Sources

Image 13 r07\_08-05-000-0198 [Contents](#) [Index](#) [About](#)



Names:

Breeze, Samuel  
Jones, Frank M.

La Tourrette, John  
Mitchell, S. Augustus

Morse, Sidney E.

Types:

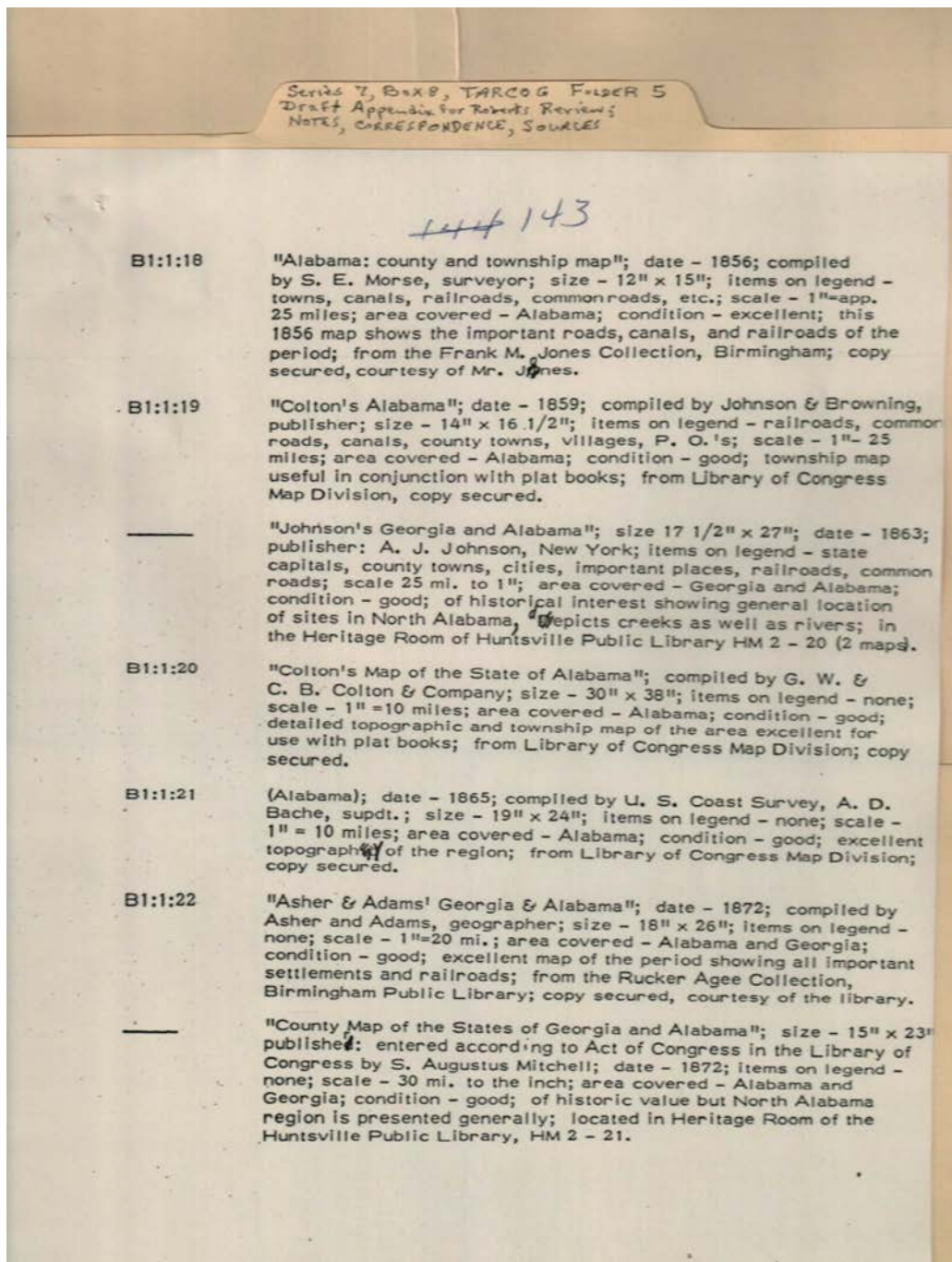
list



Frances Cabaniss Roberts Collection: Series 7, Box 8, Folder 5

Roberts Review Draft Appendix; Notes, Correspondence, Sources

Image 14 r07\_08-05-000-0199 [Contents](#) [Index](#) [About](#)



**Names:**

Adams,  
Agee, Rucker  
Asher,

Bache, A. D.  
Browning,  
Colton, C. B.

Colton, G. W.  
Johnson,  
Johnson, A. J.

Jones, Frank M.  
Mitchell, S. Augustus  
Morse, S. E.

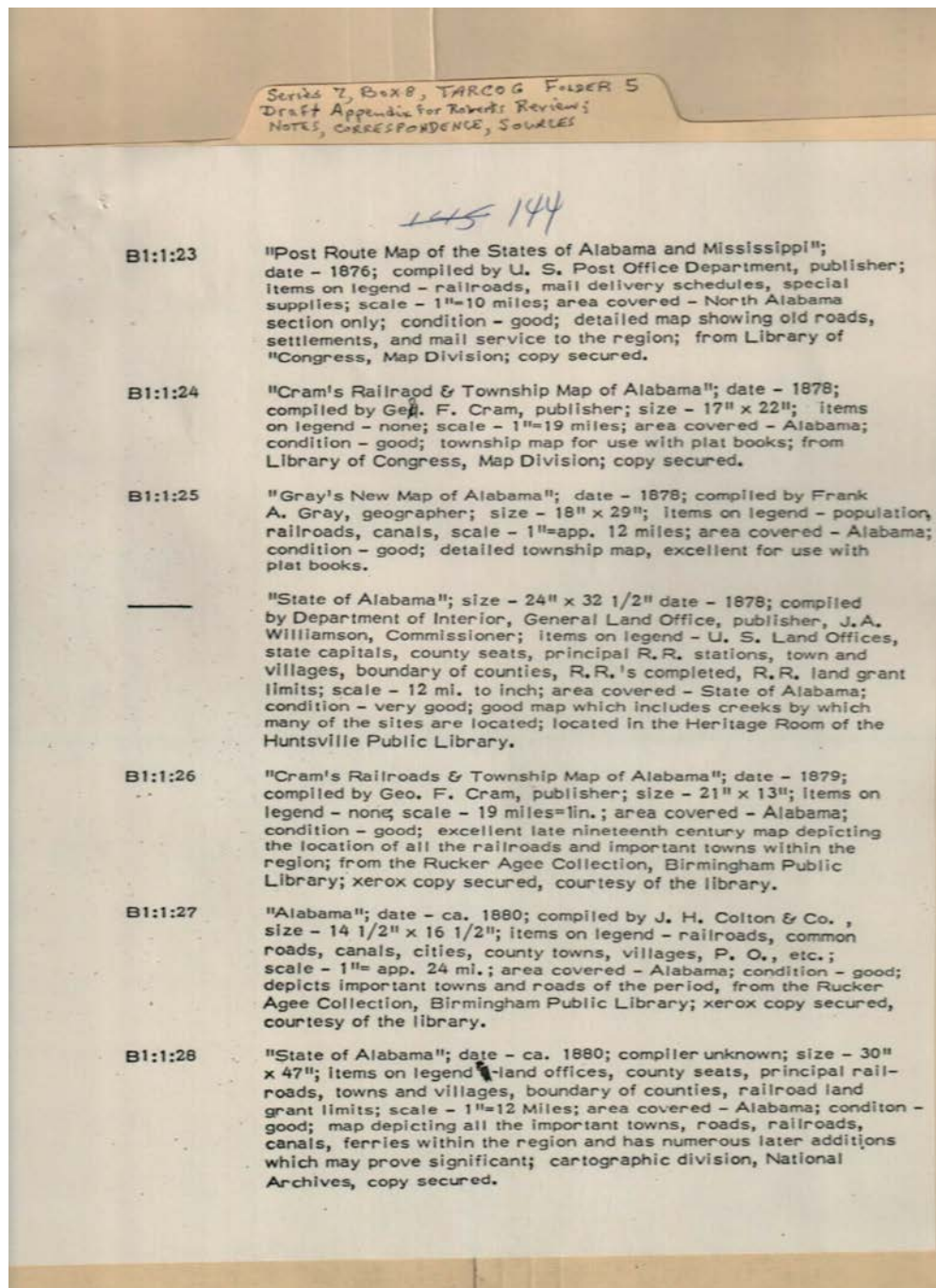
**Types:**

list

Frances Cabaniss Roberts Collection: Series 7, Box 8, Folder 5

Roberts Review Draft Appendix; Notes, Correspondence, Sources

Image 15 r07\_08-05-000-0200 [Contents](#) [Index](#) [About](#)



Names:

Agee, Rucker

Colton, J. H.

Cram, F., General

Gray, Frank A.

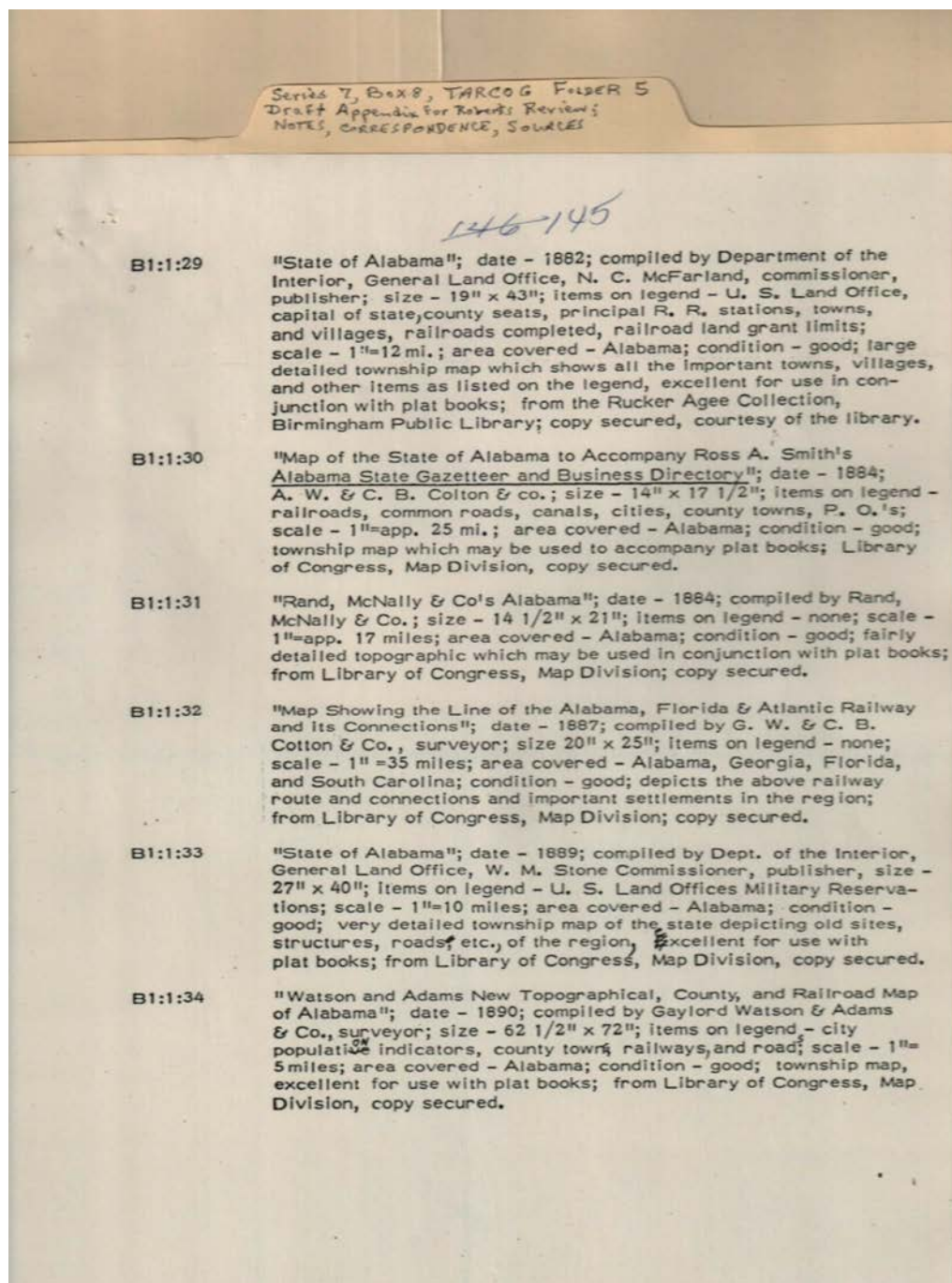
Types:

list

Frances Cabaniss Roberts Collection: Series 7, Box 8, Folder 5

Roberts Review Draft Appendix; Notes, Correspondence, Sources

Image 16 r07\_08-05-000-0201 [Contents](#) [Index](#) [About](#)



Names:

Adams,  
Agee, Rucker

Colton, C. B.  
Colton, G. W.

McFarland, N. C.  
Smith, Ross A.

Stone, W. M.  
Watson, Gaylord

Types:

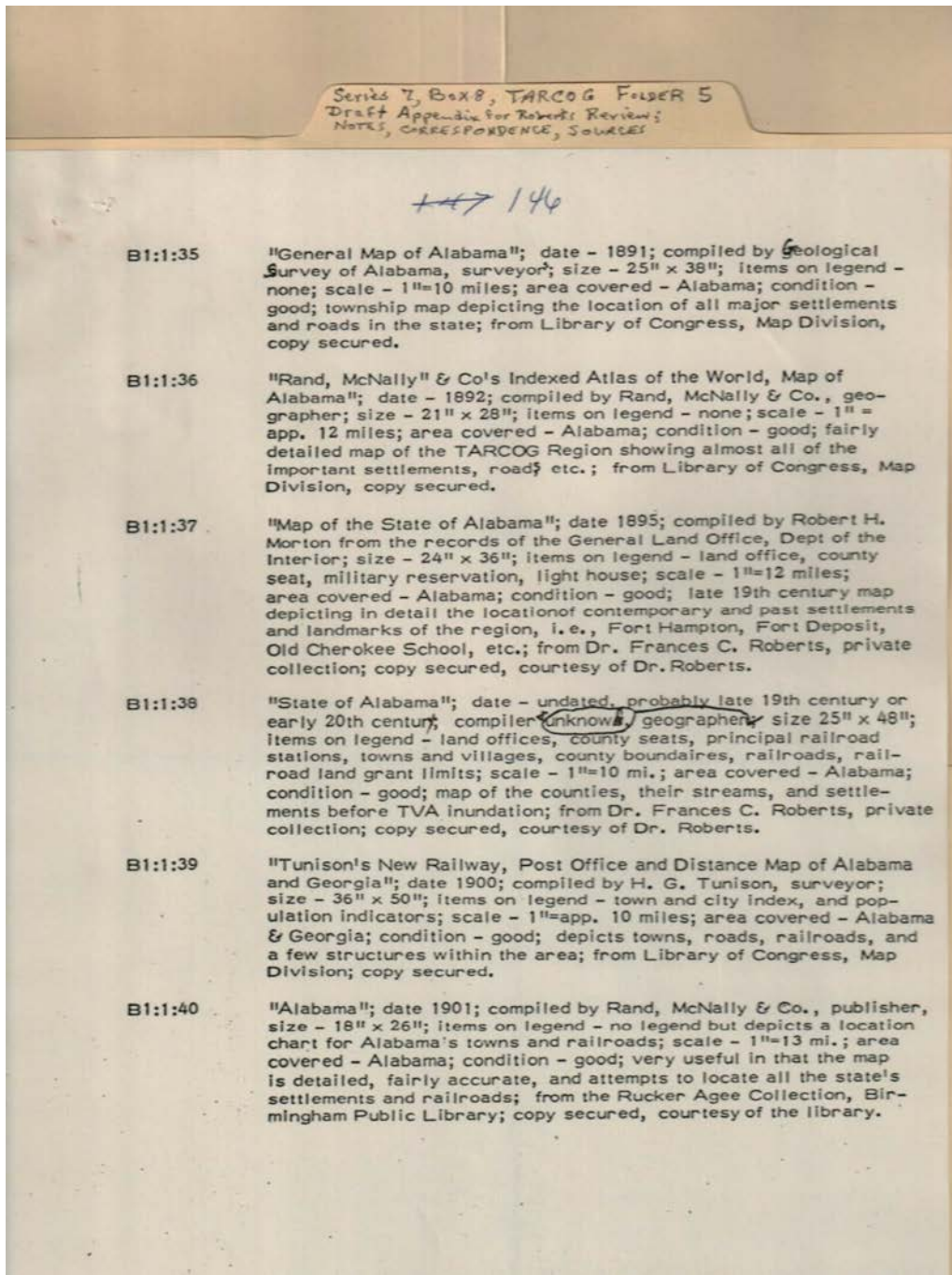
list



Frances Cabaniss Roberts Collection: Series 7, Box 8, Folder 5

Roberts Review Draft Appendix; Notes, Correspondence, Sources

Image 17 r07\_08-05-000-0202 [Contents](#) [Index](#) [About](#)



Names:

Agee, Rucker  
Morton, Robert H.

Roberts, Frances C.,  
Dr.

Tunison, H. G.

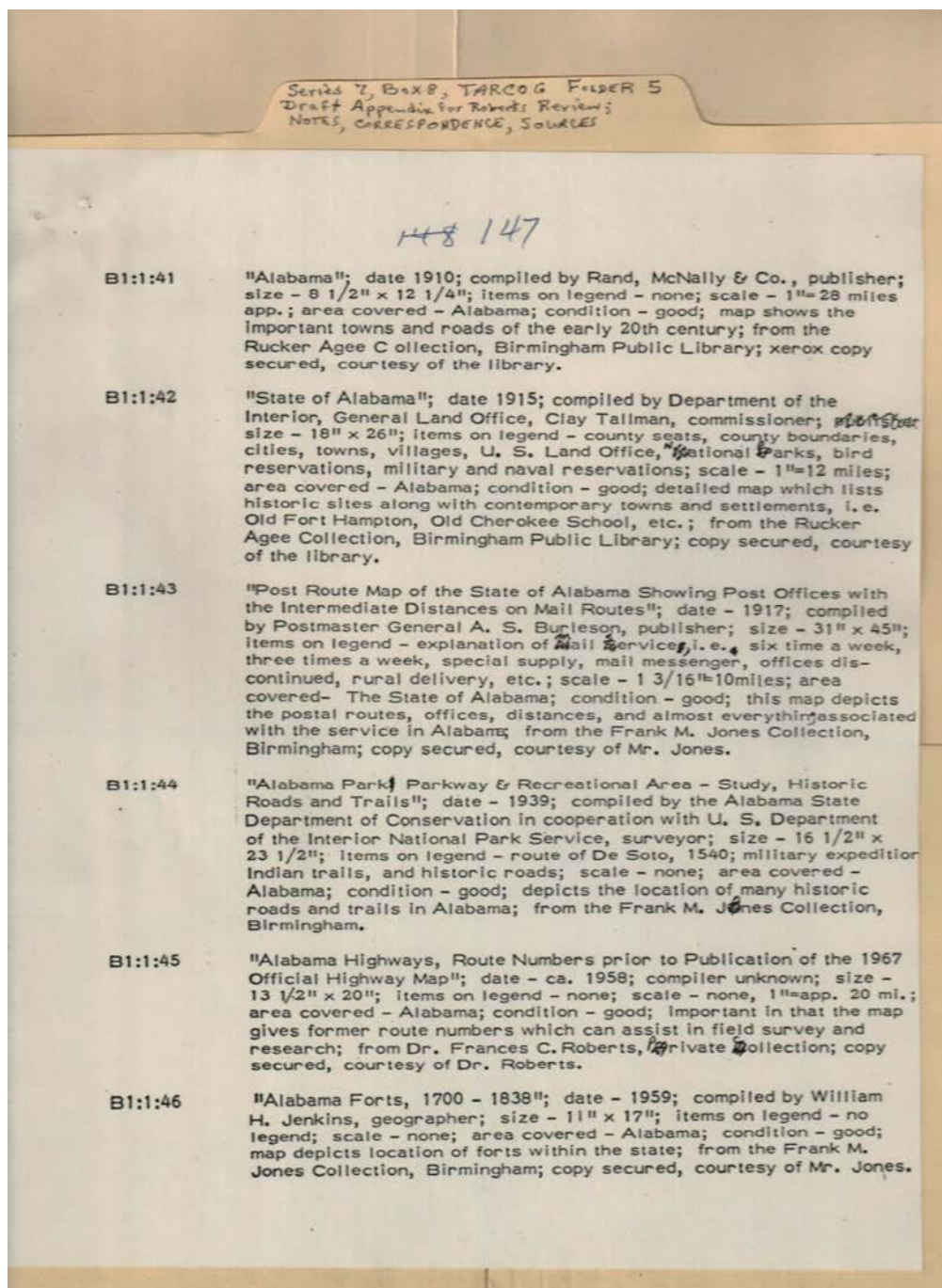
Types:

list

Frances Cabaniss Roberts Collection: Series 7, Box 8, Folder 5

Roberts Review Draft Appendix; Notes, Correspondence, Sources

Image 18 r07\_08-05-000-0203 [Contents](#) [Index](#) [About](#)



Names:

Agee, Rucker  
Burleson, A. S.,  
General

DeSoto,  
Jenkins, William H.  
Jones, Frank M.

Roberts, Frances C.,  
Dr.  
Tallman, Clay

Types:

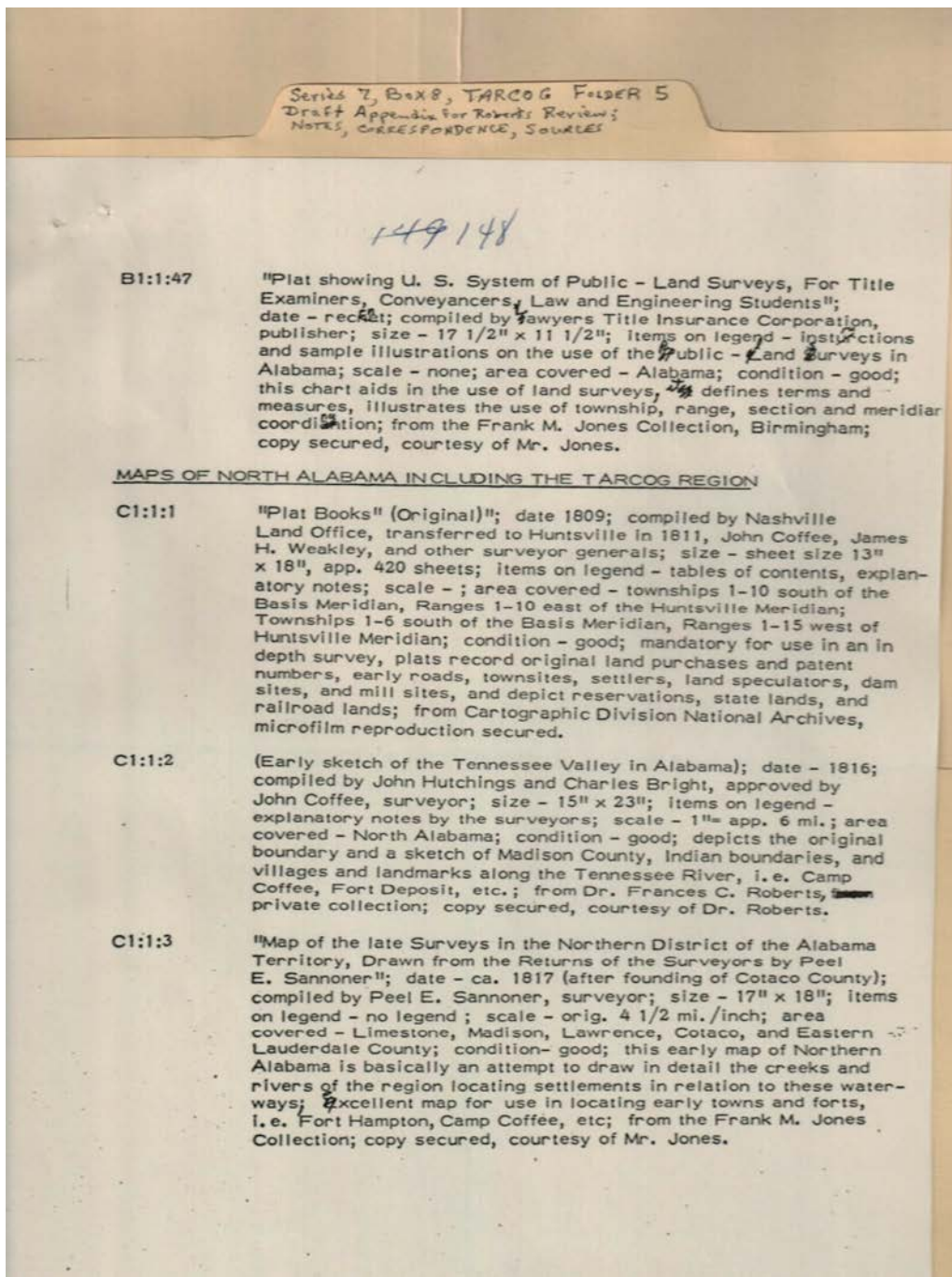
list



Frances Cabaniss Roberts Collection: Series 7, Box 8, Folder 5

Roberts Review Draft Appendix; Notes, Correspondence, Sources

Image 19 r07\_08-05-000-0204 [Contents](#) [Index](#) [About](#)



**Names:**

Bright, Charles  
Coffee, John

Hutchings, John  
Jones, Frank M.

Roberts, Frances C.,  
Dr.

Sannoner, Peel E.  
Weakley, James H.

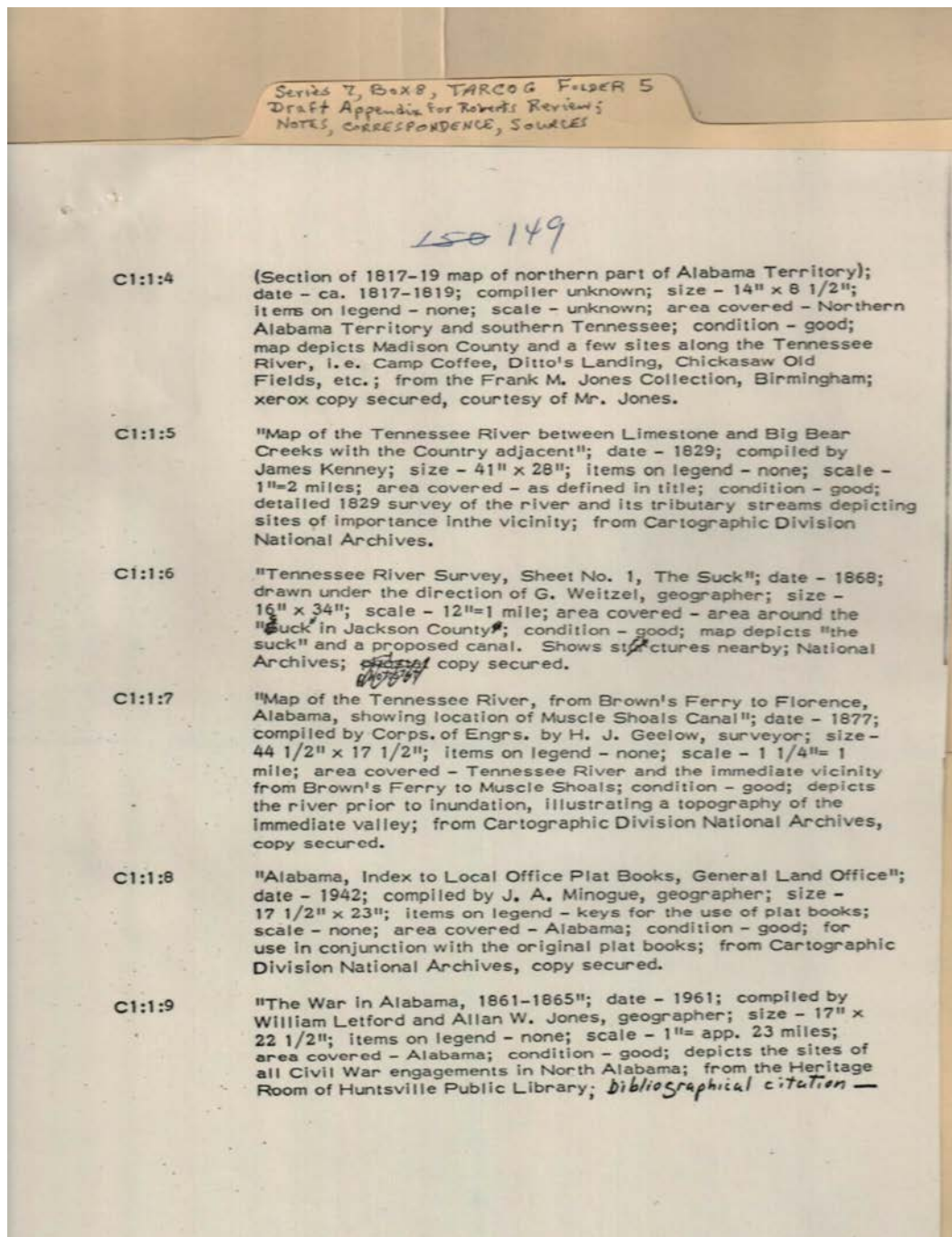
**Types:**

list

Frances Cabaniss Roberts Collection: Series 7, Box 8, Folder 5

Roberts Review Draft Appendix; Notes, Correspondence, Sources

Image 20 r07\_08-05-000-0205 [Contents](#) [Index](#) [About](#)



Names:

Geelow, H. J.  
Jones, Allan W.

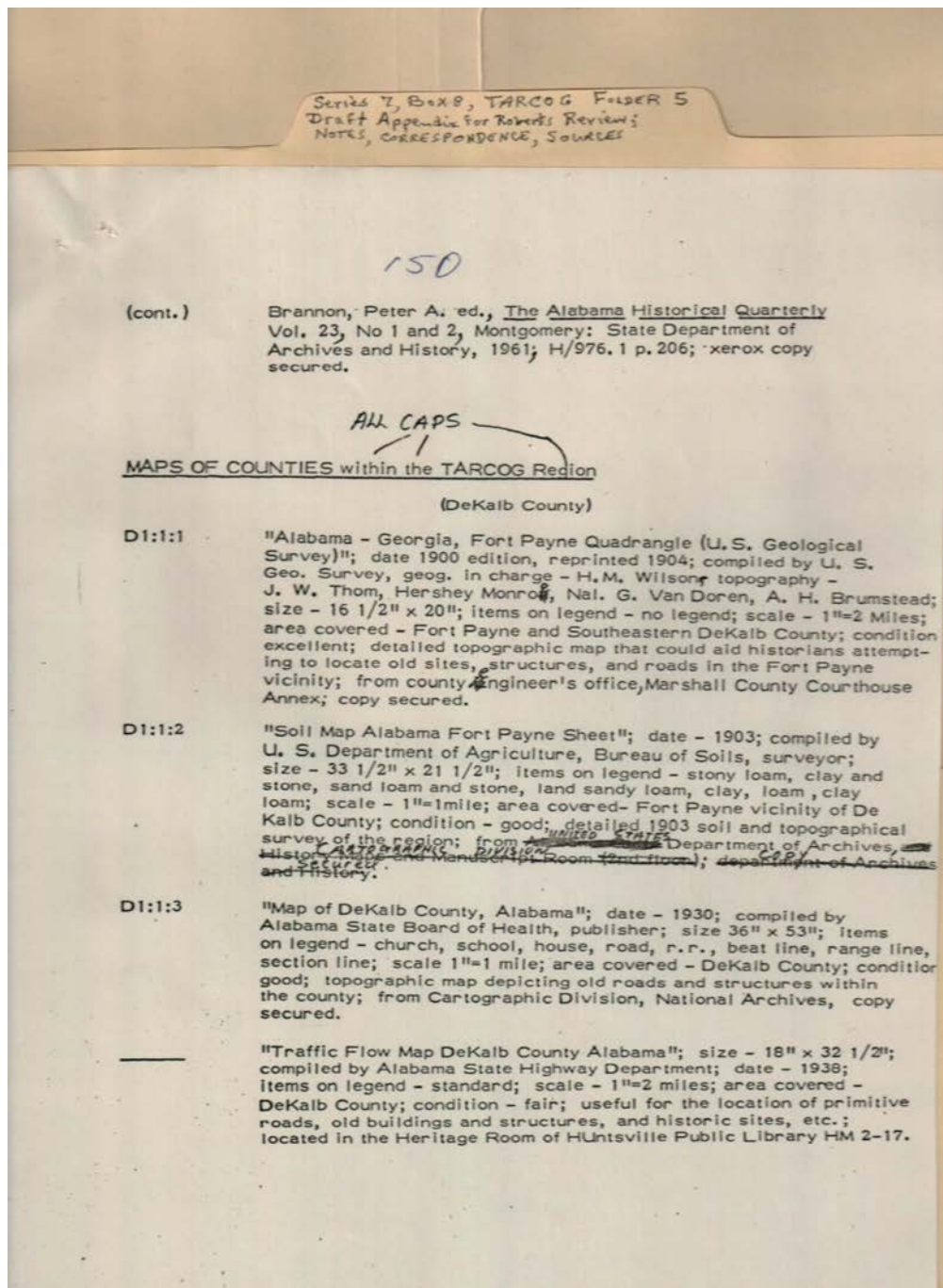
Jones, Frank M.  
Kenney, James

Letford, William  
Minogue, J. A.

Weizel, G.

Types:

list



**Names:**

Brannon, Peter A.  
 Brumstead, A. H.

Monroe, Hershey  
 Thom, J. W.

Van Doren, Nal. G.

**Types:**

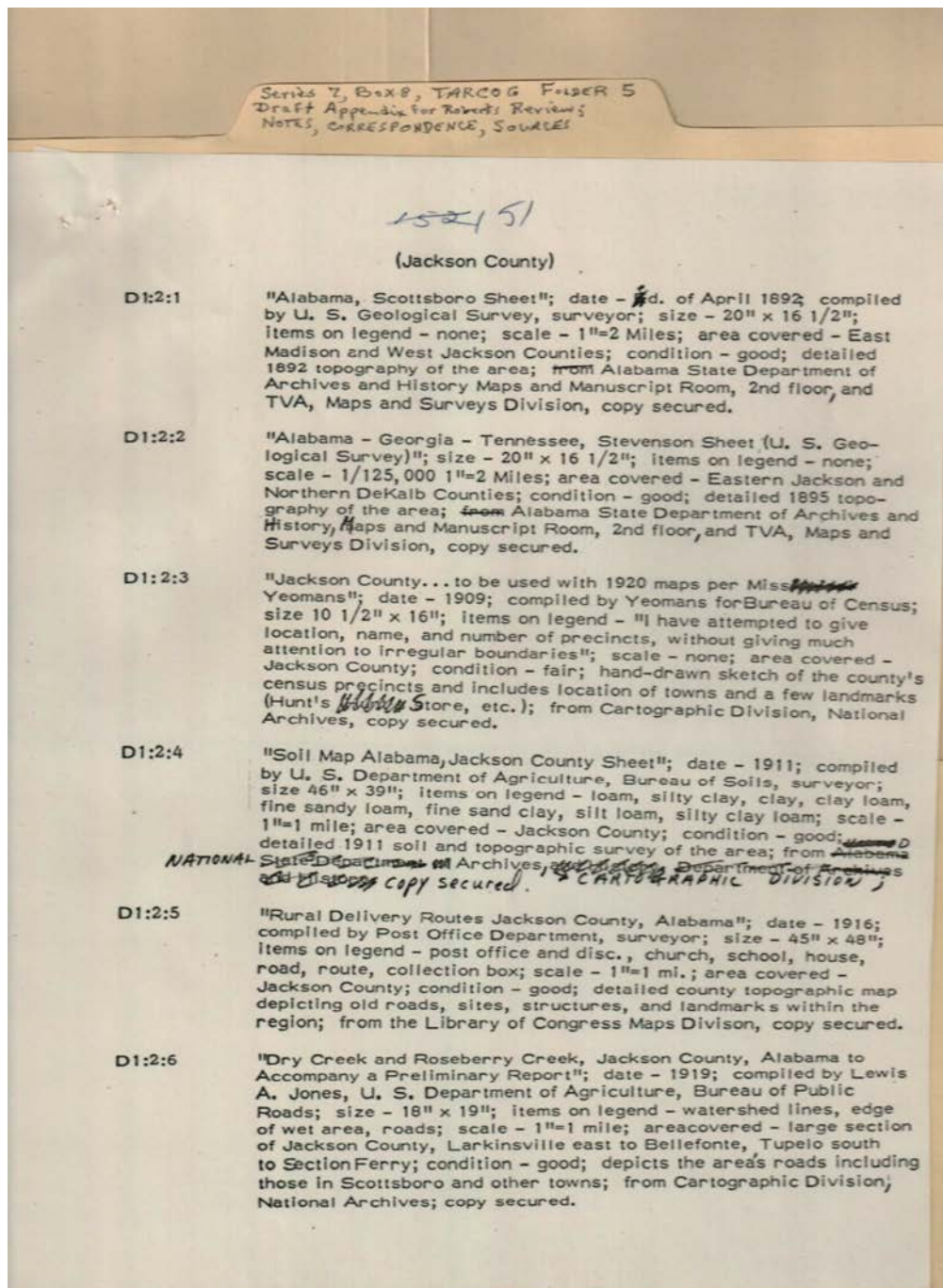
list



Frances Cabaniss Roberts Collection: Series 7, Box 8, Folder 5

Roberts Review Draft Appendix; Notes, Correspondence, Sources

Image 22 r07\_08-05-000-0207 [Contents](#) [Index](#) [About](#)



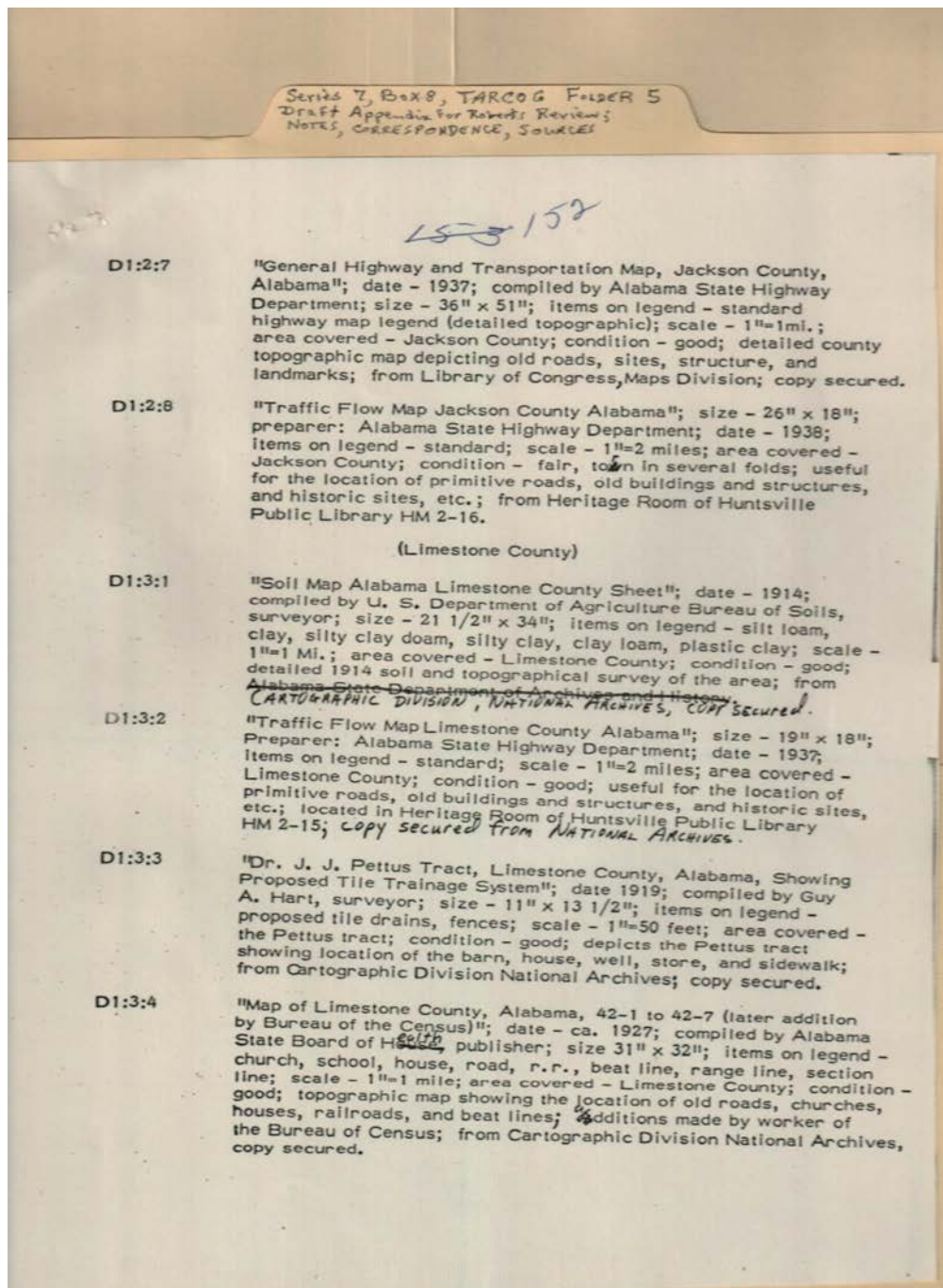
Names:

Jones, Lewis A.

Yeomans,

Types:

list



**Names:**

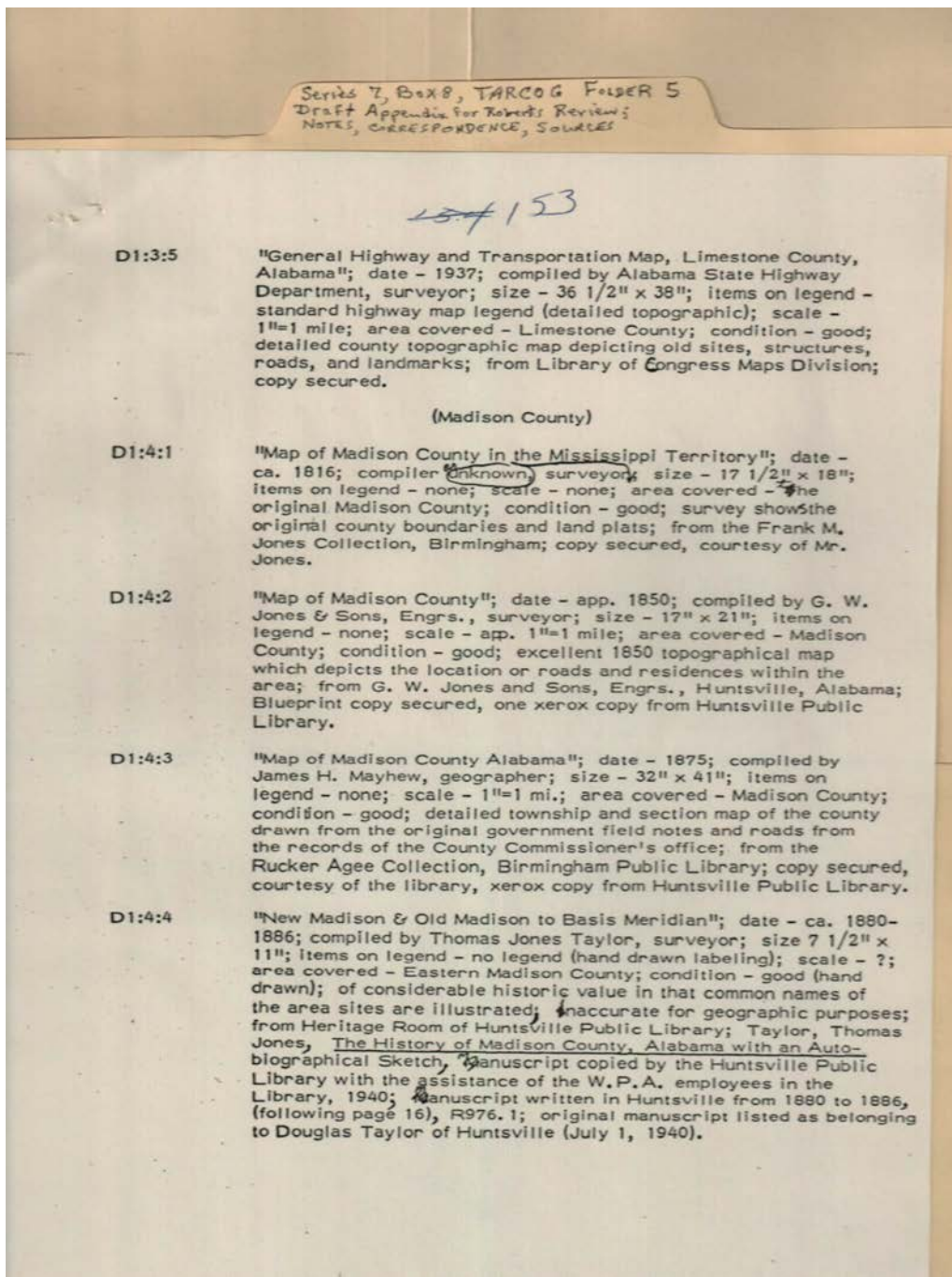
Hart, Guy A.

Pettus, J. J., Dr.

**Types:**

list





**Names:**

Agee, Rucker  
 Jones, Frank M.

Jones, G. W. & Sons  
 Mayhew, James H.

Taylor, Douglas  
 Taylor, Thomas Jones

**Types:**

list

Frances Cabaniss Roberts Collection: Series 7, Box 8, Folder 5

Roberts Review Draft Appendix; Notes, Correspondence, Sources

Image 25 r07\_08-05-000-0210 [Contents](#) [Index](#) [About](#)

Series 7, Box 8, TARCOG Folder 5 Draft Appendix for Roberts Review; NOTES, CORRESPONDENCE, SOURCES	
455/154	
D1:4:5	"Madison County in 1809"; date - 1880-1886; compiled by Thomas Jones Taylor, surveyor; size - 7 1/2" x 11"; items on legend - no legend; scale - ?; area covered - Madison County; condition - good (hand drawn), very rough sketch; hand drawn map of the county illustrating the general location (inaccurate) of Huntsville, Capshaw, Hazel Green, Meridianville, Hortens Mill Voting Place, Maysville, Brownsvoro, Cherokee boundary, and the Tennessee River; from the Heritage Room of Huntsville Public Library; xerox copy secured.
D1:4:6	"Alabama - Tennessee Huntsville Sheet (U. S. Geological Survey)"; date - April 1892 edition, reprinted 1934; compiled by U. S. Geological Survey, surveyor; size - 16 1/2" x 20"; items on legend - no legend; scale - 1" = 2 mi.; area covered - Limestone and Madison counties; condition - excellent; this old edition (1892) depicts the location of the important sites in each county. (i.e. Monte Sano Hotel). Mill sites also appear - (Keg, Moore, Thompson, and Hays); from County Engineer's Office, Marshall County Courthouse Annex, copy secured.
D1:4:7	"Map of Madison County Alabama"; date - June 1909; drafted by G. W. Jones, C.E.; size 40" x 50"; items on legend - precinct boundaries, school district boundaries, Indian boundaries, steam railroads, electric lines, rural mail routes, public roads, mountains, lake and springs; scale - app 1" = 3/4 mile; area covered - Madison County; condition - good; very detailed and excellent 1909 topography of the county. Land ownership is depicted as well. Note appearing on map: "The public highways are taken from the County Plat Book, the land ownership from the Plat Book, deeds and assessments, the topography and mail routes from the government records. All of which has been carefully checked and corrected by extended labor in the field and office and for this particular purpose; from G. W. Jones and Sons, Engineers, Huntsville, Alabama, copy secured.
D1:4:8	"Soil Map Alabama Madison County Sheet"; date - 1911; compiled by U. S. Department of Agriculture Bureau of Soils, surveyor; size - 20 1/2" x 39 1/2"; items on legend - loam, clay, silty clay loam, silty clay, clay loam, sandy clay loam, sandy clay, fine sandy loam, fine sandy clay, silty loam, gravel; scale - 1" = 1 mile; area covered - Madison, condition - good; detailed 1911 topographical and soil survey of the area; from Alabama State Department of Archives and History Maps and Manuscript Room, 2nd floor; Department of Archives and History/
D1:4:9	"Rural Delivery Routes, Madison County, Alabama"; date - 1913; compiled by Post Office Department, surveyor; size - 38" x 38"; items on legend - post office, post office disc., church, house, road, route, collection box; scale - 1" = 1 mile; area covered - Madison County; condition - good; detailed county topographic map depicting old sites, structures, landmarks, and roads in the area; from Library of Congress Map Division, copy secured.

Names:

Jones, G. W. & Sons

Taylor, Thomas Jones

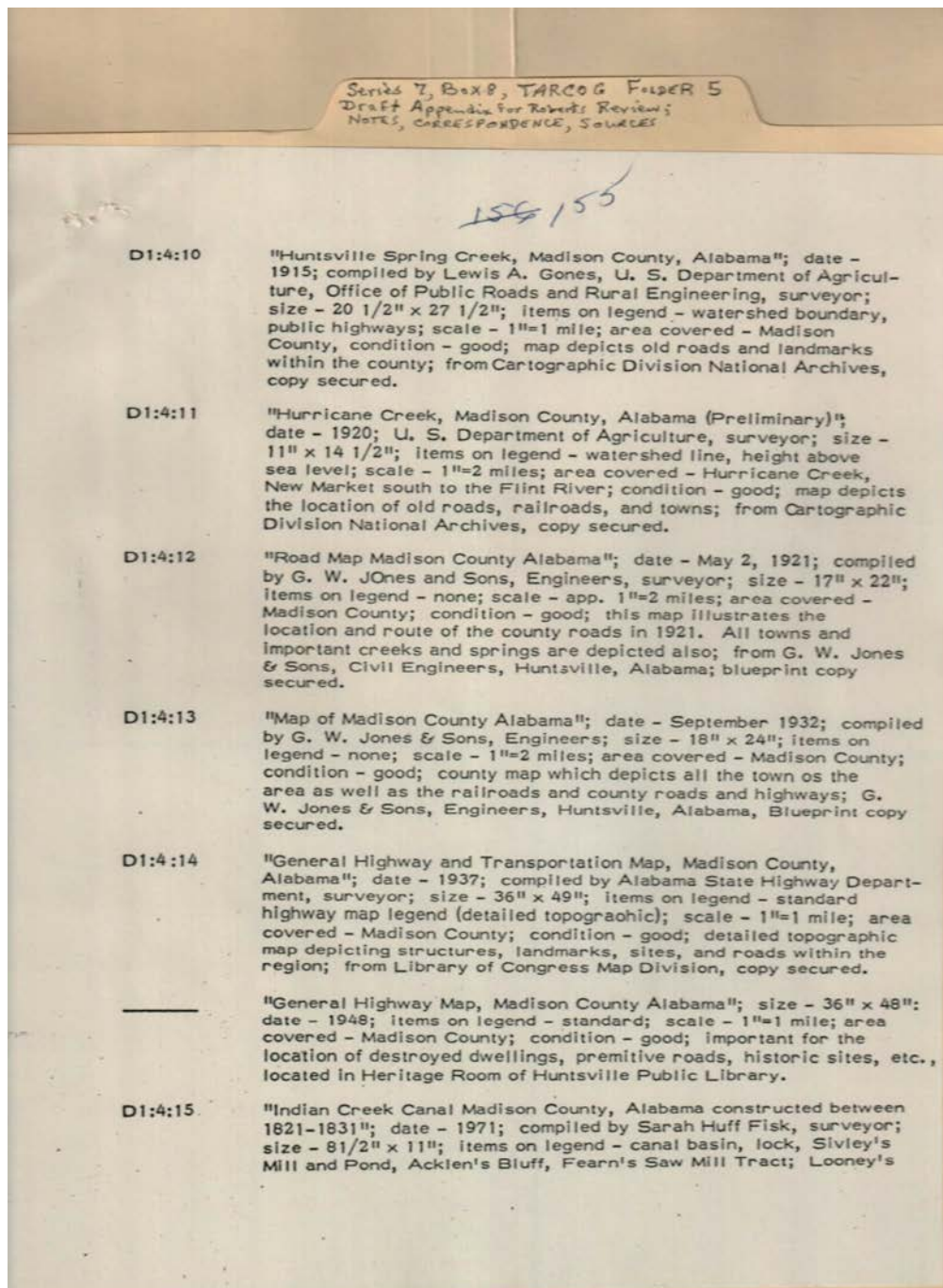
Types:

list

Frances Cabaniss Roberts Collection: Series 7, Box 8, Folder 5

Roberts Review Draft Appendix; Notes, Correspondence, Sources

Image 26 r07\_08-05-000-0211 [Contents](#) [Index](#) [About](#)



Names:

Fisk, Sarah Huff

Gones, Lewis A.  
(Jones)

Jones, G. W. & Sons

Types:

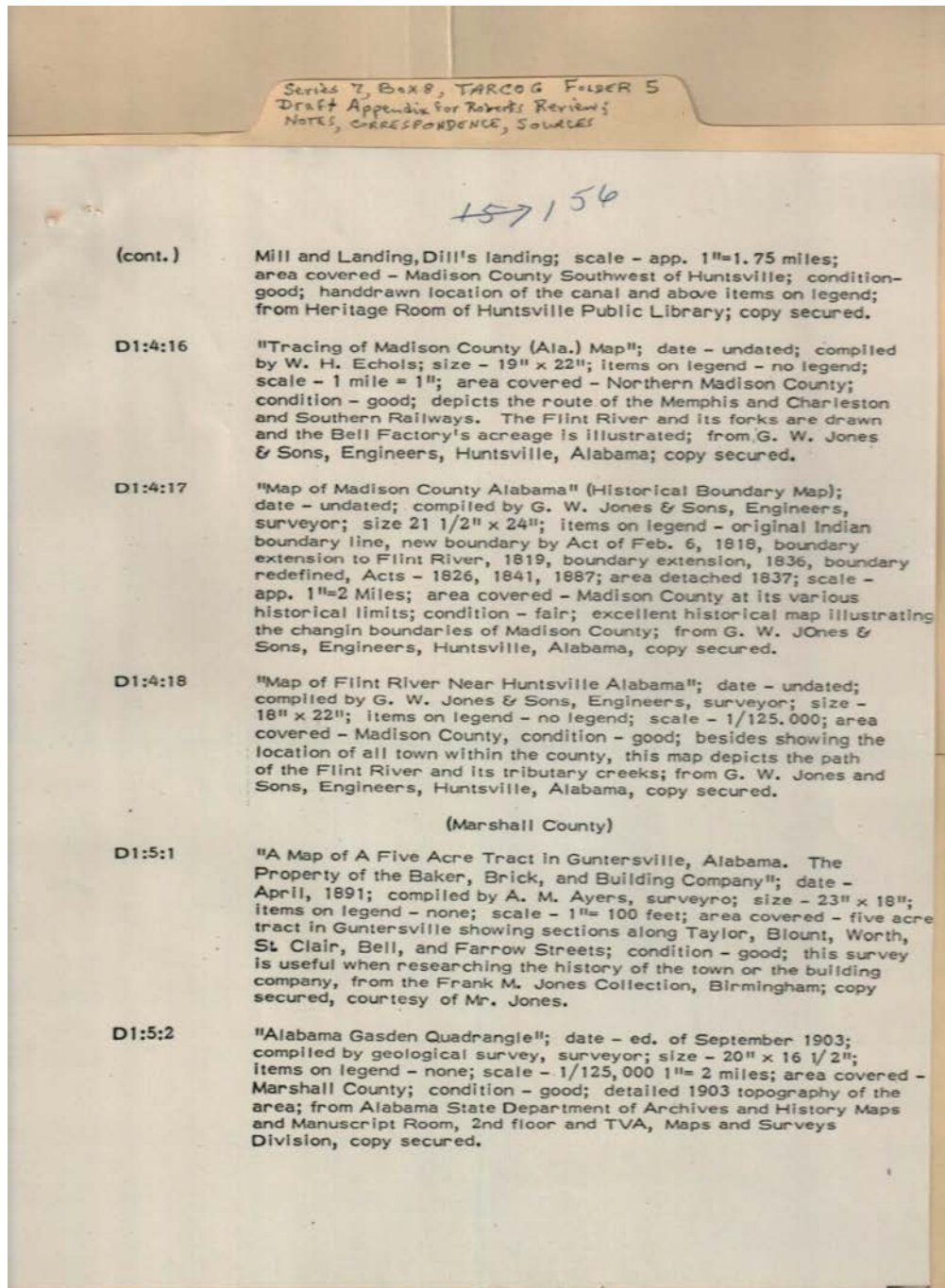
list



Frances Cabaniss Roberts Collection: Series 7, Box 8, Folder 5

Roberts Review Draft Appendix; Notes, Correspondence, Sources

Image 27 r07\_08-05-000-0212 [Contents](#) [Index](#) [About](#)



Names:

Ayers, A. w.

Echols, W. H.

Jones, Frank M.

Jones, G. W. & Sons

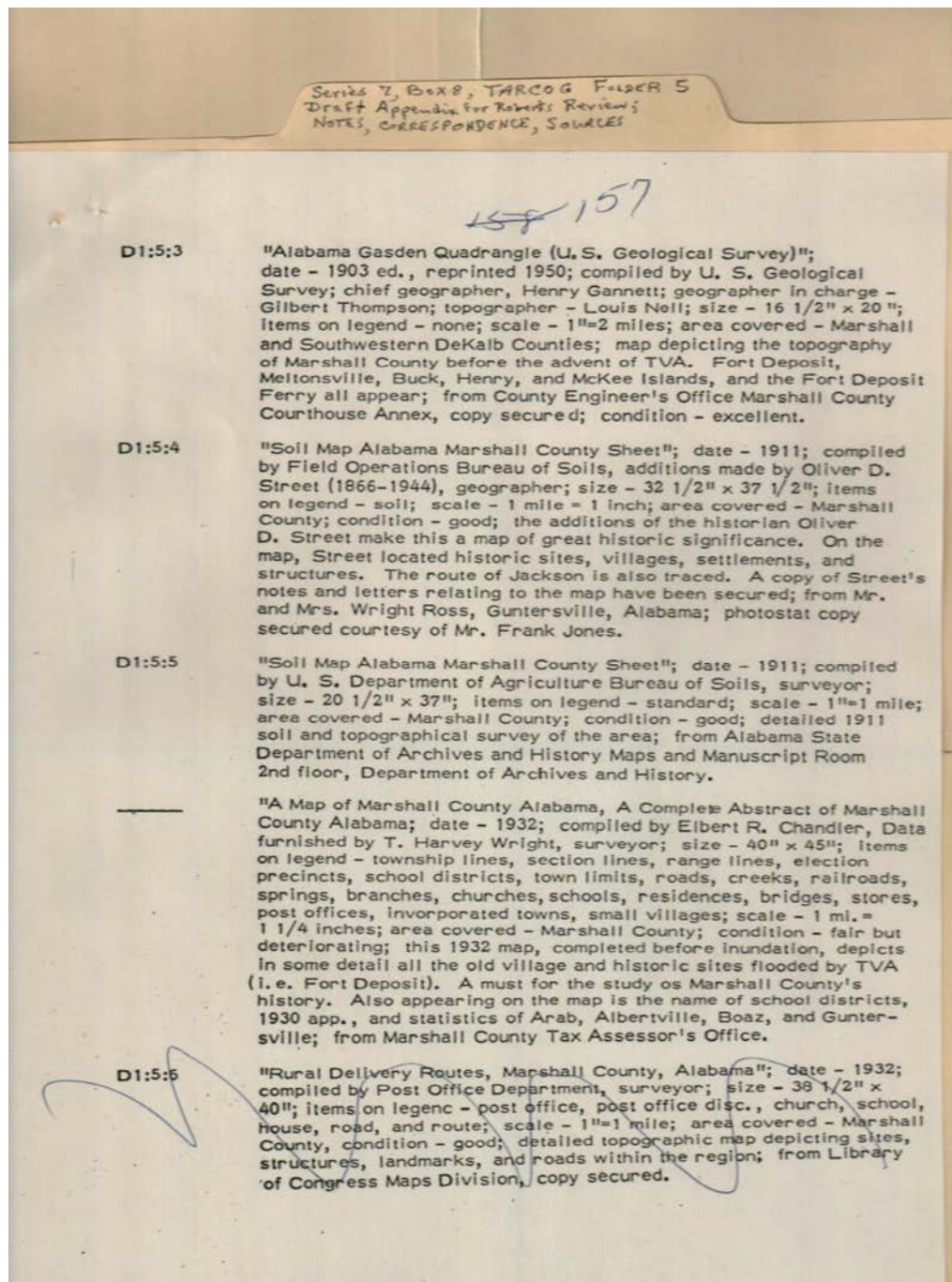
Types:

list

Frances Cabaniss Roberts Collection: Series 7, Box 8, Folder 5

Roberts Review Draft Appendix; Notes, Correspondence, Sources

Image 28 r07\_08-05-000-0213 [Contents](#) [Index](#) [About](#)



**Names:**

Chandler, Elbert R.  
Gannett, Henry  
Jones, Frank M.

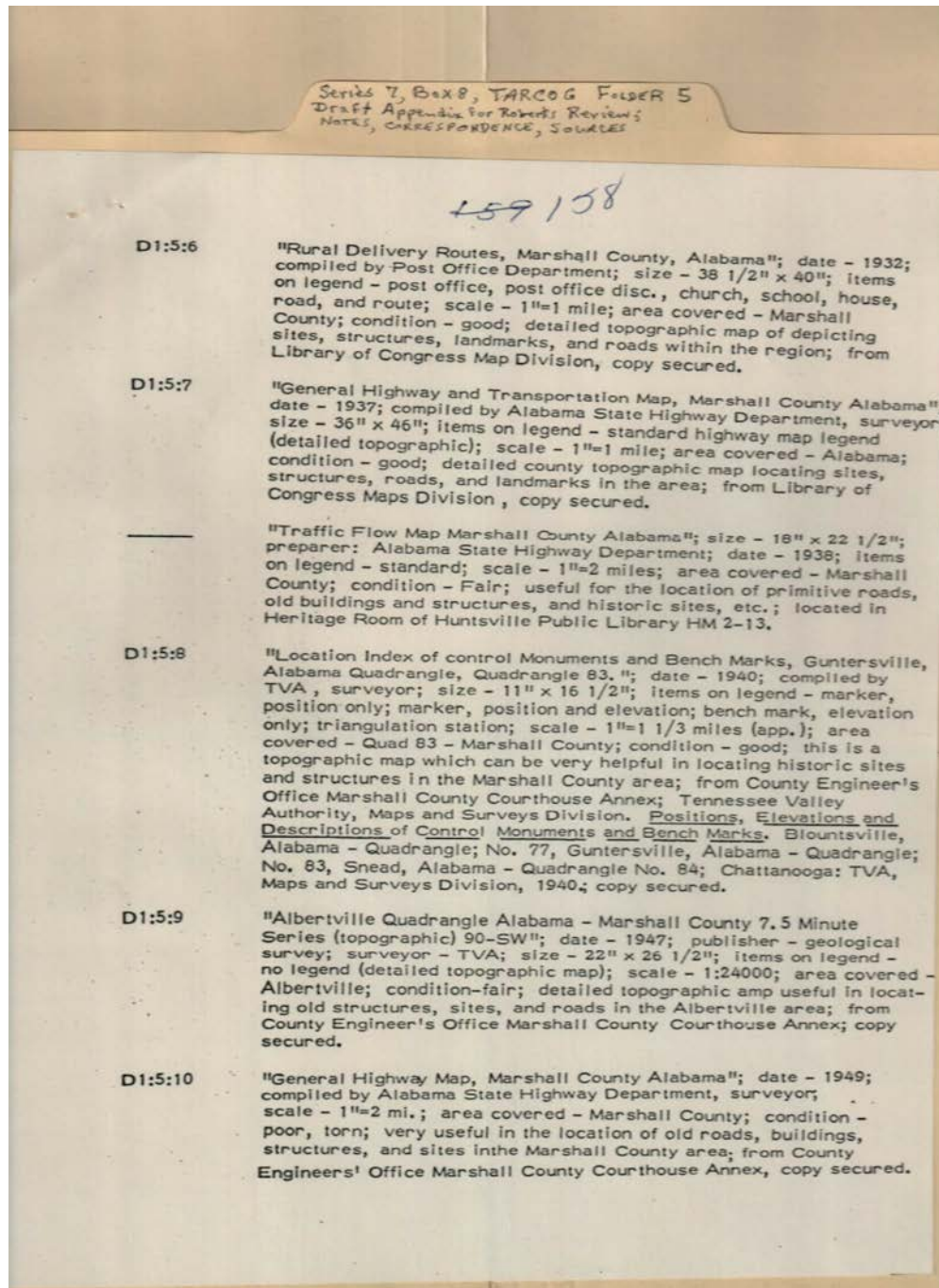
Ross, Wright, Mr. &  
Mrs.  
Street, Oliver D.

Thompson, Gilbert  
Wright, T. Harvey

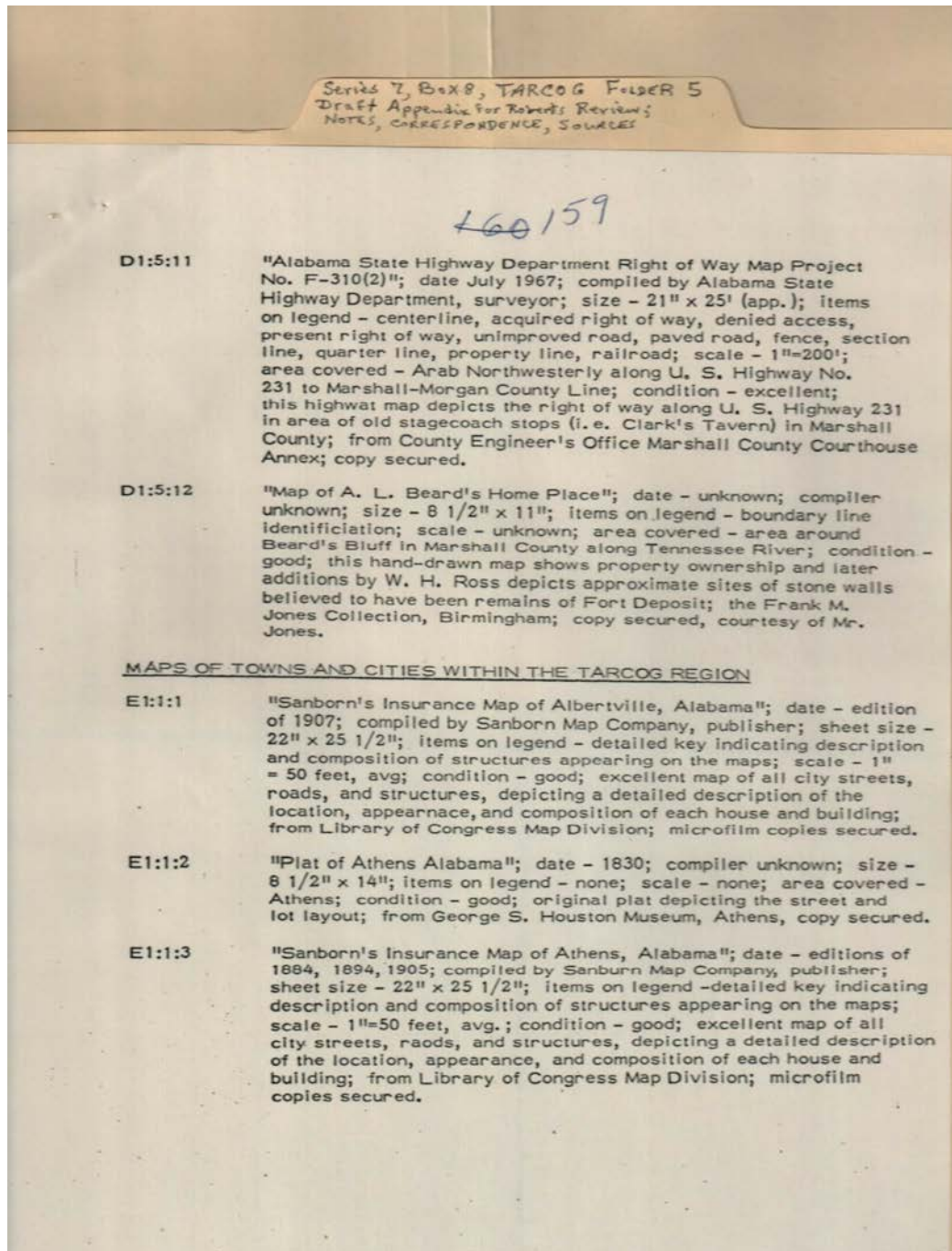
**Types:**

list





Types:  
list



**Names:**

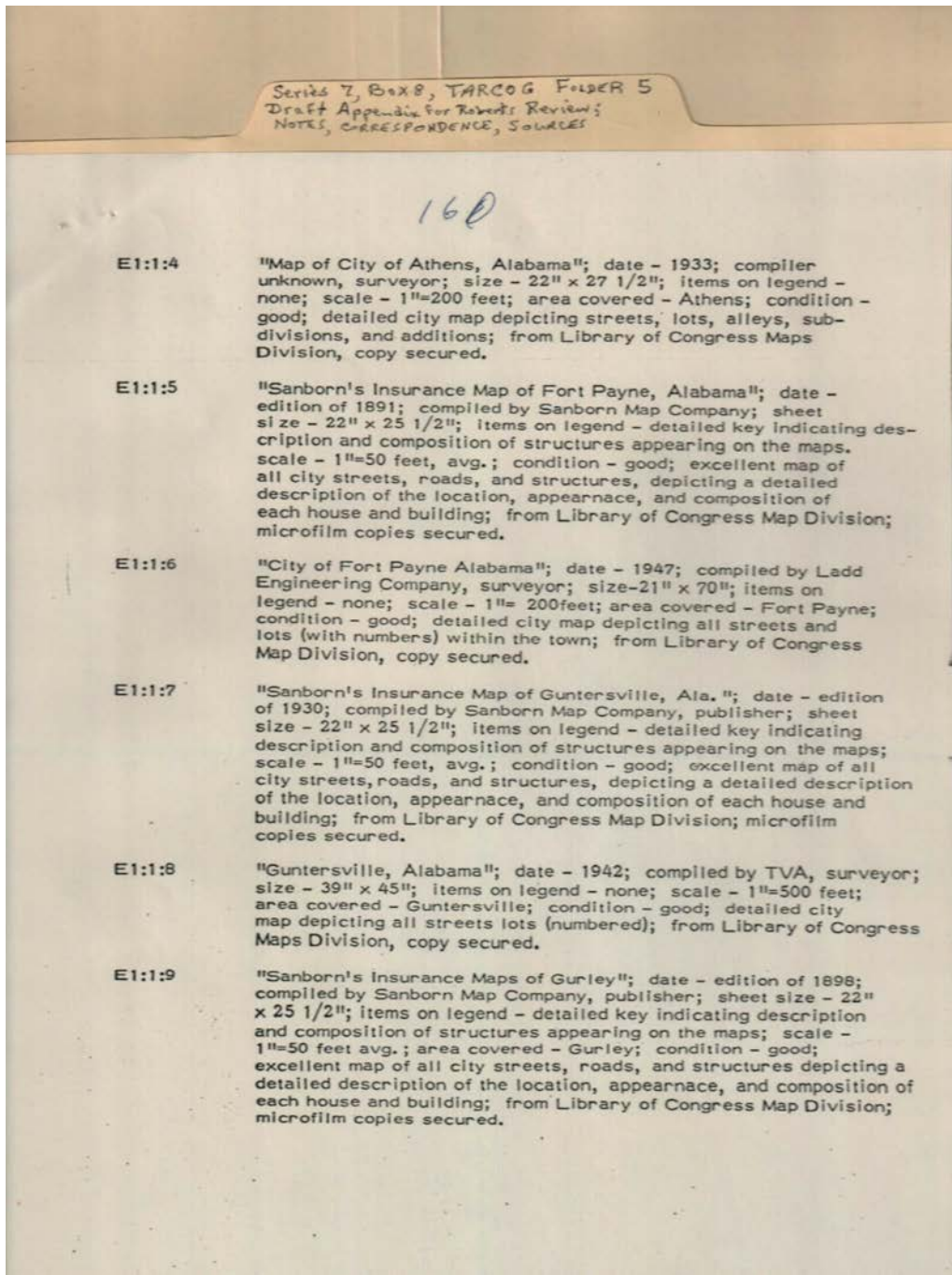
Beard, A. L.  
Jones, Frank M.

Ross, W. H.

Sanborn's Insurance  
Map

**Types:**

list



**Names:**

Sanborn's Insurance

Map

**Types:**

list



Frances Cabaniss Roberts Collection: Series 7, Box 8, Folder 5

Roberts Review Draft Appendix; Notes, Correspondence, Sources

Image 32 r07\_08-05-000-0217 [Contents](#) [Index](#) [About](#)

Series 7, Box 8, TARCOG FOLDER 5 Draft Appendix for Roberts Review; NOTES, CORRESPONDENCE, SOURCES	
162 161	
E1:1:10	"Plan of the Town of Marathon, Alabama"; date - unmarked; compiled by John Coffee, surveyor; size - 9" x 17"; items on legend - none; scale - "20 Poles to an Inch"; area covered - Marathon; condition - good; early plat of the town as surveyed by John Coffee; from the Frank M. Jones Collection, Birmingham; copy donated by Mr. Jones.
E1:1:11	"Map of Mooresville Limestone County, Alabama"; date ca. founding of town; compiler unknown; size - 32" x 33"; items on legend - none; scale - 1"=100'; area covered - Mooresville; condition - good; this map is an accurate copy of the original map and plat of Mooresville; from - orig.: Mrs. Frank Richardson, Mooresville; blueprint copy: The Frank M. Jones Collection; blueprint copy secured, courtesy of Mr. Jones.
E1:1:12	"Sanborn's Insurance Map of Scottsboro, Alabama"; date - edition of 1917; compiled by Sanborn Map Company, publisher; sheet size - 22" x 25 1/2"; items on legend - detailed key indicating description and composition of structures appearing on the maps; scale - 1"=50 feet, avg.; condition - good; excellent map of all city streets, roads, and structures, depicting a detailed description of the location, appearance, and composition of each house and building; from Library of Congress Map Division, microfilm copies secured.
E1:1:13	"Map of Scottsboro, Alabama"; date - 1941; compiled by L. D. Eyster, surveyor; size - 18" x 26"; items on legend - street or lot line, section line, section corner, subdivision separation line; scale - 1"=200 feet; area covered - Scottsboro; condition - good; detailed city map depicting streets, alleys, lots, subdivisions and additions; from Library of Congress Map Division, copy secured.
E1:1:14	"Topographical Map of Stevenson, Alabama"; date - 1865; compiled by P. M. Radford, under the chief Engineer, Department of the Cumberland, surveyor; size - 30 1/2" x 40 1/2"; items on legend - none; scale - 1"=440 feet; area covered - Stevenson and vicinity south of the Tennessee River; condition - good; detailed topographic map drawn during the civil war illustrating structures and fortification in and around Stevenson. Numerous homes (ownership labeled) and Caperton's Ferry are shown; from Cartographic Division National Archives, copy secured.
E1:1:15	"Sanborn's Insurance Map of Stevenson, Alabama"; date - editions of 1895, 1901, 1908; compiled by Sanborn Map Company, publisher; sheet size - 22" x 25 1/2"; items on legend - detailed key indicating description and composition of structures appearing on the maps; scale - 1"=50 feet, avg.; condition - good; excellent map of all city streets, roads, and structures, depicting a detailed description of the location, appearance, and composition of each house and building; from Library of Congress Map Division; microfilm copies secured.

Names:

Coffee, John  
Eyster, L. D.

Jones, Frank M.  
Radford, P. M.

Richardson, Frank,  
Mrs.

Sanborn's Insurance  
Map

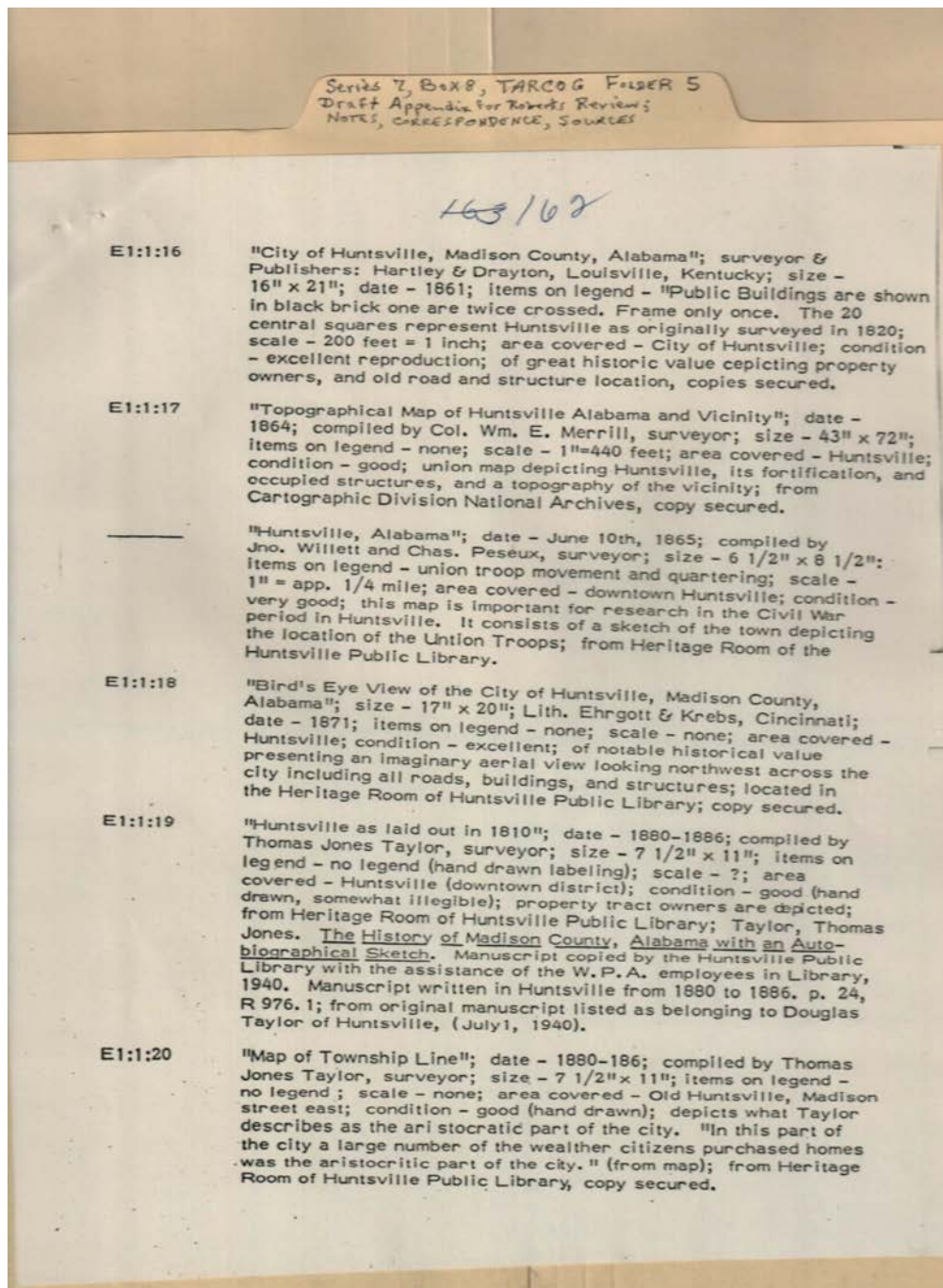
Types:

list

Frances Cabaniss Roberts Collection: Series 7, Box 8, Folder 5

Roberts Review Draft Appendix; Notes, Correspondence, Sources

Image 33 r07\_08-05-000-0218 [Contents](#) [Index](#) [About](#)



Names:

Ehrgott,  
Krebs,

Merrill, William E.,  
Colonel

Pesoux, Charles  
Taylor, Douglas

Taylor, Thomas Jones  
Willett, John

Types:

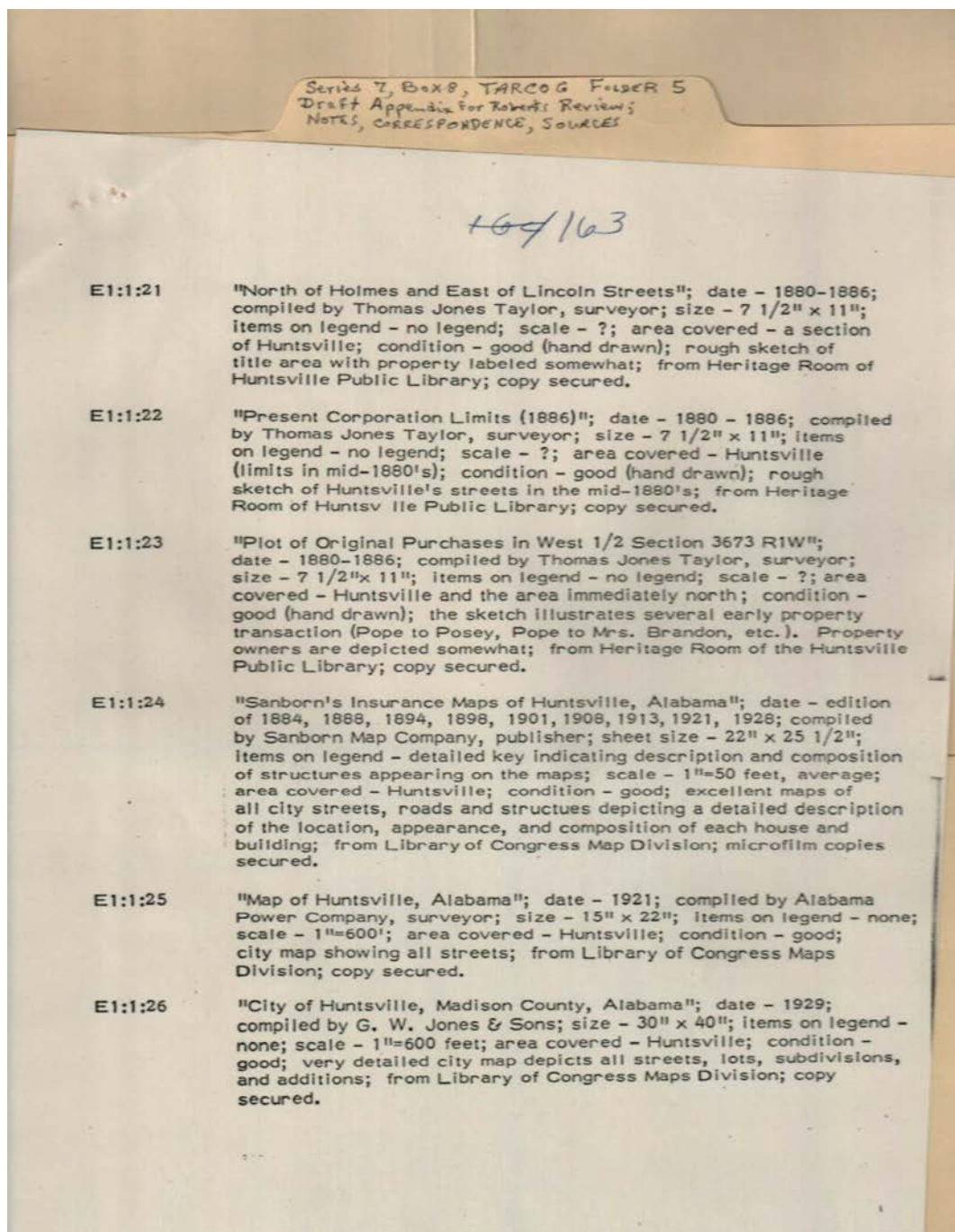
list



Frances Cabaniss Roberts Collection: Series 7, Box 8, Folder 5

Roberts Review Draft Appendix; Notes, Correspondence, Sources

Image 34 r07\_08-05-000-0219 [Contents](#) [Index](#) [About](#)



Names:

Brandon, Mrs.  
Jones, G. W. & Sons

Pope,  
Posey,

Sanborn's Insurance  
Map

Taylor, Thomas Jones

Types:

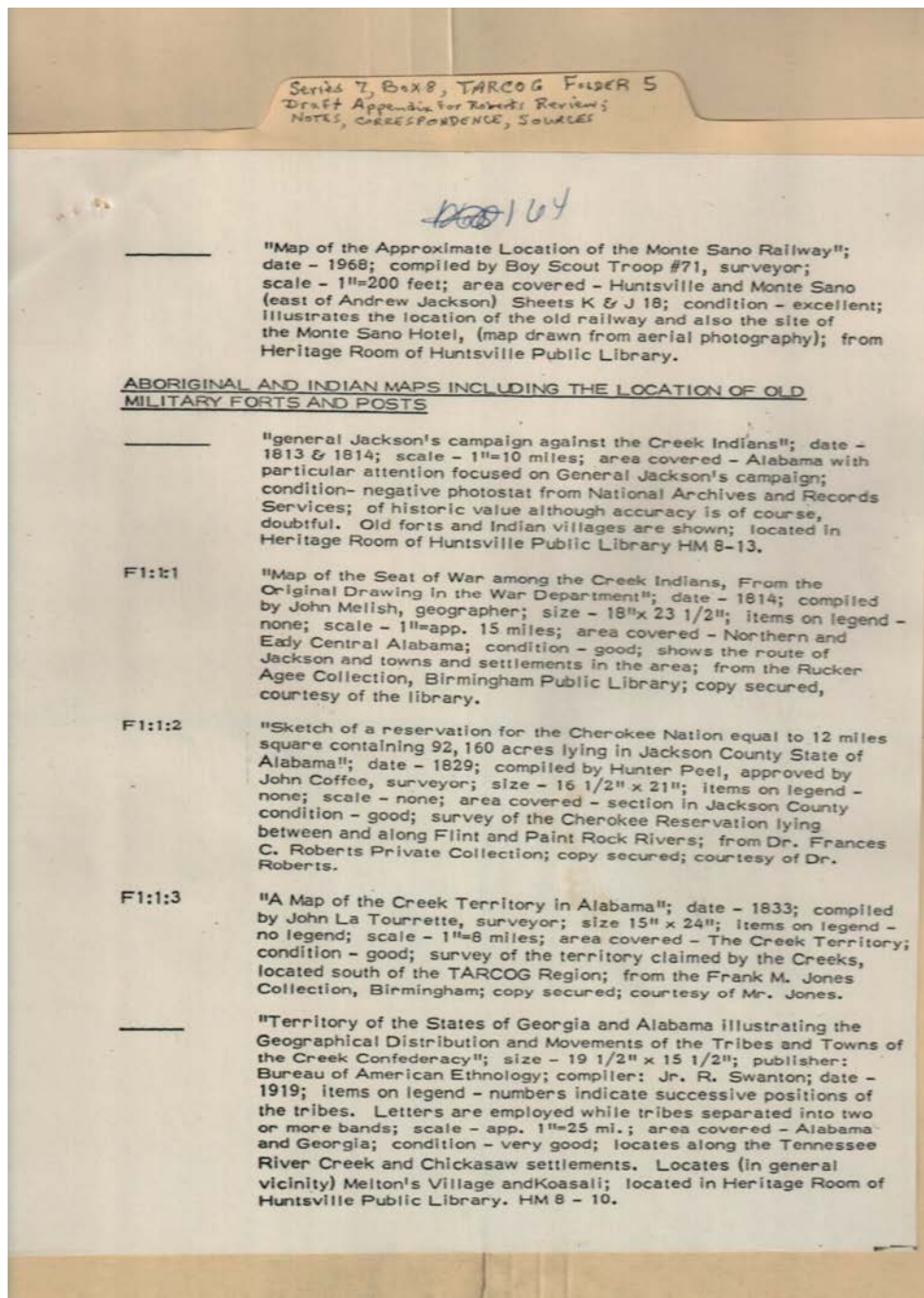
list



Frances Cabaniss Roberts Collection: Series 7, Box 8, Folder 5

Roberts Review Draft Appendix; Notes, Correspondence, Sources

Image 35 r07\_08-05-000-0220 [Contents](#) [Index](#) [About](#)



104  
"Map of the Approximate Location of the Monte Sano Railway"; date - 1968; compiled by Boy Scout Troop #71, surveyor; scale - 1"=200 feet; area covered - Huntsville and Monte Sano (east of Andrew Jackson) Sheets K & J 18; condition - excellent; illustrates the location of the old railway and also the site of the Monte Sano Hotel, (map drawn from aerial photography); from Heritage Room of Huntsville Public Library.

ABORIGINAL AND INDIAN MAPS INCLUDING THE LOCATION OF OLD MILITARY FORTS AND POSTS

"General Jackson's campaign against the Creek Indians"; date - 1813 & 1814; scale - 1"=10 miles; area covered - Alabama with particular attention focused on General Jackson's campaign; condition - negative photostat from National Archives and Records Services; of historic value although accuracy is of course, doubtful. Old forts and Indian villages are shown; located in Heritage Room of Huntsville Public Library HM 8-13.

F1:1:1 "Map of the Seat of War among the Creek Indians, From the Original Drawing in the War Department"; date - 1814; compiled by John Melish, geographer; size - 18" x 23 1/2"; items on legend - none; scale - 1"=app. 15 miles; area covered - Northern and Early Central Alabama; condition - good; shows the route of Jackson and towns and settlements in the area; from the Rucker Agee Collection, Birmingham Public Library; copy secured, courtesy of the library.

F1:1:2 "Sketch of a reservation for the Cherokee Nation equal to 12 miles square containing 92,160 acres lying in Jackson County State of Alabama"; date - 1829; compiled by Hunter Peel, approved by John Coffee, surveyor; size - 16 1/2" x 21"; items on legend - none; scale - none; area covered - section in Jackson County condition - good; survey of the Cherokee Reservation lying between and along Flint and Paint Rock Rivers; from Dr. Frances C. Roberts Private Collection; copy secured; courtesy of Dr. Roberts.

F1:1:3 "A Map of the Creek Territory in Alabama"; date - 1833; compiled by John La Tourrette, surveyor; size 15" x 24"; items on legend - no legend; scale - 1"=8 miles; area covered - The Creek Territory; condition - good; survey of the territory claimed by the Creeks, located south of the TARCOC Region; from the Frank M. Jones Collection, Birmingham; copy secured; courtesy of Mr. Jones.

"Territory of the States of Georgia and Alabama illustrating the Geographical Distribution and Movements of the Tribes and Towns of the Creek Confederacy"; size - 19 1/2" x 15 1/2"; publisher: Bureau of American Ethnology; compiler: Jr. R. Swanton; date - 1919; items on legend - numbers indicate successive positions of the tribes. Letters are employed while tribes separated into two or more bands; scale - app. 1"=25 mi.; area covered - Alabama and Georgia; condition - very good; locates along the Tennessee River Creek and Chickasaw settlements. Locates (in general vicinity) Melton's Village and Koasali; located in Heritage Room of Huntsville Public Library. HM 8 - 10.

**Names:**

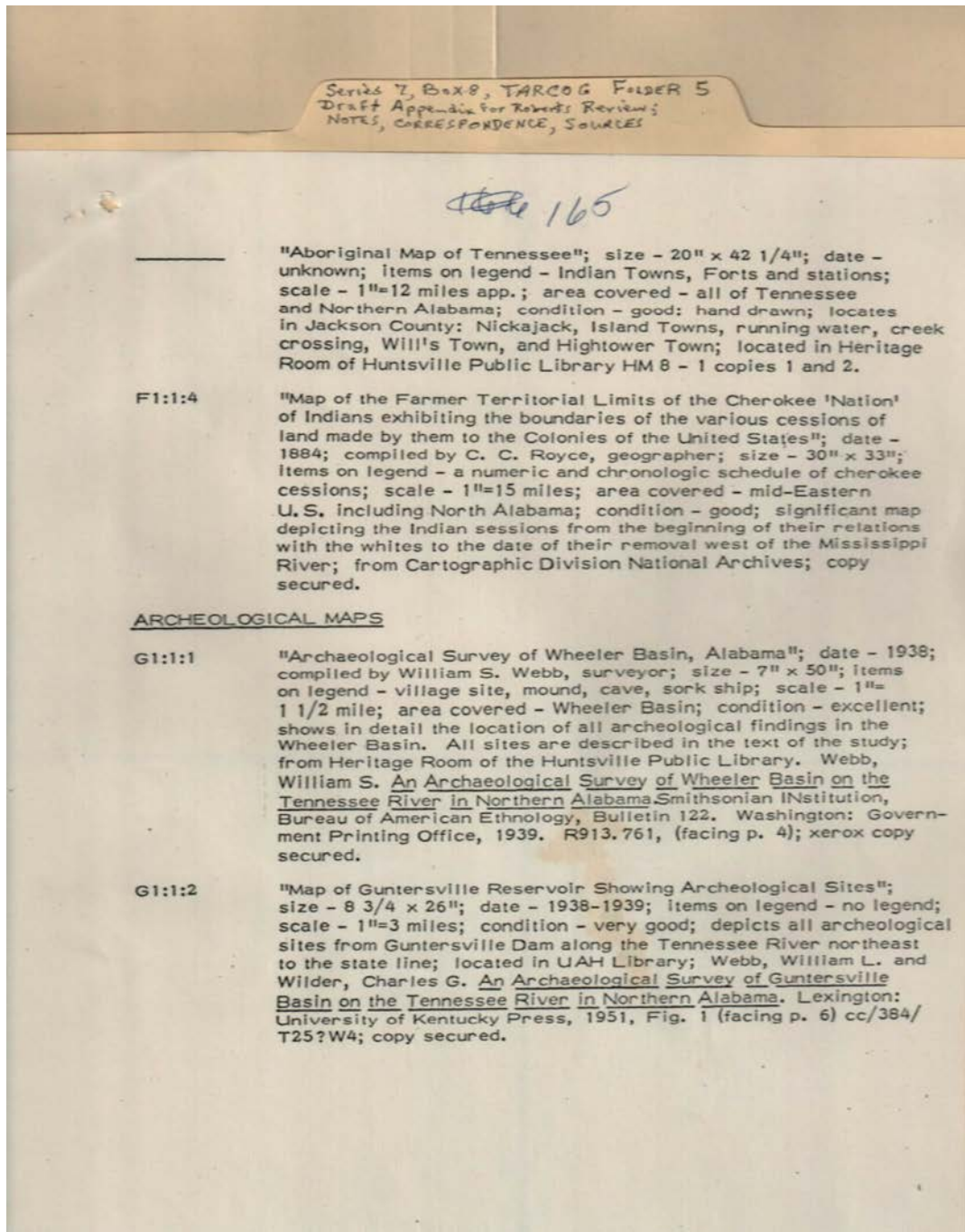
Jackson, Andrew,  
Jones, Frank M.  
La Tourrette, John

Melish, John  
Peel, Hunter

Roberts, Frances C.,  
Dr.  
Swanton, Jr. R.

**Types:**

list



**Names:**

Royce, C. C.

Webb, William L.

Webb, William S.

Wilder, Charles G.

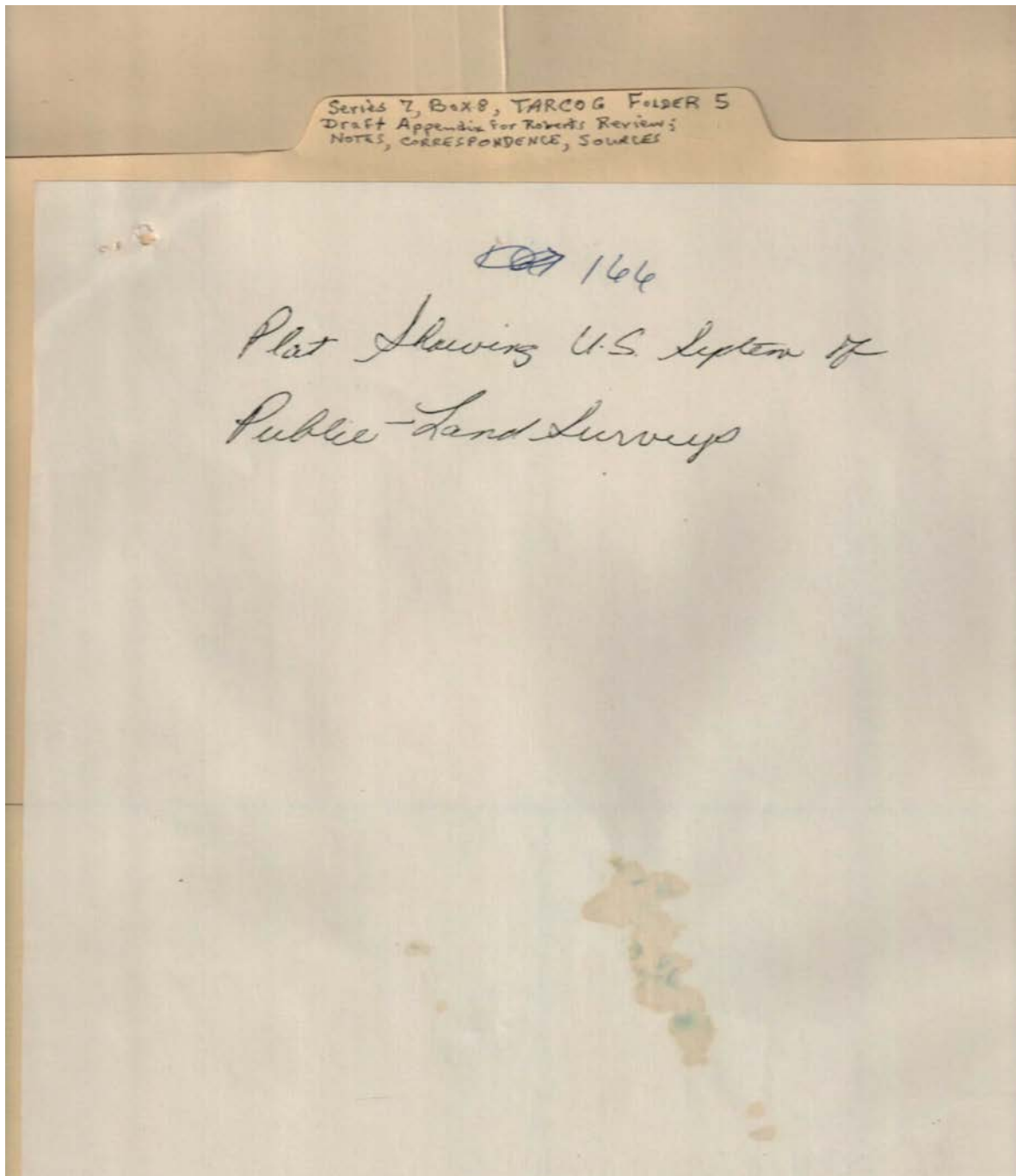
**Types:**

list

Frances Cabaniss Roberts Collection: Series 7, Box 8, Folder 5

Roberts Review Draft Appendix; Notes, Correspondence, Sources

Image 37 r07\_08-05-000-0222 [Contents](#) [Index](#) [About](#)



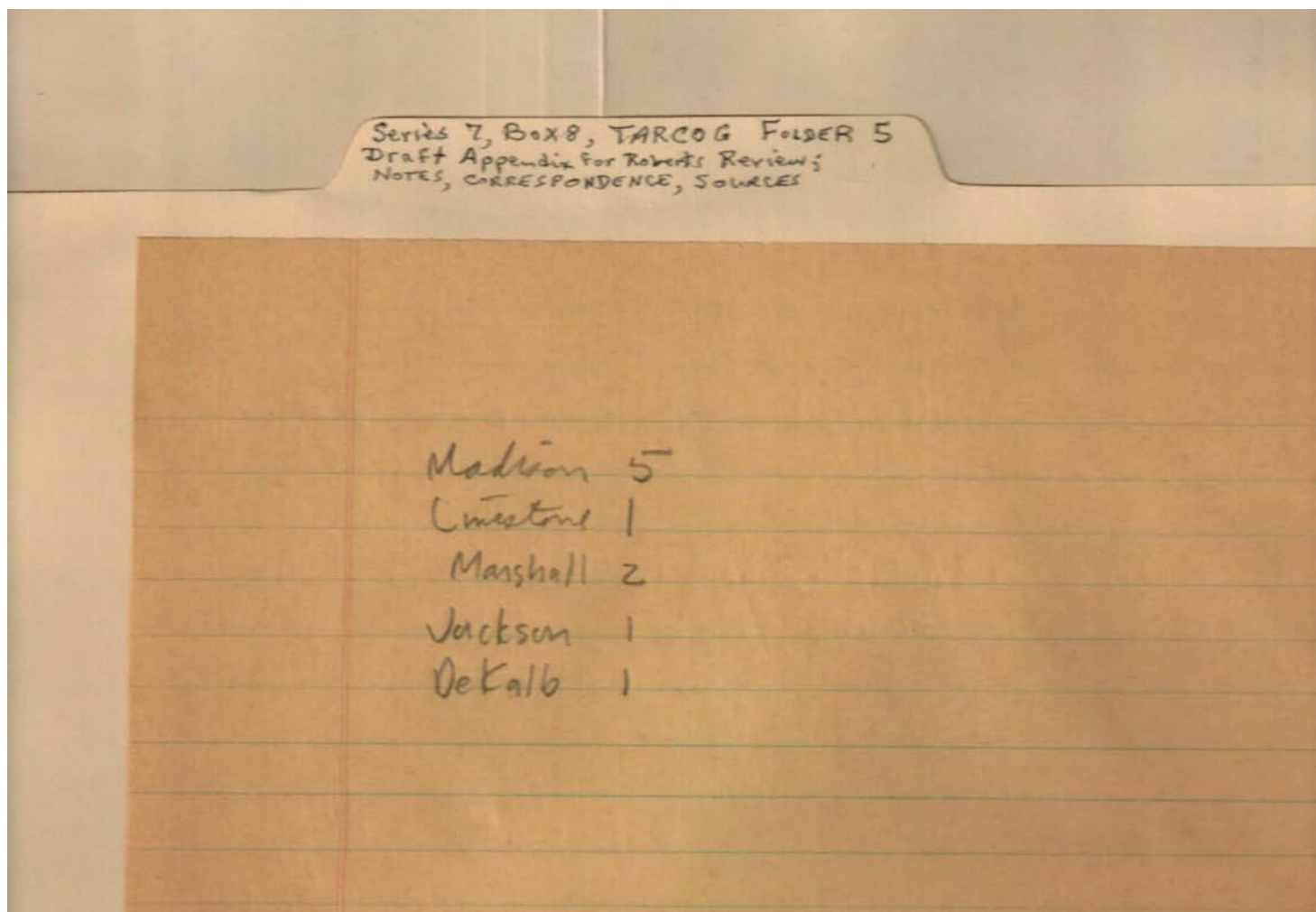
Types:  
note



Frances Cabaniss Roberts Collection: Series 7, Box 8, Folder 5

Roberts Review Draft Appendix; Notes, Correspondence, Sources

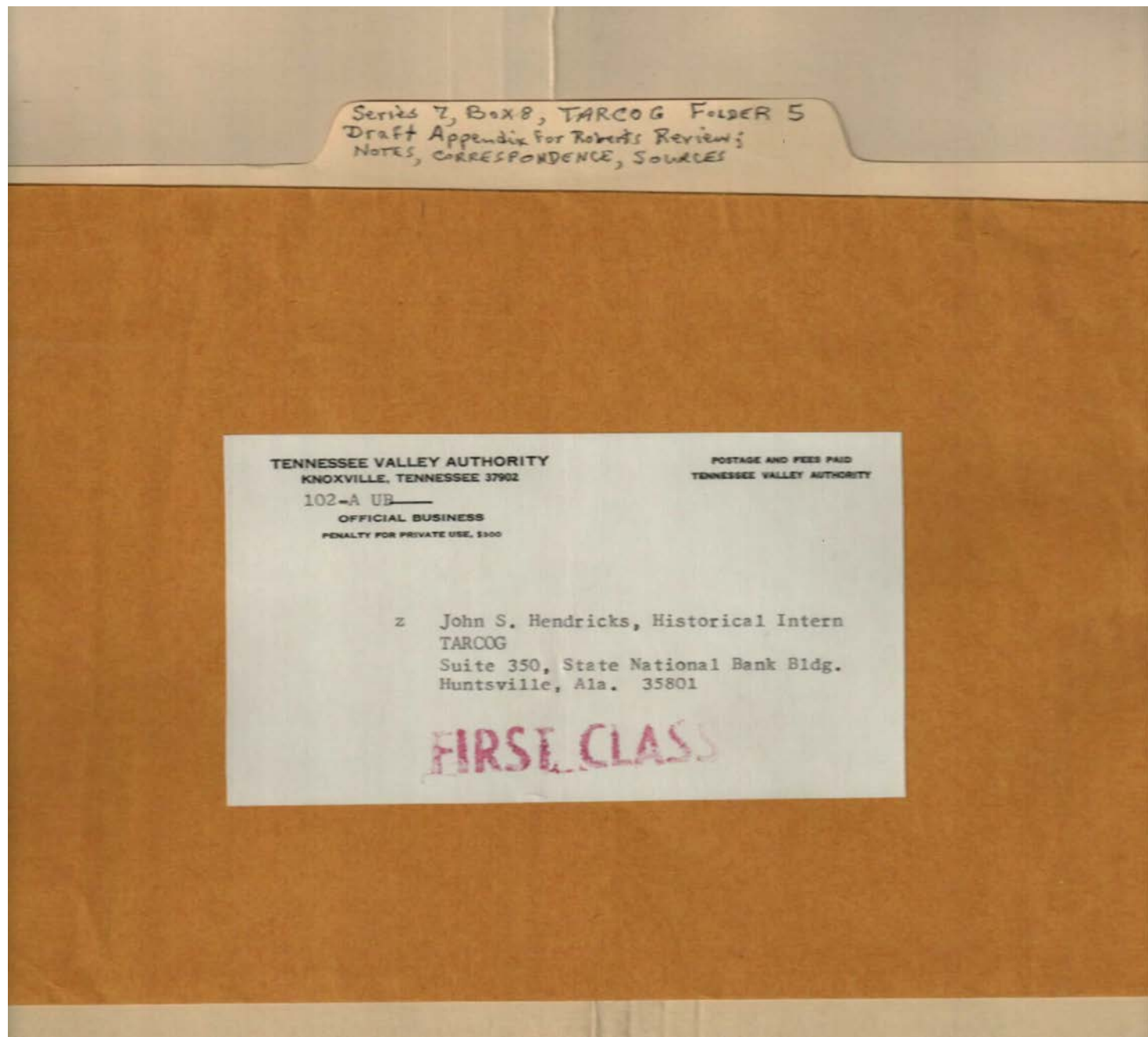
Image 38 r07\_08-05-000-0223 [Contents](#) [Index](#) [About](#)



Types:

note

Frances Cabaniss Roberts Collection: Series 7, Box 8, Folder 5  
Roberts Review Draft Appendix; Notes, Correspondence, Sources  
Image 39 r07\_08-05-000-0224 [Contents](#) [Index](#) [About](#)



**Names:**  
Hendricks, John S.

**Types:**  
envelope

Series 7, Box 8, TARCOG Folder 5  
Draft Appendix for Roberts Review  
Notes, Correspondence, Sources

Mr. James R. Kuykendall  
706 Alabama Avenue, North  
Fort Payne, Alabama 35967

Dear Jim,  
(Under separate cover I've sent)

Enclosed ~~is~~ <sup>are</sup> the research material  
you gave me in July. I've xeroxed  
everything and have kept a copy for  
myself - for later consultation and in  
case the packet, by chance, ~~is~~ is lost  
in the mail.

I know you're disappointed in  
~~the~~ the delay and understandably  
so since I assured you that I  
would finish the TVA internship in  
time to work on your project. However,  
the report I prepared for TVA amounted  
to over 200 pages and was not  
finished and sent off for publication  
until last Friday, Oct. 5. School classes  
began for me in early September and  
since that time I've had no  
chance ~~to do~~ <sup>to do</sup> anything ~~except~~ <sup>except</sup> ~~but~~  
but keep up in school and try to  
finish the TVA report. It looks  
as though I won't have a ~~chance~~ <sup>chance</sup> to work on your  
project until December ~~when~~ <sup>when</sup> ~~the~~ during  
semester break.

I don't know the situation  
concerning the progress of your ~~book~~ <sup>book</sup> ~~work~~  
whether it's ready for publication, and  
only waiting for me, or if you can wait

**Names:**

, Jim

Kuykendall, James R.

**Places:**

Ft. Payne, AL

**Types:**

correspondence



Series 7, Box 8, TARCOG Folder 5  
Draft Appendix for Roberts Review;  
Notes, Correspondence, Sources

until ~~January~~ the first of the year. Let  
me know either way so that, if  
~~if~~ you can't <sup>wait</sup> I can <sup>possibly</sup> try to do it ~~before~~  
before semester break or, if you wish,  
someone else can do the compilations.

Again, let me apologize for the  
delay. I just didn't foresee the  
amount of work and time involved  
in writing and preparing for publication  
a 200-page book. Your understanding  
will be appreciated.

Sincerely,  
Sincerely,  
John Hendricks

~~My home phone 536-8804~~  
~~called after 9:00 P.M.~~

P.S. You can reach me by phone at work,  
UAH History Department (845-6310), or at  
home after 9:00 P.M. (536-8804).

**Names:**

Hendricks, John S.

**Types:**

correspondence

Series 7, Box 8, TARCOG Folder 5  
Draft Appendix for Roberts Review;  
Notes, Correspondence, Sources

MAP AND AERIAL PHOTOGRAPH  
IDENTIFICATION

TITLE:

DESCRIPTION:

Date-

Publisher, Lithographer, Surveyor, Geographer (circle)-

Size-

Items on Legend-

Scale-

Area Covered-

Condition-

SIGNIFICANCE:

LOCATION (Specific library, courthouse, etc.):

Types:  
form

Series 7, Box 8, TARCOG Folder 5  
Draft Appendix for Roberts Review;  
Notes, Correspondence, Sources

FULL BIBLIOGRAPHICAL CITATION OF SOURCE CONTAINING MAP OR PHOTOGRAPH  
(call number included if library source):

OWNERSHIP:

(Other information attached)

Types:  
form



Series 7, Box 8, TARCOT FOLDER 5  
Draft Appendix for Roberts Review:  
NOTES, CORRESPONDENCE, SOURCES

MAP AND AERIAL PHOTOGRAPH  
IDENTIFICATION

TITLE: *Tennessee River Survey, Electric Transmission Systems  
and Their Generating Plants within Transmission Distance of  
Proposed Hydro-electric Plants of Tennessee River Basin*

DESCRIPTION:  
Date- *Dec. 1, 1927*  
Publisher, Lithographer, Surveyor, Geographer (circle)-  
*U.S. Army Corps of Engineers*

Size- *17" x 25 1/4"*  
Items on Legend-  
*Steam generating plants*      *Transmission lines (over 100,000 volts)*  
*Hydro generating plants*      *Transmission lines (less than 100,000 volts)*  
*Proposed hydro plants*      *Proposed transmission lines*  
Scale- *1" = 50 miles*      *Reference numbers, as to ownership*  
Area Covered-  
*The Southeastern United States*

Condition-  
*Excellent*

SIGNIFICANCE:  
*This map lists the Corps of Engineers' survey of  
the transmission systems and generating plants within  
transmission distance of proposed hydro-electric plants  
of the Tenn. River. The map also provides a list  
of the utility companies located within the area.*

LOCATION (Specific library, courthouse, etc.):  
*UAH Library*

**Names:**

Tennessee River  
Aerial Photo

**Types:**

report

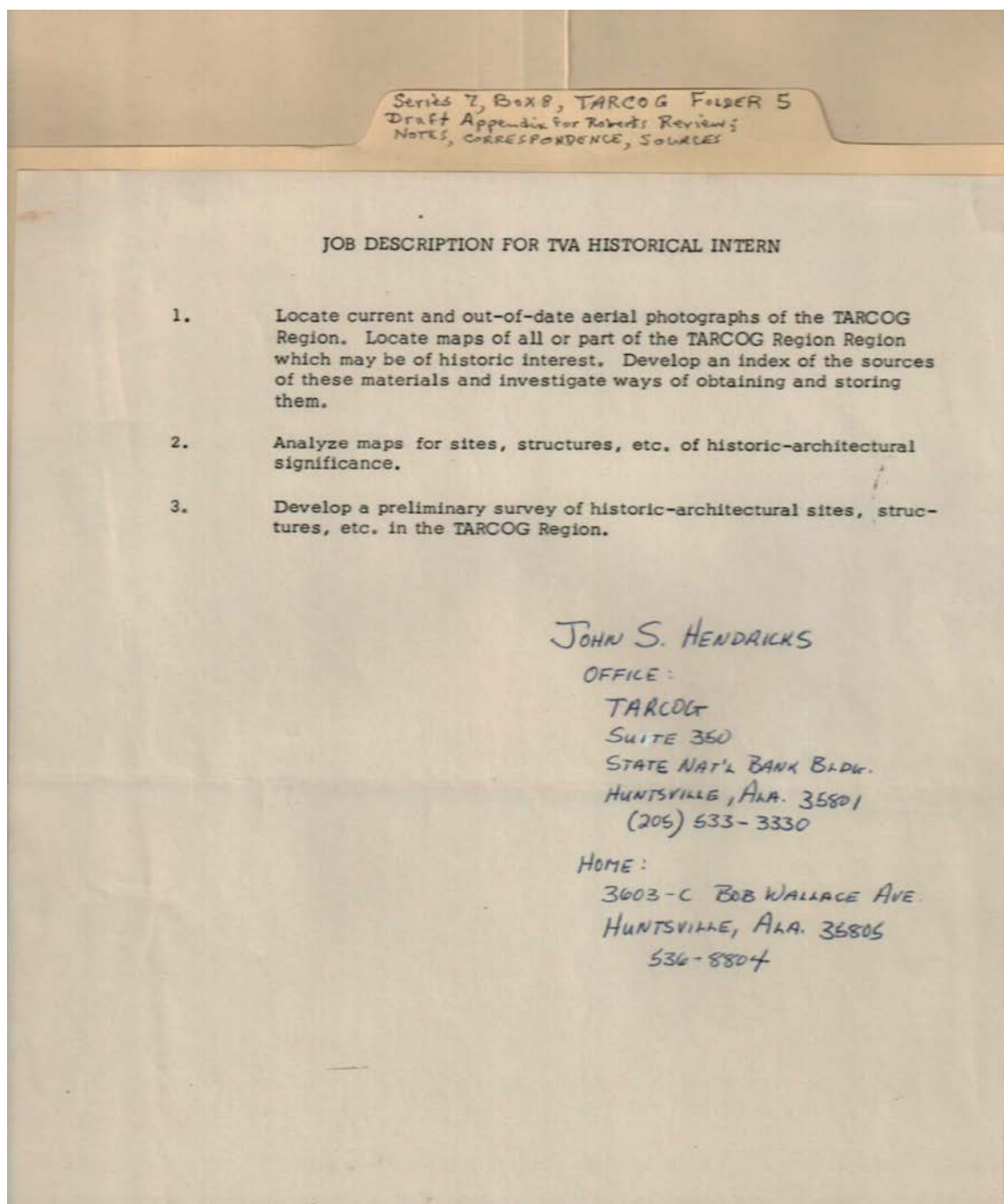
Series 7, Box 8, TARCOG Folder 5  
Draft Appendix for Roberts Review;  
Notes, Correspondence, Sources

FULL BIBLIOGRAPHICAL CITATION OF SOURCE CONTAINING MAP OR PHOTOGRAPH  
(call number included if library source):

OWNERSHIP:

(Other information attached)

Types:  
form



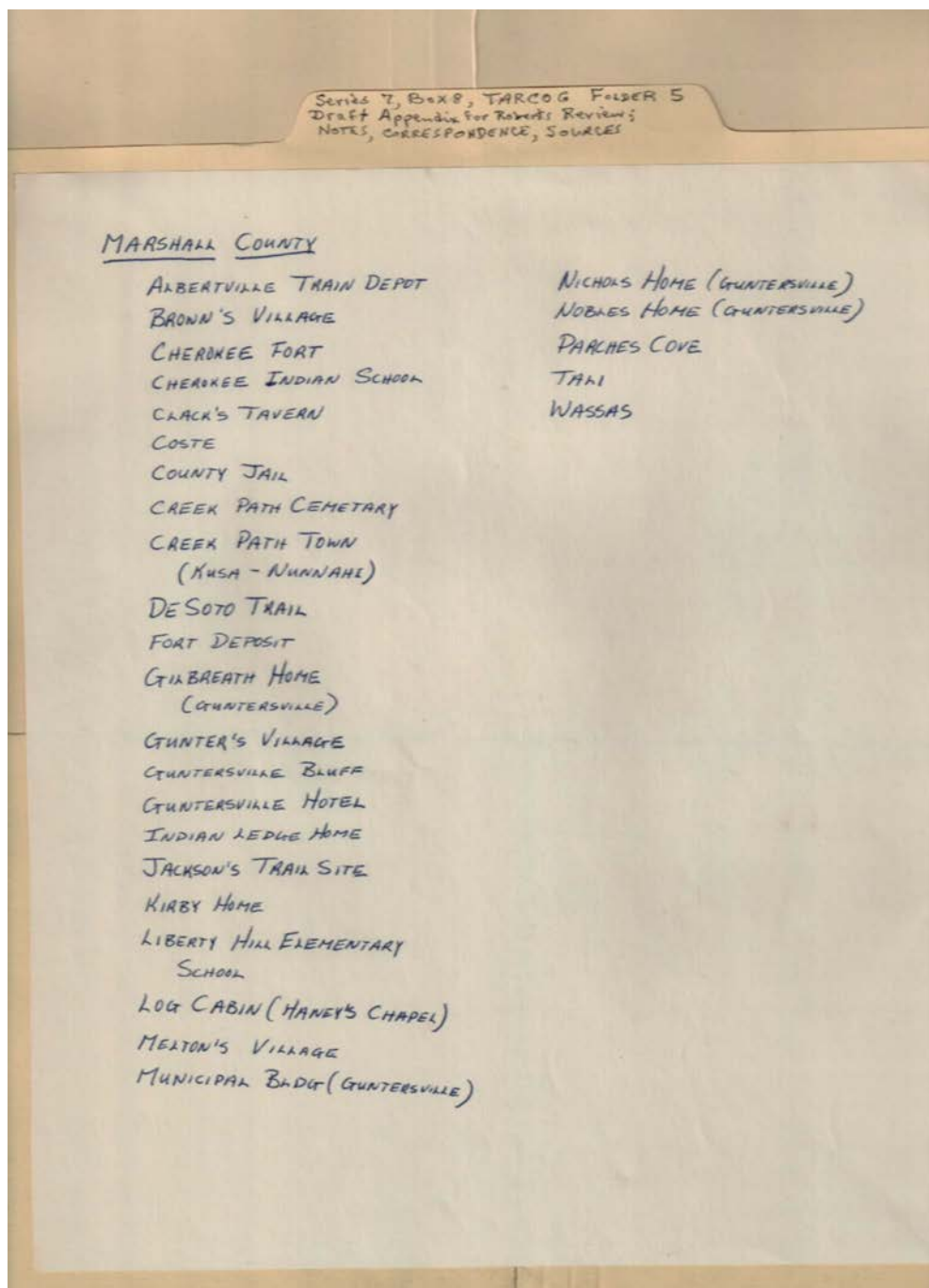
**Names:**

Hendricks, John S.

**Types:**

report





**Names:**

Marshall County  
Sites

**Types:**


list

Series 7, Box 8, TARCOG Folder 5 Draft Appendix for Roberts Review; Notes, Correspondence, Sources		
HISTORIC SITES AND AREAS		
<u>DEKALB COUNTY</u>		
CASEY Grist Mill	PARTRIDGE HALL	MCCRARY HOUSE
CHEROKEE	PROBATE JUDGE	(ZEITNER HOME)
FORT PAYNE OPERA HOUSE	DAVID TATE'S	MARY MASON (BEATY)
LEATH HOME	LAW OFFICES	HOME
MANITOU CAVE	RUSSELL CAVE NAT'L	MOORESVILLE
RAILWAY TERMINAL	MONUMENT	MOORESVILLE METH.
RYAN HOME	SAUTA (SAUTY)	CHURCH
SHANNON	SAUTA (SAUTY) CAVE	MOORESVILLE POST
SPALDING HOME	TA-CO-BET	OFFICE
USAT HOME	(GOD'S MOUNTAIN)	OLD MASONIC HALL
WILL'S TOWN	WILLIAM AUSTIN'S	OLD TAVERN
	HOME	PETTUS HOUSE
<u>JACKSON COUNTY</u>		
THE BARN	<u>LIMESTONE COUNTY</u>	
BATTERY HILL	ATHENS COLLEGE	PAYOR HOUSE
BELLE FONTE	ATHENS METHODIST	RICHARDSON HOME
BLACK HORSE'S WALKED	CHURCH	SHERIFF HOME
CLIFF DWELLING	BEALE MINE	SLAVE HOUSE
BRIDGEPORT	BEN BIBB HOME	SUNDAW TRESTLE
CAPTAIN JAMES	BINFORD PLACE	FORT
DORAN'S HOME	BRIDGEFORTH HOME	WALKER HOUSE
CEDARS	CHURCH OF CHRIST	WESTMORELAND HOME
CHIANA	DONNELL HOME (ATHENS	<u>MADISON COUNTY</u>
COOSADA	AGRICULTURAL SCHOOL)	
CRAWTOWN	FORT HAMPTON (FORT ELK	(EXCLUDES HUNTSVILLE)
DR. A. DERRICK'S HOME	RIVER)	BELL FACTORY
FORT STEVENSON	FOUNDERS HALL	COTTON SPINNING
GENERAL JOHN R.	GREEN AND MASON	FACTORY
COFFEE HOME	HOME	CHURCH
KING HOME	HILL HOME	JEFF'S VILLAGE
LONG ISLAND TOWN	HOUSTON HOME (HOUSTON	JOHN N. WALKER
MOODY BRICH HOUSE	MEMORIAL LIBRARY)	HOME (HAZEL GREENS)
MORGAN HOME	HURN HOME	SUNNYSIDE (OTIE HOME)
OLD STAGE STATION	JUDGE HORTON HOME	
	LEFTWICH HOUSE	

**Names:**  
 TARCOG Historic  
 Sites

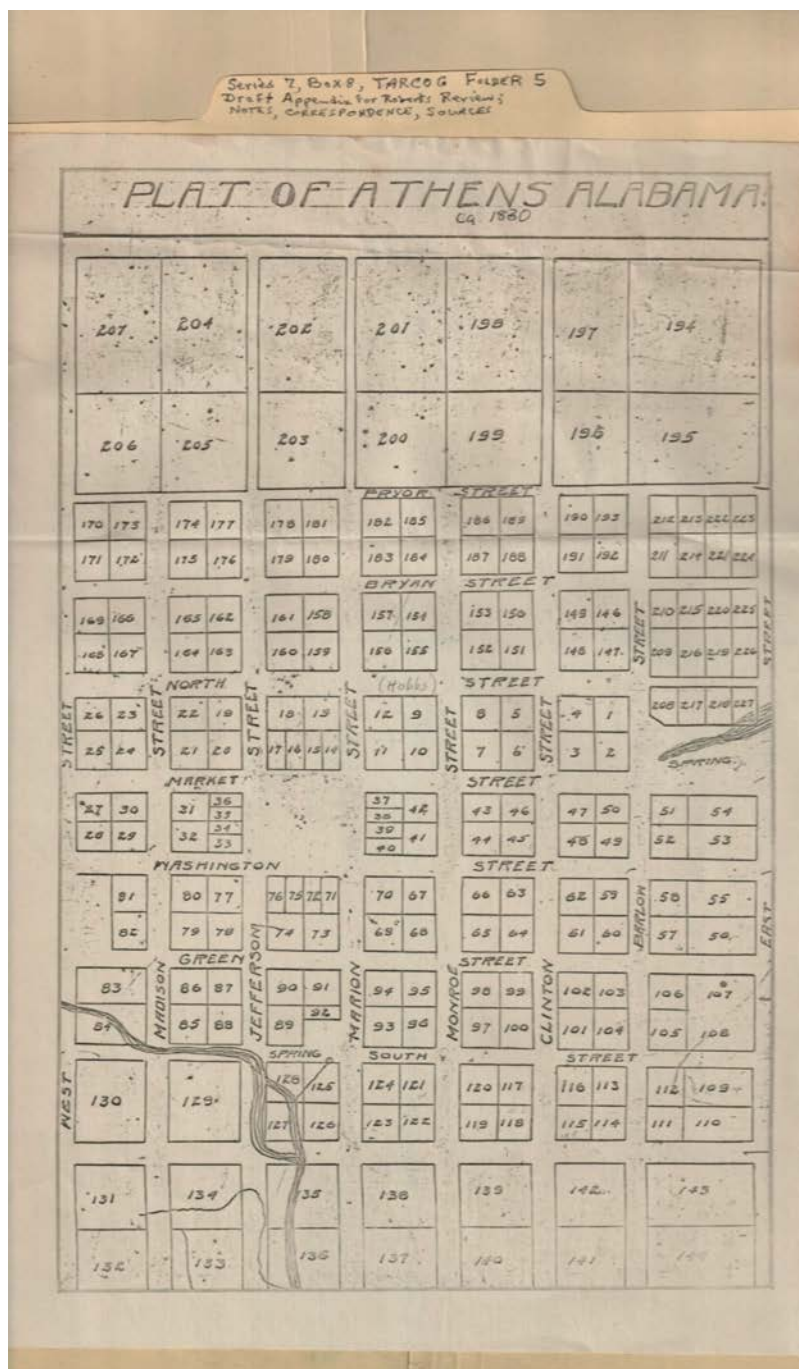
**Types:**  
 list

Frances Cabaniss Roberts Collection: Series 7, Box 8, Folder 5  
Roberts Review Draft Appendix; Notes, Correspondence, Sources  
Image 49 r07\_08-05-000-0234 [Contents](#) [Index](#) [About](#)



Types:  
note





**Names:**

Athens, Alabama Plat

**Places:**

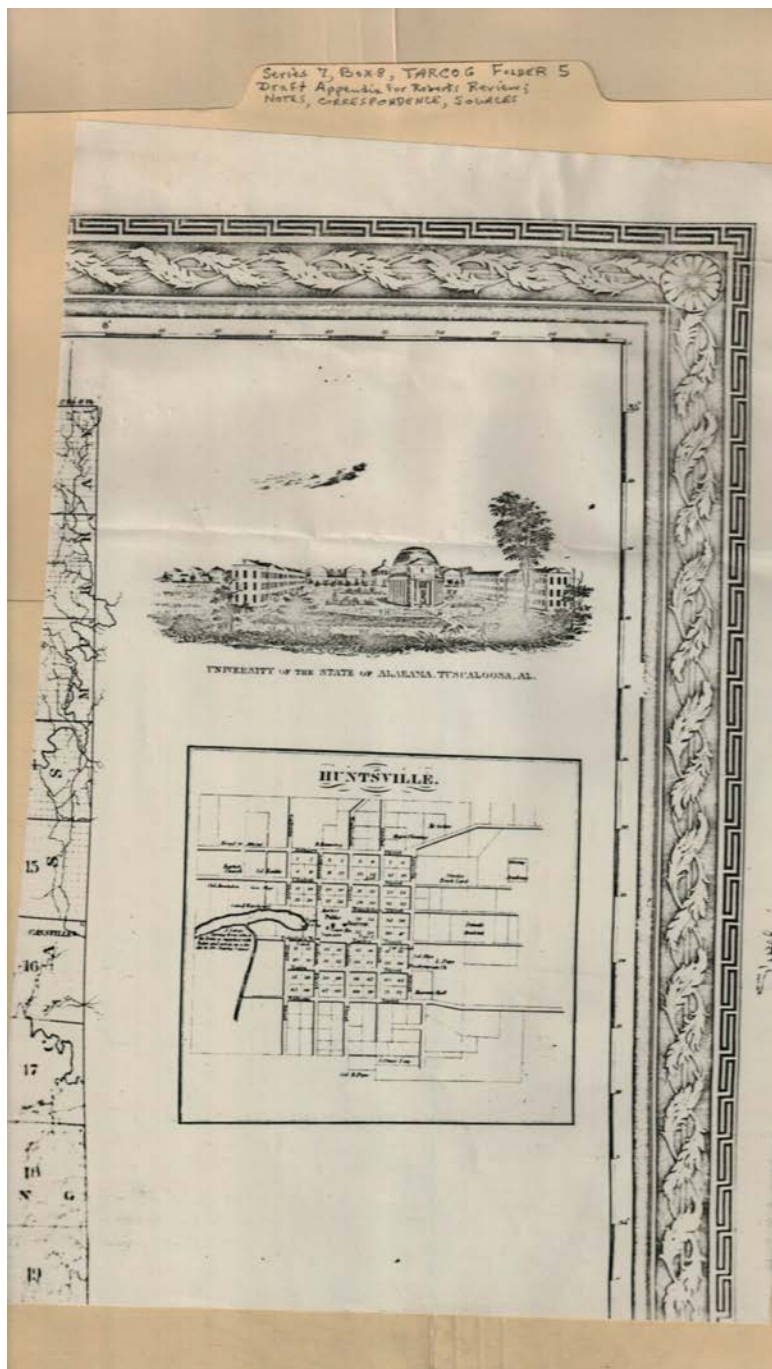
Athens, AL

**Types:**

map

**Dates:**

1830



**Names:**

Huntsville, Alabama  
plat

University of  
Alabama

**Types:**

map

sketch

## Frances Cabaniss Roberts Collection: Series 7, Box 8, Folder 5

### Roberts Review Draft Appendix; Notes, Correspondence, Sources

[Contents](#)   [Index](#)   [About](#)

## Table of Contents

[Image 1](#) (r07\_08-05-000-0186)  
[Image 2](#) (r07\_08-05-000-0187)  
[Image 3](#) (r07\_08-05-000-0188)  
[Image 4](#) (r07\_08-05-000-0189)  
[Image 5](#) (r07\_08-05-000-0190)  
[Image 6](#) (r07\_08-05-000-0191)  
[Image 7](#) (r07\_08-05-000-0192)  
[Image 8](#) (r07\_08-05-000-0193)  
[Image 9](#) (r07\_08-05-000-0194)  
[Image 10](#) (r07\_08-05-000-0195)  
[Image 11](#) (r07\_08-05-000-0196)  
[Image 12](#) (r07\_08-05-000-0197)  
[Image 13](#) (r07\_08-05-000-0198)  
[Image 14](#) (r07\_08-05-000-0199)

[Image 15](#) (r07\_08-05-000-0200)  
[Image 16](#) (r07\_08-05-000-0201)  
[Image 17](#) (r07\_08-05-000-0202)  
[Image 18](#) (r07\_08-05-000-0203)  
[Image 19](#) (r07\_08-05-000-0204)  
[Image 20](#) (r07\_08-05-000-0205)  
[Image 21](#) (r07\_08-05-000-0206)  
[Image 22](#) (r07\_08-05-000-0207)  
[Image 23](#) (r07\_08-05-000-0208)  
[Image 24](#) (r07\_08-05-000-0209)  
[Image 25](#) (r07\_08-05-000-0210)  
[Image 26](#) (r07\_08-05-000-0211)  
[Image 27](#) (r07\_08-05-000-0212)  
[Image 28](#) (r07\_08-05-000-0213)

[Image 29](#) (r07\_08-05-000-0214)  
[Image 30](#) (r07\_08-05-000-0215)  
[Image 31](#) (r07\_08-05-000-0216)  
[Image 32](#) (r07\_08-05-000-0217)  
[Image 33](#) (r07\_08-05-000-0218)  
[Image 34](#) (r07\_08-05-000-0219)  
[Image 35](#) (r07\_08-05-000-0220)  
[Image 36](#) (r07\_08-05-000-0221)  
[Image 37](#) (r07\_08-05-000-0222)  
[Image 38](#) (r07\_08-05-000-0223)  
[Image 39](#) (r07\_08-05-000-0224)  
[Image 40](#) (r07\_08-05-000-0225)  
[Image 41](#) (r07\_08-05-000-0226)  
[Image 42](#) (r07\_08-05-000-0227)

[Image 43](#) (r07\_08-05-000-0228)  
[Image 44](#) (r07\_08-05-000-0229)  
[Image 45](#) (r07\_08-05-000-0230)  
[Image 46](#) (r07\_08-05-000-0231)  
[Image 47](#) (r07\_08-05-000-0232)  
[Image 48](#) (r07\_08-05-000-0233)  
[Image 49](#) (r07\_08-05-000-0234)  
[Image 50](#) (r07\_08-05-000-0235)  
[Image 51](#) (r07\_08-05-000-0236)  
[Table of Contents](#)  
[Name & Place Index](#)  
[About the Collection](#)



## Frances Cabaniss Roberts Collection: Series 7, Box 8, Folder 5

### Roberts Review Draft Appendix; Notes, Correspondence, Sources

[Contents](#) [Index](#) [About](#)

## Name & Place Index

, Jim [40](#)  
Adams, [14](#), [16](#)  
Agee, Rucker [12](#), [14](#), [15](#), [16](#), [17](#), [18](#), [24](#)  
Anasco, Juan [8](#)  
Asher, [14](#)  
Athens, Alabama Plat [50](#)  
Athens, AL [50](#)  
Ayers, A. w. [27](#)  
Bache, A. D. [14](#)  
Barker, W. [8](#)  
Beard, A. L. [30](#)  
Brandon, Mrs. [34](#)  
Brannon, Peter A. [21](#)  
Breeze, Samuel [13](#)  
Bright, Charles [19](#)  
Browning, [14](#)  
Brumstead, A. H. [21](#)  
Burleson, A. S., General [18](#)  
Burr, David H. [11](#), [12](#)  
Carey, [12](#)  
Chambers, B. [11](#)  
Chandler, Elbert R. [28](#)  
Coffee, John [19](#), [32](#)  
Colton, C. B. [14](#), [16](#)  
Colton, G. W. [14](#), [16](#)  
Colton, J. H. [15](#)  
Cram, F., General [15](#)  
De Moscoso, Luis [9](#)  
DeSoto, Hernando [9](#)  
DeSoto, [8](#), [18](#)  
Echols, W. H. [27](#)  
Ehrgott, [33](#)  
Eyster, L. D. [32](#)  
Fisk, Sarah Huff [26](#)  
Ft. Payne, AL [40](#)  
Gannett, Henry [28](#)  
Geelow, H. J. [20](#)  
Gones, Lewis A. (Jones) [26](#)  
Gray, Frank A. [15](#)  
Hart, Guy A. [23](#)  
Hart, [12](#)  
Hendricks, John S. [3](#), [39](#), [41](#), [46](#)  
Hinton, L. I. [11](#)  
Huntsville, Alabama plat [51](#)  
Hutchings, John [19](#)  
Index of Maps [7](#)  
Jackson, Andrew, [35](#)  
Jackson, General [9](#)  
Jenkins, William H. [18](#)  
Jocelyn, N. [10](#)  
Jocelyn, S. S. [10](#)  
Johnson, A. J. [14](#)  
Johnson, [14](#)  
Jones, Allan W. [20](#)  
Jones, Frank M. [8](#), [9](#), [10](#), [11](#), [13](#), [14](#), [18](#), [19](#), [20](#), [24](#), [27](#), [28](#), [30](#), [32](#), [35](#)  
Jones, G. W. & Sons [24](#), [25](#), [26](#), [27](#), [34](#)  
Jones, Lewis A. [22](#)  
Kenney, James [20](#)  
Krebs, [33](#)  
Kuykendall, James R. [40](#)  
La Tourrette, John [12](#), [13](#), [35](#)  
Letford, William [20](#)  
Marshall County Sites [47](#)  
Marshall, [11](#)  
Mason, Sara E. [2](#)  
Mayhew, James H. [24](#)  
McFarland, N. C. [16](#)  
Melish, John [10](#), [35](#)  
Merrill, William E., Colonel [33](#)  
Minogue, J. A. [20](#)  
Mitchell, S. Augustus [13](#), [14](#)  
Monroe, Hershey [21](#)  
Morse, S. E. [14](#)  
Morse, Sidney E. [13](#)  
Morton, Robert H. [17](#)  
Myer, W. E. [9](#)  
Peel, Hunter [35](#)  
Peseux, Charles [33](#)  
Pettus, J. J., Dr. [23](#)  
Phillips, R. [8](#)  
Pope, [34](#)  
Posey, [34](#)  
Radford, P. M. [32](#)  
Richardson, Frank, Mrs. [32](#)  
Roberts, Frances C., Dr. [8](#), [9](#), [10](#), [11](#), [12](#), [17](#), [18](#), [19](#), [35](#)  
Ross, W. H. [30](#)  
Ross, Wright, Mr. & Mrs. [28](#)  
Royce, C. C. [36](#)  
Sanborn's Insurance Map [30](#), [31](#), [32](#), [34](#)  
Sannoner, Peel E. [19](#)  
Senex, John [8](#)  
Simpkin, [11](#)  
Smith, D., General [8](#)  
Smith, Ross A. [16](#)  
Stone, W. M. [16](#)  
Street, Oliver D. [28](#)  
Swanton, Jr. R. [35](#)  
Tallman, Clay [18](#)  
Tanner, H. S. [11](#)  
TARCOG Aerial Photographs [5](#)  
TARCOG Historic Sites [48](#)  
Taylor, Douglas [24](#), [33](#)  
Taylor, Thomas Jones [24](#), [25](#), [33](#), [34](#)

Tennessee River Aerial Photo [44](#)  
Thom, J. W. [21](#)  
Thompson, Gilbert [28](#)  
Tunison, H. G. [17](#)  
University of Alabama [51](#)  
Van Doren, Nal. G. [21](#)  
Watson, Gaylord [16](#)  
Weakley, James H. [12](#), [19](#)

Webb, William L. [36](#)  
Webb, William S. [36](#)  
Weizel, G. [20](#)  
Wilder, Charles G. [36](#)  
Willett, John [33](#)  
Wright, T. Harvey [28](#)  
Yeomans, [22](#)

# Frances Cabaniss Roberts Collection

**Preferred Citation:** Frances Cabaniss Roberts Collection, Archives and Special Collections, M. Louis Salmon Library, University of Alabama in Huntsville, Huntsville, AL.

**Collection Scope and Content:** The Collection of 114 Linear ft. includes a total of 156 Archival Boxes. The Frances Cabaniss Roberts collection covers the historical records of the Cabaniss Roberts family. This collection contains extensive correspondence records of the Cabaniss Roberts family circa 1830 to 1930.

**Archives/Special Collections Access Restrictions:** None

**Conditions Governing Use:** This material may be protected under U. S. Copyright Law (Title 17, U.S. Code) which governs the making of photocopies or reproductions of copyrighted materials. You may use the digitized material for private study, scholarship, or research. Though the University of Alabama in Huntsville Archives and Special Collections has physical ownership of the material in its collections, in some cases we may not own the copyright to the material. It is the patron's obligation to determine and satisfy copyright restrictions when publishing or otherwise distributing materials found in our collections.

**Provenance:** Gift of Johanna Shields on October 28, 2006.



**The UAH Archives and Special Collections  
M. Louis Salmon Library**