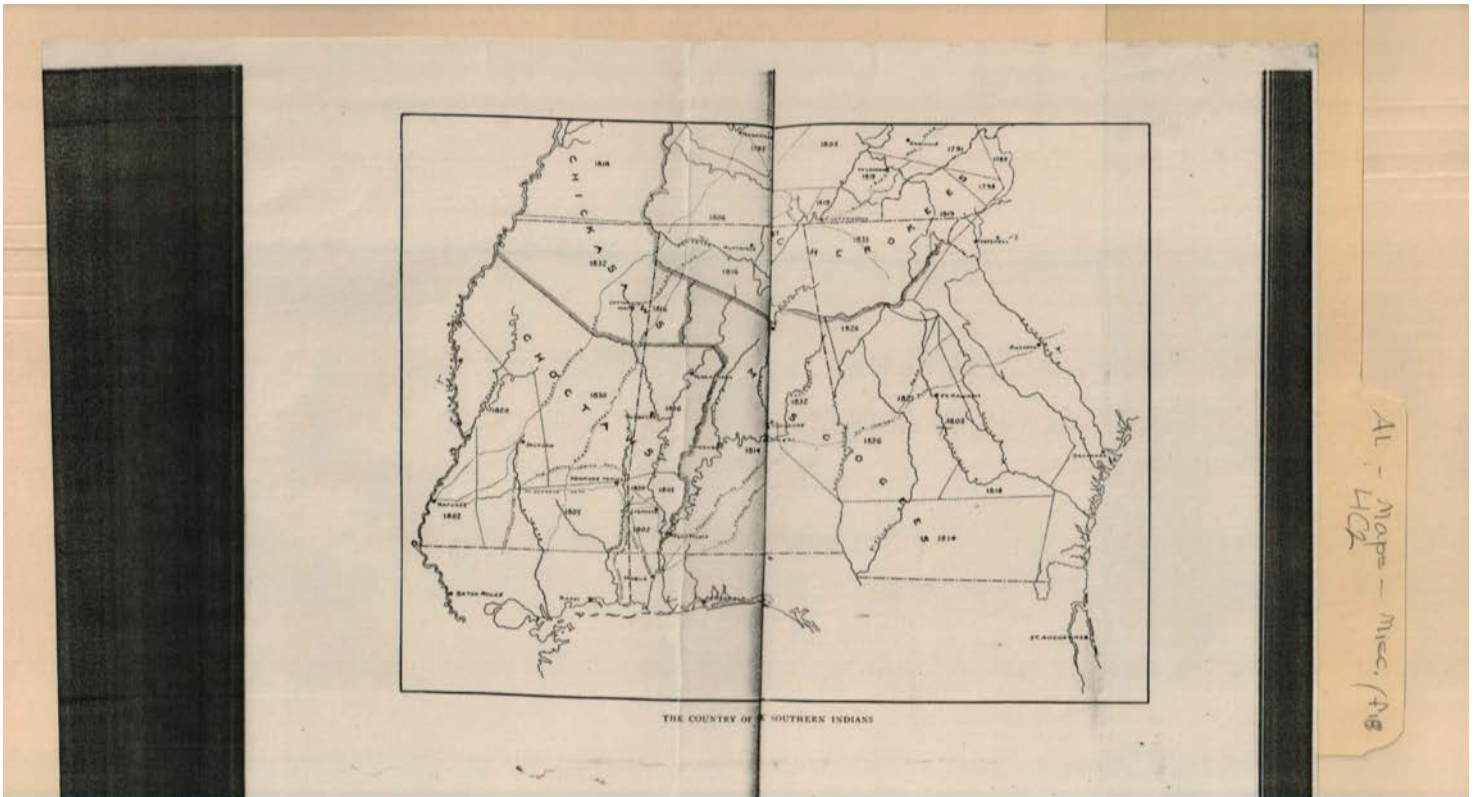


Frances Cabaniss Roberts Collection: Series 4, Subseries C, Box 2, Folder 18

Miscellaneous Alabama Maps

Image 1 r04c02-18-000-0190 [Contents](#) [Index](#) [About](#)



**Names:**

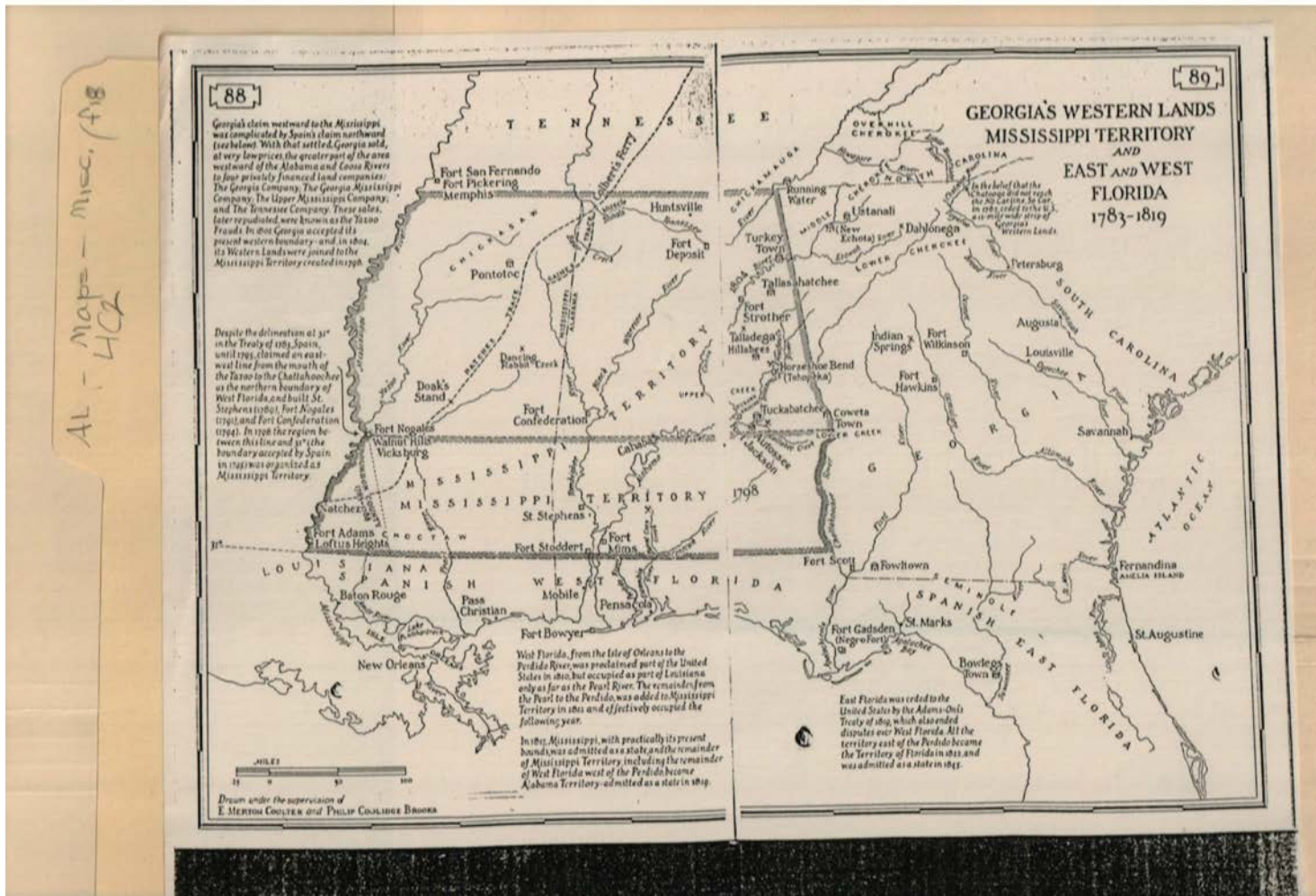
Southern Indian  
Country

**Types:**

map

Miscellaneous Alabama Maps

Image 2 r04c02-18-000-0191 [Contents](#) [Index](#) [About](#)



**Names:**

Brooks, Philip  
Coolidge  
Coulter, E. Merton

Florida, East and  
West

Georgia Western  
Lands  
Mississippi Territory

**Types:**

map

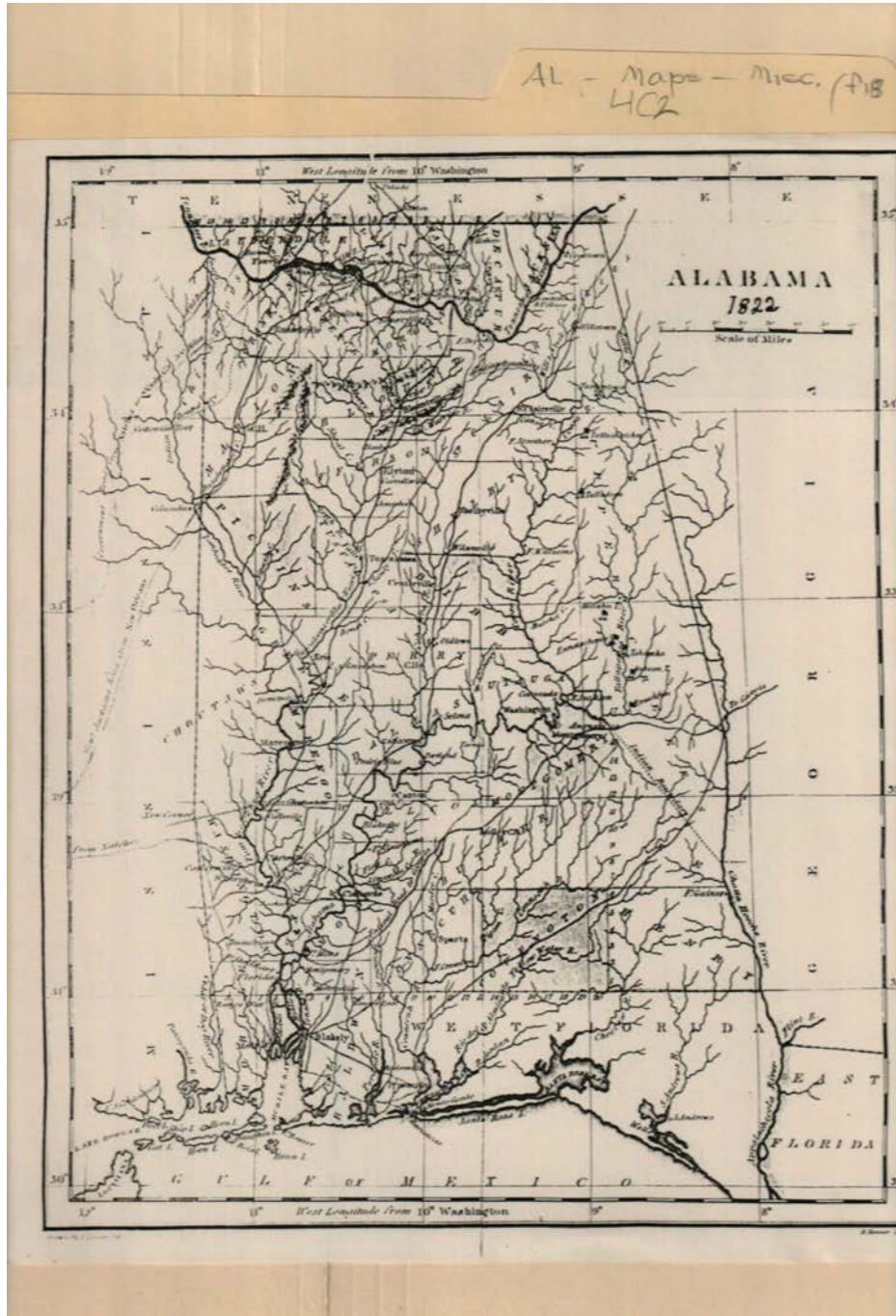
**Dates:**

1783-1819

Frances Cabaniss Roberts Collection: Series 4, Subseries C, Box 2, Folder 18

Miscellaneous Alabama Maps

Image 3 r04c02-18-000-0192 [Contents](#) [Index](#) [About](#)



**Names:**

Alabama

**Types:**

map

**Dates:**

1822

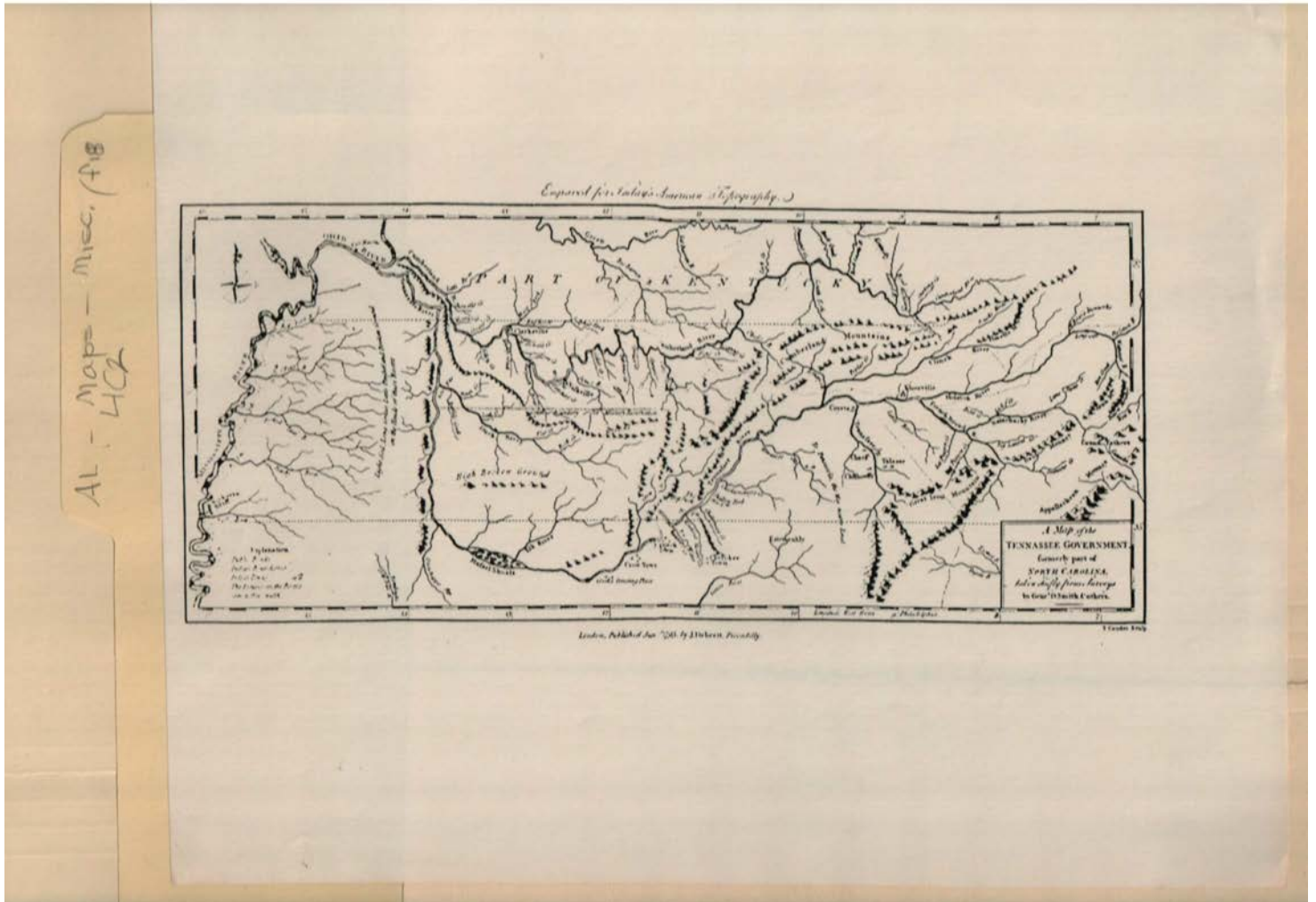
Miscellaneous Alabama Maps

Image 4 r04c02-18-000-0193

[Contents](#)

[Index](#)

[About](#)



**Names:**

DeBrell, J.  
Smith, Gene N.

Tennessee formerly  
South Carolina

Tennessee formerly  
South Carolina

**Places:**

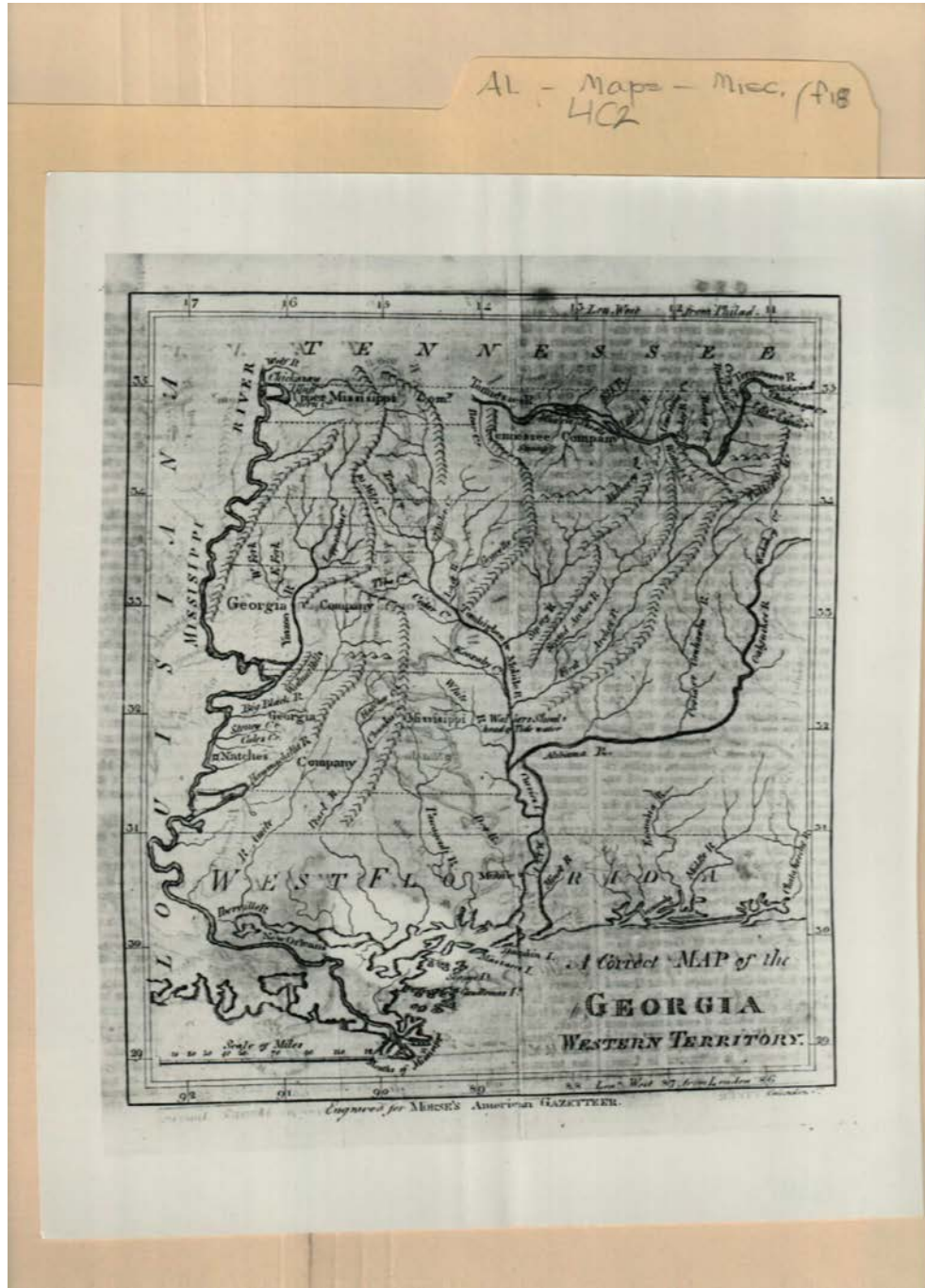
London,

**Types:**

map

**Dates:**

1795



**Names:**

Georgia Company  
Georgia, Correct Map

Morse's America  
Gazetteer

Tennessee Company

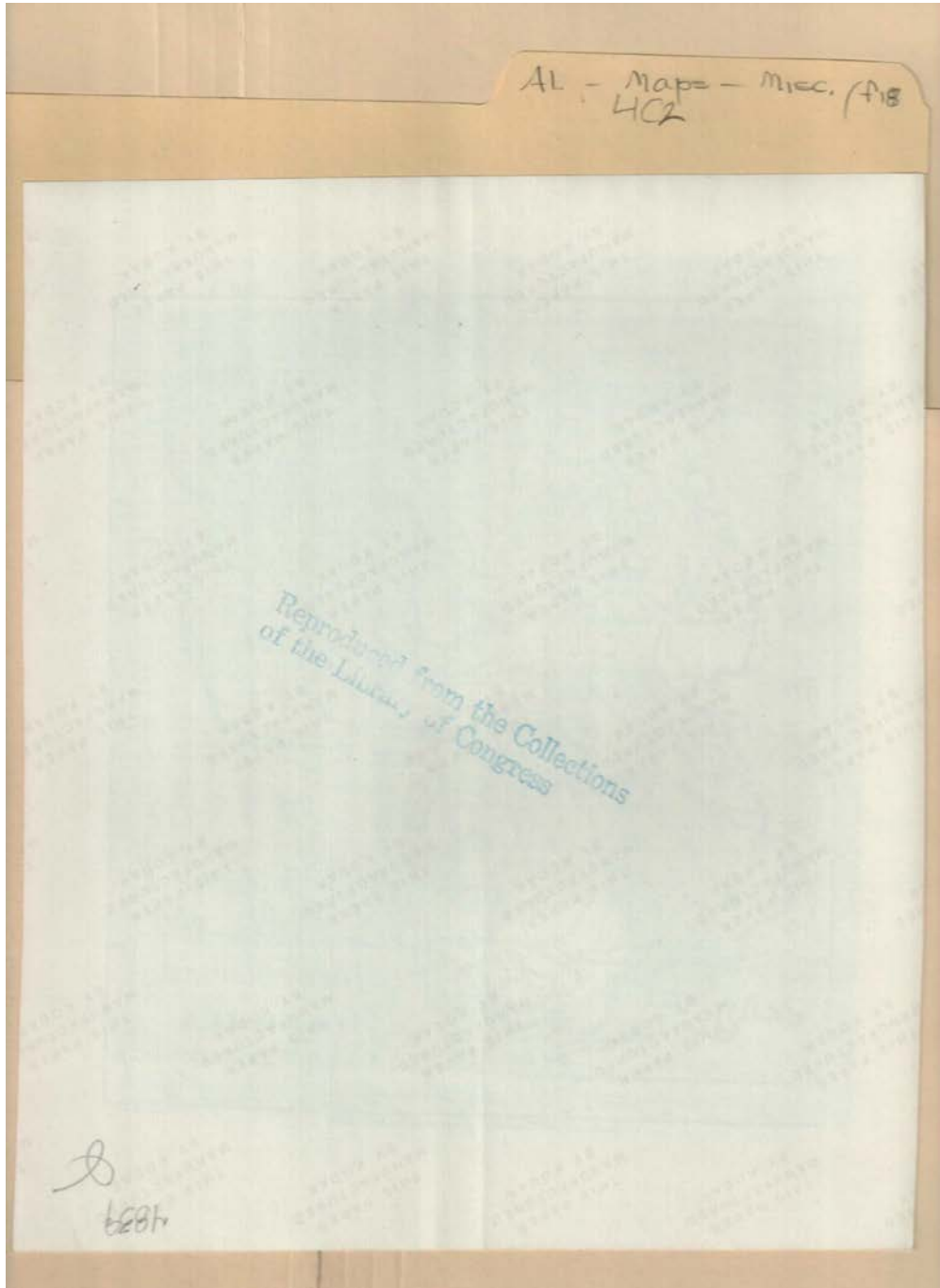
**Types:**

map

Frances Cabaniss Roberts Collection: Series 4, Subseries C, Box 2, Folder 18

Miscellaneous Alabama Maps

Image 6 r04c02-18-000-0196 [Contents](#) [Index](#) [About](#)



**Names:**  
Library of Congress

**Types:**  
note

Miscellaneous Alabama Maps

Image 7 r04c02-18-000-0197 [Contents](#) [Index](#) [About](#)

AL - Maps - misc. (f18)  
4C2

Mississippi

Date

464 ✓ (1866)

266 ✓ (1856)

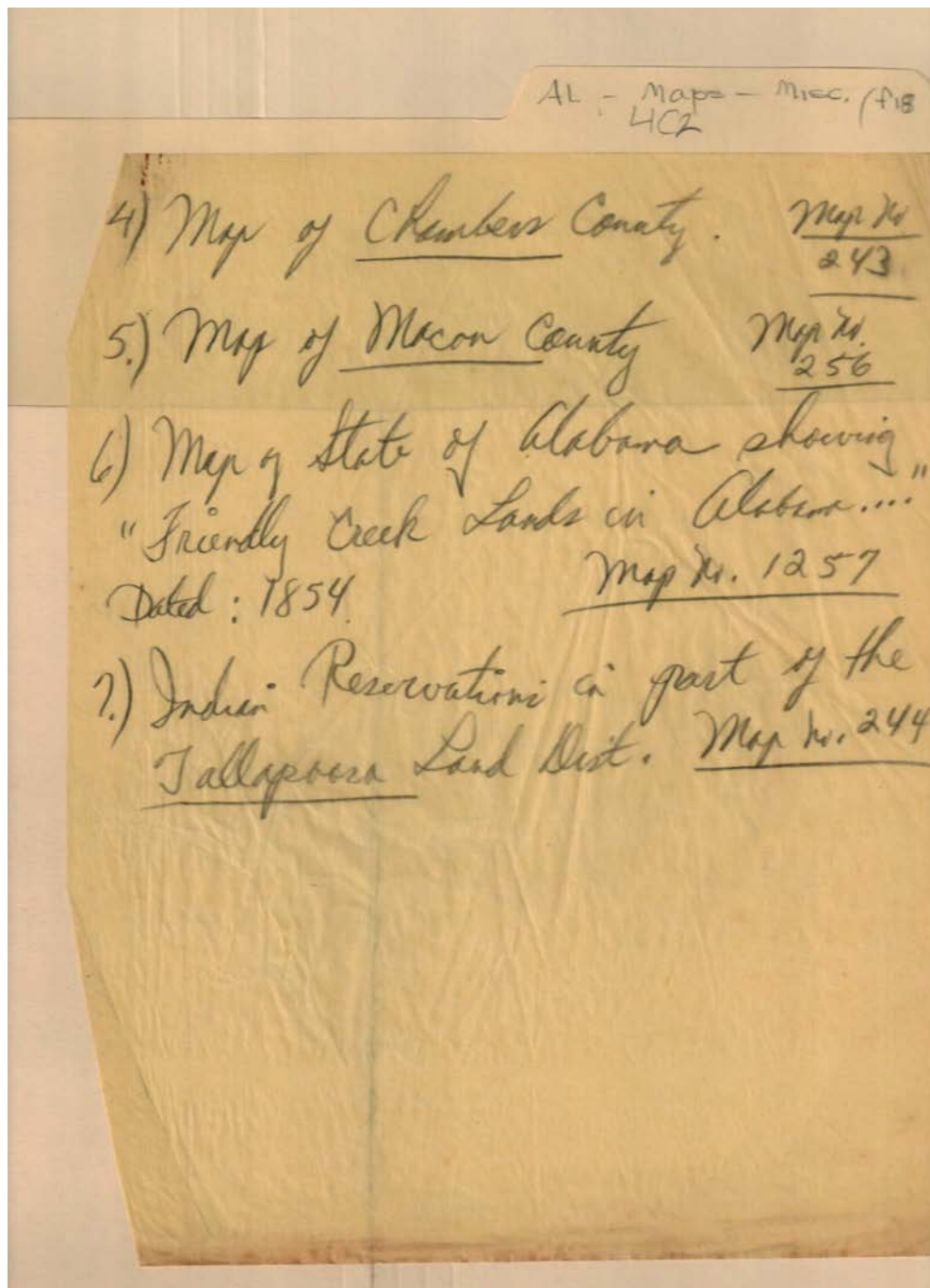
Tuba

Chickasaw <sup>(1835)</sup> 149, <sup>(1834)</sup> 84

Choctaw <sup>(1820)</sup> 769 ✓, ~~11327~~, ~~10641~~  
~~Table 1388~~ ~~Table 1353~~

Types:

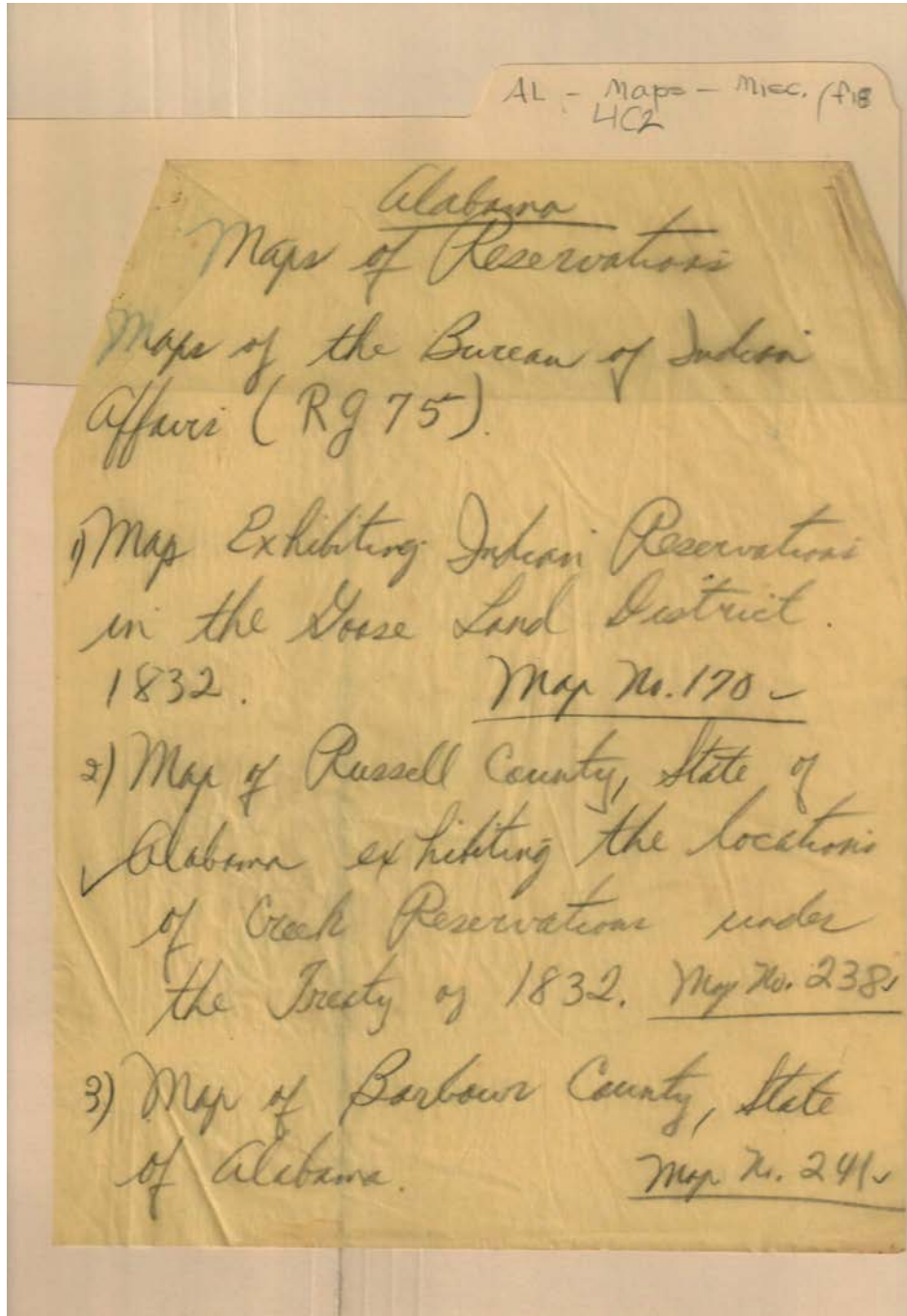
memo



**Names:**  
Maps

**Types:**  
list



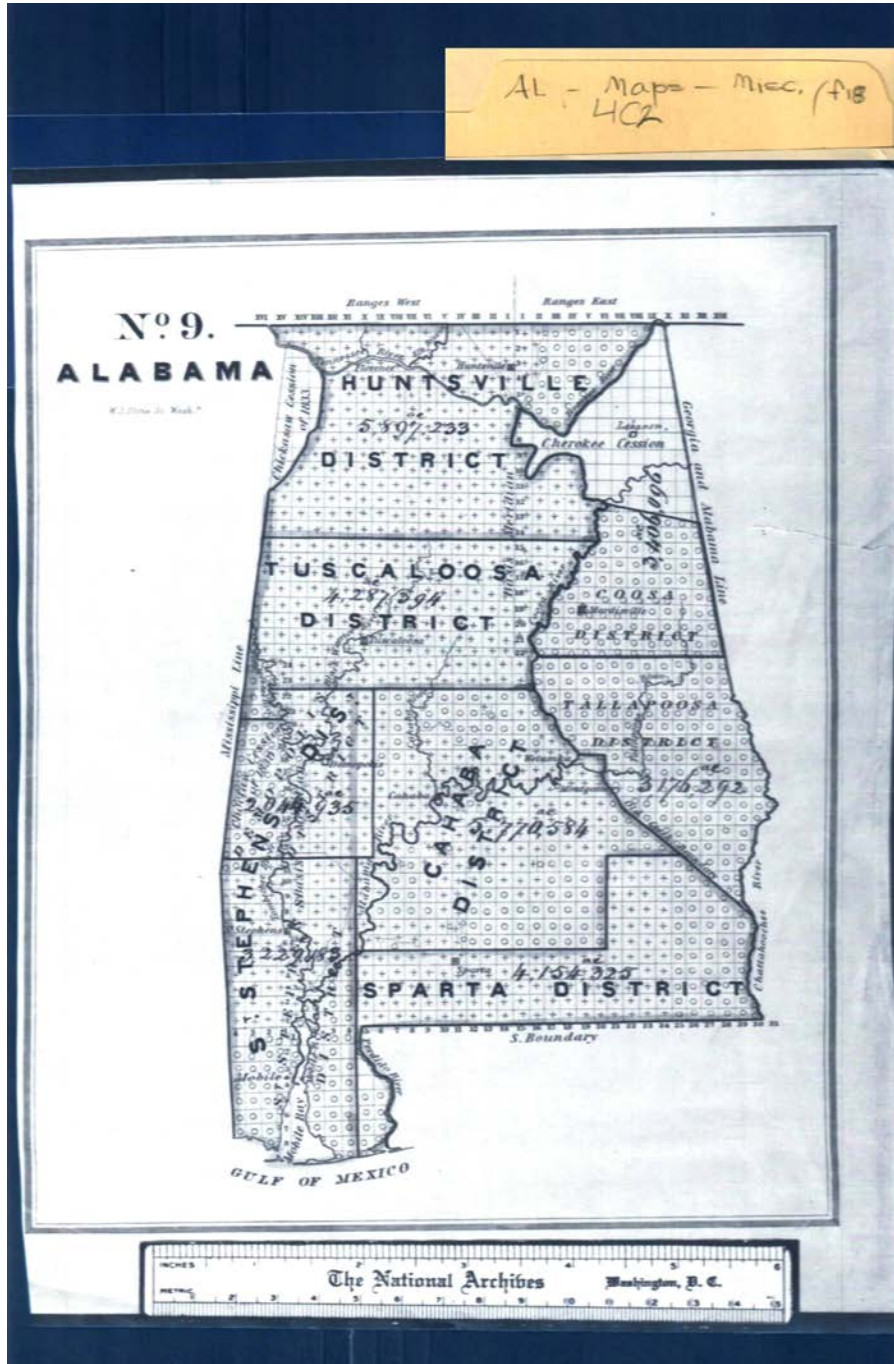


**Names:**

Maps of Alabama

**Types:**

list



**Names:**

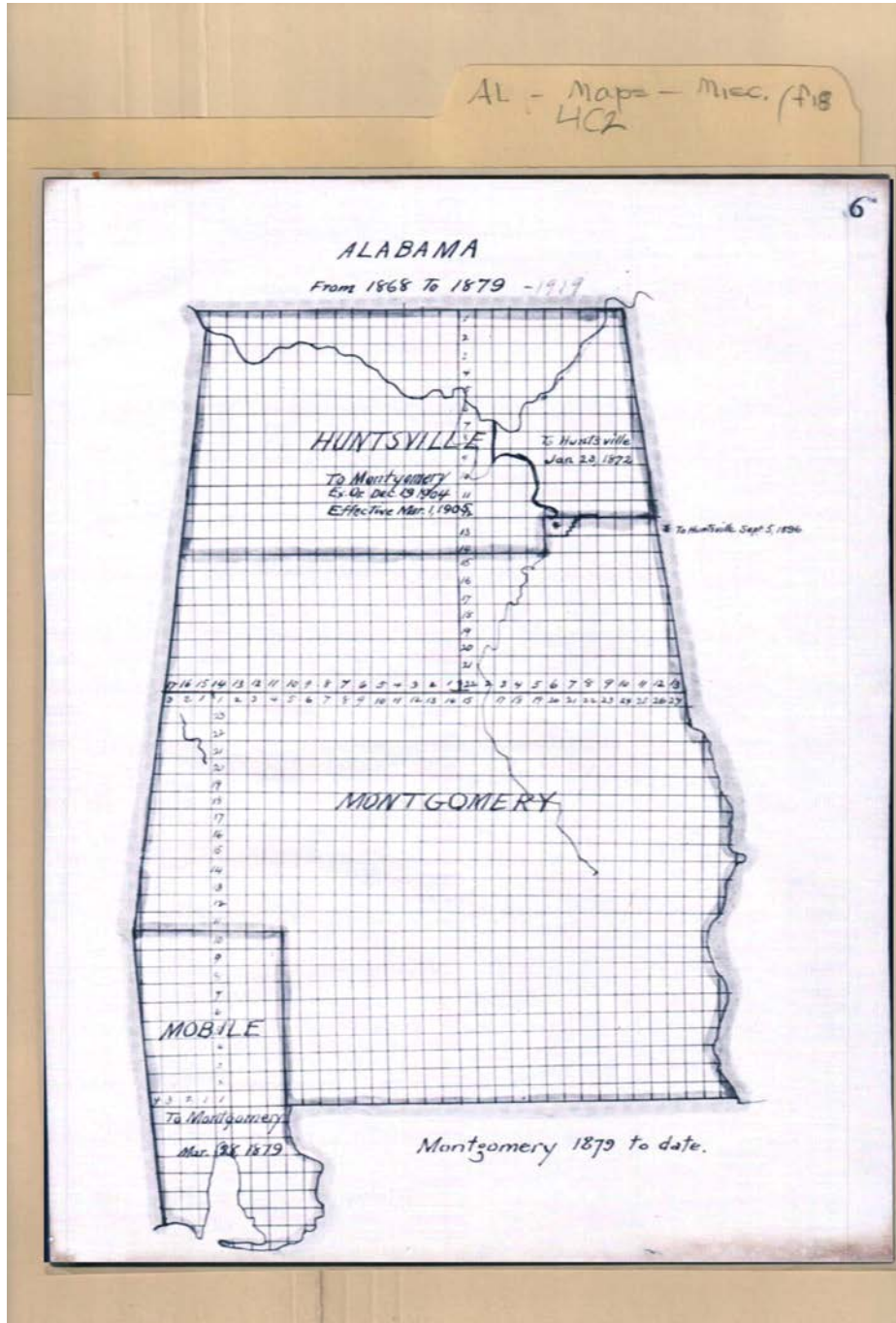
Alabama Districts

**Places:**

National Archives

**Types:**

map



**Names:**

Alabama Sections

**Types:**

map

**Dates:**

1868-1879

Frances Cabaniss Roberts Collection: Series 4, Subseries C, Box 2, Folder 18

Miscellaneous Alabama Maps

Image 12 r04c02-18-000-0202 [Contents](#) [Index](#) [About](#)

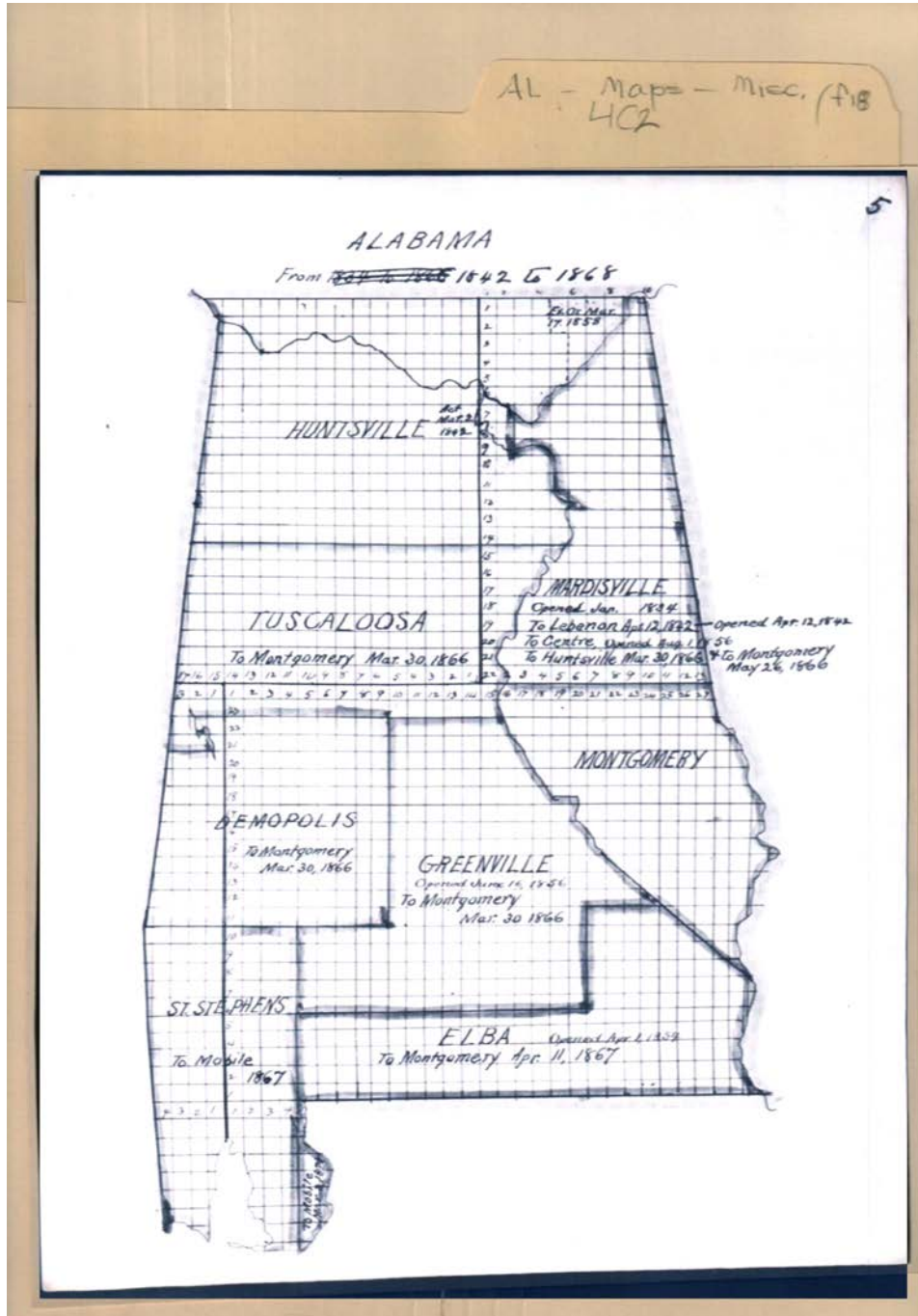


**Places:**

National Archives

**Types:**

memo



**Names:**

Alabama Sections

**Types:**

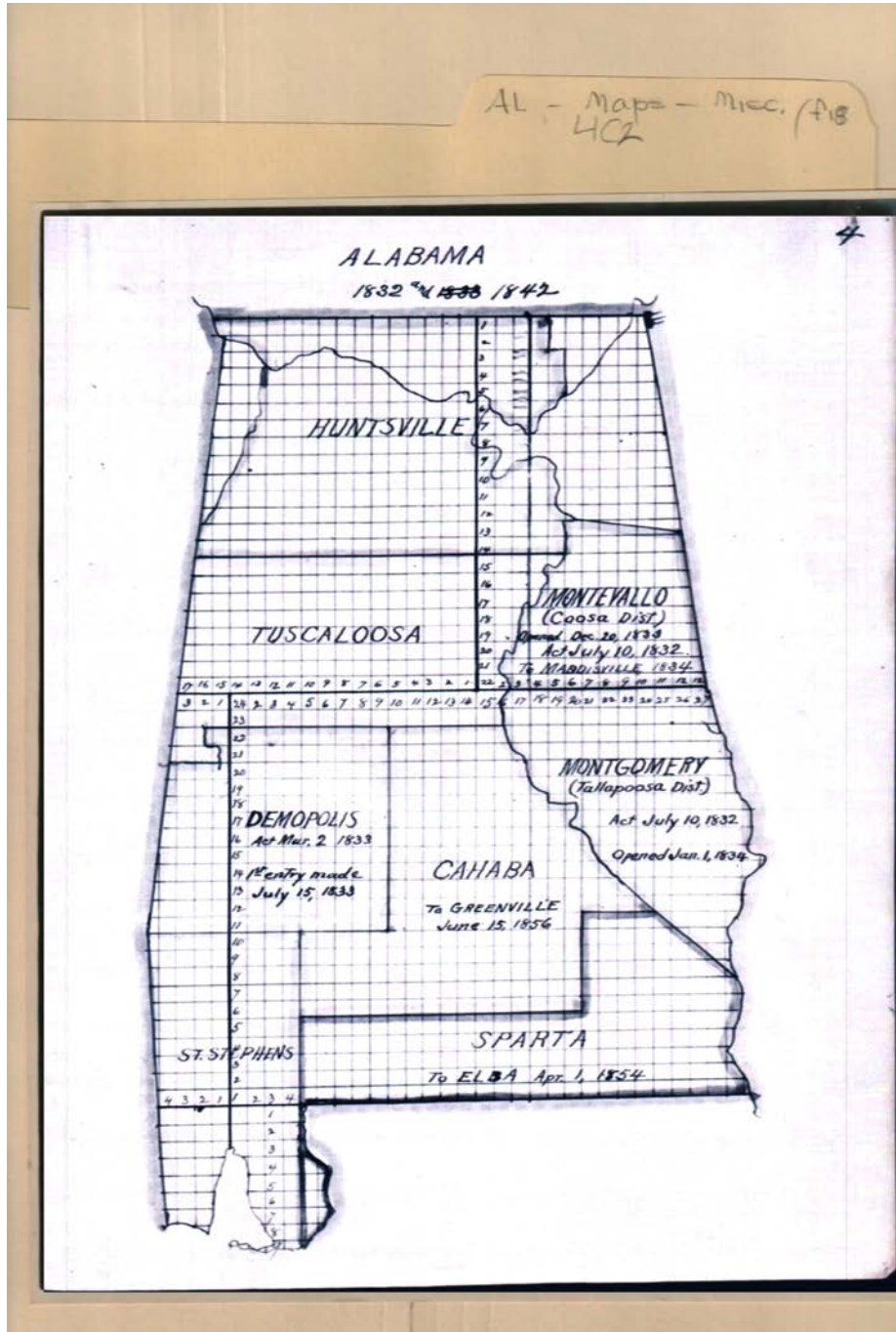
map

**Dates:**

1842-1868

Miscellaneous Alabama Maps

Image 14 r04c02-18-000-0205 [Contents](#) [Index](#) [About](#)



**Names:**

Alabama Sections

**Types:**

map

**Dates:**

1832-1842

Frances Cabaniss Roberts Collection: Series 4, Subseries C, Box 2, Folder 18


Miscellaneous Alabama Maps

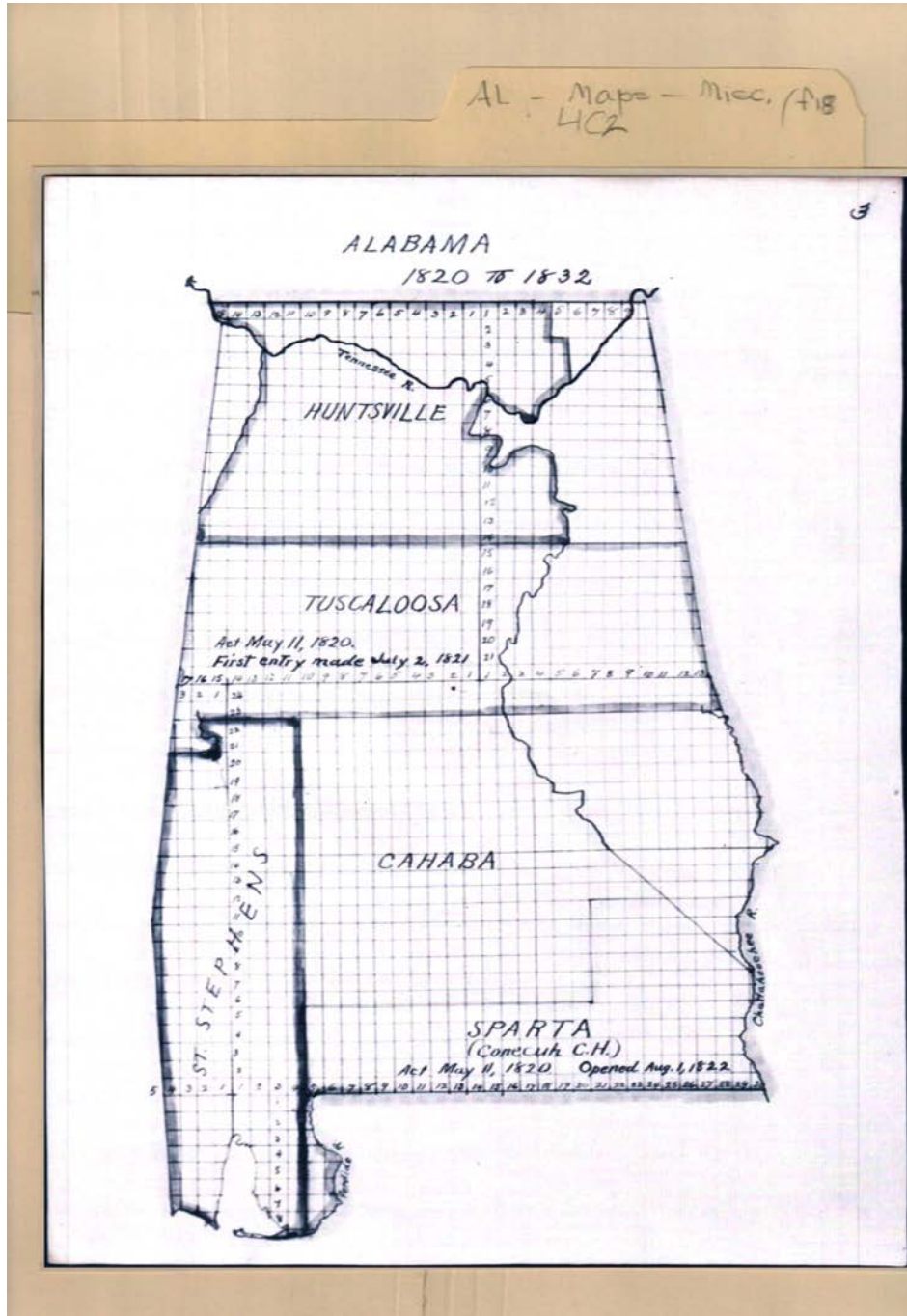
Image 15 r04c02-18-000-0206

[Contents](#)

[Index](#)

[About](#)





**Names:**

Alabama Sections

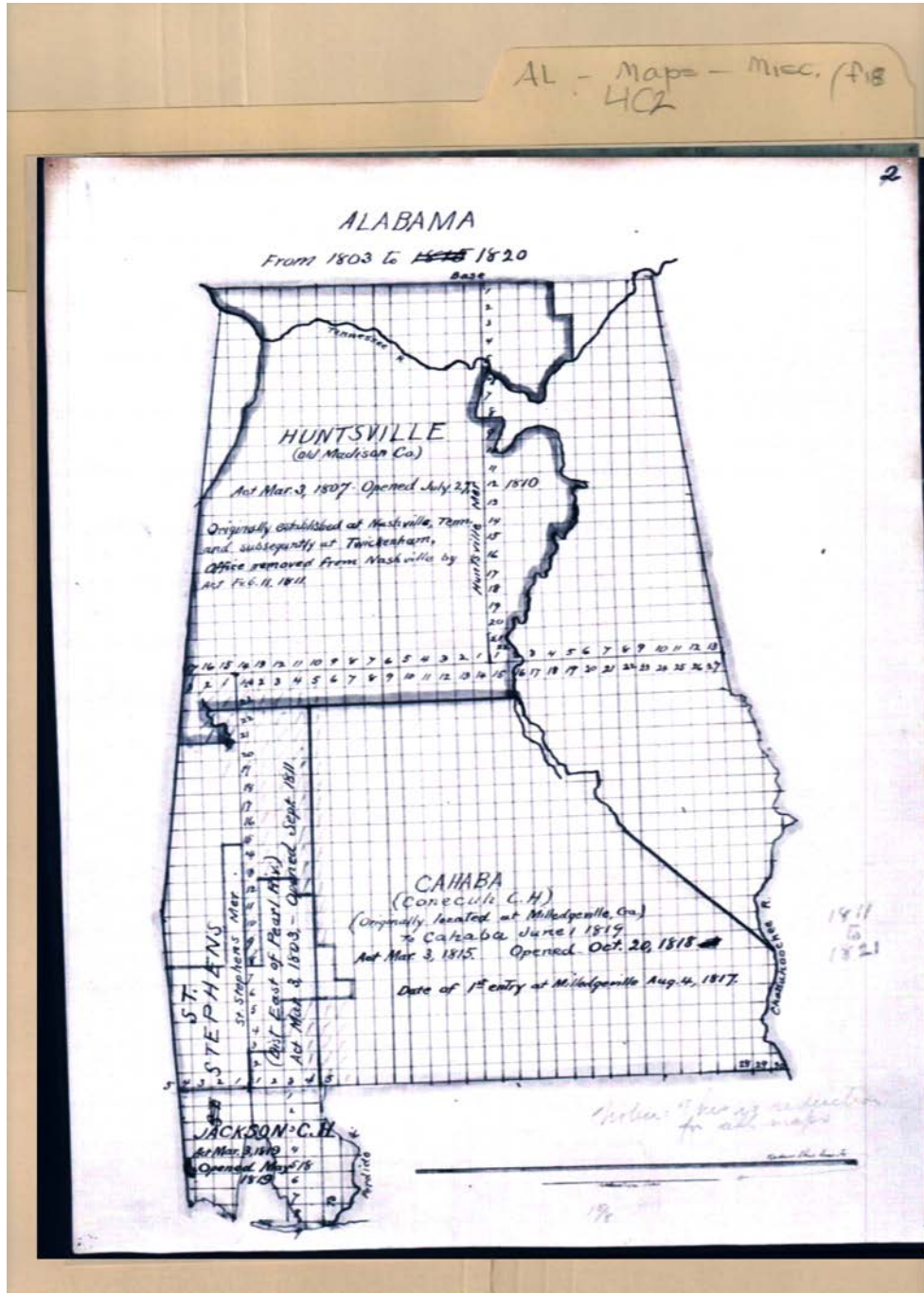
**Types:**

map

**Dates:**

1820-1832





**Names:**

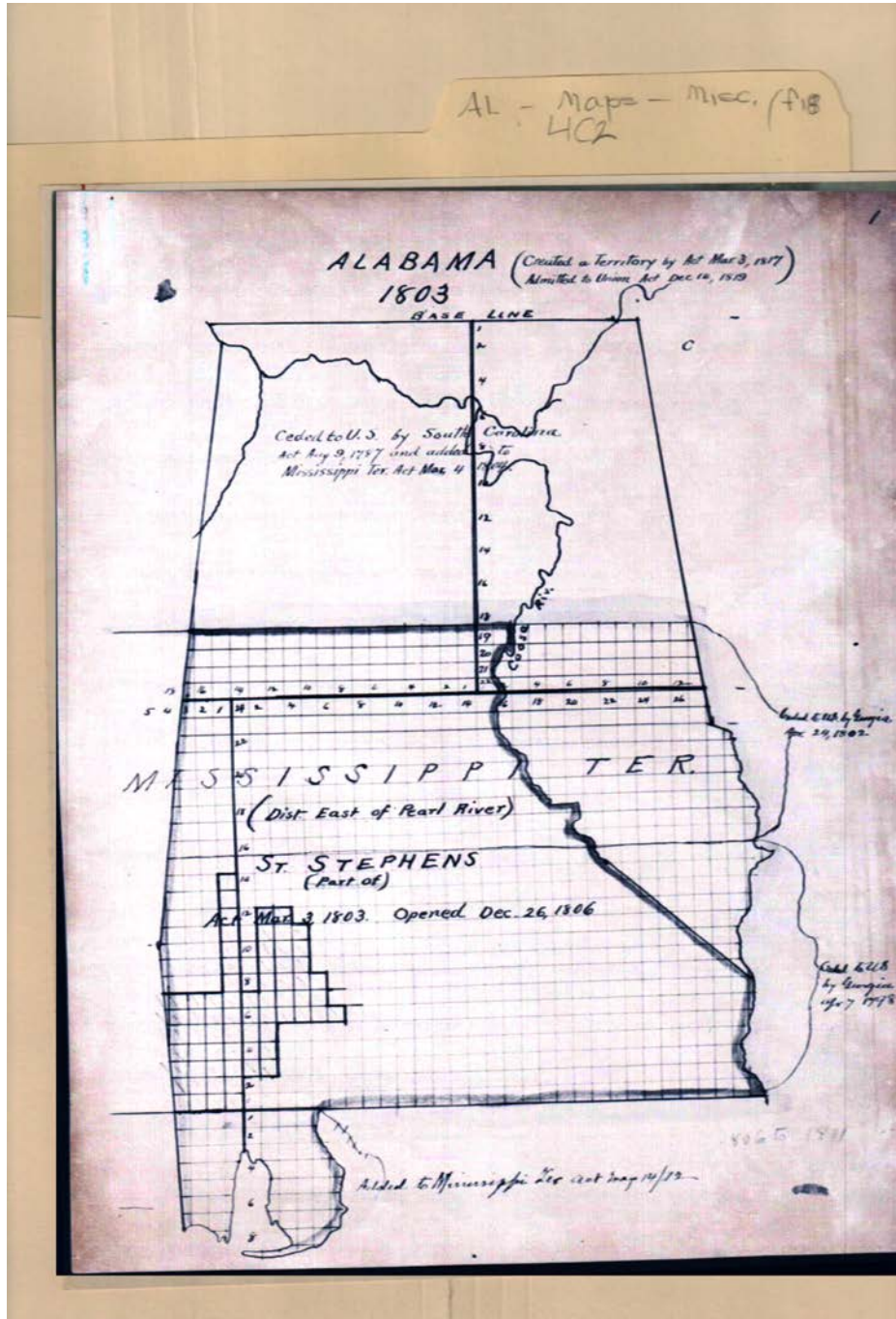
Alabama Sections

**Types:**

map

**Dates:**

1803-1820



**Names:**

Alabama Sections

**Types:**

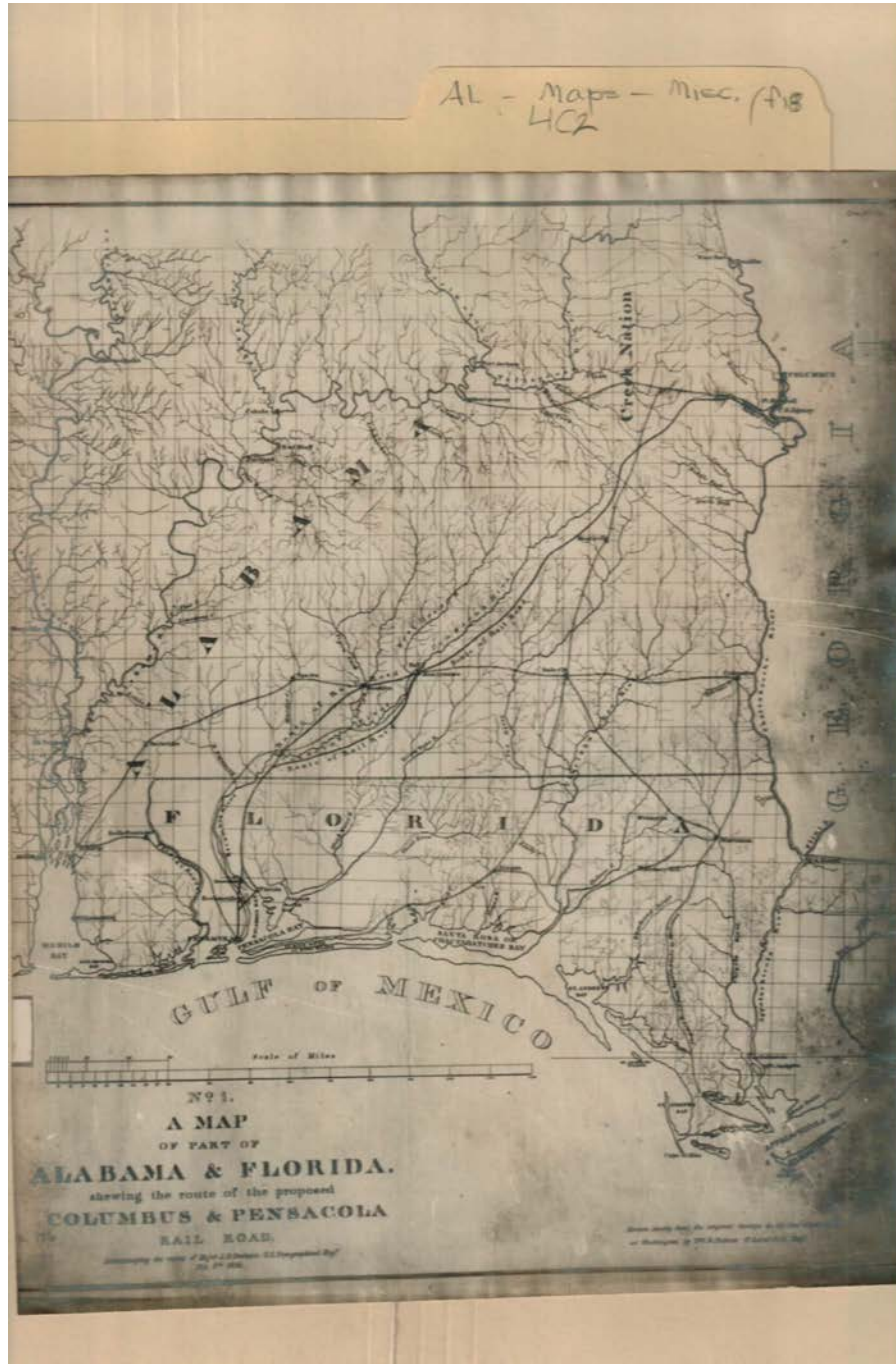
map

**Dates:**

1803

Miscellaneous Alabama Maps

Image 19 r04c02-18-000-0212 [Contents](#) [Index](#) [About](#)



**Names:**

Alabama and Florida

Columbus &  
Pensacola Proposed

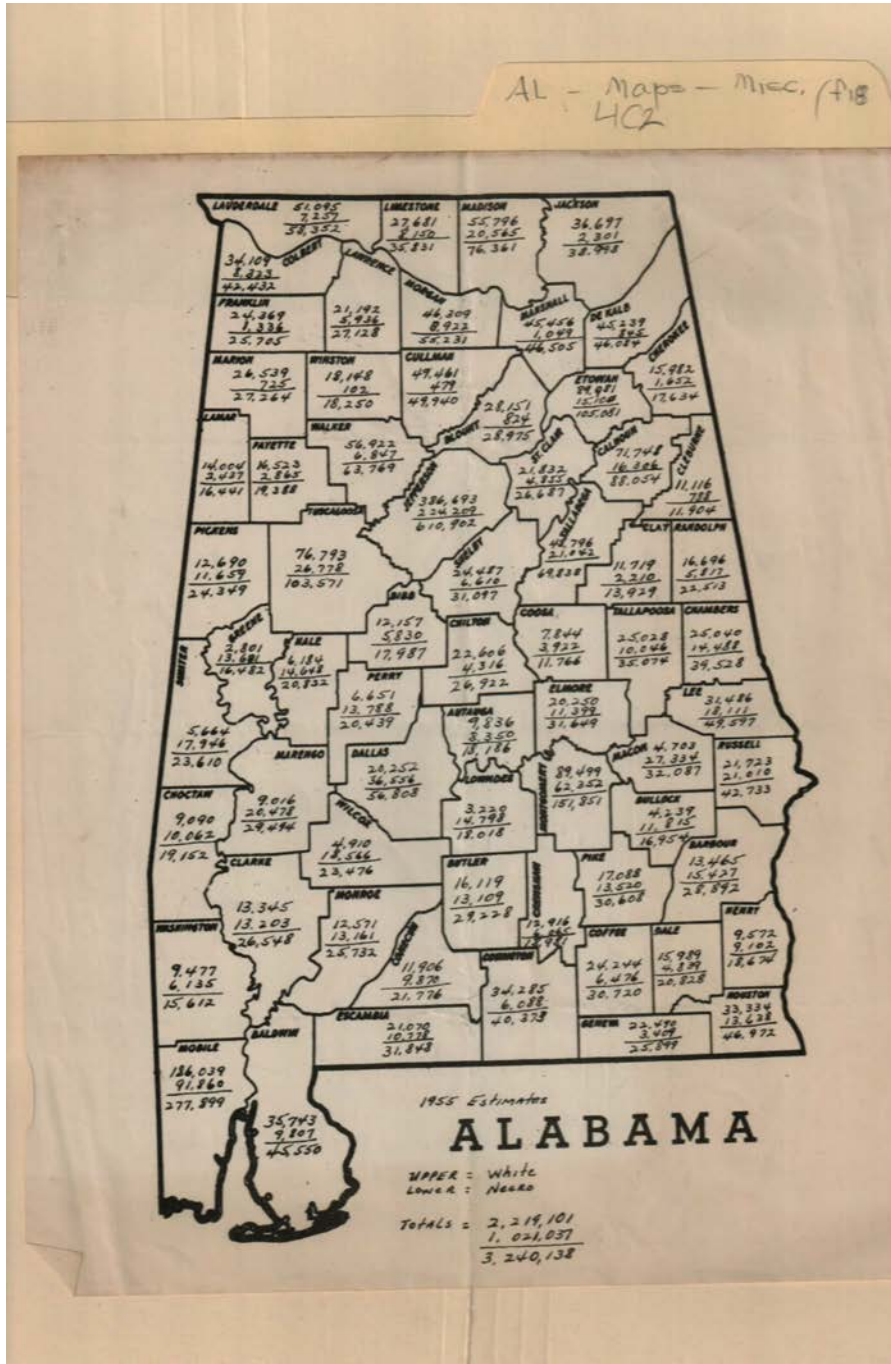
Railroad

**Types:**

map

Miscellaneous Alabama Maps

Image 20 r04c02-18-000-0213 [Contents](#) [Index](#) [About](#)



**Names:**  
Alabama Population  
Estimates


**Types:**  
map

**Dates:**  
1955

Frances Cabaniss Roberts Collection: Series 4, Subseries C, Box 2, Folder 18

Miscellaneous Alabama Maps

Image 21 r04c02-18-000-0214 [Contents](#) [Index](#) [About](#)



**Names:**

Alabama

**Types:**

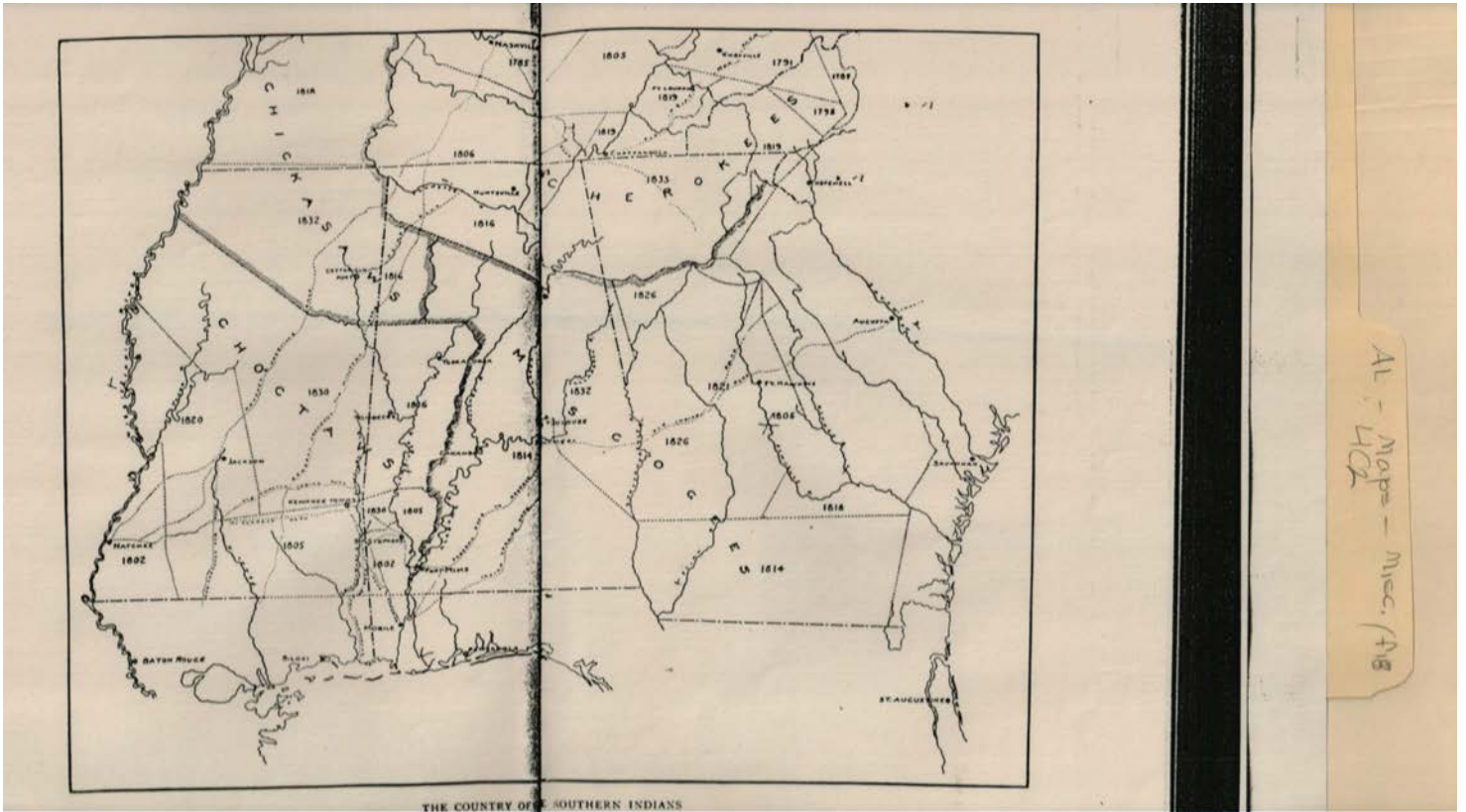
map


**Dates:**

1835

Miscellaneous Alabama Maps

Image 22 r04c02-18-000-0215 [Contents](#) [Index](#) [About](#)





**Names:**

Barnette, John  
Huntsville, AL

Kroff, P., Dr.  
Lawrence,

Montgomery, AL

University of  
Alabama

**Places:**

New York,

**Types:**

communication

drawing

map

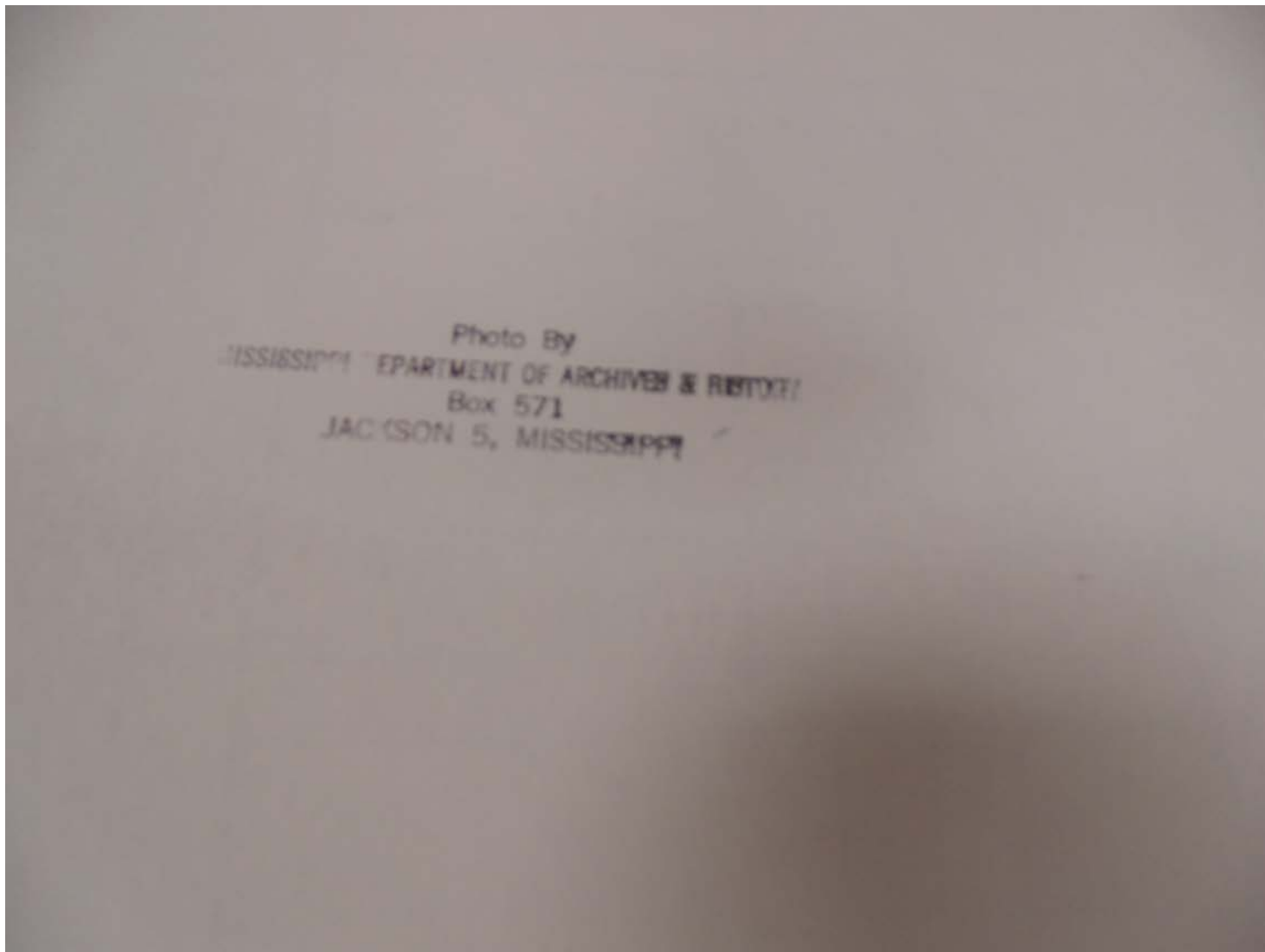
**Dates:**

Mar 30, 1837

Frances Cabaniss Roberts Collection: Series 4, Subseries C, Box 2, Folder 18

Miscellaneous Alabama Maps

Image 24 r04c02-18-000-4547 [Contents](#) [Index](#) [About](#)



**Names:**

Mississippi Archives  
Department of

**Types:**

note



Miscellaneous Alabama Maps

Image 25 r04c02-18-000-4548 [Contents](#) [Index](#) [About](#)



**Names:**

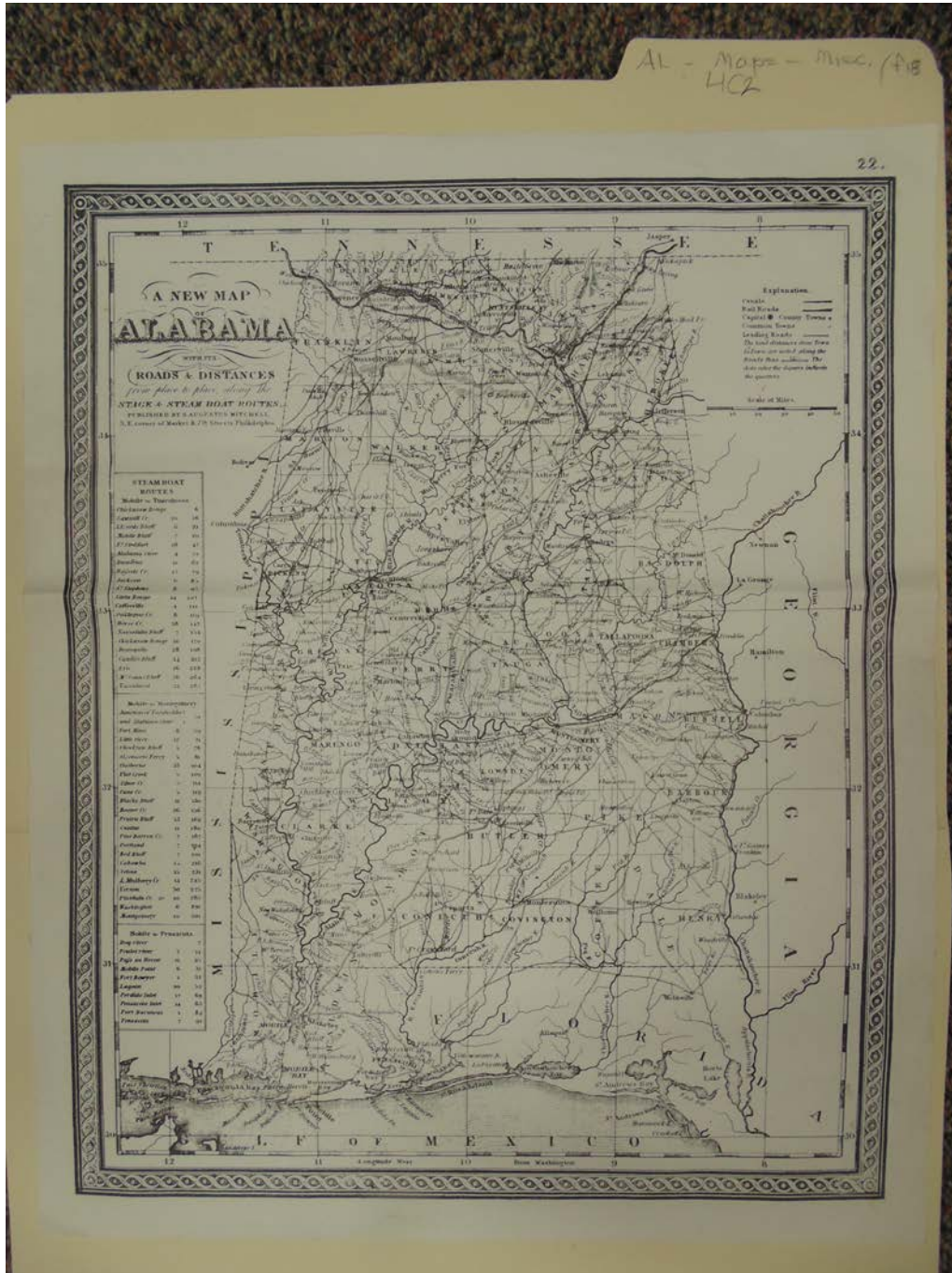
Cherokee Country

**Types:**

map

Miscellaneous Alabama Maps

Image 26 r04c02-18-000-4549 [Contents](#) [Index](#) [About](#)



**Names:**

Alabama  
Mitchell, S. Augustus

Stage and Steamboat  
Routes

**Places:**

Philadelphia,


**Types:**

map

Frances Cabaniss Roberts Collection: Series 4, Subseries C, Box 2, Folder 18

Miscellaneous Alabama Maps

Image 27 r04c02-18-000-4550 [Contents](#) [Index](#) [About](#)



**Names:**

North Alabama

**Types:**

map

Miscellaneous Alabama Maps

Image 28 r04c02-18-000-4551 [Contents](#) [Index](#) [About](#)



**Names:**

Berne's Hand Book  
of Alabama

Mien, Julius  
Smith, Eugene Allen

South Alabama

**Types:**

map

**Dates:**

1891

Frances Cabaniss Roberts Collection: Series 4, Subseries C, Box 2, Folder 18

Miscellaneous Alabama Maps

Image 29 r04c02-18-000-4552 [Contents](#) [Index](#) [About](#)



**Names:**

Alabama

Smith, Eugene Allen

**Types:**

map

**Dates:**

1891

**Frances Cabaniss Roberts Collection: Series 4, Subseries C, Box 2, Folder 18**

**Miscellaneous Alabama Maps**

[Contents](#) [Index](#) [About](#)

**Table of Contents**

[Image 1](#) (r04c02-18-000-0190)

[Image 2](#) (r04c02-18-000-0191)

[Image 3](#) (r04c02-18-000-0192)

[Image 4](#) (r04c02-18-000-0193)

[Image 5](#) (r04c02-18-000-0195)

[Image 6](#) (r04c02-18-000-0196)

[Image 7](#) (r04c02-18-000-0197)

[Image 8](#) (r04c02-18-000-0198)

[Image 9](#) (r04c02-18-000-0199)

[Image 10](#) (r04c02-18-000-0200)

[Image 11](#) (r04c02-18-000-0201)

[Image 12](#) (r04c02-18-000-0202)

[Image 13](#) (r04c02-18-000-0204)

[Image 14](#) (r04c02-18-000-0205)

[Image 15](#) (r04c02-18-000-0206)

[Image 16](#) (r04c02-18-000-0207)

[Image 17](#) (r04c02-18-000-0209)

[Image 18](#) (r04c02-18-000-0210)

[Image 19](#) (r04c02-18-000-0212)

[Image 20](#) (r04c02-18-000-0213)

[Image 21](#) (r04c02-18-000-0214)

[Image 22](#) (r04c02-18-000-0215)

[Image 23](#) (r04c02-18-000-4546)

[Image 24](#) (r04c02-18-000-4547)

[Image 25](#) (r04c02-18-000-4548)

[Image 26](#) (r04c02-18-000-4549)

[Image 27](#) (r04c02-18-000-4550)

[Image 28](#) (r04c02-18-000-4551)

[Image 29](#) (r04c02-18-000-4552)

[Table of Contents](#)

[Name & Place Index](#)

[About the Collection](#)

Miscellaneous Alabama Maps

[Contents](#) [Index](#) [About](#)

**Name & Place Index**

Alabama and Florida [19](#)  
Alabama Districts [10](#)  
Alabama Population Estimates [20](#)  
Alabama Sections [11](#), [13](#), [14](#), [16](#), [17](#), [18](#)  
Alabama [3](#), [21](#), [26](#), [29](#)  
Barnette, John [23](#)  
Berney's Hand Book of Alabama [28](#)  
Brooks, Philip Coolidge [2](#)  
Cherokee Country [25](#)  
Columbus & Pensacola Proposed Railroad [19](#)  
Coulter, E. Merton [2](#)  
DeBrell, J. [4](#)  
Florida, East and West [2](#)  
Georgia Company [5](#)  
Georgia Western Lands [2](#)  
Georgia, Correct Map [5](#)  
Huntsville, AL [23](#)  
Kroff, P., Dr. [23](#)  
Lawrence, [23](#)  
Library of Congress [6](#)  
London, [4](#)  
Maps of Alabama [9](#)  
Maps [8](#)  
Mien, Julius [28](#)  
Mississippi Territory [2](#)  
Mississippi Department of Archives [24](#)  
Mitchell, S. Augustus [26](#)  
Montgomery, AL [23](#)  
Morse's America Gazetteer [5](#)  
National Archives [10](#), [12](#)  
New York, [23](#)  
North Alabama [27](#)  
Philadelphia, [26](#)  
Smith, Eugene Allen [28](#), [29](#)  
Smith, Gene N. [4](#)  
South Alabama [28](#)  
Southern Indian Country [1](#)  
Stage and Steamboat Routes [26](#)  
Tennessee formerly South Carolina [4](#)  
Tennessee Company [5](#)  
Tennessee formerly South Carolina [4](#)  
University of Alabama [23](#)

# Frances Cabaniss Roberts Collection

**Preferred Citation:** Frances Cabaniss Roberts Collection, Archives and Special Collections, M. Louis Salmon Library, University of Alabama in Huntsville, Huntsville, AL.

**Collection Scope and Content:** The Collection of 114 Linear ft. includes a total of 156 Archival Boxes. The Frances Cabaniss Roberts collection covers the historical records of the Cabaniss Roberts family. This collection contains extensive correspondence records of the Cabaniss Roberts family circa 1830 to 1930.

**Archives/Special Collections Access Restrictions:** None

**Conditions Governing Use:** This material may be protected under U. S. Copyright Law (Title 17, U.S. Code) which governs the making of photocopies or reproductions of copyrighted materials. You may use the digitized material for private study, scholarship, or research. Though the University of Alabama in Huntsville Archives and Special Collections has physical ownership of the material in its collections, in some cases we may not own the copyright to the material. It is the patron's obligation to determine and satisfy copyright restrictions when publishing or otherwise distributing materials found in our collections.

**Provenance:** Gift of Johanna Shields on October 28, 2006.



THE UNIVERSITY OF  
ALABAMA IN HUNTSVILLE

**The UAH Archives and Special Collections  
M. Louis Salmon Library**