

Names:

National Archives
Trust Fund

Federal Population
Censuses 1790-

1890

Places:

Washington, DC

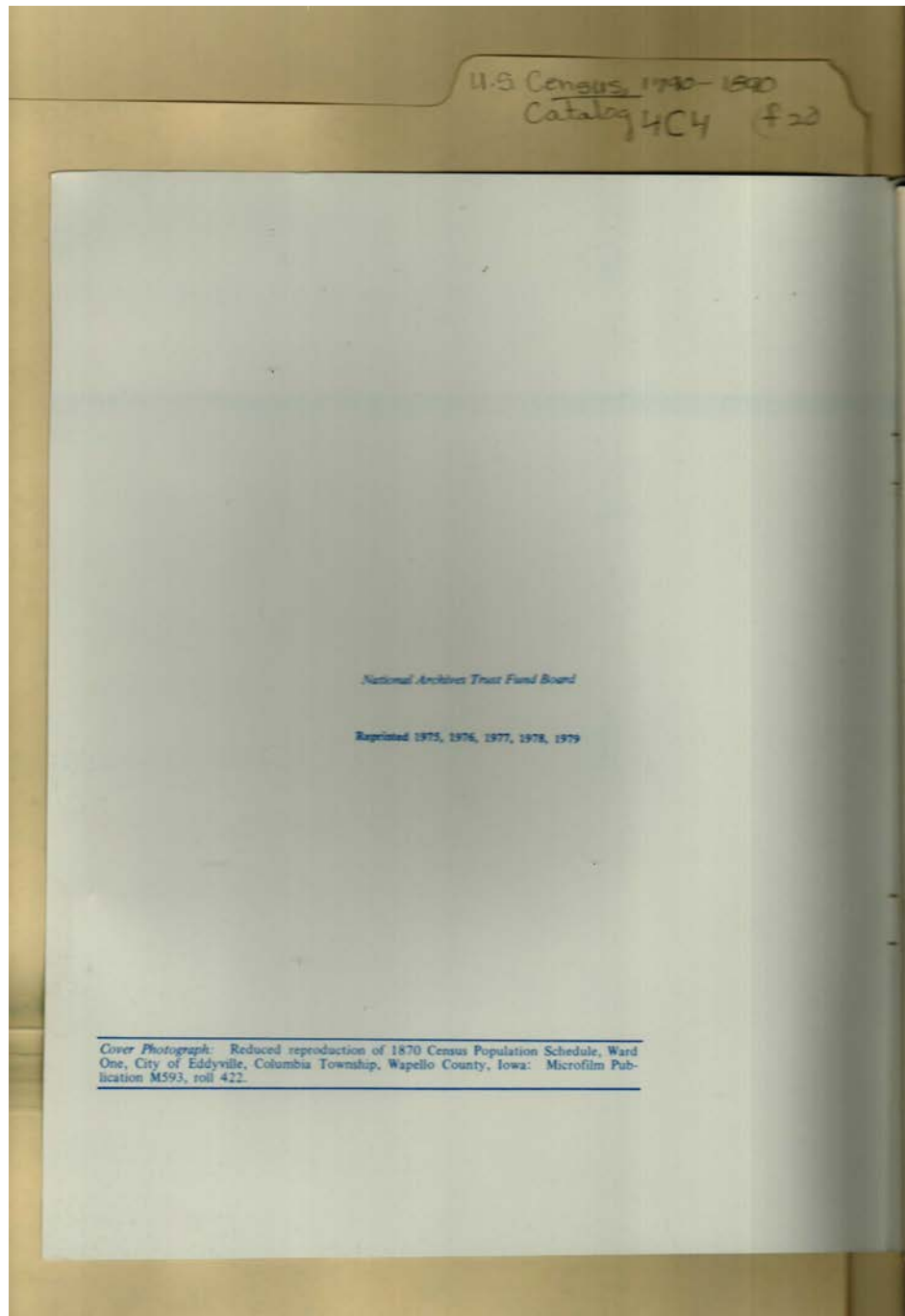
Types:

booklet

Frances Cabaniss Roberts Collection: Series 4, Subseries C, Box 4, Folder 20

US "Federal Population Censuses 1790-1890" Catalog, 1979

Image 2 r04c04-20-000-0806 [Contents](#) [Index](#) [About](#)



Names:

National Archives
Trust Fund

Types:

booklet

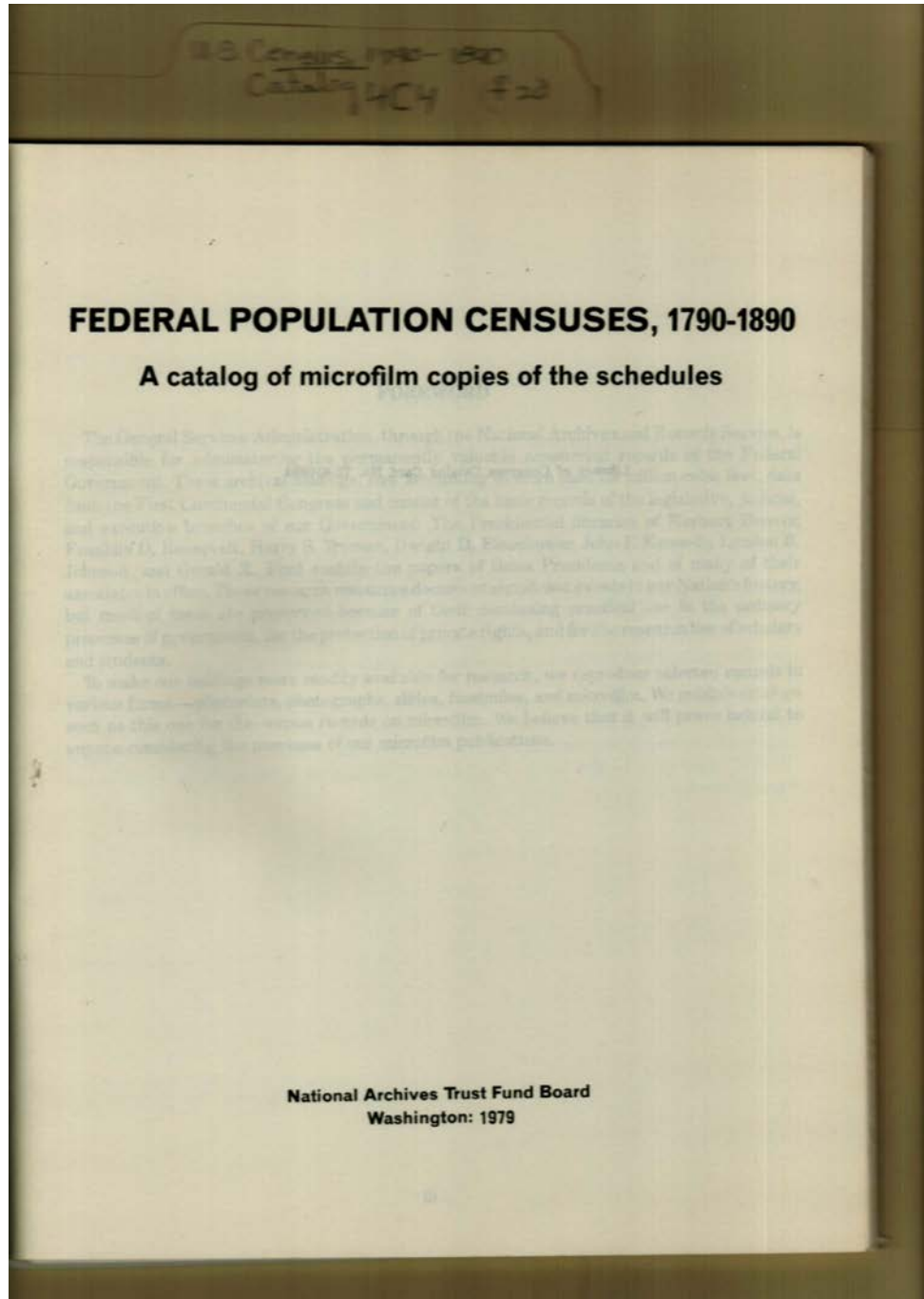
Dates:

1979

Frances Cabaniss Roberts Collection: Series 4, Subseries C, Box 4, Folder 20

US "Federal Population Censuses 1790-1890" Catalog, 1979

Image 3 r04c04-20-000-0807 [Contents](#) [Index](#) [About](#)



Names:

Federal Population 1890
Censuses 1790-

Places:

Washington, DC

Types:

booklet

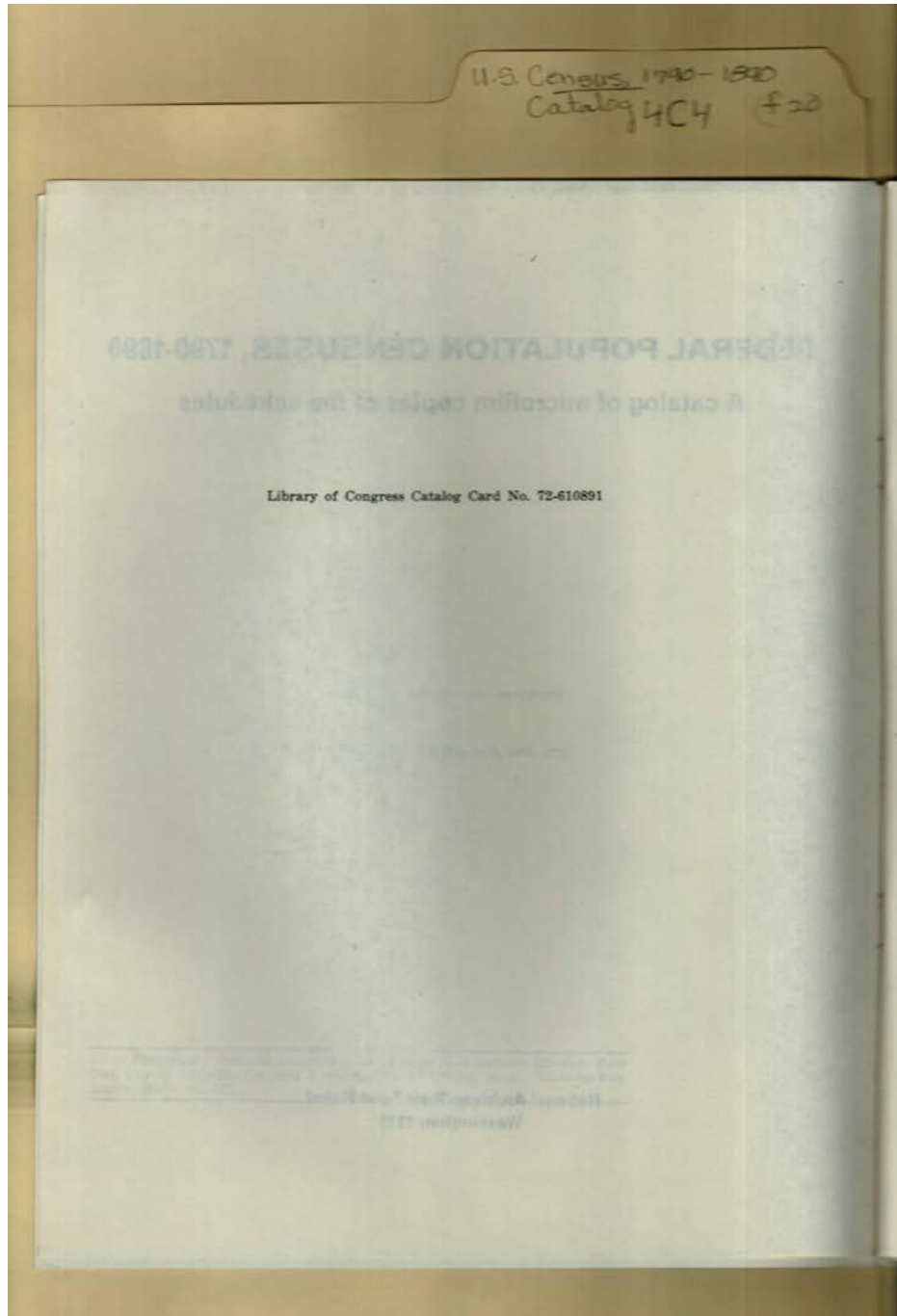
Dates:

1979

Frances Cabaniss Roberts Collection: Series 4, Subseries C, Box 4, Folder 20

US "Federal Population Censuses 1790-1890" Catalog, 1979

Image 4 r04c04-20-000-0808 [Contents](#) [Index](#) [About](#)

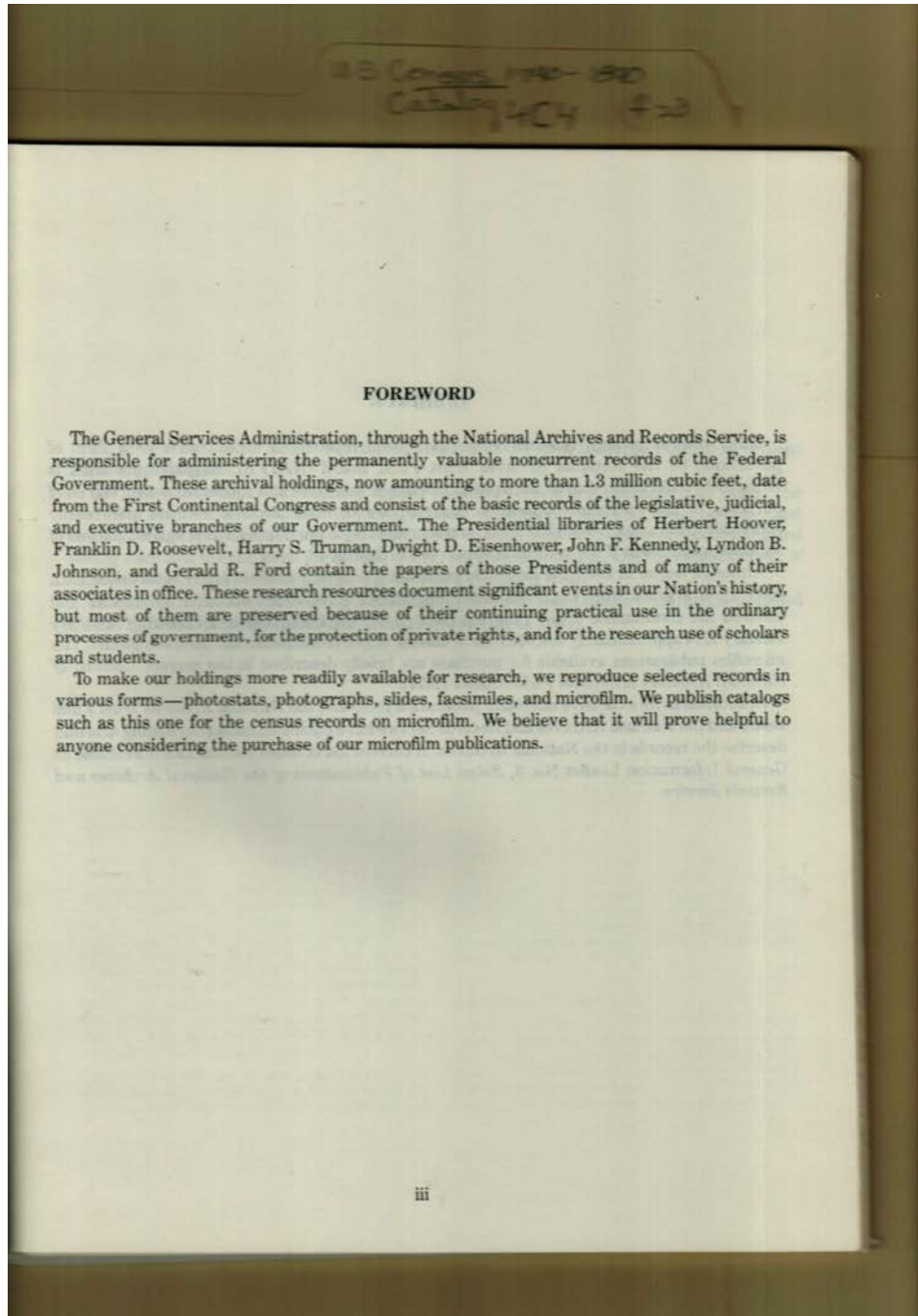


Names:

Hoover, Herbert

Types:

booklet



Names:

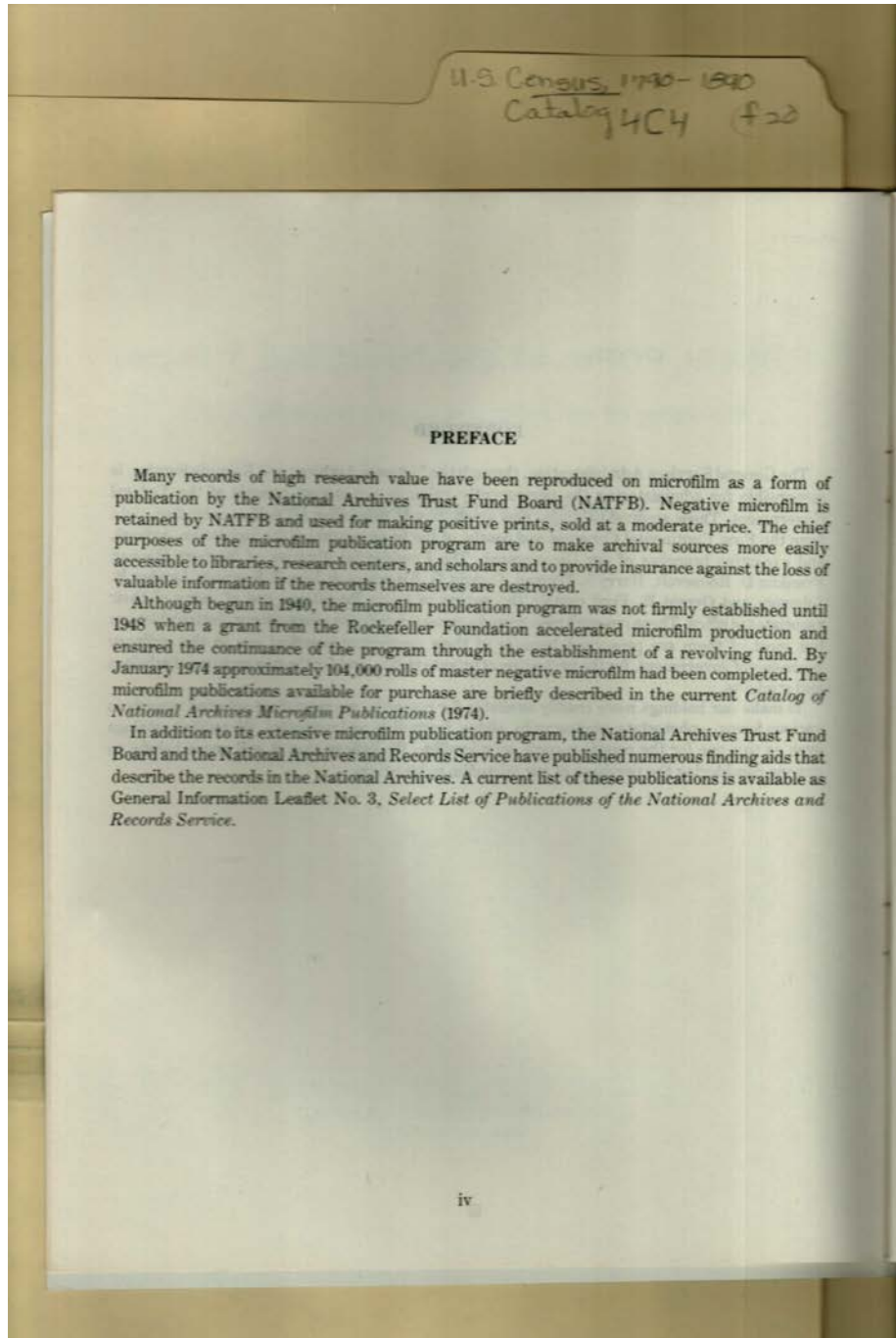
Eisenhower, Dwight
D.
Ford, Gerald R.

Johnson, Lyndon B.
Kennedy, John F.

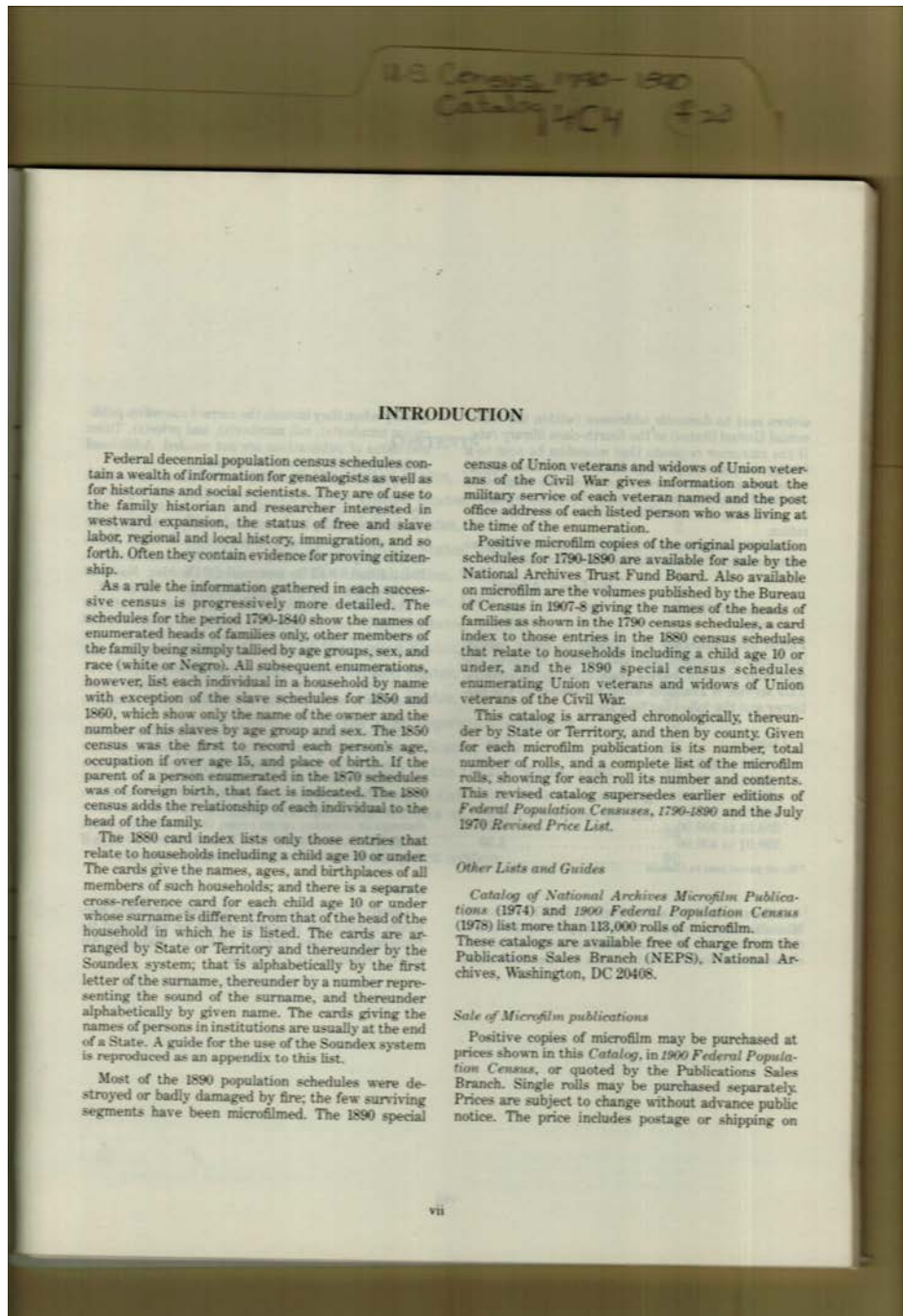
Roosevelt, Franklin
D.
Truman, Harry S.

Types:

booklet



Types:
booklet



INTRODUCTION

Federal decennial population census schedules contain a wealth of information for genealogists as well as for historians and social scientists. They are of use to the family historian and researcher interested in westward expansion, the status of free and slave labor, regional and local history, immigration, and so forth. Often they contain evidence for proving citizenship.

As a rule the information gathered in each successive census is progressively more detailed. The schedules for the period 1790-1840 show the names of enumerated heads of families only, other members of the family being simply tallied by age groups, sex, and race (white or Negro). All subsequent enumerations, however, list each individual in a household by name with exception of the slave schedules for 1850 and 1860, which show only the name of the owner and the number of his slaves by age group and sex. The 1850 census was the first to record each person's age, occupation if over age 15, and place of birth. If the parent of a person enumerated in the 1870 schedules was of foreign birth, that fact is indicated. The 1880 census adds the relationship of each individual to the head of the family.

The 1880 card index lists only those entries that relate to households including a child age 10 or under. The cards give the names, ages, and birthplaces of all members of such households; and there is a separate cross-reference card for each child age 10 or under whose surname is different from that of the head of the household in which he is listed. The cards are arranged by State or Territory and thereunder by the Soundex system; that is alphabetically by the first letter of the surname, thereunder by a number representing the sound of the surname, and thereunder alphabetically by given name. The cards giving the names of persons in institutions are usually at the end of a State. A guide for the use of the Soundex system is reproduced as an appendix to this list.

Most of the 1890 population schedules were destroyed or badly damaged by fire; the few surviving segments have been microfilmed. The 1890 special

census of Union veterans and widows of Union veterans of the Civil War gives information about the military service of each veteran named and the post office address of each listed person who was living at the time of the enumeration.

Positive microfilm copies of the original population schedules for 1790-1890 are available for sale by the National Archives Trust Fund Board. Also available on microfilm are the volumes published by the Bureau of Census in 1907-8 giving the names of the heads of families as shown in the 1790 census schedules, a card index to those entries in the 1880 census schedules that relate to households including a child age 10 or under, and the 1890 special census schedules enumerating Union veterans and widows of Union veterans of the Civil War.

This catalog is arranged chronologically, thereunder by State or Territory, and then by county. Given for each microfilm publication is its number, total number of rolls, and a complete list of the microfilm rolls, showing for each roll its number and contents. This revised catalog supersedes earlier editions of *Federal Population Censuses, 1790-1890* and the July 1970 *Revised Price List*.

Other Lists and Guides

Catalog of National Archives Microfilm Publications (1974) and *1900 Federal Population Census* (1978) list more than 113,000 rolls of microfilm. These catalogs are available free of charge from the Publications Sales Branch (NEPS), National Archives, Washington, DC 20408.

Sale of Microfilm publications

Positive copies of microfilm may be purchased at prices shown in this *Catalog*, in *1900 Federal Population Census*, or quoted by the Publications Sales Branch. Single rolls may be purchased separately. Prices are subject to change without advance public notice. The price includes postage or shipping on

Names:

Census Information

Types:

booklet

U.S. Census 1790-1890
Catalog HC4 f20

orders sent to domestic addresses (within the continental United States) at the fourth-class library rate. If the customer requests that microfilm be sent to a foreign address (including Canada and Mexico), or requests a special service to domestic addresses (United Parcel Service or airmail), the order is subject to a shipping fee in addition to the cost of the microfilm.

The following special shipping fees are computed as a percentage of the cost of the microfilm order:

	Surface	Airmail
Domestic (UPS)	2%	4%
Foreign*	5%	15%

Parcel post insurance is available to many foreign countries for surface mail and airmail; however, the maximum amount varies from country to country. This service is available when requested by the customer and the following fees apply:

Liability	Fee
\$ 0.01 to \$15.00	\$0.90
15.01 to 50.00	1.20
50.01 to 100.00	1.50
100.01 to 200.00	2.10
200.01 to 300.00	2.70
300.01 to 400.00	3.30

*No air parcel post to Canada

Orders should be submitted on NATF Form 36, Microfilm Order (copies of which appear at the end of this Catalog), or on institutional or commercial purchase order forms. Orders can be handled more

quickly when they include the correct microfilm publication number(s), roll number(s), and price(s). Titles and dates of publications are not needed. Additional order forms will be sent on request.

Payment must accompany each order and should be in the form of a check or money order; cash payments are discouraged. Payments from outside the US should be made by international money order, payable in US dollars, or check drawn on a US bank. Make checks or money orders payable to National Archives Trust Fund (NEPS) and mail to Cashier, National Archives Trust Fund Board, Washington, DC 20408.

State and local government agencies, educational institutions, and businesses may place orders for \$26 or more on an accounts-receivable basis. Bills are sent after shipment. Accounts more than 30 days overdue are subject to late charges of up to 9 percent per year. Purchasers with special billing requirements must state them when placing orders and must complete special forms for prior approval.

The National Archives will replace any film that has been improperly produced, but the purchasers are responsible for checking immediately upon receiving a microfilm order to see they have received the correct items, that the order is complete, and whether there has been any damage in shipping. If there has been damage in shipping or an error, the purchasers must notify the Publications Sales Branch within 90 days if they are to receive an adjustment or exchange.

Queries

Questions concerning the National Archives microfilm publication program should be addressed to: Publications Sales Branch (NEPS), National Archives, Washington, DC 20408.

Types:
booklet

1890 Census 1790-1890
Catalog 404 420

CONTENTS

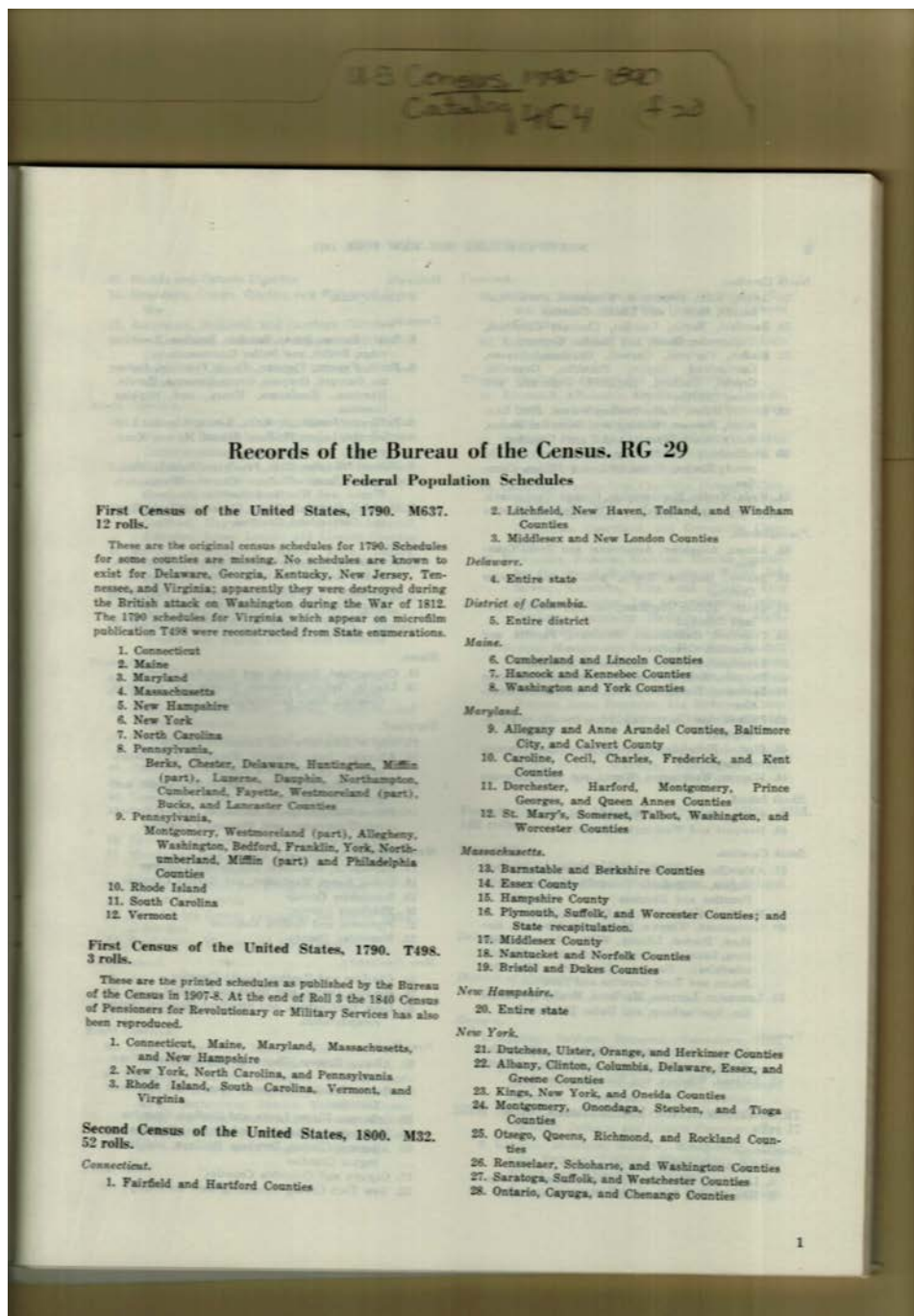
First Census of the United States, 1790	1
Second Census of the United States, 1800	1
Third Census of the United States, 1810	2
Fourth Census of the United States, 1820	3
Fifth Census of the United States, 1830	6
Sixth Census of the United States, 1840	9
Seventh Census of the United States, 1850	14
Eighth Census of the United States, 1860	26
Ninth Census of the United States, 1870	41
Tenth Census of the United States, 1880	57
Index (Soundex) to the 1880 population schedules	75
Eleventh Census of the United States, 1890	86
Index to the Eleventh Census of the United States, 1890	86
Special schedules of the Eleventh Census (1890) enumerating Union veterans and widows of Union veterans of the Civil War	86
Appendix: Guide to the Soundex system	90

Names:

Census Contents

Types:

list

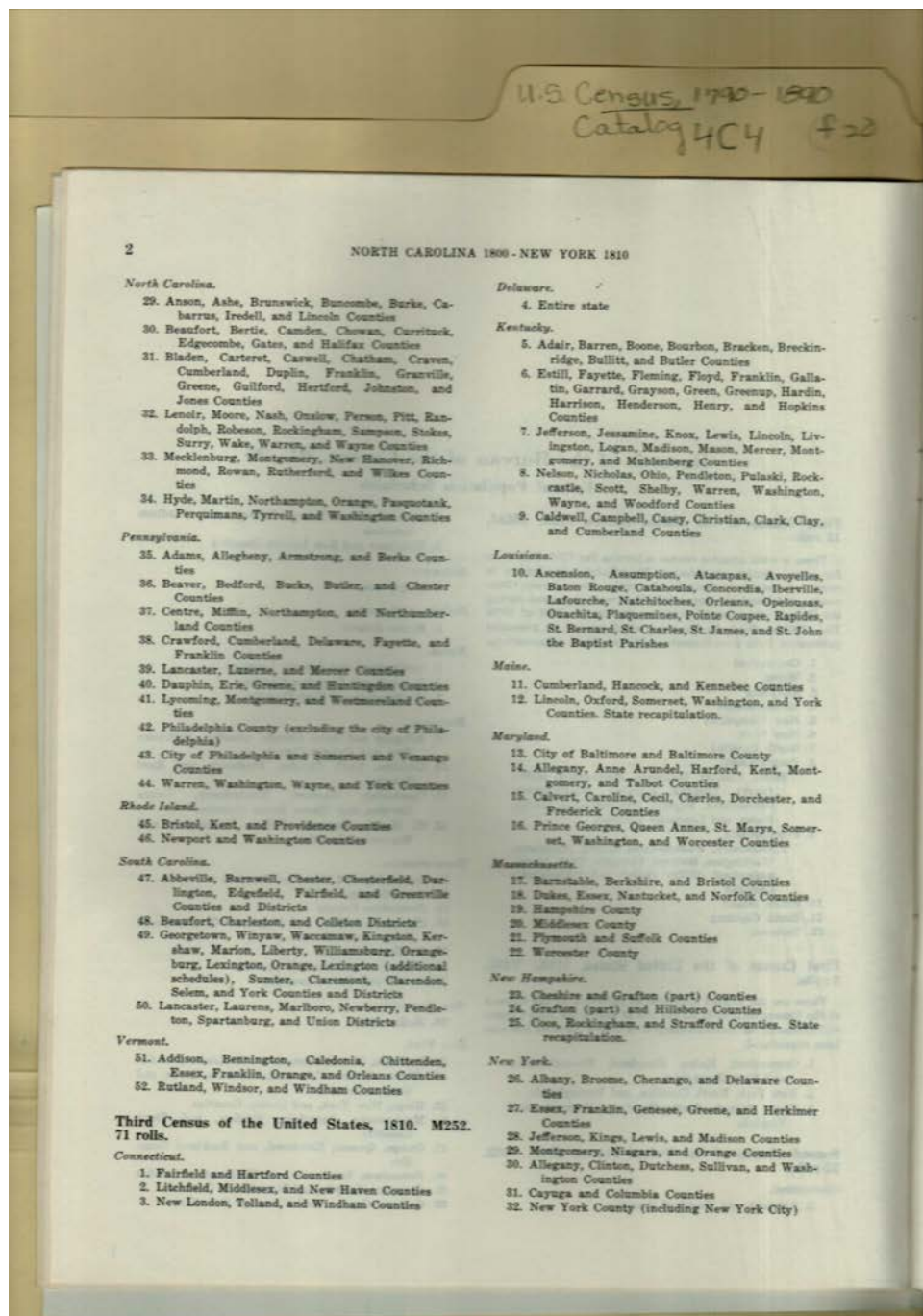


Names:

Census Bureau
Records

Types:

booklet

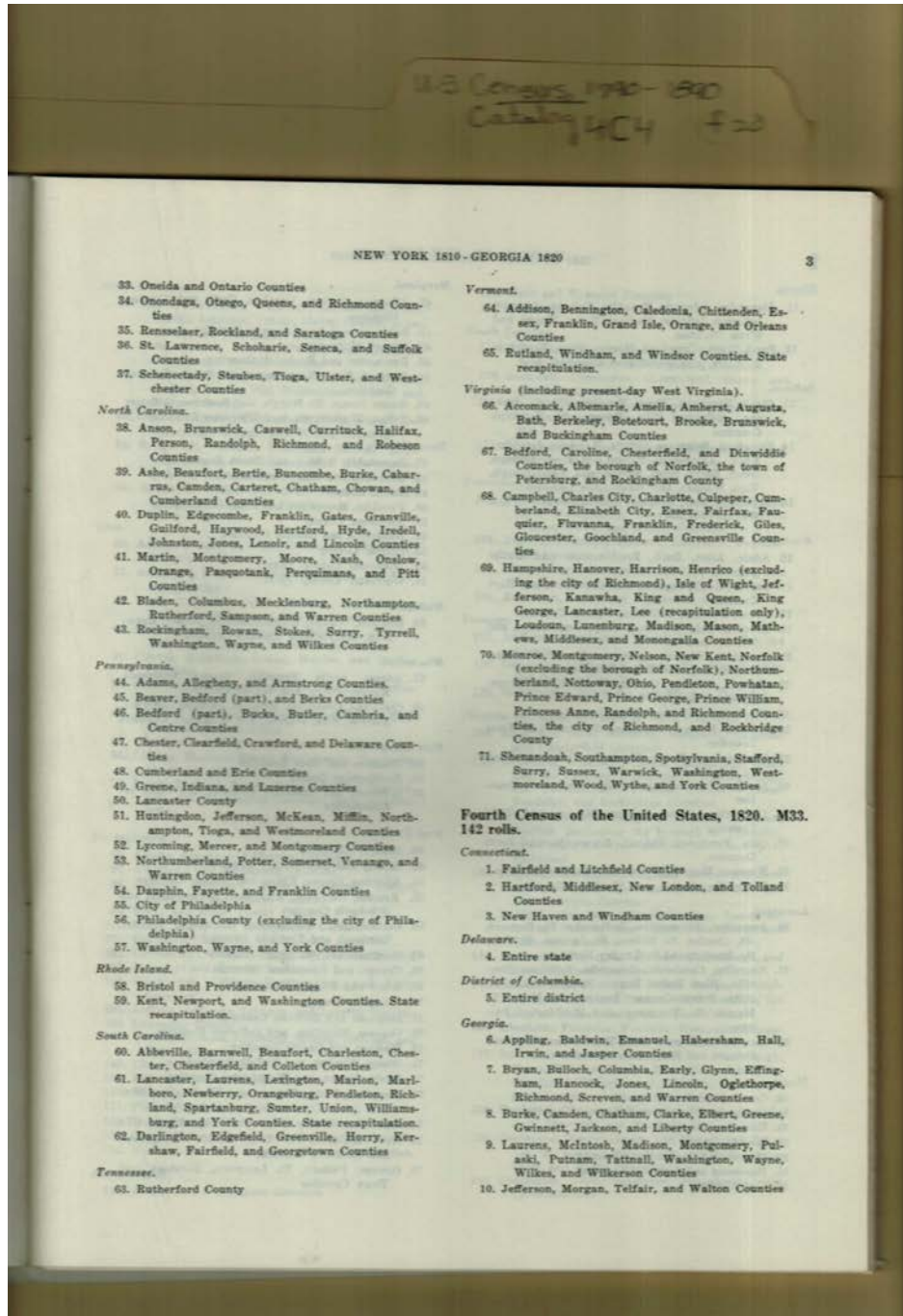


Names:

Census Bureau
Records

Types:

booklet



Names:

Census Bureau
Records

Types:

booklet

U.S. Censuses, 1790-1890
Catalog 4C4 f23

4 ILLINOIS 1820 - NEW YORK 1820

Illinois.

11. Alexander, Edwards, Franklin, Gallatin, Jackson, Jefferson, Johnson, Madison, Union, Wayne, and White Counties
12. Bond, Clark, Crawford, Monroe, Pope, Randolph, St. Clair, and Washington Counties

Indiana.

13. Clark, Dearborn, Floyd, Franklin, Gibson, Jackson, Jefferson, Pike, Posey, and Randolph Counties
14. Crawford, Delaware, Dubois, Harrison, Jennings, Knox, Lawrence, Martin, Monroe, Orange, Owen, Perry, Scott, Switzerland, Vanderburgh, Vigo, Wabash, and Washington Counties
15. Fayette, Ripley, Spencer, Sullivan, Warrick, and Wayne Counties

Kentucky.

16. Adair, Allen, Bath, Breckinridge, and Butler Counties
17. Barren, Estill, Fayette, Gallatin, Grant, and Hart Counties
18. Boone, Bourbon, Bullitt, and Casey Counties
19. Bracken, Caldwell, Clark, Clay, Cumberland, and Nelson Counties
20. Campbell, Christian, Green, Lewis, Nicholas, Muhlenberg, and Union Counties
21. Davies, Fleming, Garrard, Grayson, and Greenup Counties
22. Floyd, Franklin, and Henry Counties
23. Hardin, Harlan, Harrison, Hopkins, and Knox Counties
24. Henderson, Jefferson, Jessamine, Owen, and Shelby Counties
25. Lincoln, Madison, Monroe, and Montgomery Counties
26. Livingston, Logan, Mason, Mercer, and Todd Counties
27. Ohio, Pendleton, Pulaski, Rockcastle, and Scott Counties
28. Simpson, Warren, Wayne, and Whitley Counties
29. Trigg, Washington, and Woodford Counties

Louisiana.

30. Ascension, Assumption, Lafourche, St. Bernard, St. Charles, St. Helena, St. Jacques, St. John the Baptist, and St. Landry Parishes
31. Avoyelles, Catahoula, Concordia, Feliciana, Iberville, West Baton Rouge, Natchitoches, Ouachita, Pointe Coupee, Rapides, St. Mary, St. Martin, St. Tammany, and Washington Parishes
32. East Baton Rouge Parish, New Orleans City, and Orleans and Plaquemines Parishes

Maine.

33. Cumberland County (part)
34. Cumberland (part) and Hancock Counties
35. Kennebec County
36. Lincoln County
37. Oxford and Washington Counties
38. Penobscot and Somerset Counties
39. York County

Maryland.

40. Allegany, Calvert, Caroline, Cecil, and Charles Counties
41. Baltimore and Anne Arundel Counties
42. City of Baltimore
43. Dorchester and Frederick Counties
44. Harford, Kent, Montgomery, and Prince Georges Counties
45. Queen Annes, St. Mary's, and Somerset Counties
46. Talbot, Washington, and Worcester Counties

Massachusetts.

47. Barnstable, Bristol, and Dukes Counties
48. Berkshire and Hampden Counties
49. Essex County
50. Franklin, Hampshire and Plymouth Counties
51. Middlesex County
52. Nantucket and Norfolk Counties
53. Suffolk County
54. Worcester County (part)
55. Worcester County (part)

Michigan.

56. Oakland, Wayne, Michillmackinac, Brown, Crawford, Monroe, and Macomb Counties

Mississippi.

57. Adams, Amite, Franklin, Greene, Lawrence, Marion, Perry, and Wayne Counties
58. Claiborne, Covington, Hancock, Jackson, Jefferson, Monroe, Pike, Warren, and Wilkinson Counties

New Hampshire.

59. Cheshire and Coos Counties
60. Rockingham County
61. Hillsboro and Strafford Counties and State recapitulation

New York.

62. Ontario County
63. Albany and Montgomery Counties
64. Allegany, Greene, Kings, and Orange Counties
65. Broome, Delaware, Richmond, Schenectady, and Schoharie Counties
66. Cattaraugus, Chautauque, Chenango, Clinton, Cortland, and Franklin Counties
67. Herkimer and Oneida Counties
68. Cayuga and Rensselaer Counties
69. Essex and Niagara Counties
70. Columbia County
71. Dutchess and Sullivan Counties
72. Genesee, Hamilton, and Jefferson Counties
73. Madison and Otsego Counties
74. Otsego, Steuben, and Suffolk Counties
75. Lewis, Seneca, and Westchester Counties
76. Tompkins, Ulster, Warren, and Washington Counties
77. New York County (New York City, Wards 1-7)
78. New York (New York City, Wards 8-10), Queens, and Rockland Counties
79. Oswego, Putnam, St. Lawrence, Saratoga, and Tioga Counties

Names:

Census Bureau
Records

Types:

booklet

NORTH CAROLINA 1820 - VIRGINIA 1820 5

*US Census 1790-1890
Catalog 404 72*

North Carolina.

80. Anson, Buncombe, Cabarrus, Duplin, Haywood, Iredell, Johnston, Lenoir, Moore, Onslow, Rutherford, and Washington Counties.
81. Ashe, Caswell, Chowan, Perquimans, Richmond, Rowan, and Tyrrell Counties
82. Beaufort, Bertie, Bladen, Chatham, Greene, Orange, Person, Pitt, Rockingham, Surry, and Warren Counties
83. Burke, Carteret, Cumberland, Hyde, Jones, Lincoln, Nash, Wayne, and Wilkes Counties
84. Brunswick, Camden, Columbus, Craven, Edgecombe, Gates, Mecklenburg, New Hanover, Pasquotank, Robeson, and Stokes Counties
85. Granville, Guilford, Halifax, Hertford, Northampton, and Sampson Counties

Ohio.

86. Adams, Athens, Belmont, Brown, and Champaign Counties
87. Ashtabula, Butler, Fairfield, Hamilton, and Warren Counties
88. Clark, Coshocton, Gallia, Hocking, Huron, Knox, Lawrence, Meigs, and Monroe Counties
89. Clermont, Darke, Mercer, Delaware, Jackson, Pickaway, Pike, and Trumbull Counties
90. Clinton, Cuyahoga, Logan, Hardin, and Median Counties
91. Columbiana, Geauga, Green, Guernsey, and Jefferson Counties.
92. Fayette, Highland, Morgan, Muskingum, Richland, and Ross Counties
93. Harrison and Wayne Counties
94. Licking, Madison, Miami, Montgomery, Sandusky, Stark, and Union Counties
95. Perry, Portage, Preble, Scioto, Shelby, Tancaraswas, and Washington Counties. State recapitulation.

Pennsylvania.

96. Adams, Beaver, and Chester Counties
97. Allegheny and Armstrong Counties
98. Bedford, Bradford, Butler, Cambria, Centre, Clearfield, and Greene Counties
99. Berks and Bucks (part) Counties
100. Bucks (part) and Montgomery Counties
101. Columbia, Crawford, and Franklin Counties
102. Cumberland, Dauphin, Erie, and Mifflin Counties
103. Delaware and Fayette Counties
104. Huntington, Lehigh, Northampton, and Perry Counties
105. Indiana, Jefferson, Lebanon, and Luzerne Counties
106. Lancaster County
107. Northumberland, Lycoming, Mercer, McKean, and Potter Counties
108. City of Philadelphia
109. Philadelphia County (part)
110. Philadelphia County (part)
111. Pike, Schuylkill, and Somerset Counties
112. Susquehanna, Wayne, and Westmoreland Counties
113. Tioga, Union, Warren, and Washington Counties
114. Venango and York Counties. State recapitulation.

Rhode Island.

115. Bristol and Washington Counties

116. Kent and Newport Counties

117. Providence County

South Carolina.

118. Abbeville, Colleton, Darlington, Edgefield, Fairfield, Lancaster, and Orangeburg Counties
119. Barnwell, Charleston, Chesterfield, Horry, and Kershaw Counties
120. Beaufort, Chester, Georgetown, Greenville, Pendleton, Spartanburg, and Williamsburg, Counties
121. Laurens, Lexington, Marion, Marlboro, Richland, Sumter, Union, and York Counties

Tennessee.

122. Bedford, Davidson, Hardin, Hickman, Humphreys, Montgomery, Overton, Perry, Warren, Wayne, White, and Wilson Counties
123. Dickson, Franklin, Jackson, Lawrence, and Lincoln Counties
124. Giles, Maury, Rutherford, Shelby, Stewart, and Sumner Counties
125. Robertson, Smith, and Williamson Counties

Vermont.

126. Addison, Bennington, Grand Isle, and Rutland Counties
127. Caledonia, Chittenden, Essex, Franklin, Orange, and Orleans Counties
128. Washington, Windham, and Windsor Counties

Virginia (including present-day West Virginia).

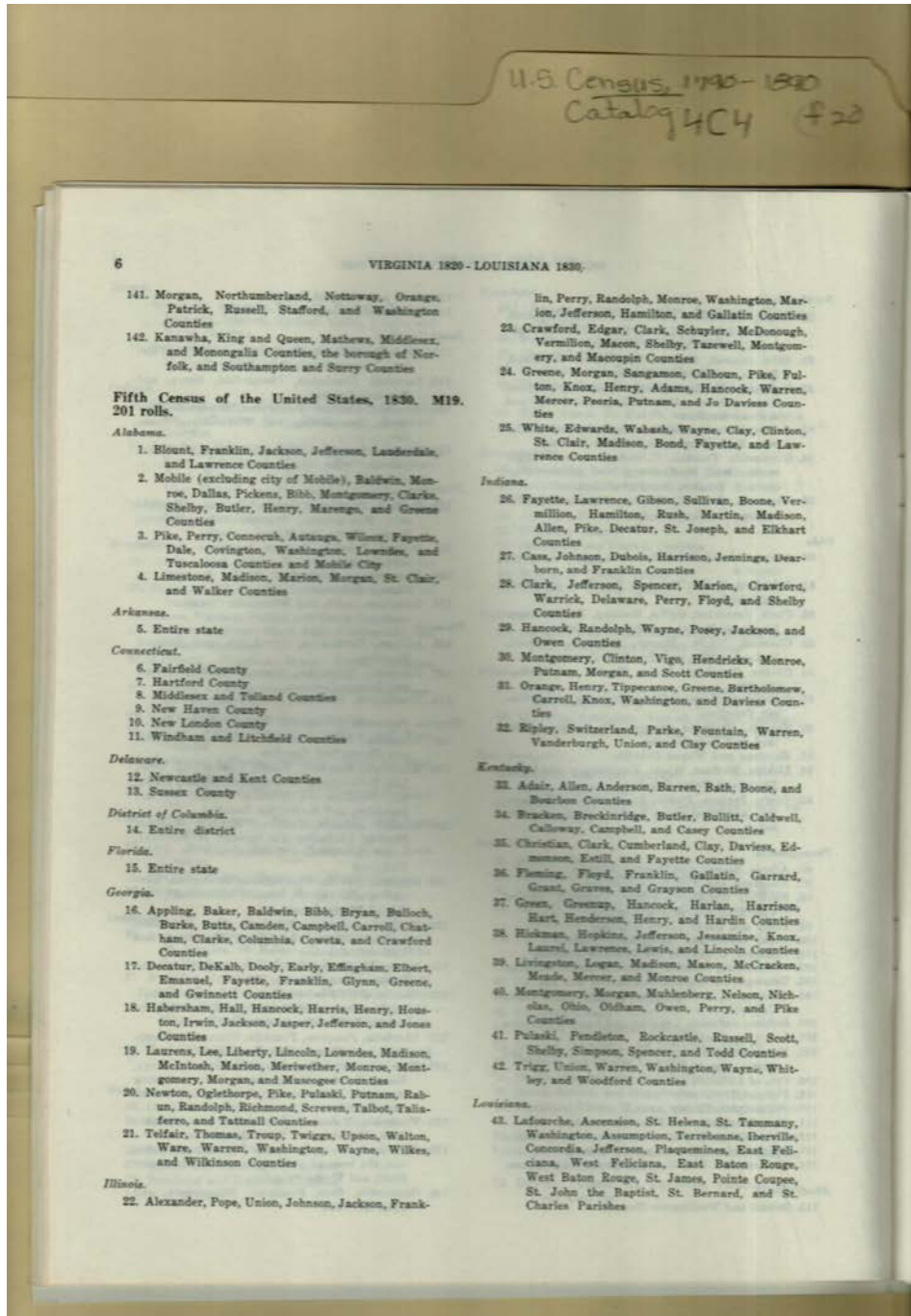
129. Accomack, Bath, Berkeley, Campbell, Caroline, and Chesterfield Counties
130. Albemarle, Botetourt, Cabell, Cumberland, Giles, Lee, Mecklenburg, Montgomery, Nelson, Nicholas, Northampton, Preston, Prince William, Randolph, and Rockbridge Counties
131. Amelia, Amherst, Grayson, Halifax, Madison, Norfolk (excluding the borough of Norfolk), and Prince Edward Counties, and the city of Richmond
132. Augusta, Brooke, Buckingham, Greenbrier, Hancock (excluding the city of Richmond), and Isle of Wight Counties
133. Bedford, Colpeper, Elizabeth City, Lancaster, Lewis, Monroe, New Kent, Richmond, and Tazewell Counties
134. Brunswick, Fluvanna, Jefferson, King George, and Princess Anne Counties
135. Charles City, Powhatan, Prince George, Spotsylvania, Sussex, and Westmoreland Counties, the city of Williamsburg, and York County
136. Charlotte, Fauquier, Franklin, Gloucester, Hampshire, and King William Counties
137. Dinwiddie (excluding the town of Petersburg), Essex, Fairfax, Hardy, James City (excluding the city of Williamsburg), Loudoun, and Lunenburg Counties
138. Frederick, Hanover, Harrison, Mason, Shenandoah, Warwick, and Wood Counties
139. Goochland, Henry, Louisa, and Nansemond Counties, the town of Petersburg, and Rockingham, Scott, and Wythe Counties
140. Greenville, Ohio, Pendleton, Pittsylvania, and Tyler Counties

Names:

Census Bureau
Records

Types:

booklet



Names:

Census Bureau
Records

Types:

booklet

LOUISIANA 1830 - NORTH CAROLINA 1830 7

1830 Census 1790-80
Catalog 1790-80
404 422

<p>44. St. Landry, Natchitoches, Rapides, St. Martin, St. Mary, Lafayette, Ouachita, Avoyelles, Catahoula, and Claiborne Parishes</p> <p>45. Orleans Parish</p> <p><i>Maine.</i></p> <p>46. Cumberland County</p> <p>47. Hancock and Washington Counties and a few entries for Penobscot and Lincoln Counties</p> <p>48. Kennebec County</p> <p>49. Lincoln County</p> <p>50. Oxford and Waldo Counties</p> <p>51. Somerset and Penobscot Counties</p> <p>52. York County</p> <p><i>Maryland.</i></p> <p>53. Allegany and Anne Arundel Counties</p> <p>54. City of Baltimore</p> <p>55. Baltimore (excluding the city of Baltimore), Calvert, and Caroline Counties</p> <p>56. Cecil, Charles, and Dorchester Counties</p> <p>57. Frederick, Harford, and Kent Counties</p> <p>58. Talbot, Washington, and Worcester Counties</p> <p><i>Massachusetts.</i></p> <p>59. Bristol County</p> <p>60. Norfolk and Barnstable Counties</p> <p>61. Essex County</p> <p>62. Franklin, Dukes, and Berkshire Counties</p> <p>63. Hampden County and a few entries for the town of Paxton in Worcester County</p> <p>64. Suffolk (excluding the city of Boston), Nantucket, Plymouth, and Hampshire Counties</p> <p>65. City of Boston</p> <p>66. Middlesex County (part)</p> <p>67. Middlesex County (part)</p> <p>68. Worcester County</p> <p><i>Michigan.</i></p> <p>69. Wayne, Monroe, Oakland, Lenawee, Macomb, St. Clair, Washtenaw, St. Joseph, Berrien, Cass, Van Buren, Michillimackinack, Brown, Crawford, Chippewa, and Ionia Counties</p> <p><i>Mississippi.</i></p> <p>70. Adams, Amite, Claiborne, Copiah, Covington, Franklin, Greene, Hancock, and Hinds Counties</p> <p>71. Jackson, Jones, Jefferson, Lawrence, Lowndes, Madison, Marion, Monroe, Perry, Rankin, Simpson, Warren, Washington, Wayne, Wilkinson, and Yazoo Counties</p> <p><i>Missouri.</i></p> <p>72. Lincoln, Marion, Chariton, Washington, Jefferson, Franklin, Gasconade, Crawford, Cole, Montgomery, Pike, St. Charles, St. Louis, Ste. Genevieve, Perry, St. Francois, and Cape Girardeau Counties</p> <p>73. Scott, New Madrid, Wayne, Callaway, Boone, Howard, Cooper, Saline, Lafayette, Clay, Jackson, Randolph, Madison, Ralls, and Ray Counties</p> <p><i>New Hampshire.</i></p> <p>74. Cheshire and Sullivan Counties</p> <p>75. Grafton and Coos Counties</p>	<p>76. Merrimack and Hillsboro Counties</p> <p>77. Rockingham County</p> <p>78. Strafford County</p> <p><i>New Jersey.</i></p> <p>79. Bergen and Essex Counties</p> <p>80. Burlington and Monmouth Counties</p> <p>81. Gloucester, Cape May, Salem, and Cumberland Counties</p> <p>82. Morris, Sussex, and Warren Counties</p> <p>83. Somerset, Middlesex, and Hunterdon Counties</p> <p><i>New York.</i></p> <p>84. Allegany and Albany Counties</p> <p>85. Broome, Cattaraugus, and Clinton Counties</p> <p>86. Chenango and Chautauque Counties</p> <p>87. Columbia County</p> <p>88. Cortland and Cayuga Counties</p> <p>89. Delaware County</p> <p>90. Franklin and Genesee Counties</p> <p>91. Herkimer and Hamilton Counties</p> <p>92. Jefferson and Lewis Counties</p> <p>93. Livingston and Madison Counties</p> <p>94. Monroe County</p> <p>95. Montgomery and Niagara Counties</p> <p>96. New York City, Wards 1-6</p> <p>97. New York City, Wards 7-9</p> <p>98. New York City, Wards 10-14</p> <p>99. Oneida County</p> <p>100. Oswego County</p> <p>101. Ontario County</p> <p>102. Otsego County</p> <p>103. Putnam, Rockland, and Suffolk Counties</p> <p>104. Queens and Dutchess Counties</p> <p>105. Rensselaer County</p> <p>106. Richmond and Ulster Counties</p> <p>107. St. Lawrence and Steuben Counties</p> <p>108. Saratoga County</p> <p>109. Seneca, Tioga, and Tompkins Counties</p> <p>110. Sullivan and Greene Counties</p> <p>111. Warren and Washington Counties</p> <p>112. Westchester and Kings Counties</p> <p>113. Orange County</p> <p>114. Erie and Essex Counties</p> <p>115. Orleans and Oswego Counties</p> <p>116. Schoharie and Schenectady Counties</p> <p>117. Wayne and Yates Counties</p> <p><i>North Carolina.</i></p> <p>118. Ashe, Anson, Burke, Buncombe, Brunswick, and Bertie Counties</p> <p>119. Beaufort, Bladen, Craven, Cabarrus, Currituck, Caswell, Chowan, Camden, and Chatham Counties</p> <p>120. Columbus, Cumberland, Carteret, Duplin, Davidson, Edgecombe, and Franklin Counties</p> <p>121. Granville, Gates, Guilford, Greene, Hyde, Halifax, Haywood, and Hertford Counties</p> <p>122. Iredell, Johnston, Jones, Lincoln, Lenoir, Mecklenburg, Martin, and Moore Counties</p> <p>123. Macon, Montgomery, Northampton, New Hanover, Nash, Onslow, and Orange Counties</p> <p>124. Person, Pitt, Perquimans, Pasquotank, Richmond, Robeson, Rockingham, Rowan, and Rutherford Counties</p>
--	--

Names:

Census Bureau
Records

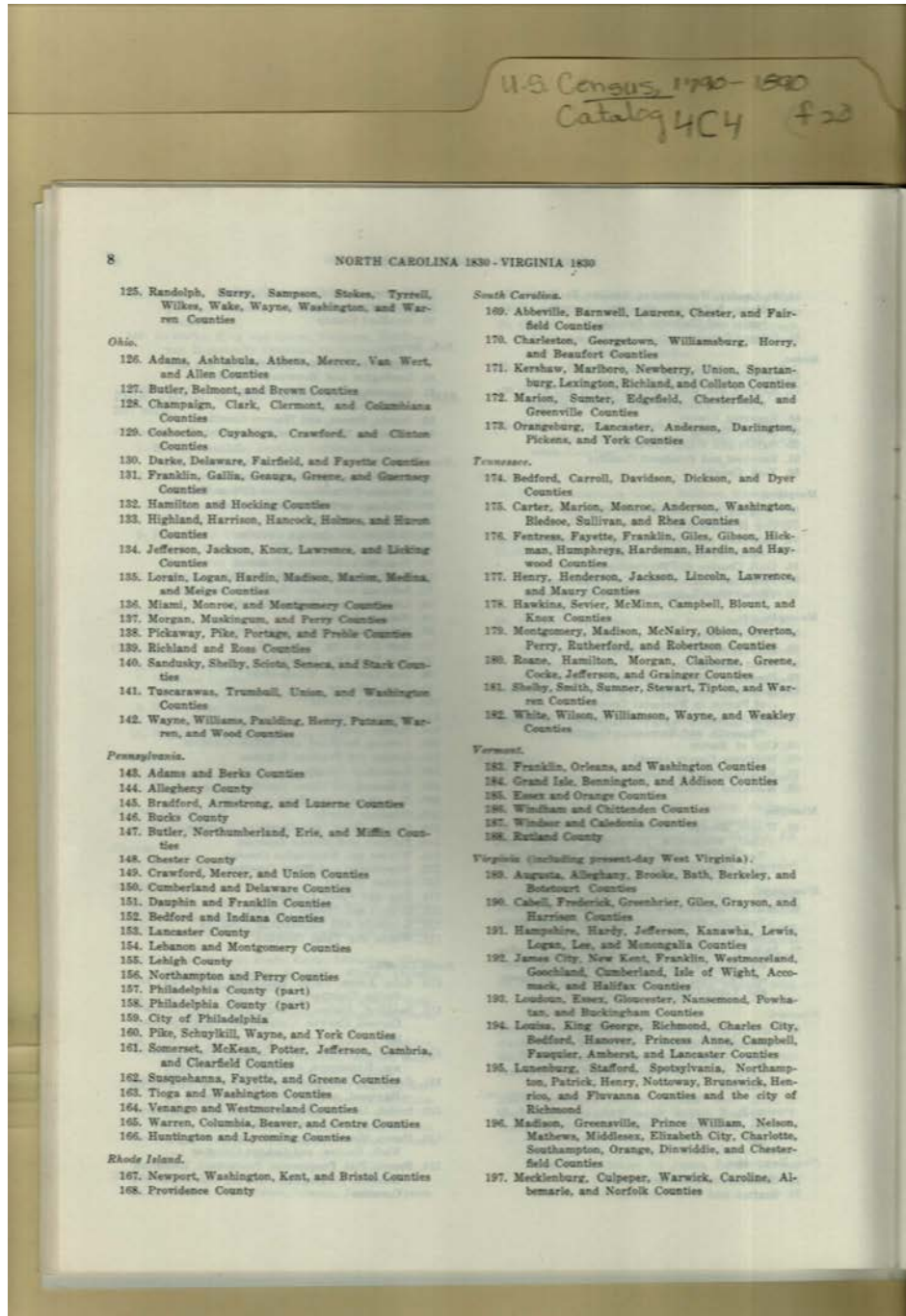
Types:

booklet

Frances Cabaniss Roberts Collection: Series 4, Subseries C, Box 4, Folder 20

US "Federal Population Censuses 1790-1890" Catalog, 1979

Image 18 r04c04-20-000-0822 [Contents](#) [Index](#) [About](#)

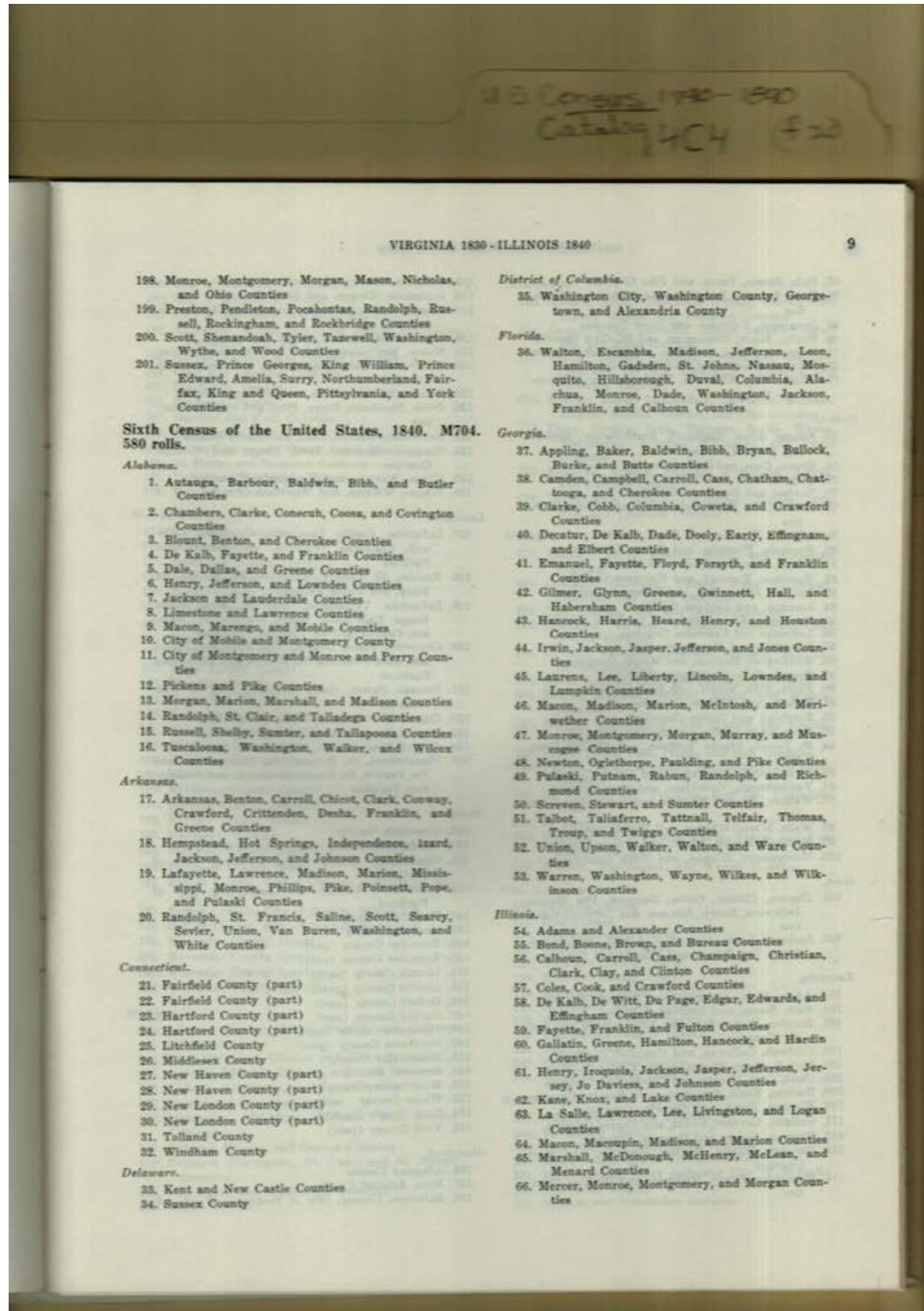


Names:

Census Bureau
Records

Types:

booklet



VIRGINIA 1830-ILLINOIS 1840

198. Monroe, Montgomery, Morgan, Mason, Nicholas, and Ohio Counties
199. Preston, Pendleton, Pocahontas, Randolph, Russell, Rockingham, and Rockbridge Counties
200. Scott, Shenandoah, Tyler, Tazewell, Washington, Wythe, and Wood Counties
201. Sussex, Prince Georges, King William, Prince Edward, Amelia, Surry, Northumberland, Fairfax, King and Queen, Pittsylvania, and York Counties

Sixth Census of the United States, 1840. M704. 580 rolls.

Alabama.

1. Autauga, Barbour, Baldwin, Bibb, and Butler Counties
2. Chambers, Clarke, Conecuh, Coosa, and Covington Counties
3. Blount, Benton, and Cherokee Counties
4. De Kalb, Fayette, and Franklin Counties
5. Dale, Dallas, and Greene Counties
6. Henry, Jefferson, and Lowndes Counties
7. Jackson and Lauderdale Counties
8. Limestone and Lawrence Counties
9. Macon, Marengo, and Mobile Counties
10. City of Mobile and Montgomery County
11. City of Montgomery and Monroe and Perry Counties
12. Pickens and Pike Counties
13. Morgan, Marion, Marshall, and Madison Counties
14. Randolph, St. Clair, and Talladega Counties
15. Russell, Shelby, Sumter, and Tallapoosa Counties
16. Tuscaloosa, Washington, Walker, and Wilcox Counties

Arkansas.

17. Arkansas, Benton, Carroll, Chicot, Clark, Conway, Crawford, Crittenden, Desha, Franklin, and Greene Counties
18. Hempstead, Hot Springs, Independence, Izard, Jackson, Jefferson, and Johnson Counties
19. Lafayette, Lawrence, Madison, Marion, Mississippi, Monroe, Phillips, Pike, Poinsett, Pope, and Pulaski Counties
20. Randolph, St. Francis, Saline, Scott, Sevier, Union, Van Buren, Washington, and White Counties

Connecticut.

21. Fairfield County (part)
22. Fairfield County (part)
23. Hartford County (part)
24. Hartford County (part)
25. Litchfield County
26. Middlesex County
27. New Haven County (part)
28. New Haven County (part)
29. New London County (part)
30. New London County (part)
31. Tolland County
32. Windham County

Delaware.

33. Kent and New Castle Counties
34. Sussex County

District of Columbia.

35. Washington City, Washington County, Georgetown, and Alexandria County

Florida.

36. Walton, Escambia, Madison, Jefferson, Leon, Hamilton, Gadsden, St. Johns, Nassau, Mosquito, Hillsborough, Duval, Columbia, Alabama, Monroe, Dade, Washington, Jackson, Franklin, and Calhoun Counties

Georgia.

37. Appling, Baker, Baldwin, Bibb, Bryan, Bullock, Burke, and Butts Counties
38. Camden, Campbell, Carroll, Cass, Chatham, Chattooga, and Cherokee Counties
39. Clarke, Cobb, Columbia, Coweta, and Crawford Counties
40. Decatur, De Kalb, Dade, Dooley, Early, Effingham, and Elbert Counties
41. Emanuel, Fayette, Floyd, Forsyth, and Franklin Counties
42. Gilmer, Glynn, Greene, Gwinnett, Hall, and Habersham Counties
43. Hancock, Harris, Heard, Henry, and Houston Counties
44. Irwin, Jackson, Jasper, Jefferson, and Jones Counties
45. Laurens, Lee, Liberty, Lincoln, Lowndes, and Lumpkin Counties
46. Macon, Madison, Marion, McIntosh, and Meriwether Counties
47. Monroe, Montgomery, Morgan, Murray, and Muscogee Counties
48. Newton, Oglethorpe, Paulding, and Pike Counties
49. Pulaski, Putnam, Rabun, Randolph, and Richmond Counties
50. Screven, Stewart, and Sumter Counties
51. Talbot, Taliaferro, Tattnall, Telfair, Thomas, Troup, and Twiggs Counties
52. Union, Upson, Walker, Walton, and Ware Counties
53. Warren, Washington, Wayne, Wilkes, and Wilkinson Counties

Illinois.

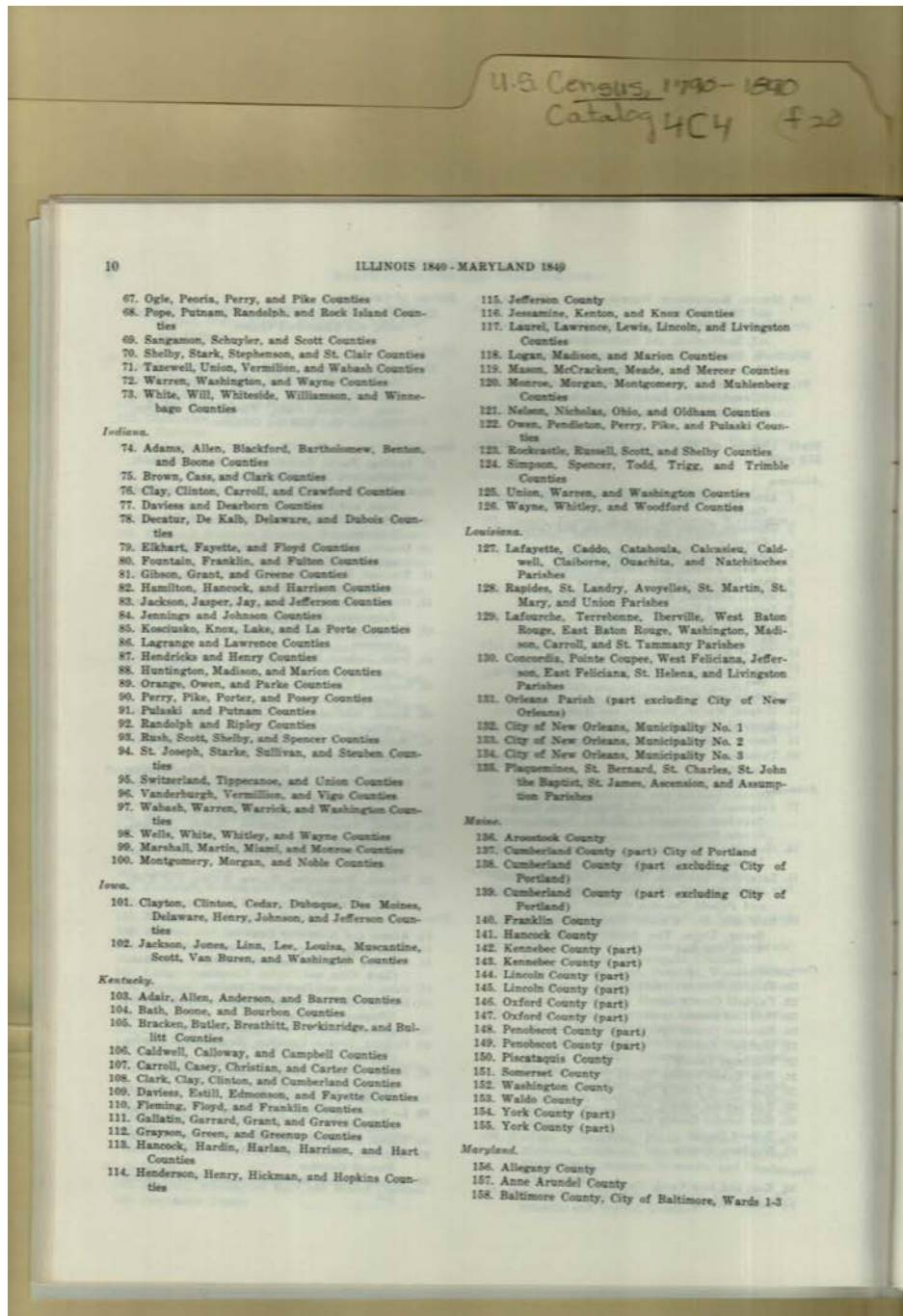
54. Adams and Alexander Counties
55. Bond, Boone, Brown, and Bureau Counties
56. Calhoun, Carroll, Cass, Champaign, Christian, Clark, Clay, and Clinton Counties
57. Coles, Cook, and Crawford Counties
58. De Kalb, De Witt, Du Page, Edgar, Edwards, and Effingham Counties
59. Fayette, Franklin, and Fulton Counties
60. Gallatin, Greene, Hamilton, Hancock, and Hardin Counties
61. Henry, Iroquois, Jackson, Jasper, Jefferson, Jersey, Jo Daviess, and Johnson Counties
62. Kane, Knox, and Lake Counties
63. La Salle, Lawrence, Lee, Livingston, and Logan Counties
64. Macon, Macoupin, Madison, and Marion Counties
65. Marshall, McDonough, McHenry, McLean, and Menard Counties
66. Mercer, Monroe, Montgomery, and Morgan Counties

Names:

Census Bureau
Records

Types:

booklet



Names:

Census Bureau
Records

Types:

booklet

MARYLAND 1840 - NEW JERSEY 1840 11

*1830 Census 1790-1890
Catalog 404 420*

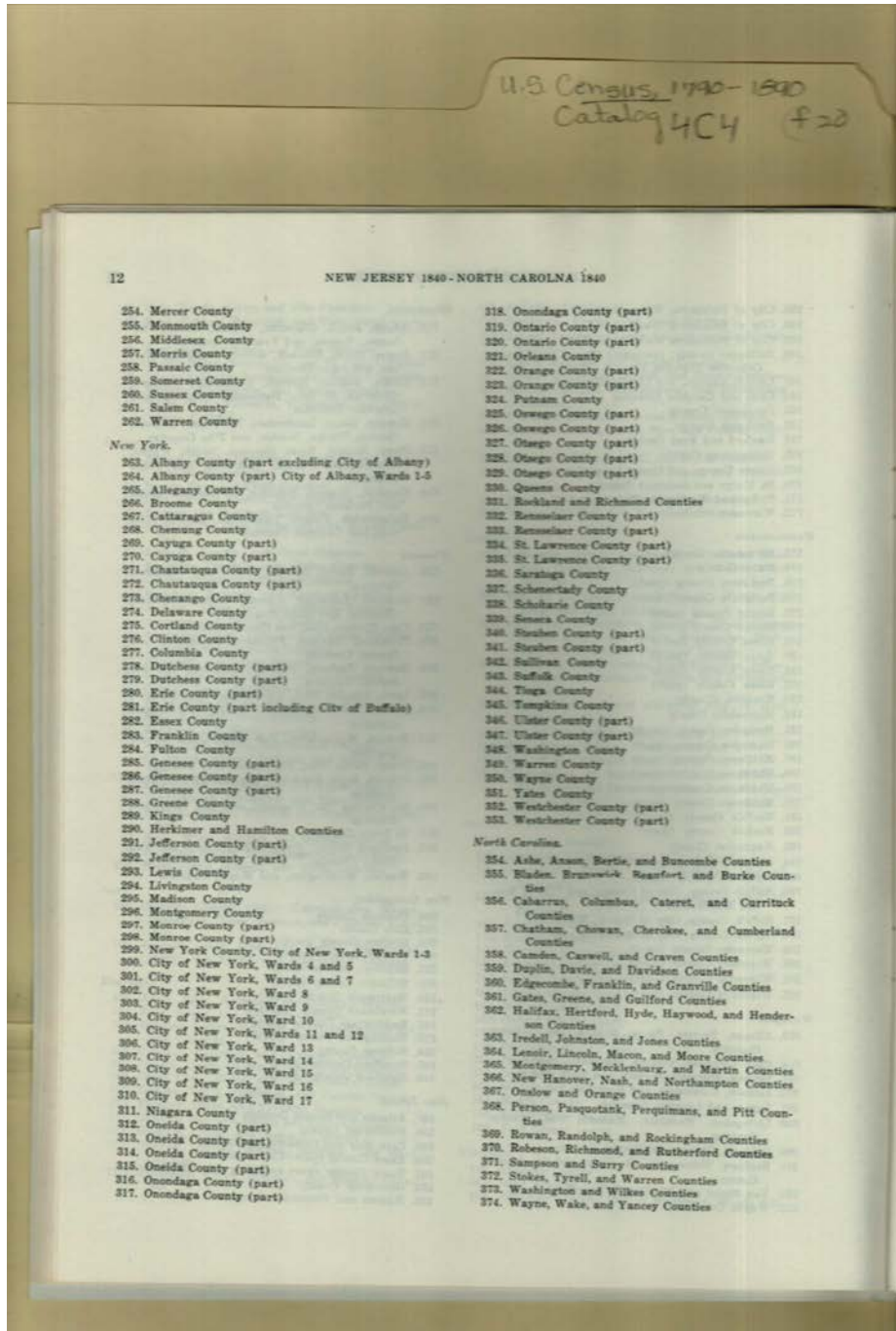
159. City of Baltimore, Wards 4-6	<i>Mississippi.</i>
160. City of Baltimore, Wards 7-10	213. Adams, Amite, Claiborne, Copiah, Clarke, Covington, Greene, and Franklin Counties
161. City of Baltimore, Wards 11 and 12	214. Jasper, Hinds, Hancock, Holmes, Jackson, Jefferson, and Jones Counties
162. Baltimore County, (excluding City of Baltimore) Collection Districts 1-5	215. Attala, Bolivar, Carroll, Chickasaw, Choctaw, Coahoma, De Soto, Itawamba, Lafayette, and Lowndes Counties
163. Carroll, Calvert, and Charles Counties	216. Kemper, Leake, Lauderdale, Lawrence, Madison, Marion, Nesoba, Newton, and Pike Counties
164. Cecil and Caroline Counties	217. Perry, Rankin, Scott, Simpson, Smith, Wayne, Washington, Warren, Wilkinson, and Yazoo Counties
165. Dorchester County	218. Marshall, Monroe, Noxubee, Oktibbeha, Panola, and Pontotoc Counties
166. Frederick County	219. Tallahatchie, Tippah, Tishomingo, Tunica, Winston, and Yalobush Counties
167. Harford and Kent Counties	<i>Missouri.</i>
168. Montgomery County	220. Audrain, Barry, Benton, Boone, and Buchanan Counties
169. Prince George and Queen Annes Counties	221. Caldwell, Callaway, Carroll, Cape Girardeau, Chariton, and Clark Counties
170. St. Marys and Somerset Counties	222. Clay, Clinton, Cole, and Cooper Counties
171. Talbot and Washington Counties	223. Crawford, Daviess, Franklin, Gasconade, and Greene Counties
172. Worcester County	224. Howard, Jackson, Jefferson, Johnson, and Lafayette Counties
<i>Massachusetts.</i>	225. Lewis, Lincoln, Linn, and Livingston Counties
173. Barnstable County	226. Macon, Madison, Marion, Miller, and Monroe Counties
174. Dukes County	227. Morgan, Montgomery, New Madrid, and Newton Counties
175. Berkshire County (part)	228. Perry, Pettis, Pike, Platte, and Polk Counties
176. Berkshire County (part)	229. Pulaski, Ralls, Randolph, Ray, Ripley, and Rives Counties
177. Bristol County (part)	230. St. Charles, St. Francois, and Ste. Genevieve Counties
178. Bristol County (part)	231. St. Louis County
179. Essex County (part)	232. Stoddard, Shelby, Scott, Saline, Taney, and Van Buren Counties
180. Essex County (part)	233. Warren, Washington, and Wayne Counties
181. Essex County (part)	<i>New Hampshire.</i>
182. Essex County (part)	234. Cheshire County
183. Franklin County	235. Coos County
184. Hampshire County	236. Grafton County (part)
185. Hampden County (part)	237. Grafton County (part)
186. Hampden County (part)	238. Hillsboro County (part)
187. Middlesex County (part)	239. Hillsboro County (part)
188. Middlesex County (part)	240. Merrimack County (part)
189. Middlesex County (part)	241. Merrimack County (part)
190. Middlesex County (part)	242. Rockingham County (part)
191. Norfolk County (part)	243. Rockingham County (part)
192. Norfolk County (part)	244. Sullivan County
193. Nantucket County	245. Strafford County (part)
194. Plymouth County (part)	246. Strafford County (part)
195. Plymouth County (part)	<i>New Jersey.</i>
196. Suffolk County, City of Chelsea and City of Boston, Wards 9-12	247. Atlantic and Bergen Counties
197. Suffolk County, City of Boston, Wards 5-8	248. Burlington County
198. Suffolk County, City of Boston, Wards 1-4	249. Cape May and Cumberland Counties
199. Worcester County (part)	250. Essex County (part) City of Newark
200. Worcester County (part)	251. Essex County (part) excluding City of Newark
201. Worcester County (part)	252. Gloucester County
202. Worcester County (part)	253. Hudson and Hunterdon Counties
<i>Michigan.</i>	
203. Allegan, Berrien, Barry, Branch, and Calhoun Counties	
204. Cass, Chippewa, Clinton, and Eaton Counties	
205. Genesee, Hillsdale, Ingham, and Ionia Counties	
206. Jackson, Kalamazoo, and Kent Counties	
207. Lapeer and Lenawee Counties	
208. Livingston, Mackinac, Macomb, and Monroe Counties	
209. Oakland, Ottawa, and Oceana Counties	
210. Saginaw, Shiawassee, St. Clair, and St. Joseph Counties	
211. Van Buren and Washtenaw Counties	
212. Wayne County	

Names:

Census Bureau
Records

Types:

booklet



Names:

Census Bureau
Records

Types:

booklet

OHIO 1840 - PENNSYLVANIA 1840 13

*US Census 1790-1890
Catalog 1979*

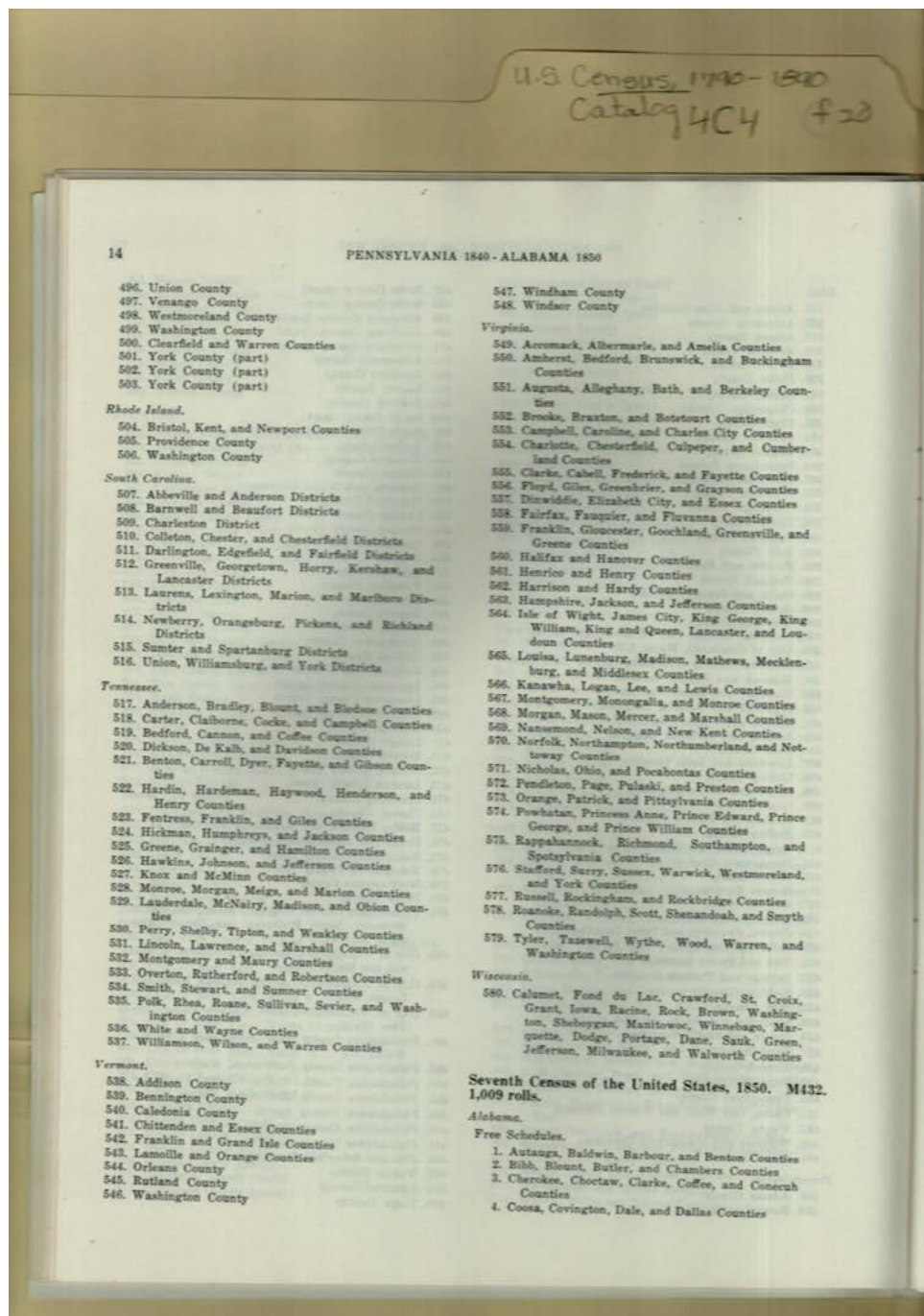
<i>Ohio.</i>	
375. Adams and Allen Counties	437. Berks County (part)
376. Ashtabula County	438. Berks County (part)
377. Athens County	439. Allegheny County (part)
378. Belmont County	440. Allegheny County (part)
379. Brown County	441. Allegheny County (part)
380. Butler County	442. Armstrong County
381. Carroll County	443. Bradford County
382. Champaign County	444. Beaver County
383. Clark County	445. Bedford County
384. Clermont County	446. Bucks County (part)
385. Clinton County	447. Bucks County (part)
386. Columbiana County	448. Butler County
387. Coshocton County	449. Columbia County
388. Crawford County	450. Clinton County
389. Cuyahoga County	451. Cambria and Centre Counties
390. Darke County	452. Crawford County
391. Delaware County	453. Chester County (part)
392. Erie County	454. Chester County (part)
393. Fayette and Franklin Counties	455. Cumberland County
394. Fairfield County	456. Dauphin County
395. Gallia and Geauga Counties	457. Delaware County
396. Greene County	458. Franklin County
397. Guernsey County	459. Erie County
398. Hamilton County, City of Cincinnati, Wards 1-4	460. Fayette County
399. City of Cincinnati, Wards 5-7	461. Greene County
400. Hamilton County (excluding City of Cincinnati)	462. Huntingdon County
401. Hancock and Hardin Counties	463. Indiana County
402. Harrison and Henry Counties	464. Jefferson and Juniata Counties
403. Highland and Hocking Counties	465. Lancaster County (part)
404. Holmes and Huron Counties	466. Lancaster County (part)
405. Jackson and Jefferson Counties	467. Lancaster County (part)
406. Knox County	468. Lebanon County
407. Lawrence and Lake Counties	469. Lehigh County
408. Licking County	470. Monroe County
409. Logan and Lorain Counties	471. Luzerne County (part)
410. Lucas County	472. Luzerne County (part)
411. Madison and Marion Counties	473. Lycoming County
412. Medina County	474. Mercer County
413. Meigs and Mercer Counties	475. Mifflin, McKean, and Northumberland Counties
414. Montgomery County	476. Potter and Susquehanna Counties
415. Miami County	477. Montgomery County (part)
416. Monroe County	478. Montgomery County (part)
417. Morgan County	479. Northampton County
418. Muskingum County	480. Perry County
419. Ottawa, Paulding, and Perry Counties	481. Philadelphia County, City of Philadelphia, North Mulberry, South Mulberry, and Upper Delaware Wards
420. Pickaway County	482. City of Philadelphia, North, High Street, Chestnut, and Middle Wards
421. Pike and Preble Counties	483. City of Philadelphia, South, Walnut, Dock, and Locust Wards
422. Portage and Putnam Counties	484. City of Philadelphia, New Market, Cedar, and Pine Wards
423. Richland County	485. Philadelphia County, City of Northern Liberties, Wards 1-7
424. Ross County	486. Philadelphia County, Southwark, Wards 1-5
425. Sandusky and Scioto Counties	487. Philadelphia County, Spring Garden, Wards 1-4
426. Seneca and Shelby Counties	488. Philadelphia County, Kensington, Wards 1-5
427. Stark County	489. Philadelphia County (part)
428. Summit County	490. Philadelphia County (part)
429. Trumbull County	491. Philadelphia County (part)
430. Tuscarawas County	492. Pike and Schuylkill Counties
431. Union, Van Wert, and Warren Counties	493. Wayne County
432. Wayne County	494. Somerset County
433. Williams and Washington Counties	495. Tioga County
434. Wood County	
<i>Pennsylvania.</i>	
435. Adams County	
436. Berks County (part)	

Names:

Census Bureau
Records

Types:

booklet

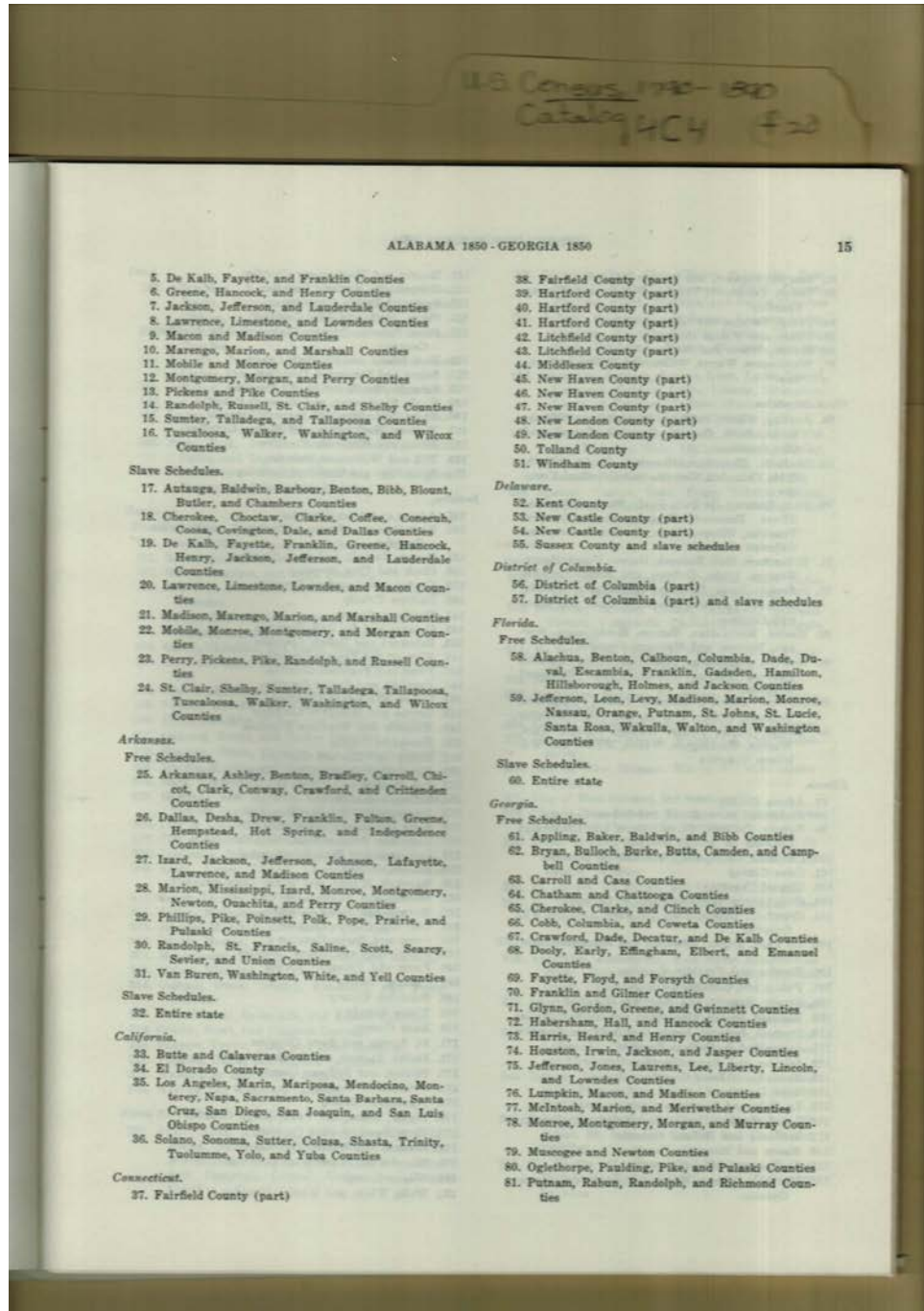


Names:

Census Bureau
Records

Types:

booklet



Names:

Census Bureau
 Records

Types:

booklet

U.S. Census, 1790-1890
Catalog 4C4 f20

16

GEORGIA 1850-INDIANA 1850

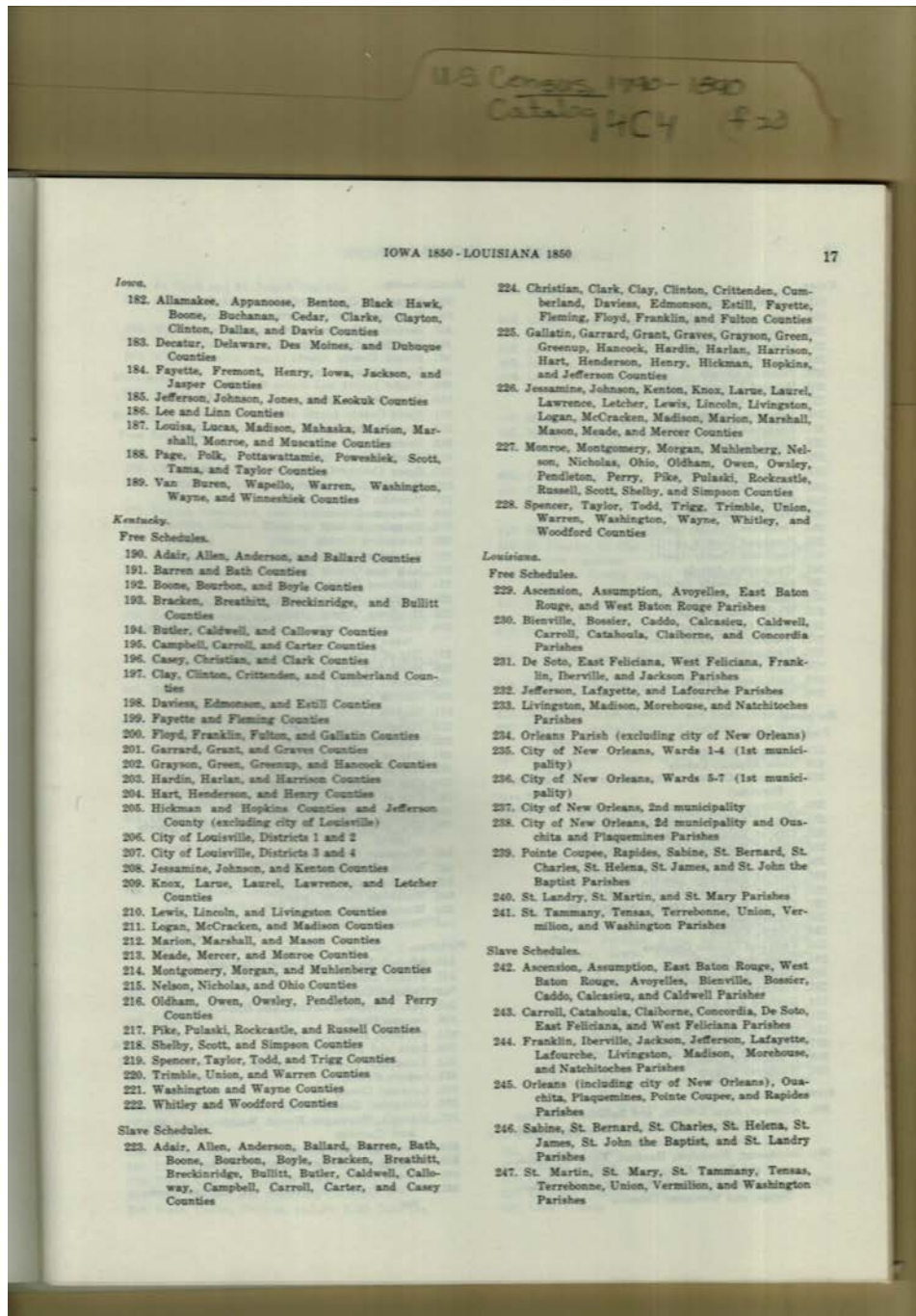
<p>82. Screven, Stewart, and Sumter Counties</p> <p>83. Talbot, Taliaferro, Tattnall, Telfair, and Thomas Counties</p> <p>84. Troup, Twiggs, and Union Counties</p> <p>85. Upson and Walker Counties</p> <p>86. Walton, Ware, and Warren Counties</p> <p>87. Washington, Wayne, Wilkes, and Wilkinson Counties</p> <p>Slave Schedules.</p> <p>88. Appling, Baker, Baldwin, Bibb, Bryan, Bullock, Burke, Butts, Camden, Campbell, Carroll, and Cass Counties</p> <p>89. Chatham, Chattooga, Cherokee, Clarke, Clinch, Cobb, Columbia, Coweta, and Crawford Counties</p> <p>90. Dade, Decatur, De Kalb, Dooly, Early, Effingham, Elbert, Emanuel, Fayette, Floyd, Forsyth, Franklin, Gilmer, Glynn, Gordon, Greene, and Gwinnett Counties</p> <p>91. Habersham, Hall, Hancock, Harris, Heard, Henry, Houston, Irwin, Jackson, and Jasper Counties</p> <p>92. Jefferson, Jones, Laurens, Lee, Liberty, Lincoln, Lowndes, Lumpkin, Macon, Madison, and McIntosh Counties</p> <p>93. Marion, Meriwether, Monroe, Montgomery, Morgan, Murray, and Muscogee Counties</p> <p>94. Newton, Oglethorpe, Paulding, Pike, Pulaski, Putnam, Rabun, Randolph, and Richmond Counties</p> <p>95. Screven, Stewart, Sumter, Talbot, Taliaferro, Tattnall, Telfair, Thomas, and Troup Counties</p> <p>96. Twiggs, Union, Upson, Walker, Walton, Ware, Warren, Washington, Wayne, Wilkes, and Wilkinson Counties</p> <p><i>Illinois.</i></p> <p>97. Adams County.</p> <p>98. Alexander, Bond, Boone, and Brown Counties</p> <p>99. Bureau, Calhoun, Carroll, Cass, and Champaign Counties</p> <p>100. Christian, Clark, Clay, and Clinton Counties</p> <p>101. Coles County</p> <p>102. City of Chicago.</p> <p>103. Cook County (excluding city of Chicago)</p> <p>104. Crawford, Cumberland, De Kalb, and De Witt Counties</p> <p>105. Du Page, Edgar, Edwards, and Effingham Counties</p> <p>106. Fayette and Franklin Counties</p> <p>107. Fulton and Gallatin Counties</p> <p>108. Greene, Grundy, and Hamilton Counties</p> <p>109. Hancock, Hardin, Henderson, and Henry Counties</p> <p>110. Iroquois, Jackson, Jasper, and Jefferson Counties</p> <p>111. Jersey and Jo Daviess Counties</p> <p>112. Johnson and Kane Counties</p> <p>113. Kendall and Knox Counties</p> <p>114. Lake County</p> <p>115. La Salle and Lawrence Counties</p> <p>116. Lee, Livingston, Logan, and McDonough Counties</p> <p>117. McHenry and McLean Counties</p> <p>118. Macon and Macoupin Counties</p> <p>119. Madison and Marion Counties</p> <p>120. Marshall, Mason, Massac, Menard, and Mercer Counties</p>	<p>121. Monroe and Montgomery Counties</p> <p>122. Morgan and Meritrie Counties</p> <p>123. Ogle and Peoria Counties</p> <p>124. Perry, Piatt, and Pike Counties</p> <p>125. Pope, Pulaski, Putnam, Randolph, and Richland Counties</p> <p>126. Rock Island and St. Clair Counties</p> <p>127. Saline and Sangamon Counties</p> <p>128. Schuyler, Scott, and Shelby Counties</p> <p>129. Stark, Stephenson, and Tazewell Counties</p> <p>130. Union, Vermillion, and Wabash Counties</p> <p>131. Warren, Washington, and Wayne Counties</p> <p>132. White and Whiteside Counties</p> <p>133. Will and Williamson Counties</p> <p>134. Winnebago and Woodford Counties</p> <p><i>Indiana.</i></p> <p>135. Adams and Allen Counties</p> <p>136. Bartholomew, Benton, Blackford, and Boone Counties</p> <p>137. Brown, Carroll, and Cass Counties</p> <p>138. Clark and Clay Counties</p> <p>139. Clinton and Crawford Counties</p> <p>140. Daviess County</p> <p>141. Dearborn County</p> <p>142. Decatur and De Kalb Counties</p> <p>143. Delaware and Dubois Counties</p> <p>144. Elkhart and Fayette Counties</p> <p>145. Floyd and Fountain Counties</p> <p>146. Franklin and Fulton Counties</p> <p>147. Gibson and Grant Counties</p> <p>148. Greene and Hamilton Counties</p> <p>149. Hancock and Harrison Counties</p> <p>150. Hendricks County</p> <p>151. Henry and Howard Counties</p> <p>152. Huntington, Jackson, and Jasper Counties</p> <p>153. Jay County</p> <p>154. Jefferson County</p> <p>155. Jennings and Johnson Counties</p> <p>156. Knox and Kosciusko Counties</p> <p>157. Lagrange, Lake, and La Porte Counties</p> <p>158. Lawrence and Madison Counties</p> <p>159. Marion County</p> <p>160. Marshall, Martin, and Miami Counties</p> <p>161. Monroe and Montgomery Counties</p> <p>162. Morgan and Noble Counties</p> <p>163. Ohio and Orange Counties</p> <p>164. Owen and Parke Counties</p> <p>165. Perry, Pike, and Porter Counties</p> <p>166. Posey and Pulaski Counties</p> <p>167. Putnam County</p> <p>168. Randolph County</p> <p>169. Ripley County</p> <p>170. Rush County</p> <p>171. St. Joseph and Scott Counties</p> <p>172. Shelby, Spencer, and Starke Counties</p> <p>173. Steuben and Sullivan Counties</p> <p>174. Switzerland County</p> <p>175. Tippecanoe County</p> <p>176. Tipton, Union, and Vanderburgh Counties</p> <p>177. Vermillion and Vigo Counties</p> <p>178. Wabash and Warren Counties</p> <p>179. Warrick and Washington Counties</p> <p>180. Wayne County</p> <p>181. Wells, White, and Whitley Counties</p>
--	---

Names:

Census Bureau
Records

Types:

booklet

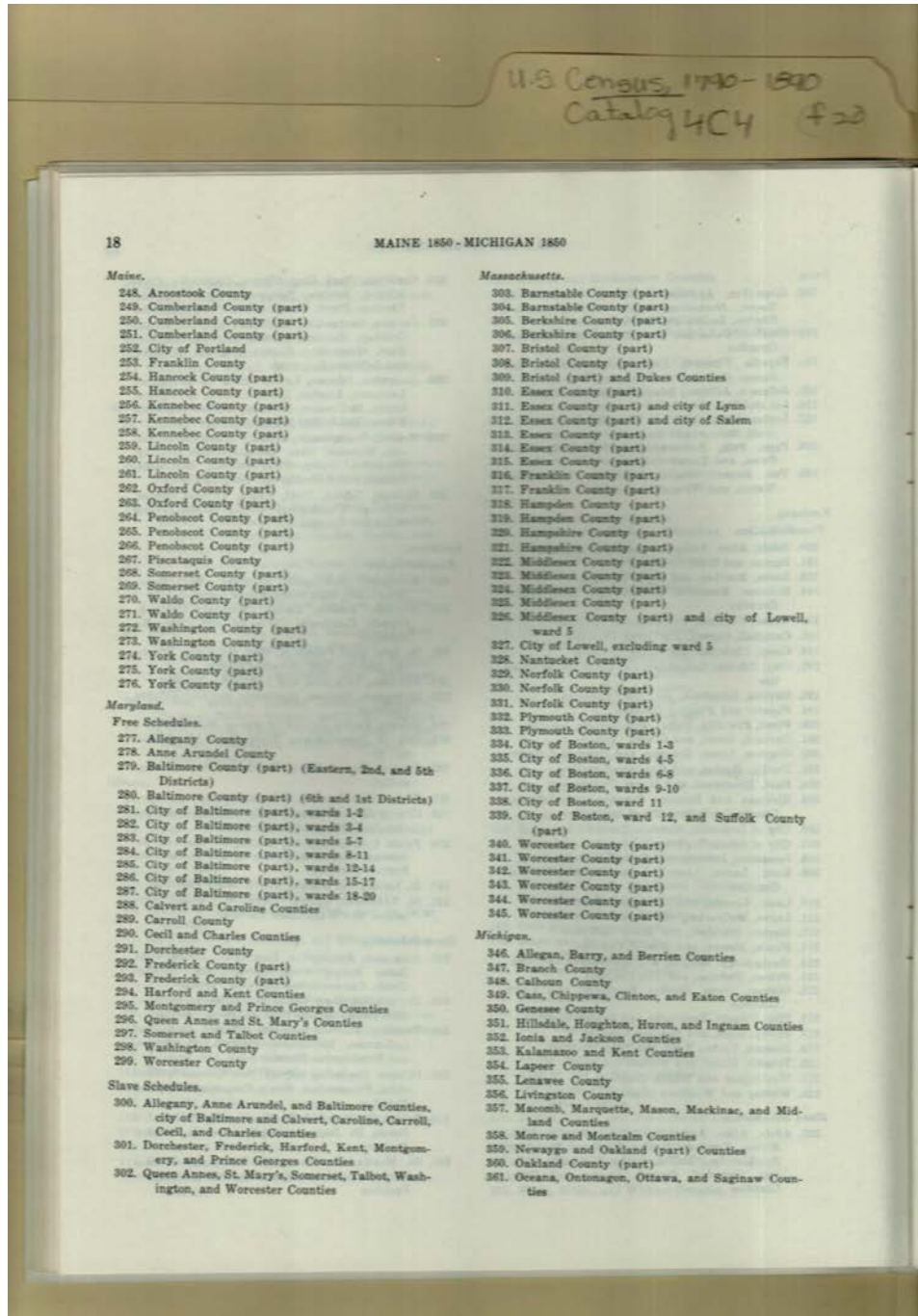


Names:

Census Bureau
Records

Types:

booklet

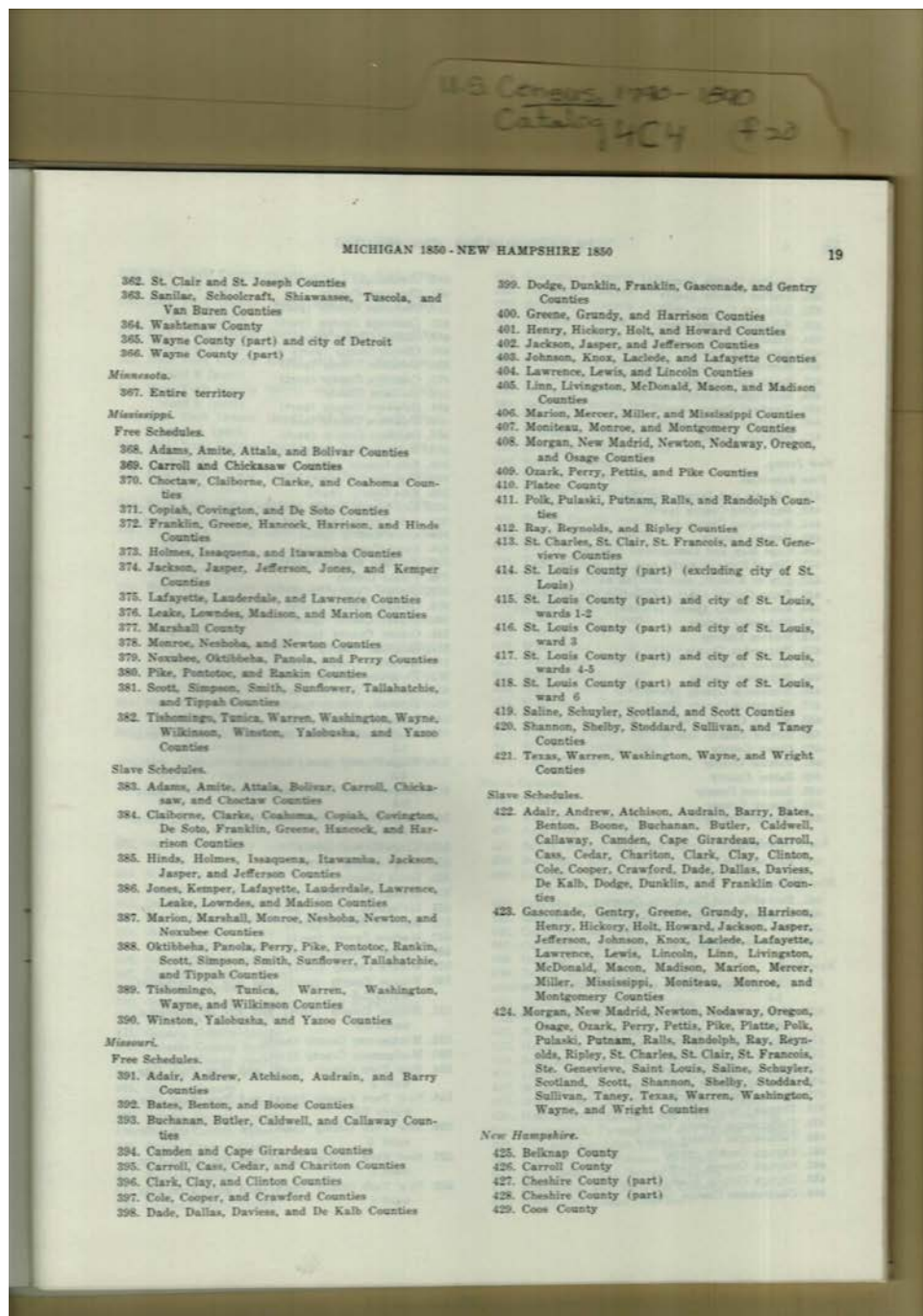


Names:

Census Bureau
Records

Types:

booklet

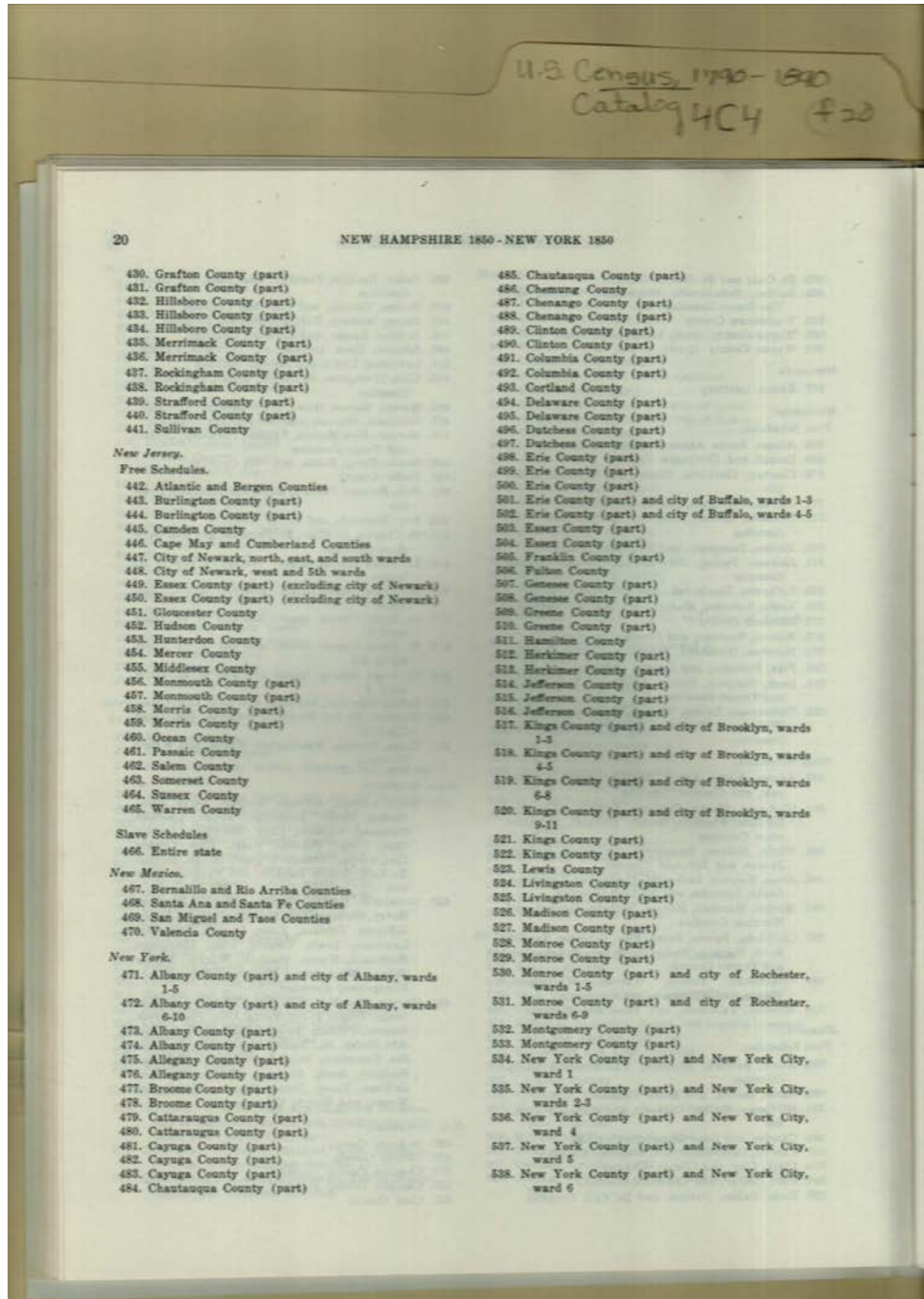


Names:

Census Bureau
 Records

Types:

booklet



Names:

Census Bureau
Records

Types:

booklet

NEW YORK 1850 - NORTH CAROLINA 1850 21

U.S. Census 1790-1890
Catalog 404 f20

539. New York County (part) and New York City, ward 7 (part)	584. Rensselaer County (part)
540. New York County (part) and New York City, ward 7 (part)	585. Rensselaer County (part)
541. New York County (part) and New York City, ward 8 (part)	586. Rensselaer County (part)
542. New York County (part) and New York City, ward 8 (part)	587. Richmond County
543. New York County (part) and New York City, ward 9 (part)	588. Rockland County
544. New York County (part) and New York City, ward 9 (part)	589. St. Lawrence County (part)
545. New York County (part) and New York City, ward 10.	590. St. Lawrence County (part)
546. New York County (part) and New York City, ward 11 (part)	591. St. Lawrence County (part)
547. New York County (part) and New York City, ward 11 (part)	592. Saratoga County (part)
548. New York County (part) and New York City, ward 12 (part)	593. Saratoga County (part)
549. New York County (part) and New York City, ward 12 (part)	594. Schoenectady County
550. New York County (part) and New York City, ward 13	595. Schoharie County (part)
551. New York County (part) and New York City, ward 14	596. Schoharie County (part)
552. New York County (part) and New York City, ward 15	597. Seneca County
553. New York County (part) and New York City, ward 16 (part)	598. Steuben County (part)
554. New York County (part) and New York City, ward 16 (part)	599. Steuben County (part)
555. New York County (part) and New York City, ward 17 (part)	600. Steuben County (part)
556. New York County (part) and New York City, ward 17 (part)	601. Suffolk County (part)
557. New York County (part) and New York City, ward 18 (part)	602. Suffolk County (part)
558. New York County (part) and New York City, ward 18 (part)	603. Sullivan County
559. New York County (part) and New York City, ward 19	604. Tioga County
560. Niagara County (part)	605. Tompkins County (part)
561. Niagara County (part)	606. Tompkins County (part)
562. Oneida County (part)	607. Ulster County (part)
563. Oneida County (part) and city of Utica	608. Ulster County (part)
564. Oneida County (part)	609. Warren County
565. Oneida County (part)	610. Washington County (part)
566. Oneida County (part)	611. Washington County (part)
567. Onondaga County (part)	612. Wayne County (part)
568. Onondaga County (part) and city of Syracuse	613. Wayne County (part)
570. Onondaga County (part)	614. Westchester County (part)
571. Ontario County (part)	615. Westchester County (part)
572. Ontario County (part)	616. Wyoming County (part)
573. Orange County (part)	617. Wyoming County (part)
574. Orange County (part)	618. Yates County
575. Orleans County	
576. Oswego County (part)	
577. Oswego County (part)	
578. Oswego County (part)	
579. Otsego County (part)	
580. Otsego County (part)	
581. Putnam County	
582. Queens County (part)	
583. Queens County (part)	

North Carolina.

Free Schedules.

619. Alamance, Alexander, and Anson Counties
620. Ashe and Beaufort Counties
621. Bertie, Bladen, and Brunswick Counties
622. Buncombe, Burke, and Cabarrus Counties
623. Caldwell, Camden, Carteret, and Caswell Counties
624. Catawba and Chatham Counties
625. Cherokee, Chowan, and Cleveland Counties
626. Columbus and Craven Counties
627. Cumberland and Currituck Counties
628. Davidson and Davie Counties
629. Duplin and Edgecomb Counties
630. Forsyth, Franklin, and Gaston Counties
631. Gates and Granville Counties
632. Greene and Guilford Counties
633. Halifax and Haywood Counties
634. Henderson, Hertford, Hyde, and Iredell Counties
635. Johnston, Jones, and Lenoir Counties
636. Lincoln, McDowell, Martin, and Macon Counties
637. Mecklenburg and Montgomery Counties
638. Moore, Nash, and New Hanover Counties
639. Northampton, Onslow, and Orange Counties
640. Pasquotank, Perquimans, and Person Counties
641. Pitt and Randolph Counties
642. Richmond and Robeson Counties
643. Rockingham and Rowan Counties
644. Rutherford and Sampson Counties
645. Stanly and Stokes Counties

Names:

Census Bureau
Records

Types:

booklet

U.S. Census, 1790-1890
Catalog HC4 f20

22 NORTH CAROLINA 1850 - PENNSYLVANIA 1850

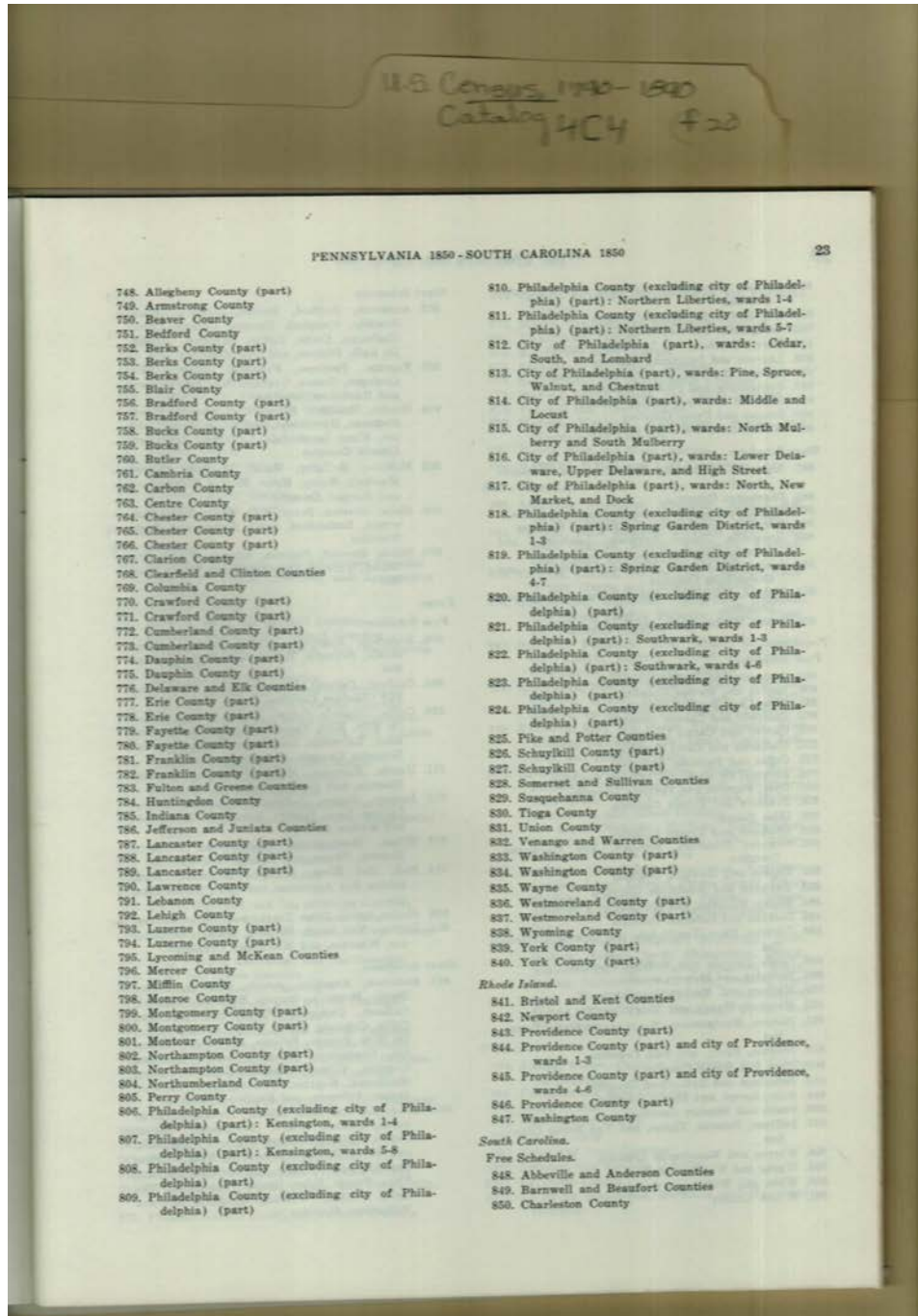
646. Surry and Tyrrell Counties	690. Hamilton County (part) and city of Cincinnati, wards 8-9
647. Union and Wake Counties	691. Hamilton County (part) and city of Cincinnati, wards 10-11
648. Warren, Washington, Watauga, and Wayne Counties	692. Hancock and Hardin Counties
649. Wilkes and Yancey Counties	693. Harrison and Henry Counties
Slave Schedules.	694. Highland County
650. Alamance, Alexander, Anson, Ashe, Beaufort, Bertie, Bladen, Brunswick, Buncombe, Burke, Cabarrus, Caldwell, and Camden Counties	695. Hocking County
651. Carteret, Caswell, Catawba, Chatham, Cherokee, Chowan, Cleveland, Columbus, Craven, Cumberland, and Currituck Counties	696. Holmes County
652. Davidson, Davie, Duplin, Edgecomb, Forsyth, Franklin, Gaston, Gates, Granville, and Greene Counties	697. Huron County
653. Guilford, Halifax, Haywood, Henderson, Hertford, Hyde, Iredell, Johnston, Jones, Lenoir, and Lincoln Counties	698. Jackson County
654. McDowell, Martin, Macon, Mecklenburg, Montgomery, Moore, New Hanover, Northampton, and Onslow Counties	699. Jefferson County
655. Orange, Pasquotank, Perquimans, Person, Pitt, Randolph, Richmond, Robeson, Rockingham, and Rowan Counties	700. Knox County
656. Rutherford, Sampson, Stanly, Stokes, Surry, Tyrrell, Union, Wake, Warren, Washington, Watauga, Wayne, Wilkes, and Yancey Counties	701. Lake and Lawrence Counties
Ohio.	702. Licking County (part)
657. Adams and Allen Counties	703. Licking County (part)
658. Ashland County	704. Logan County
659. Ashland County	705. Lorain County
660. Athens and Auglaise Counties	706. Lucas and Madison Counties
661. Belmont County	707. Mahoning County
662. Brown County	708. Marion County
663. Butler County	709. Medina County
664. Carroll County	710. Meigs and Mercer Counties
665. Champaign County	711. Miami County
666. Clark County	712. Monroe County
667. Clermont County	713. Montgomery County (part)
668. Clinton County	714. Montgomery County (part)
669. Columbiana County	715. Morgan County
670. Coshocton County	716. Morrow County
671. Crawford County	717. Muskingum County (part)
672. Cuyahoga County (part)	718. Muskingum County (part)
673. Cuyahoga County (part)	719. Ottawa, Paulding, and Perry Counties
674. Darke and Defiance Counties	720. Pickaway County
675. Delaware County	721. Pike County
676. Erie County	722. Portage County
677. Fairfield County	723. Preble and Putnam Counties
678. Fayette County	724. Richland County
679. Franklin County (part)	725. Ross County
680. Franklin County (part)	726. Sandusky County
681. Fulton and Gallia Counties	727. Scioto County
682. Geauga County	728. Seneca County
683. Greene County	729. Shelby County
684. Guernsey County	730. Stark County (part)
685. Hamilton County (part)	731. Stark County (part)
686. Hamilton County (part)	732. Summit County
687. Hamilton County (part) and city of Cincinnati, wards 1-3	733. Trumbull County
688. Hamilton County (part) and city of Cincinnati, wards 4-5	734. Tuscarawas County (part)
689. Hamilton County (part) and city of Cincinnati, wards 6-7	735. Tuscarawas County (part)
	736. Union, Van Wert, and Vinton Counties
	737. Warren County
	738. Washington County
	739. Wayne County (part)
	740. Wayne County (part)
	741. Williams, Wood, and Wyandot Counties
	Oregon.
	742. Entire territory
	Pennsylvania.
	743. Adams County
	744. Allegheny County (part)
	745. Allegheny County (part) and city of Pittsburgh, wards 1-4
	746. Allegheny County (part) and city of Pittsburgh, wards 5-9
	747. Allegheny County (part)

Names:

Census Bureau
Records

Types:

booklet

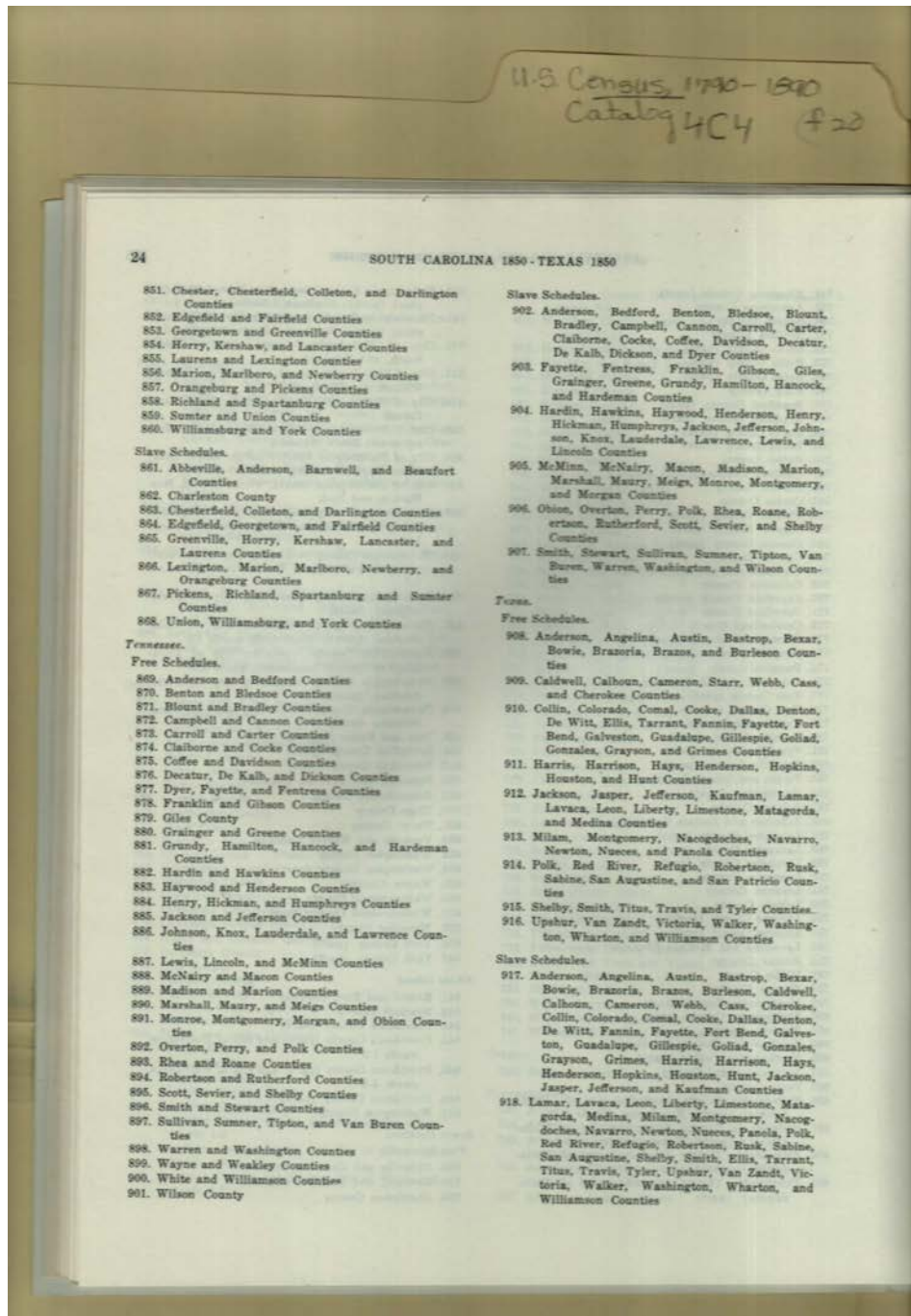


Names:

Census Bureau
Records

Types:

booklet

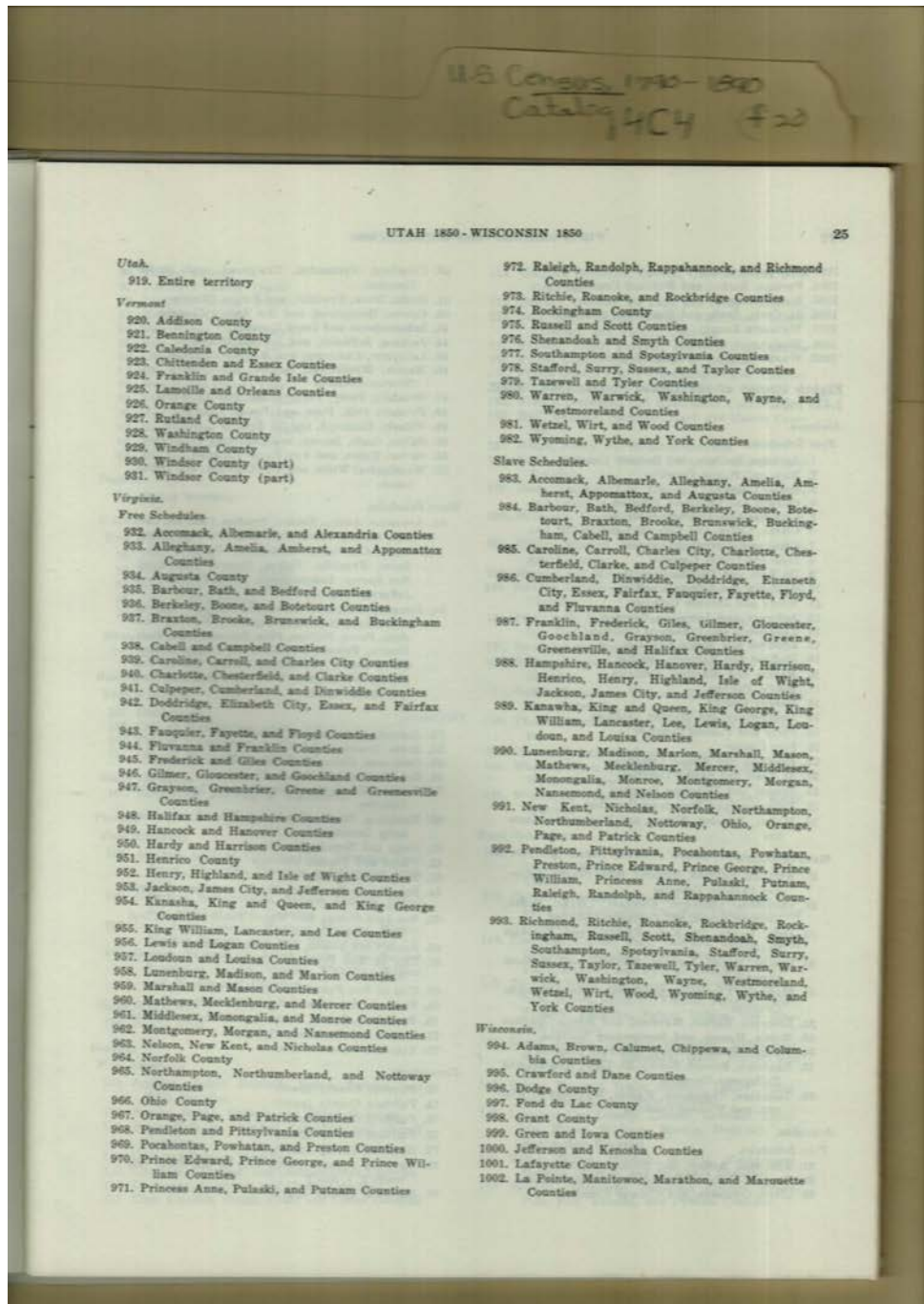


Names:

Census Bureau
Records

Types:

booklet

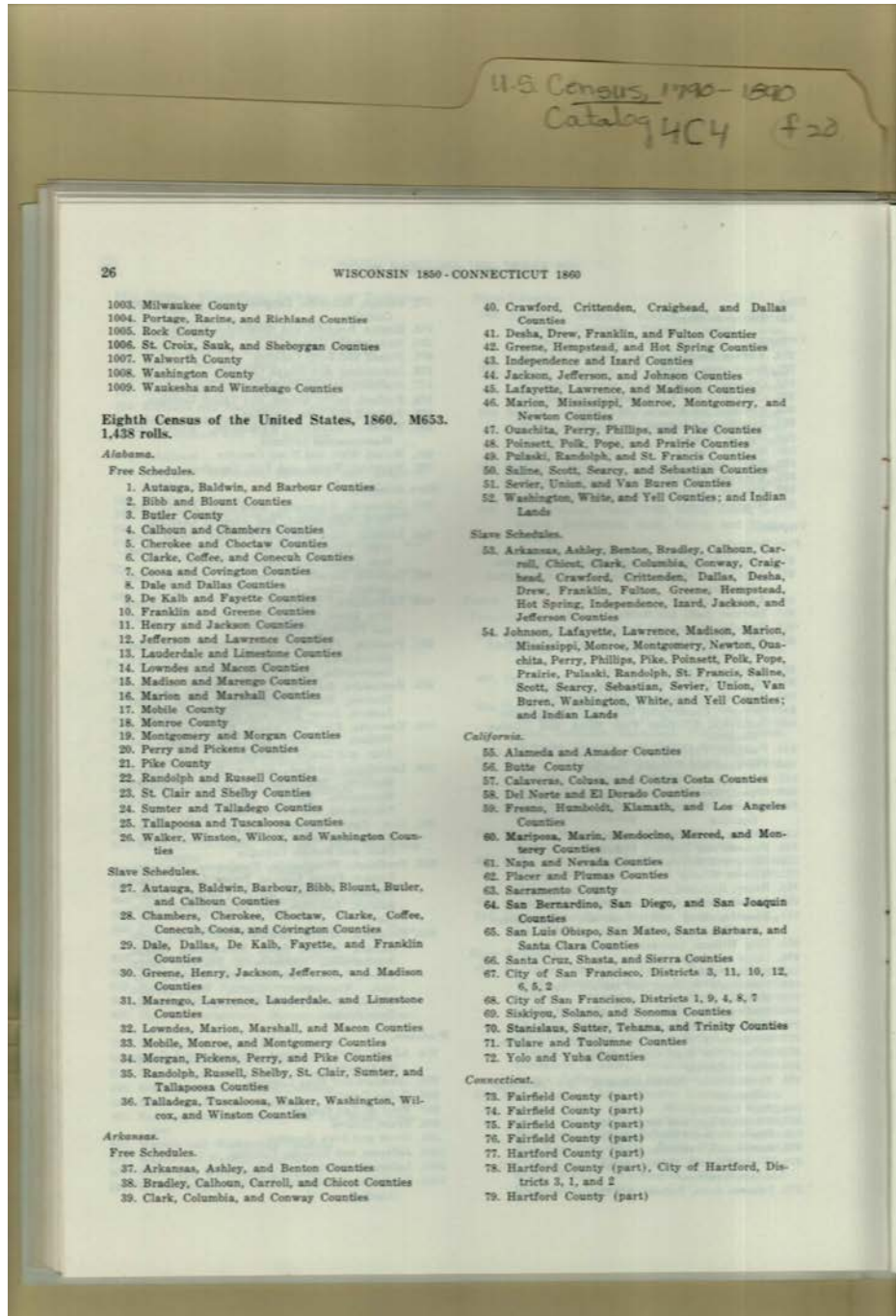


Names:

Census Bureau
Records

Types:

booklet



Names:

Census Bureau
Records

Types:

booklet

Frances Cabaniss Roberts Collection: Series 4, Subseries C, Box 4, Folder 20

US "Federal Population Censuses 1790-1890" Catalog, 1979

Image 37 r04c04-20-000-0841 [Contents](#) [Index](#) [About](#)

118 Censuses 1790-1890
Catalog 4C4 f20

CONNECTICUT 1860 - GEORGIA 1860 27

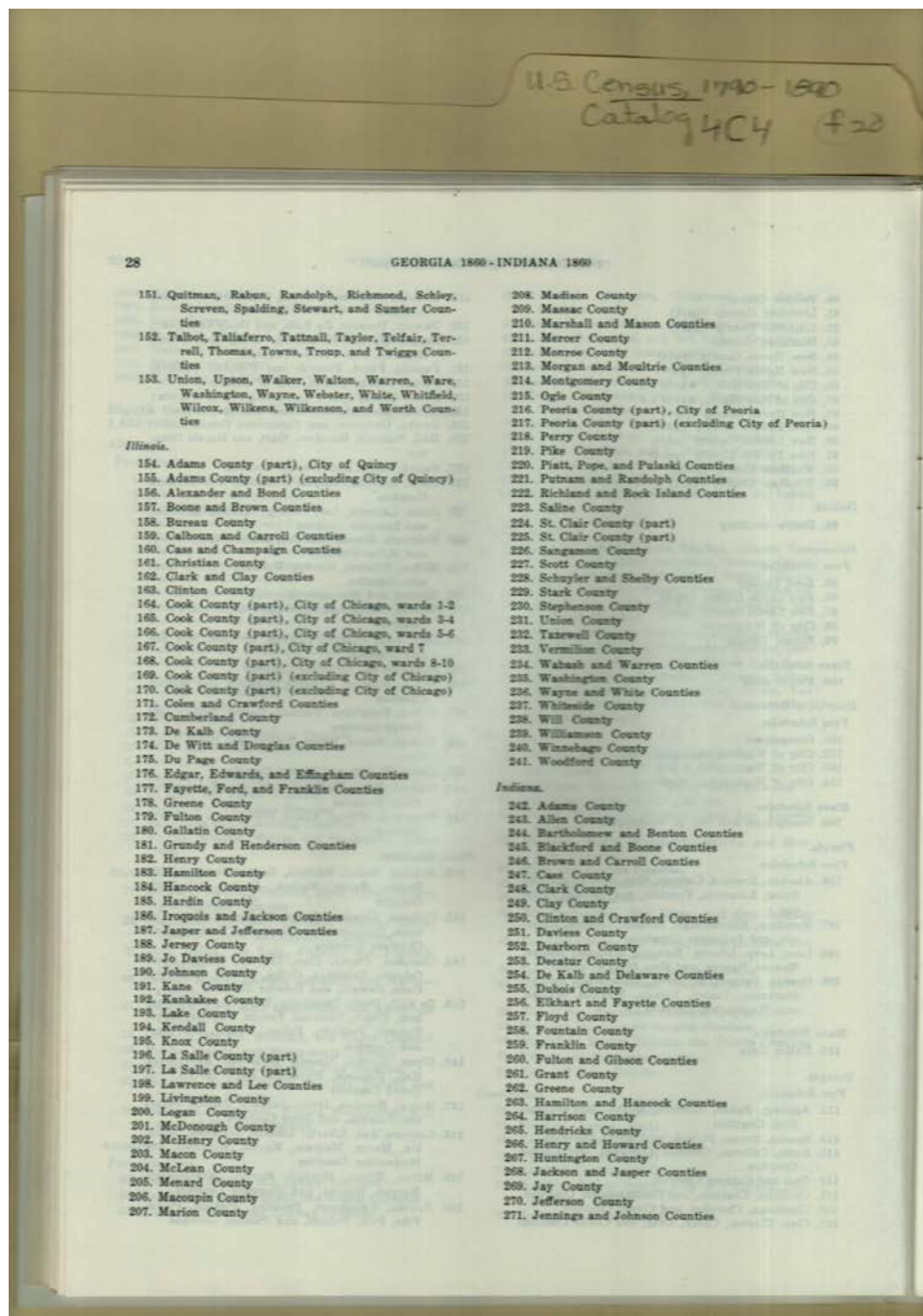
80. Tolland County	118. Colquitt, Columbia, Coweta, Crawford, and Dade Counties
81. Litchfield County (part)	119. Dawson, Decatur, De Kalb, and Dooly Counties...
82. Litchfield County (part)	120. Dougherty, Early, Echols, Effingham, Elbert, Emanuel, and Fannin Counties
83. Middlesex County	121. Fayette, Floyd, Forsyth, and Franklin Counties
84. New Haven County (part)	122. Fulton County (part), City of Atlanta
85. New Haven County (part)	123. Fulton County (part) (excluding City of Atlanta)
86. City of New Haven, wards 1-3	124. Gilmer, Glascock, Glynn, and Gordon Counties
87. City of New Haven, wards 4-8	125. Greene, Gwinnett, and Habersham Counties
88. New Haven County (part)	126. Hall, Hancock, Haralson, Hart, and Harris Counties
89. New London County (part)	127. Heard, Henry, and Houston Counties
90. New London County (part)	128. Irwin, Jackson, Jasper, Jefferson, and Johnson Counties
91. New London County (part)	129. Jones, Laurens, Lee, Liberty, Lincoln, Lowndes, and Lumpkin Counties
92. Windham County (part)	130. McIntosh, Macon, Madison, Marion, Meriwether, and Miller Counties
93. Windham County (part)	131. Milton, Mitchell, Monroe, Montgomery, and Morgan Counties
<i>Delata.</i>	132. Murray and Muscogee Counties
94. Entire territory	133. Newton, Oglethorpe, Paulding, Pickens, and Pierce Counties
<i>Delaware.</i>	134. Pike, Polk, Pulaski, Putnam, Quitman, and Rabun Counties
Free Schedules.	135. Randolph and Richmond Counties
95. Kent County	136. Schley, Screven, Spalding, Stewart, and Sumter Counties
96. New Castle County (part)	137. Talbot, Taliaferro, Tattnall, Taylor, Telfair, and Terrell Counties
97. New Castle County (part)	138. Thomas, Towns, Troup, Twiggs, and Union Counties
98. City of Wilmington	139. Upson, Walker, and Walton Counties
99. Sussex County	140. Warren, Ware, Washington, Wayne, Webster, and White Counties
Slave Schedules.	141. Whitefield, Wilcox, Wilkes, Wilkinson, and Worth Counties
100. Entire state.	Slave Schedules.
<i>District of Columbia.</i>	142. Appling, Baker, Baldwin, Banks, Berrien, Bibb, Brooks, Bryan, Bulloch, Burke, and Butte Counties
Free Schedules.	143. Calhoun, Camden, Campbell, Carroll, Cass, Catawba, Chattahoochee, Charlton, Chattooga, and Chatham Counties
101. Georgetown	144. Cherokee, Clarke, Clay, Clayton, Clinch, Cobb, Colquitt, Columbia, Coffee, Coweta, Crawford, Dade, Dawson, and Decatur Counties
102. City of Washington, wards 1-3	145. De Kalb, Dooly, Dougherty, Early, Echols, Effingham, Elbert, Emanuel, Fannin, Fayette, Floyd, Forsyth, Franklin, Fulton, Gilmer, and Glascock Counties
103. City of Washington, wards 4-5	146. Glynn, Gordon, Greene, Gwinnett, Habersham, Hall, Hancock, Haralson, Hart, Harris, and Heard Counties
104. City of Washington, wards 6-7	147. Henry, Houston, Irwin, Jackson, Jasper, Jefferson, Johnson, and Jones Counties
Slave Schedules	148. Laurens, Lee, Liberty, Lincoln, Lowndes, Lumpkin, Macon, Madison, Marion, McIntosh, and Meriwether Counties
105. Georgetown and City of Washington	149. Miller, Milton, Mitchell, Monroe, Montgomery, Morgan, Murray, and Muscogee Counties
<i>Florida.</i>	150. Newton, Oglethorpe, Paulding, Pickens, Pierce, Pike, Polk, Pulaski, and Putnam Counties
Free Schedules	
106. Alachua, Brevard, Calhoun, Clay, Columbia, Dade, Duval, Escambia, Franklin, and Gadsden Counties	
107. Hamilton, Hillsborough, Holmes, Jackson, Jefferson, and Lafayette Counties	
108. Leon, Levy, Liberty, Madison, Manatee, Marion, Monroe, Nassau, and New River Counties	
109. Orange, Putnam, St. Johns, Santa Rosa, Sumter, Suwannee, Taylor, Volusia, Wakulla, Walton, and Washington Counties	
Slave Schedules.	
110. Entire state	
<i>Georgia.</i>	
Free Schedules	
111. Appling, Baker, Baldwin, Banks, Berrien, and Bibb Counties	
112. Brooks, Bryan, Bulloch, and Burke Counties	
113. Butts, Calhoun, Camden, Campbell, and Carroll Counties	
114. Cass and Catawba Counties	
115. Chatham, Charlton, and Chattahoochee Counties.	
116. Chattooga, Cherokee, and Clarke Counties	
117. Clay, Clayton, Clinch, Cobb, and Coffee Counties	

Names:

Census Bureau
Records

Types:

booklet



Names:

Census Bureau
Records

Types:

booklet

1185 Censuses 1790-1890
Catalog 4C4 f23

INDIANA 1860-KENTUCKY 1860 29

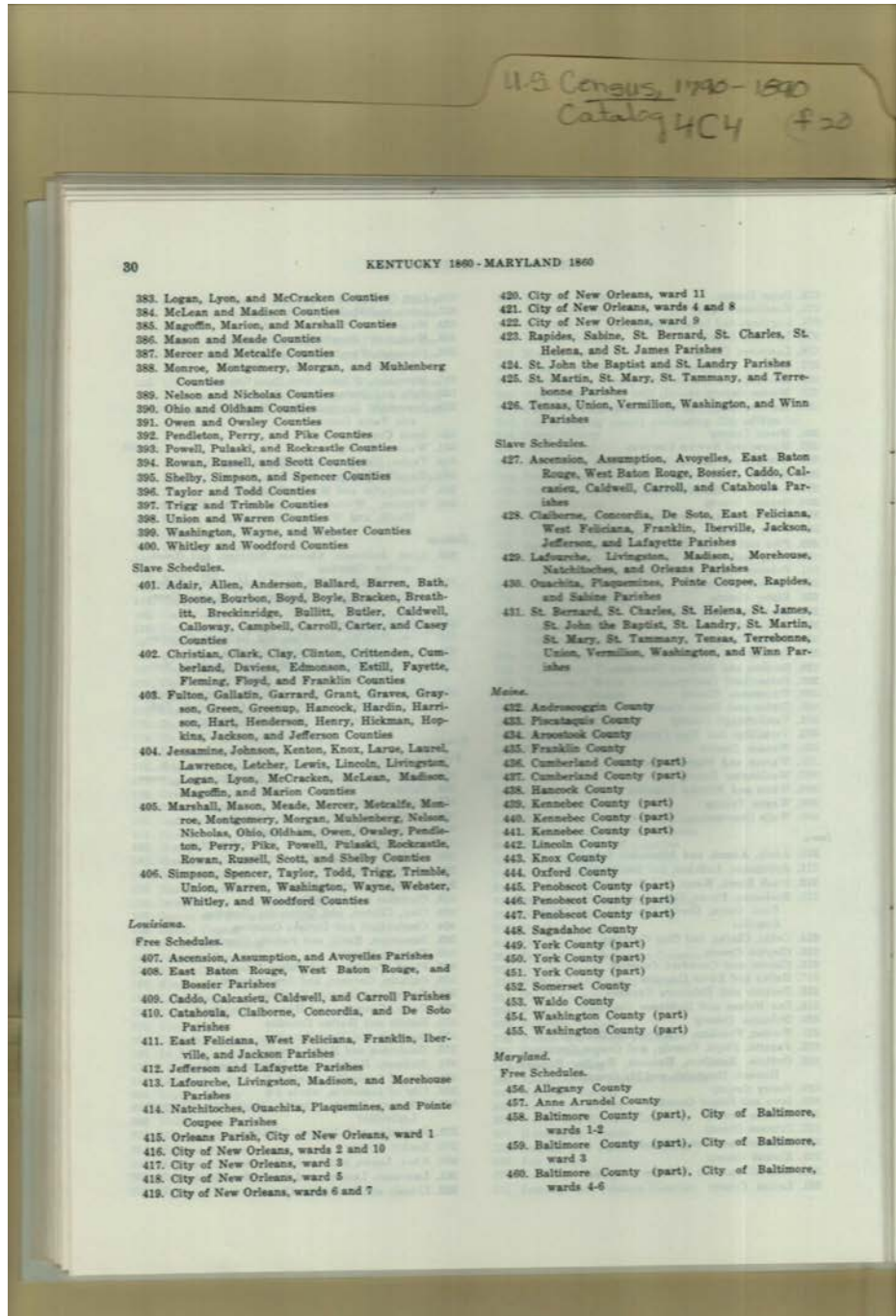
272. Knox County	332. Linn County
273. Kosciusko County	333. Lucas and Madison Counties
274. Lagrange and Lake Counties	334. Mahaska and Monona Counties
275. La Porte County	335. Marion and Marshall Counties
276. Lawrence County	336. Plymouth, Pocahontas, Palo Alto, Mills, Mitchell, Monroe, and Montgomery Counties
277. Madison County	337. Muscatine, O'Brien, and Page Counties
278. Marshall and Martin Counties	338. Polk, and Pottawattamie Counties
279. Marion County (part), City of Indianapolis	339. Poweshiek, Ringgold, Sac, Shelby, Sioux, Story, and Tama Counties
280. Marion County (part) (excluding City of Indianapolis)	
281. Miami County	340. Scott County
282. Monroe and Newton Counties	341. Warren County
283. Montgomery County	342. Taylor, Union, and Van Buren Counties
284. Morgan County	343. Wapello County
285. Noble and Ohio Counties	344. Washington and Wayne Counties
286. Orange County	345. Webster, Winnebago, Winneshiek, Woodbury, Worth, and Wright Counties
287. Owen and Parke Counties	
288. Perry County	
289. Pike and Porter Counties	
290. Posey and Pulaski Counties	
291. Putnam County	
292. Randolph County	
293. Ripley County	
294. Rush and Scott Counties	
295. St. Joseph County	
296. Shelby County	
297. Spencer and Starke Counties	
298. Steuben and Sullivan Counties	
299. Switzerland County	
300. Tipperance County	
301. Tipton and Union Counties	
302. Vanderburgh County	
303. Vermillion and Vigo Counties	
304. Wabash County	
305. Warren and Warrick Counties	
306. Washington County	
307. White and Whitley Counties	
308. Wayne County	
309. Wells County	
<i>Iowa.</i>	
310. Adair, Adams, and Allamakee Counties	
311. Appanoose, Audubon, and Benton Counties	
312. Black Hawk, Boone, and Bremer Counties	
313. Buchanan, Buena Vista, Butler, Calhoun, Carroll, Cass, Cerro, Gordo, Cherokee, and Chickasaw Counties	
314. Cedar, Clarke, and Clay Counties	
315. Clayton County	
316. Clinton and Crawford Counties	
317. Dallas and Davis Counties	
318. Decatur and Delaware Counties	
319. Des Moines and Dickinson Counties	
320. Dubuque County	
321. Emmet, Franklin, and Fremont Counties	
322. Fayette, Floyd, Grundy, and Greene Counties	
323. Guthrie, Hamilton, Hancock, Hardin, Harrison, Howard, Humboldt, and Ida Counties	
324. Henry County	
325. Iowa and Jasper Counties	
326. Jackson County	
327. Johnson County	
328. Jefferson and Jones Counties	
329. Keokuk County	
330. Kosuth and Lee Counties	
331. Louisa County	
<i>Kansas.</i>	
346. Allen, Anderson, Atchison, Bourbon, and Breckinridge Counties	
347. Brown, Chase, Butler, Otoe, Hunter, Clay, Coffey, Davis, Dickinson, Doniphan, and Marion Counties	
348. Arapahoe County	
349. Dorn, Douglas, Franklin, and Jefferson Counties	
350. Johnson and Leavenworth Counties	
351. Linn, Lykins, McGhee, Madison, Marshall, Morris, Nemaha, and Osage Counties	
352. Pottawatomie, Wabawnee, Riley, Shawnee, Jackson, Washington, Woodson, Greenwood, Godfrey, Wilson, and Wyandotte Counties	
<i>Kentucky.</i>	
<i>Free Schedules.</i>	
353. Adair, Allen, and Anderson Counties	
354. Ballard and Barren Counties	
355. Bath and Boone Counties	
356. Bourbon, Boyd, and Boyle Counties	
357. Bracken and Breathitt Counties	
358. Breckinridge, Bullitt, and Butler Counties	
359. Caldwell and Calloway Counties	
360. Campbell County	
361. Carroll, Carter, and Casey Counties	
362. Christian and Clark Counties	
363. Clay, Clinton, and Crittenden Counties	
364. Cumberland and Daviess Counties	
365. Edmonson, Estill, and Fayette Counties	
366. Fleming County	
367. Floyd, Franklin, and Fulton Counties	
368. Gallatin, Garrard, and Grant Counties	
369. Graves and Grayson Counties	
370. Green, Greenup, and Hancock Counties	
371. Hardin and Harlan Counties	
372. Harrison and Hart Counties	
373. Henderson and Henry Counties	
374. Hickman, Hopkins, and Jackson Counties	
375. City of Louisville, wards 1-3	
376. City of Louisville, wards 4-8	
377. Jefferson County (part) (excluding City of Louisville)	
378. Jessamine and Johnson Counties	
379. Kenton County	
380. Knox, Larue, and Laurel Counties	
381. Lawrence, Letcher, and Lewis Counties	
382. Lincoln and Livingston Counties	

Names:

Census Bureau
Records

Types:

booklet

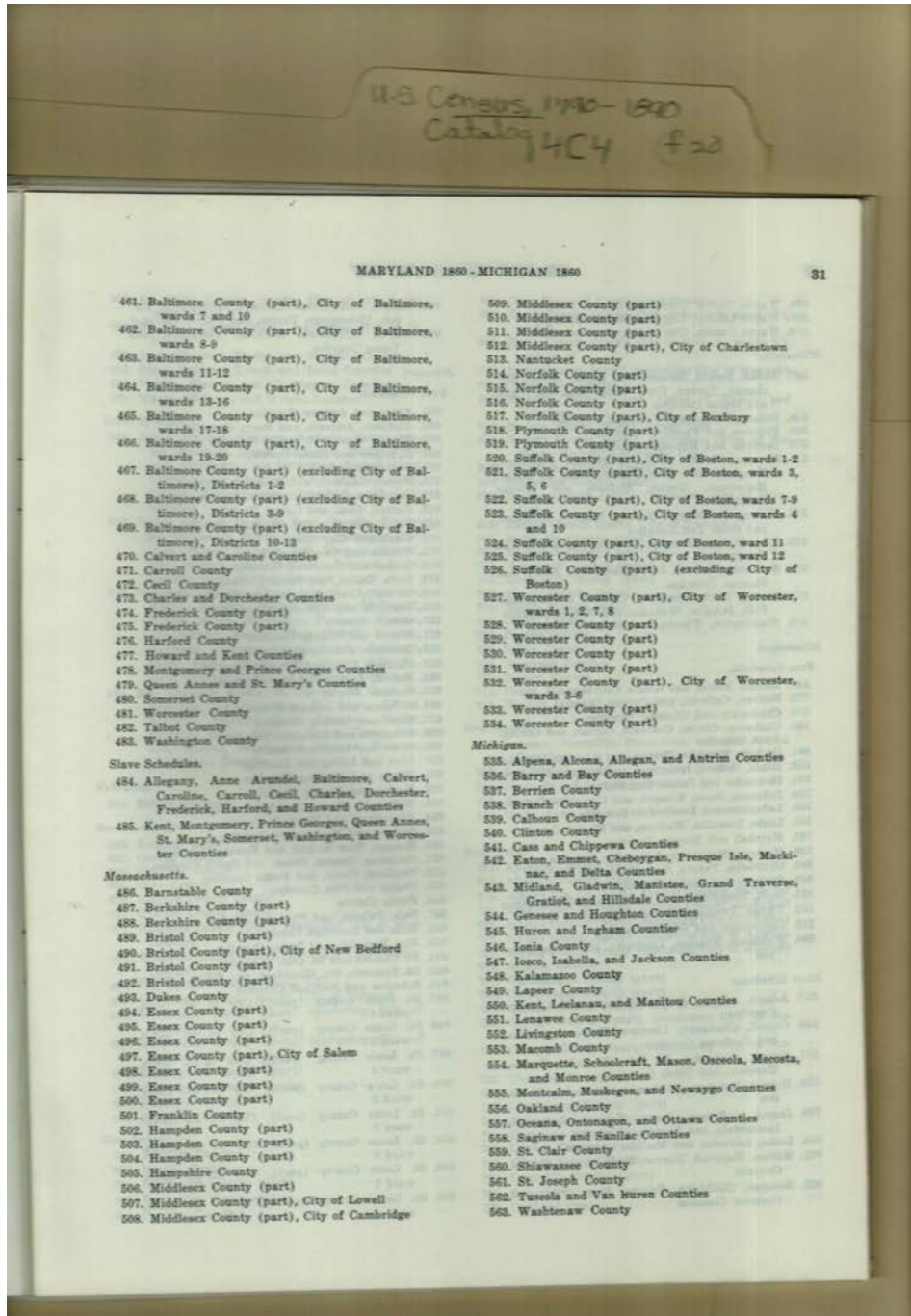


Names:

Census Bureau
Records

Types:

booklet



Names:

Census Bureau
Records

Types:

booklet

<p>32</p> <p style="text-align: center;">MICHIGAN 1860 - MISSOURI 1860</p> <p>564. Wayne County (excluding City of Detroit)</p> <p>565. Wayne County, City of Detroit, wards 1-5</p> <p>566. Wayne County, City of Detroit, wards 6-10</p> <p><i>Minnesota.</i></p> <p>567. Anoka, Becker, Benton, Blue Earth, Brown, Buchanan, Carver, Crow Wing, Morrison, Cass, and Itasca Counties</p> <p>568. Dakota, Dodge, and Faribault Counties</p> <p>569. Fillmore and Freeborn Counties</p> <p>570. Goodhue and Hennepin Counties</p> <p>571. Houston, Isanti, Jackson, Nobles, Pipestone, Kanabec, Mille Lacs, Aitken, Lake, Le Sueur, Mahanomen, Martin, McLeod, and Meeker Counties</p> <p>572. Monongalia, Mower, Murray, Nicollet, Olmstead, and Otter Tail Counties</p> <p>573. Pine, Chisago, Ramsey, Renville, Pierce, and Rice Counties</p> <p>574. St. Louis, Carlton, Scott, Sherburne, Sibley, and Stearns Counties</p> <p>575. Steele, Todd, Pembina, Toombs, Breckenridge, Polk, Douglas, Wabasha, and Wescota Counties</p> <p>576. Washington, Winona, and Wright Counties</p> <p><i>Mississippi.</i></p> <p>Free Schedules.</p> <p>577. Adams, Amite, and Attala Counties</p> <p>578. Bolivar, Calhoun, and Carroll Counties</p> <p>579. Chickasaw and Choctaw Counties</p> <p>580. Claiborne, Clarke, Coahoma, Copiah, and Covington Counties</p> <p>581. De Soto, Franklin, Greene, and Harrison Counties</p> <p>582. Hinds, Holmes, Issaquena, and Jackson Counties</p> <p>583. Itawamba and Jasper Counties</p> <p>584. Jefferson, Jones, Kemper, and Lawrence Counties</p> <p>585. Lafayette and Lauderdale Counties</p> <p>586. Leake, Lowndes, Madison, and Marion Counties</p> <p>587. Marshall and Monroe Counties</p> <p>588. Neshoba, Newton, and Noxbee Counties</p> <p>589. Oktibbeha, Panola, Perry, and Pike Counties</p> <p>590. Pontotoc and Rankin Counties</p> <p>591. Scott, Simpson, Smith, and Tallahatchie Counties</p> <p>592. Tippah, Tunica, and Warren Counties</p> <p>593. Tishomingo and Wayne Counties</p> <p>594. Wilkinson, Winston, Yalobusha, and Yazoo Counties</p> <p>Slave Schedules.</p> <p>595. Adams, Amite, Attala, Bolivar, and Calhoun Counties</p> <p>596. Carroll, Chickasaw, Choctaw, Claiborne, Clarke, and Coahoma Counties</p> <p>597. Copiah, Covington, De Soto, Franklin, Greene, Harrison, and Hinds Counties</p> <p>598. Holmes, Issaquena, Itawamba, and Jackson Counties</p> <p>599. Jasper, Jefferson, Jones, Kemper, Lafayette, Lauderdale, and Lawrence Counties</p> <p>600. Leake, Lowndes, and Madison Counties</p> <p>601. Marion, Marshall, Monroe, Neshoba, and Newton Counties</p> <p>602. Noxbee, Oktibbeha, Panola, Perry, Pike, and Pontotoc Counties</p>	<p>603. Rankin, Scott, Simpson, Smith, Tallahatchie, Tippah, Tishomingo, Tunica, and Warren Counties</p> <p>604. Wayne, Wilkinson, Winston, Yalobusha, and Yazoo Counties</p> <p><i>Missouri.</i></p> <p>Free Schedules.</p> <p>605. Adair and Andrew Counties</p> <p>606. Atchison, Audrain, and Barry Counties</p> <p>607. Barton, Bates, and Benton Counties</p> <p>608. Bollinger and Boone Counties</p> <p>609. Buchanan County</p> <p>610. Butler, Caldwell, and Callaway Counties</p> <p>611. Camden and Cape Girardeau Counties</p> <p>612. Carroll, Cass, and Carter Counties</p> <p>613. Cedar, Chariton, and Christian Counties</p> <p>614. Clark and Clay Counties</p> <p>615. Clinton and Cole Counties</p> <p>616. Cooper and Crawford Counties</p> <p>617. Dade, Dallas, and Daviess Counties</p> <p>618. De Kalb, Dent, Douglas, and Dunklin Counties</p> <p>619. Franklin and Gasconade Counties</p> <p>620. Genery County</p> <p>621. Greene and Grundy Counties</p> <p>622. Harrison and Henry Counties</p> <p>623. Hickory, Holt, and Howard Counties</p> <p>624. Howell, Iron, and Jasper Counties</p> <p>625. Jackson County</p> <p>626. Jefferson and Johnson Counties</p> <p>627. Knox and Laclede Counties</p> <p>628. Lafayette and Lawrence Counties</p> <p>629. Lewis and Lincoln Counties</p> <p>630. Linn and Livingston Counties</p> <p>631. Macon and Madison Counties</p> <p>632. Maries and Marion Counties</p> <p>633. McDonald, Mercer, and Miller Counties</p> <p>634. Mississippi and Moniteau Counties</p> <p>635. Monroe and Montgomery Counties</p> <p>636. Morgan, New Madrid, and Newton Counties</p> <p>637. Nodaway, Oregon, Osage, and Ozark Counties</p> <p>638. Pemisot, Perry, and Pettis Counties</p> <p>639. Phelps and Pike Counties</p> <p>640. Platte County</p> <p>641. Polk, Pulaski, and Putnam Counties</p> <p>642. Ralls and Randolph Counties</p> <p>643. Ray, Reynolds, and Ripley Counties</p> <p>644. St. Charles and St. Clair Counties</p> <p>645. St. Francois, Ste. Genevieve, and Saline Counties</p> <p>646. Schuyler and Scotland Counties</p> <p>647. St. Louis County (part), City of St. Louis, ward 1</p> <p>648. St. Louis County (part), City of St. Louis, ward 2</p> <p>649. St. Louis County (part), City of St. Louis, ward 4</p> <p>650. St. Louis County (part), City of St. Louis, ward 9</p> <p>651. St. Louis County (part), City of St. Louis, ward 5</p> <p>652. St. Louis County (part), City of St. Louis, ward 8</p> <p>653. St. Louis County (part), City of St. Louis, ward 7</p> <p>654. St. Louis County (part), City of St. Louis, ward 10</p>
---	---

Names:

Census Bureau
Records

Types:

booklet

MISSOURI 1860 - NEW YORK 1860 33

<p>655. St. Louis County (part), City of St. Louis, wards 3 and 6</p> <p>656. St. Louis County (part) (excluding City of St. Louis)</p> <p>657. Scott, Shannon, Shelby, and Stoddard Counties</p> <p>658. Stone, Sullivan, Taney, and Texas Counties</p> <p>659. Vernon, Warren, and Washington Counties</p> <p>660. Wayne, Webster, and Wright Counties</p> <p>Slave Schedules.</p> <p>661. Adair, Andrew, Atchison, Audrain, Bates, Benton, Bollinger, Boone, Buchanan, Butler, Caldwell, Callaway, Cape Girardeau, Carroll, Cass, Carter, Cedar, Chariton, Christian, Clark, Clay, Clinton, Cole, Cooper, Crawford, and Dade Counties</p> <p>662. Dallas, Daviess, De Kalb, Dent, Dunklin, Franklin, Gasconade, Gentry, Greene, Grundy, Harrison, Henry, Hickory, Holt, Howard, Howell, Iron, Jackson, Jasper, Jefferson, Johnson, Knox, Laclede, and Lafayette Counties</p> <p>663. Lawrence, Lewis, Linn, Lincoln, Livingston, Macon, Madison, Maries, Marion, McDonald, Mercer, Miller, Mississippi, Moniteau, Monroe, Montgomery, Morgan, New Madrid, Newton, Nodaway, Oregon, Osage, Ozark, Pemisacot, Perry, Pettis, Phelps, Pike, Platte, Polk, Pulaski, Putnam, Ralls, and Randolph Counties</p> <p>664. Ray, Reynolds, Ripley, St. Charles, St. Clair, St. Francois, Ste. Genevieve, St. Louis, Saline, Schuyler, Scotland, Scott, Shannon, Shelby, Stoddard, Stone, Sullivan, Taney, Texas, Vernon, Warren, Washington, Wayne, Webster, and Wright Counties</p> <p>Nebraska.</p> <p>665. Entire territory</p> <p>New Hampshire.</p> <p>666. Belknap County</p> <p>667. Carroll County</p> <p>668. Cheshire County</p> <p>669. Coos County</p> <p>670. Grafton County (part)</p> <p>671. Grafton County (part)</p> <p>672. Hillsboro County (part) (excluding City of Manchester)</p> <p>673. Hillsboro County (part) (excluding City of Manchester)</p> <p>674. City of Manchester (wards 1-8)</p> <p>675. Merrimack County (part), City of Concord</p> <p>676. Merrimack County (part) (excluding City of Concord)</p> <p>677. Merrimack County (part) (excluding City of Concord)</p> <p>678. Rockingham County (part)</p> <p>679. Rockingham County (part)</p> <p>680. Strafford County</p> <p>681. Sullivan County</p> <p>New Jersey.</p> <p>682. Atlantic County</p> <p>683. Bergen County</p> <p>684. Burlington County (part)</p> <p>685. Burlington County (part)</p> <p>686. Camden County</p>	<p>687. Cape May and Cumberland Counties</p> <p>688. Essex County (part), City of Newark, wards 1-5, and 9</p> <p>689. Essex County (part), City of Newark, wards 6-8, and 10-12</p> <p>690. Essex County (part) (excluding City of Newark)</p> <p>691. Gloucester County</p> <p>692. Hudson County (part), Cities of Hudson and Hoboken</p> <p>693. Hudson County (part), Jersey City</p> <p>694. Hudson County (part) (excluding Cities of Hoboken, Hudson, and Jersey City)</p> <p>695. Hunterdon County (part)</p> <p>696. Hunterdon County (part)</p> <p>697. Mercer County (part) (excluding City of Trenton)</p> <p>698. Mercer County (part), City of Trenton</p> <p>699. Middlesex County (part)</p> <p>700. Middlesex County (part)</p> <p>701. Monmouth County (part)</p> <p>702. Monmouth County (part)</p> <p>703. Morris County (part)</p> <p>704. Morris County (part)</p> <p>705. Ocean County</p> <p>706. Passaic County</p> <p>707. Salem County</p> <p>708. Somerset County</p> <p>709. Sussex County</p> <p>710. Union County</p> <p>711. Warren County</p> <p>New Mexico.</p> <p>712. Arizona, Bernalillo, Dona Ana, and Rio Arriba Counties</p> <p>713. San Miguel County</p> <p>714. Santa Fe and Socorro Counties</p> <p>715. Taos County</p> <p>716. Santa Anna, Mora, and Valencia Counties</p> <p>New York.</p> <p>717. Allegany County (part)</p> <p>718. Allegany County (part)</p> <p>719. Albany County (part), City of Albany, wards 1-7</p> <p>720. Albany County (part), City of Albany, wards 8-10</p> <p>721. Albany County (part) (excluding City of Albany)</p> <p>722. Albany County (part) (excluding City of Albany)</p> <p>723. Albany County (part) (excluding City of Albany)</p> <p>724. Broome County</p> <p>725. Cattaraugus County (part)</p> <p>726. Cattaraugus County (part)</p> <p>727. Cayuga County (part), City of Auburn</p> <p>728. Cayuga County (part) (excluding City of Auburn)</p> <p>729. Cayuga County (part) (excluding City of Auburn)</p> <p>730. Chemung County</p> <p>731. Chautauque County (part)</p> <p>732. Chautauque County (part)</p> <p>733. Chenango County (part)</p> <p>734. Chenango County (part)</p> <p>735. Clinton County (part)</p> <p>736. Clinton County (part)</p> <p>737. Columbia County (part)</p> <p>738. Columbia County (part)</p> <p>739. Cortland County</p>
--	---

Names:

Census Bureau
Records

Types:

booklet

U.S. Censuses 1790-1890
Catalog 4C4 f20

<p>34</p> <p style="text-align: center;">NEW YORK 1860</p> <p>740. Dutchess County (part)</p> <p>741. Dutchess County (part)</p> <p>742. Dutchess County (part)</p> <p>743. Delaware County (part)</p> <p>744. Delaware County (part)</p> <p>745. Erie County (part), City of Buffalo, wards 1-3</p> <p>746. Erie County (part), City of Buffalo, wards 4 and 5</p> <p>747. Erie County (part), City of Buffalo, wards 6-8</p> <p>748. Erie County (part), City of Buffalo, wards 9 and 10</p> <p>749. Erie County (part), City of Buffalo, wards 11-13</p> <p>750. Erie County (part) (excluding City of Buffalo)</p> <p>751. Erie County (part) (excluding City of Buffalo)</p> <p>752. Erie County (part) (excluding City of Buffalo)</p> <p>753. Essex County</p> <p>754. Franklin County</p> <p>755. Fulton County</p> <p>756. Genesee County (part)</p> <p>757. Genesee County (part)</p> <p>758. Greene County</p> <p>759. Hamilton and Herkimer (part) Counties</p> <p>760. Herkimer County (part)</p> <p>761. Jefferson County (part)</p> <p>762. City of Brooklyn, wards 1 and 2</p> <p>763. City of Brooklyn, wards 3 and 4</p> <p>764. City of Brooklyn, ward 5</p> <p>765. City of Brooklyn, ward 6</p> <p>766. City of Brooklyn, wards 7 and 8</p> <p>767. City of Brooklyn, ward 9</p> <p>768. City of Brooklyn, ward 10</p> <p>769. City of Brooklyn, ward 11</p> <p>770. City of Brooklyn, ward 12</p> <p>771. City of Brooklyn, ward 13</p> <p>772. City of Brooklyn, wards 14 and 15</p> <p>773. City of Brooklyn, wards 16 and 17</p> <p>774. City of Brooklyn, wards 18 and 19</p> <p>775. City of Brooklyn, wards 18 and 19</p> <p>776. Kings County (part) (excluding City of Brooklyn)</p> <p>777. Lewis County</p> <p>778. Livingston County (part)</p> <p>779. Livingston County (part)</p> <p>780. Madison County (part)</p> <p>781. Madison County (part)</p> <p>782. City of Rochester, wards 1-5</p> <p>783. City of Rochester, wards 6-9</p> <p>784. City of Rochester, wards 10-12</p> <p>785. Monroe County (part) (excluding City of Rochester)</p> <p>786. Monroe County (part) (excluding City of Rochester)</p> <p>787. Montgomery County</p> <p>788. New York City, ward 1</p> <p>789. New York City, wards 2-4</p> <p>790. New York City, ward 5</p> <p>791. New York City, ward 6</p> <p>792. New York City, ward 7, Districts 1-3</p> <p>793. New York City, ward 7, Districts 4 and 5</p> <p>794. New York City, ward 8, Districts 1 and 2</p> <p>795. New York City, ward 8, Districts 3 and 4</p> <p>796. New York City, ward 9, Districts 2 and 4</p> <p>797. New York City, ward 9, Districts 1 and 3</p> <p>798. New York City, ward 10</p> <p>799. New York City, ward 11, Districts 2, 4, and 6</p>	<p>800. New York City, ward 11, Districts 2, 5, 9, and 10</p> <p>801. New York City, ward 11, Districts 1, 7, and 8</p> <p>802. New York City, ward 12</p> <p>803. New York City, ward 13</p> <p>804. New York City, ward 14</p> <p>805. New York City, ward 15</p> <p>806. New York City, ward 16, Districts 1, 4, and 5</p> <p>807. New York City, ward 16, Districts 2 and 3</p> <p>808. New York City, ward 17, Districts 5 and 6</p> <p>809. New York City, ward 17, Districts 2, 8, and 9</p> <p>810. New York City, ward 17, Districts 7 and 10</p> <p>811. New York City, ward 17, Districts 1, 3, and 4</p> <p>812. New York City, ward 18, Districts 5 and 6</p> <p>813. New York City, ward 18, Districts 3 and 4</p> <p>814. New York City, ward 18, Districts 1 and 2</p> <p>815. New York City, ward 19</p> <p>816. New York City, ward 20, Districts 2, 4, 5, and 7</p> <p>817. New York City, ward 20, Districts 1, 3, and 6</p> <p>818. New York City, ward 21, Districts 3 and 5</p> <p>819. New York City, ward 21, Districts 1, 2, and 4</p> <p>820. New York City, ward 22, Districts 2 and 4</p> <p>821. New York City, ward 22, Districts 1 and 3</p> <p>822. Niagara County (part)</p> <p>823. Niagara County (part)</p> <p>824. Oneida County (part) (excluding City of Utica)</p> <p>825. Oneida County (part) (excluding City of Utica)</p> <p>826. Oneida County (part) (excluding City of Utica)</p> <p>827. Oneida County (part), City of Utica</p> <p>828. Onondaga County (part) (excluding City of Syracuse)</p> <p>829. Onondaga County (part) (excluding City of Syracuse)</p> <p>830. Onondaga County (part), City of Syracuse</p> <p>831. Ontario County (part)</p> <p>832. Ontario County (part)</p> <p>833. Orange County (part)</p> <p>834. Orange County (part)</p> <p>835. Orange County (part)</p> <p>836. Orleans County</p> <p>837. Oswego County (part) (excluding City of Oswego)</p> <p>838. Oswego County (part) (excluding City of Oswego)</p> <p>839. Oswego County (part), City of Oswego</p> <p>840. Otsego County (part)</p> <p>841. Otsego County (part)</p> <p>842. Putnam County</p> <p>843. Queens County (part)</p> <p>844. Queens County (part)</p> <p>845. Queens County (part)</p> <p>846. Rensselaer County (part), City of Troy, wards 1-5</p> <p>847. Rensselaer County (part), City of Troy, wards 6-10</p> <p>848. Rensselaer County (part) (excluding City of Troy)</p> <p>849. Rensselaer County (part) (excluding City of Troy)</p> <p>850. Richmond County</p> <p>851. Rockland County</p> <p>852. St. Lawrence County (part)</p> <p>853. St. Lawrence County (part)</p> <p>854. St. Lawrence County (part)</p> <p>855. St. Lawrence County (part)</p> <p>856. Saratoga County (part)</p>
--	--

Names:

Census Bureau
Records

Types:

booklet

NEW YORK 1860 - OHIO 1860 35

U.S. Census 1790-1890
Catalog 4C4 f20

857. Saratoga County (part)	918. Wilkes and Wilson Counties
858. Schoenectady County	919. Yadkin and Yancey Counties
859. Schuyler County	
860. Schoharie County	Slave Schedules.
861. Seneca County	920. Alamance, Alexander, Alleghany, Anson, Ashe, Beaufort, Bertie, Bladen, Brunswick, Buncombe, Burke, and Cabarrus Counties
862. Steuben County (part)	921. Camden, Caldwell, Carteret, Caswell, Catawba, Chatham, Cherokee, Chowan, Cleveland, Columbus, Craven, and Cumberland Counties
863. Steuben County (part)	922. Currituck, Davidson, Davie, Duplin, Edgecombe, Forsyth, Franklin, Gaston, and Gates Counties
864. Suffolk County (part)	923. Granville, Greene, Guilford, Halifax, Harnett, Haywood, Henderson, Hertford, Hyde, and Iredell Counties
865. Suffolk County (part)	924. Jackson, Johnston, Jones, Lenoir, Lincoln, Macon, Madison, Martin, McDowell, Mecklenburg, Montgomery, Moore, and Nash Counties
866. Sullivan County	925. New Hanover, Northampton, Onslow, Orange, Pasquotank, Perquimans, Person, Pitt, Polk, and Randolph Counties
867. Tioga County	926. Richmond, Robeson, Rockingham, Rowan, Rutherford, Sampson, Stanly, Stokes, Surry, and Tyrrell Counties
868. Tompkins County	927. Union, Wake, Warren, Washington, Watauga, Wayne, Wilkes, Wilson, Yadkin, and Yancey Counties
869. Ulster County (part)	
870. Ulster County (part)	Ohio.
871. Ulster County (part)	928. Adams County
872. Ulster County (part)	929. Allen County
873. Warren County	930. Ashland County
874. Washington County (part)	931. Auglaize County
875. Washington County (part)	932. Ashtabula County (part)
876. Wayne County (part)	933. Ashtabula County (part)
877. Wayne County (part)	934. Athens County
878. Westchester County (part)	935. Carroll County
879. Westchester County (part)	936. Belmont County (part)
880. Westchester County (part)	937. Belmont County (part)
881. Westchester County (part)	938. Brown County (part)
882. Westchester County (part)	939. Brown County (part)
883. Wyoming County (part)	940. Butler County (part)
884. Wyoming County (part)	941. Butler County (part)
885. Yates County	942. Champaign County
	943. Clark County
North Carolina.	944. Clermont County (part)
Free Schedules.	945. Clermont County (part)
886. Alamance, Alexander, and Alleghany Counties	946. Clinton County
887. Anson, Ashe, and Beaufort Counties	947. DeWane County
888. Bertie, Bladen, and Brunswick Counties	948. Columbiana County (part)
889. Buncombe and Burke Counties	949. Columbiana County (part)
890. Cabarrus, Caldwell, Camden, and Carteret Counties	950. Coshocton County
891. Caswell and Catawba Counties	951. Crawford County
892. Chatham and Cherokee Counties	952. Cuyahoga County (part). City of Cleveland, wards 3-7
893. Chowan, Cleveland, and Columbus Counties	953. Cuyahoga County (part). City of Cleveland, wards 1, 2, 8-11
894. Craven and Cumberland Counties	954. Cuyahoga County (part) (excluding City of Cleveland)
895. Currituck and Davidson Counties	955. Cuyahoga County (part) (excluding City of Cleveland)
896. Davie, Duplin, and Edgecombe Counties	956. Darke County
897. Forsyth and Franklin Counties	957. Delaware County
898. Gaston, Gates, and Granville Counties	958. Erie County
899. Greene and Halifax Counties	959. Fayette County
900. Guilford and Harnett Counties	960. Fairfield County (part)
901. Haywood and Henderson Counties	
902. Hertford, Hyde, and Iredell Counties	
903. Jackson, Johnston, and Jones Counties	
904. Lenoir, Lincoln, McDowell, and Macon Counties	
905. Madison, Martin, and Montgomery Counties	
906. Mecklenburg and Moore Counties	
907. Nash and New Hanover Counties	
908. Northampton, Onslow, and Orange Counties	
909. Pasquotank, Perquimans, and Person Counties	
910. Pitt, Polk, and Randolph Counties	
911. Richmond and Robeson Counties	
912. Rockingham and Rowan Counties	
913. Rutherford and Sampson Counties	
914. Stanly, Stokes, and Surry Counties	
915. Tyrrell and Union Counties	
916. Wake and Warren Counties	
917. Washington, Watauga, and Wayne Counties	

Names:

Census Bureau
Records

Types:

booklet

U.S. Census 1790-1890
Catalog 404 f20

36

OHIO 1860 - PENNSYLVANIA 1860

961. Fairfield County (part)	1012. Monroe County
962. Franklin County (part) (excluding City of Columbus)	1013. Montgomery County (part)
963. Franklin County (part) (excluding City of Columbus)	1014. Montgomery County (part)
964. Franklin County (part), City of Columbus, wards 1-5	1015. Montgomery County (part), City of Dayton, wards 1-6
965. Fulton County	1016. Morgan County
966. Gallia County	1017. Morrow County
967. Geauga County	1018. Muskingum County (part)
968. Greene County	1019. Muskingum County (part)
969. Guernsey County	1020. Noble County
970. Hamilton County (part), City of Cincinnati, wards 1-3	1021. Ottawa and Paulding Counties
971. Hamilton County (part), City of Cincinnati, wards 4 and 5	1022. Perry County
972. Hamilton County (part), City of Cincinnati, wards 6 and 7	1023. Pickaway County
973. Hamilton County (part), City of Cincinnati, wards 8 and 9	1024. Pike County
974. Hamilton County (part), City of Cincinnati, wards 10 and 11	1025. Portage County
975. Hamilton County (part), City of Cincinnati, ward 12	1026. Preble County
976. Hamilton County (part), City of Cincinnati, wards 13 and 14	1027. Putnam County
977. Hamilton County (part), City of Cincinnati, ward 15	1028. Richland County (part)
978. Hamilton County (part), City of Cincinnati, wards 16 and 17	1029. Richland County (part)
979. Hamilton County (part) (excluding City of Cincinnati)	1030. Ross County (part)
980. Hamilton County (part) (excluding City of Cincinnati)	1031. Ross County (part)
981. Hamilton County (part) (excluding City of Cincinnati)	1032. Sandusky County
982. Hancock County	1033. Scioto County
983. Hardin County	1034. Seneca County (part)
984. Harrison County	1035. Seneca County (part)
985. Henry County	1036. Shelby County
986. Highland County (part)	1037. Stark County (part)
987. Highland County (part)	1038. Stark County (part)
988. Hocking County	1039. Summit County
989. Holmes County	1040. Trumbull County (part)
990. Huron County (part)	1041. Trumbull County (part)
991. Huron County (part)	1042. Tuscarawas County (part)
992. Jackson County	1043. Tuscarawas County (part)
993. Jefferson County	1044. Union County
994. Knox County (part)	1045. Van Wert County
995. Knox County (part)	1046. Vinton County
996. Lake County	1047. Warren County
997. Lawrence County	1048. Washington County (part)
998. Licking County (part)	1049. Washington County (part)
999. Licking County (part)	1050. Wayne County (part)
1000. Logan County	1051. Wayne County (part)
1001. Lorain County (part)	1052. Williams County
1002. Lorain County (part)	1053. Wood County
1003. Lucas County	1054. Wyandot County
1004. Madison County	
1005. Mahoning County	
1006. Marion County	
1007. Medina County	
1008. Meigs County	
1009. Mercer County	
1010. Miami County (part)	
1011. Miami County (part)	

Oregon.

1055. Benton, Coos, Clackamas, Clatsop, Columbia, Curry, Douglas, Jackson, Josephine, Lane, and Linn Counties
1056. Marion, Multnomah, Polk, Tillamook, Umpqua, Wasco, Washington, and Yamhill Counties

Pennsylvania.

1057. Adams County
1058. Allegheny County (part), City of Pittsburgh, wards 1-3
1059. Allegheny County (part), City of Pittsburgh, wards 4-6
1060. Allegheny County (part), City of Pittsburgh, wards 7-9
1061. Allegheny County (part)
1062. Allegheny County (part)
1063. Allegheny County (part)
1064. Allegheny County (part)
1065. Allegheny County (part)
1066. Allegheny County (part)

Names:

Census Bureau
Records

Types:

booklet

Frances Cabaniss Roberts Collection: Series 4, Subseries C, Box 4, Folder 20

US "Federal Population Censuses 1790-1890" Catalog, 1979

Image 47 r04c04-20-000-0849 [Contents](#) [Index](#) [About](#)

PENNSYLVANIA 1860

37

*U.S. Censuses 1790-1890
Catalog 4C4 f20*

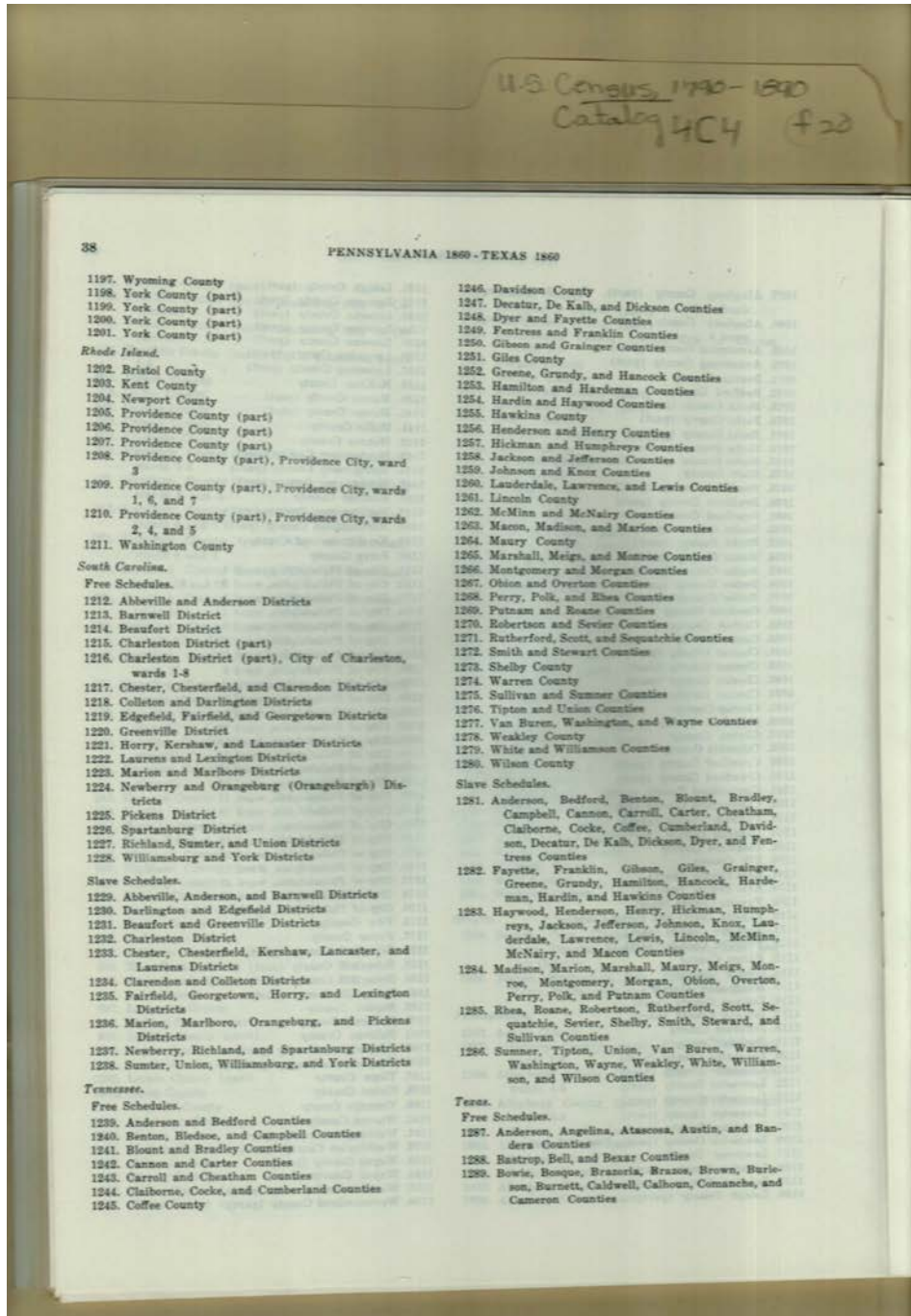
1067. Allegheny County (part), City of Allegheny, wards 1-3	1131. Lehigh County (part)
1068. Allegheny County (part), City of Allegheny, ward 4	1132. Luzerne County (part)
1069. Armstrong County (part)	1133. Luzerne County (part)
1070. Armstrong County (part)	1134. Luzerne County (part)
1071. Beaver County	1135. Luzerne County (part)
1072. Bedford County	1136. Lycoming County (part)
1073. Berks County (part)	1137. Lycoming County (part)
1074. Berks County (part)	1138. McKean County
1075. Berks County (part)	1139. Mercer County (part)
1076. Berks County (part)	1140. Mercer County (part)
1077. Berks County (part), City of Reading	1141. Mifflin County
1078. Blair County	1142. Monroe County
1079. Bradford County (part)	1143. Montgomery County (part)
1080. Bradford County (part)	1144. Montgomery County (part)
1081. Bradford County (part)	1145. Montgomery County (part)
1082. Bucks County (part)	1146. Montour County
1083. Bucks County (part)	1147. Northampton County (part)
1084. Bucks County (part)	1148. Northampton County (part)
1085. Bucks County (part)	1149. Northumberland County
1086. Butler County (part)	1150. Perry County
1087. Butler County (part)	1151. City of Philadelphia, ward 1
1088. Cambria County	1152. City of Philadelphia, ward 2
1089. Carbon County	1153. City of Philadelphia, ward 3
1090. Centre County	1154. City of Philadelphia, ward 4
1091. Chester County (part)	1155. City of Philadelphia, ward 5
1092. Chester County (part)	1156. City of Philadelphia, ward 6
1093. Chester County (part)	1157. City of Philadelphia, ward 7
1094. Chester County (part)	1158. City of Philadelphia, ward 8
1095. Clarion County	1159. City of Philadelphia, ward 9
1096. Clearfield County	1160. City of Philadelphia, ward 10
1097. Clinton County	1161. City of Philadelphia, ward 11
1098. Columbia County	1162. City of Philadelphia, ward 12
1099. Crawford County (part)	1163. City of Philadelphia, ward 13
1100. Crawford County (part)	1164. City of Philadelphia, ward 14
1101. Cumberland County (part)	1165. City of Philadelphia, ward 15
1102. Cumberland County (part)	1166. City of Philadelphia, ward 16
1103. Dauphin County (part)	1167. City of Philadelphia, ward 17
1104. Dauphin County (part)	1168. City of Philadelphia, ward 18
1105. Delaware County	1169. City of Philadelphia, ward 19 (part)
1106. Elk County	1170. City of Philadelphia, ward 19 (part)
1107. Erie County (part)	1171. City of Philadelphia, ward 20
1108. Erie County (part)	1172. City of Philadelphia, ward 21
1109. Fayette County (part)	1173. City of Philadelphia, ward 22
1110. Fayette (part) and Forest Counties	1174. City of Philadelphia, ward 23
1111. Franklin County (part)	1175. City of Philadelphia, ward 24
1112. Franklin County (part)	1176. Pike County
1113. Fulton County	1177. Potter County
1114. Greene County	1178. Schuylkill County (part)
1115. Huntingdon County	1179. Schuylkill County (part)
1116. Indiana County (part)	1180. Schuylkill County (part)
1117. Indiana County (part)	1181. Schuylkill County (part)
1118. Jefferson County	1182. Snyder County
1119. Juniata County	1183. Somerset County
1120. Lancaster County (part)	1184. Sullivan County
1121. Lancaster County (part)	1185. Susquehanna County (part)
1122. Lancaster County (part)	1186. Susquehanna County (part)
1123. Lancaster County (part)	1187. Tioga County
1124. Lancaster County (part)	1188. Union County
1125. Lancaster County (part)	1189. Venango County
1126. Lancaster County (part), City of Lancaster	1190. Warren County
1127. Lawrence County	1191. Washington County (part)
1128. Lebanon County (part)	1192. Washington County (part)
1129. Lebanon County (part)	1193. Wayne County (part)
1130. Lehigh County (part)	1194. Wayne County (part)
	1195. Westmoreland County (part)
	1196. Westmoreland County (part)

Names:

Census Bureau
Records

Types:

booklet

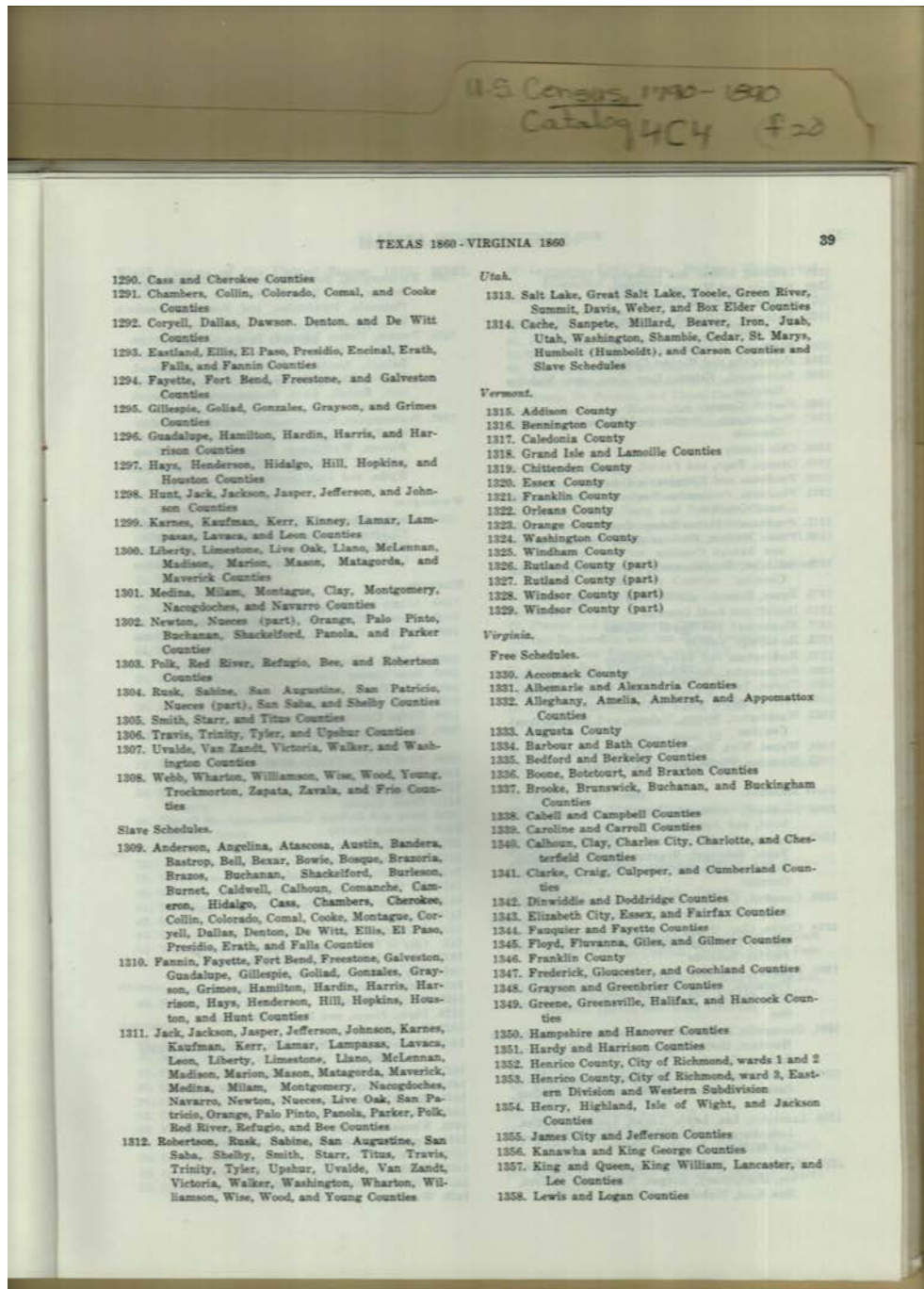


Names:

Census Bureau
 Records

Types:

booklet

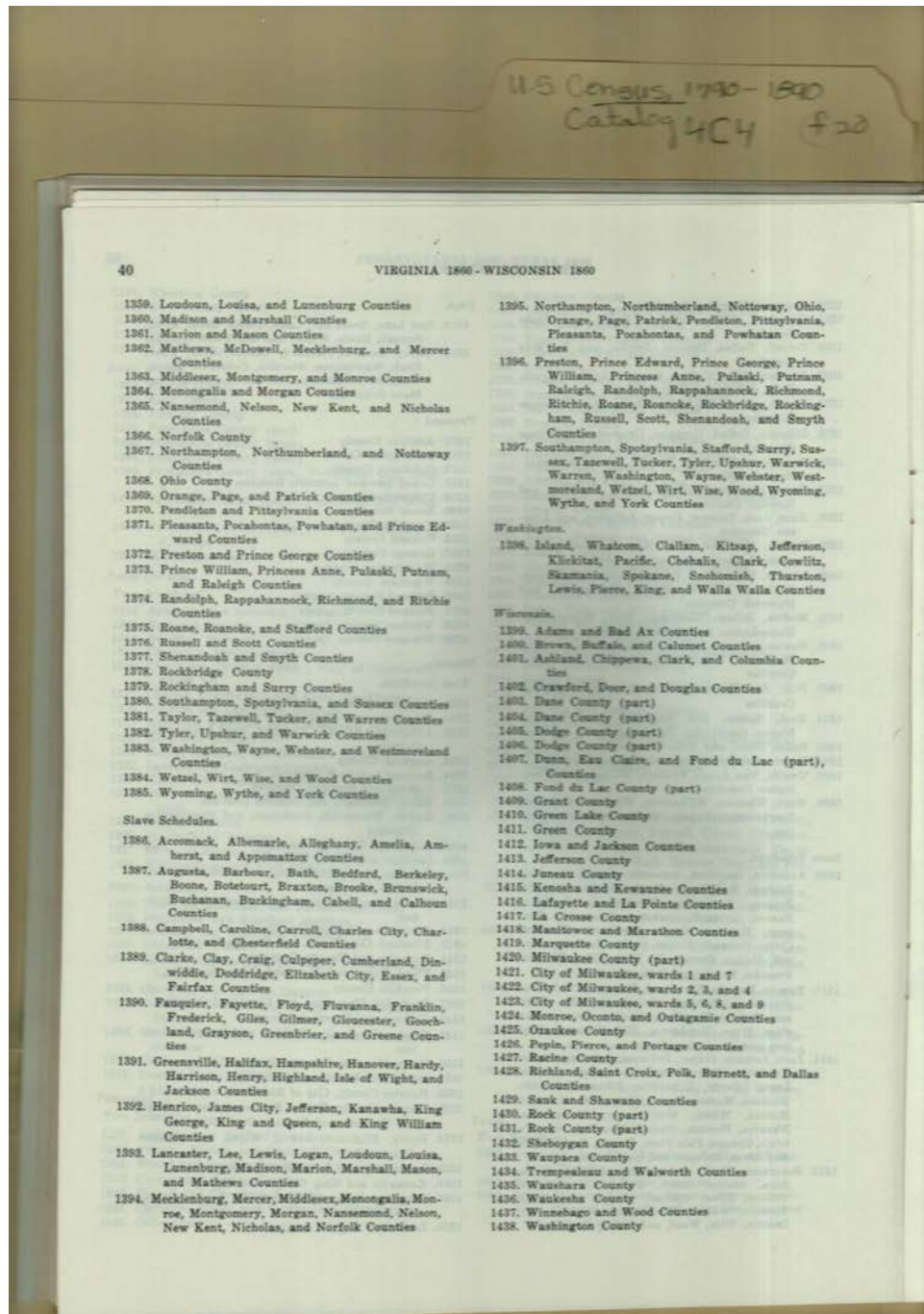


Names:

Census Bureau
Records

Types:

booklet



Names:

Census Bureau
 Records

Types:

booklet

ALABAMA 1870 - CONNECTICUT 1870 41

Ninth Census of the United States, 1870. M593.
1,748 rolls.

Alabama.

1. Autauga, Baker, and Baldwin Counties
2. Barbour and Bibb Counties
3. Blount County
4. Bullock County
5. Butler and Calhoun Counties
6. Chambers County
7. Cherokee and Choctaw Counties
8. Clarke and Clay Counties
9. Cleburne and Coffee Counties
10. Colbert and Conecuh Counties
11. Coosa and Covington Counties
12. Crenshaw and Dale Counties
13. Dallas (part) County
14. Dallas (part) County
15. De Kalb, Elmore, and Escambia Counties
16. Etowah, Fayette, and Franklin Counties
17. Geneva and Greene Counties
18. Hale County
19. Henry County
20. Jackson County
21. Jefferson and Lauderdale Counties
22. Lawrence County
23. Lee County
24. Limestone County
25. Lowndes County
26. Macon County
27. Madison County
28. Marengo County
29. Marion and Marshall Counties
30. Mobile (excluding city of Mobile) County
31. City of Mobile
32. Monroe and Morgan Counties
33. Perry County
34. Montgomery (excluding city of Montgomery) County
35. City of Montgomery
36. Pickens County
37. Pike and Randolph Counties
38. Russell County
39. Sanford and Shelby Counties
40. St. Clair and Sumpter Counties
41. Talladega County
42. Tallapoosa County
43. Tuscaloosa County
44. Walker and Washington Counties
45. Wilcox and Winston Counties

Arizona.

46. Entire territory

Arkansas.

47. Arkansas, Ashley, and Benton Counties
48. Boone, Bradley, and Calhoun Counties
49. Carroll, Chicot, and Clark Counties
50. Columbia and Conway Counties
51. Craighead, Crawford, and Crittenden Counties
52. Cross, Dallas, Desha, and Drew Counties
53. Franklin, Fulton, and Grant Counties
54. Greene, Hempstead, and Hot Springs Counties
55. Independence and Izard Counties
56. Jackson and Jefferson Counties
57. Johnson and Lafayette Counties
58. Lawrence, Little River, Madison, Marion, and Mississippi Counties
59. Monroe, Montgomery, Newton, Ouachita, and Perry Counties
60. Phillips, Pike, and Polk Counties
61. Polk, Pope, and Prairie Counties
62. Pulaski County
63. Randolph, Saline, and Scott Counties
64. Searcy, Sebastian, and Sevier Counties
65. Sharp, St. Francis, and Union Counties
66. Van Buren and Washington Counties
67. White, Woodruff, and Yell Counties

California.

68. Alameda County
69. Alpine and Amador Counties
70. Butte and Calaveras Counties
71. Colusa, Contra Costa, and Del Norte Counties
72. El Dorado, Fresno, and Humboldt Counties
73. Inyo, Kern, Klamath, Lake, Lassen, and Los Angeles Counties
74. Marin, Mariposa, Mendocino, Merced, Mono, and Monterey Counties
75. Napa and Nevada Counties
76. Placer County
77. Plumas and Sacramento Counties
78. San Bernardino and San Diego Counties
79. City of San Francisco, wards 1-3
80. City of San Francisco, ward 4
81. City of San Francisco, wards 5-7
82. City of San Francisco, ward 8
83. City of San Francisco, wards 9 and 10
84. City of San Francisco, ward 11
85. City of San Francisco, ward 12
86. San Joaquin County
87. San Luis Obispo, San Mateo, and Santa Barbara Counties
88. Santa Clara County
89. Santa Cruz, Shasta, Sierra, and Siskiyou Counties
90. Solano County
91. Sonoma County
92. Stanislaus, Sutter, Tehama, Trinity, and Tulare Counties
93. Tuolumne, Yolo, and Yuba Counties

Colorado.

94. Arapahoe, Bent, Boulder, Clear Creek, Summit (part), Conejos, Costilla, Douglas, and El Paso Counties
95. Fremont, Gilpin, Greenwood, Huerfano, Jefferson, Lake, Larimer, Las Animas, Pueblo, Saguache, Summit (part), and Weld Counties

Connecticut.

96. Fairfield (part) County
97. Fairfield (part) County
98. Fairfield (part) County
99. Fairfield (part) County
100. City of Hartford, wards 1-3
101. City of Hartford, wards 4-6
102. Hartford (excluding city of Hartford) (part) County
103. Hartford (excluding city of Hartford) (part) County

Names:

Census Bureau
Records

Types:

booklet

ILLINOIS 1870-INDIANA 1870 43

U.S. Census 1790-1890
Catalog HC4 f20

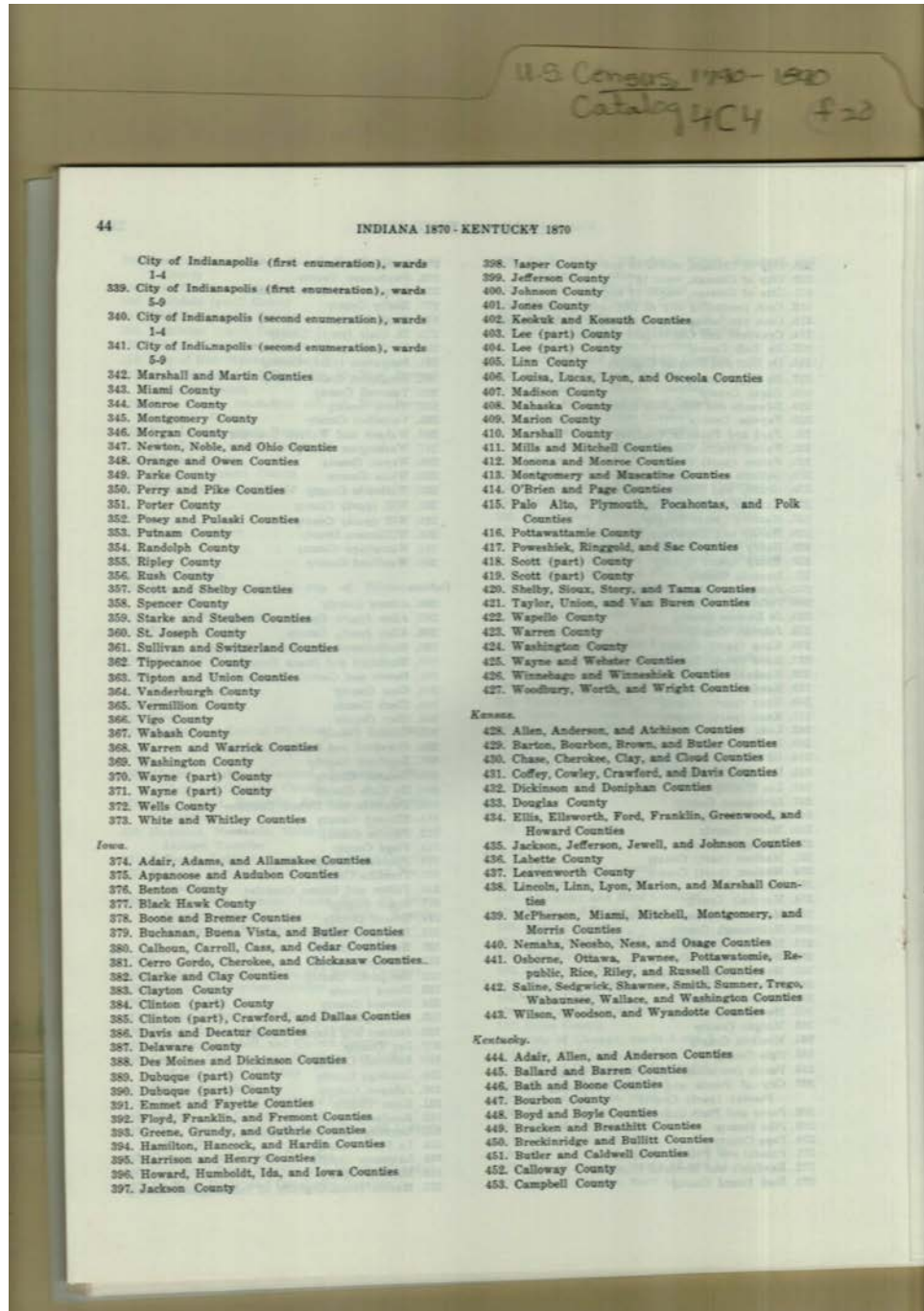
209. City of Chicago, wards 16 and 17	274. Saline County
210. City of Chicago, ward 18	275. Stephenson County
211. City of Chicago, wards 19 and 20	276. Schuyler and Scott Counties
212. Cook (excluding city of Chicago) (part) County	277. Shelby County
213. Cook (excluding city of Chicago) (part) County	278. Stark County
214. Crawford and Cumberland Counties	279. St. Clair (part) County
215. De Kalb County	280. St. Clair (part) County
216. De Witt and Douglas Counties	281. Sangamon (part) County
217. Du Page County	282. Sangamon (part) County
218. Edgar County	283. Tazewell County
219. Edwards and Effingham Counties	284. Union County
220. Fayette County	285. Vermilion County
221. Ford and Franklin Counties	286. Wabash and Warren Counties
222. Fulton (part) County	287. Washington County
223. Fulton (part) County	288. Wayne County
224. Gallatin and Greene Counties	289. White County
225. Grundy and Hamilton Counties	290. Whiteside County
226. Hancock (part) County	291. Will (part) County
227. Hancock (part) County	292. Will (part) County
228. Hardin and Henderson Counties	293. Williamson County
229. Henry (part) County	294. Winnebago County
230. Henry (part) County	295. Woodford County
231. Iroquois County	
232. Jackson and Jasper Counties	<i>Indiana.</i>
233. Jefferson and Jersey Counties	296. Adams County
234. Jo Daviess County	297. Allen (part) County
235. Johnson County	298. Allen (part) County
236. Kane (part) County	299. Bartholomew and Benton Counties
237. Kane (part) County	300. Blackford and Boone Counties
238. Kankakee County	301. Brown and Carroll Counties
239. Kendall County	302. Cass County
240. Knox (part) County	303. Clark County
241. Knox (part) County	304. Clay County
242. Lake County	305. Clinton County
243. La Salle (part) County	306. Crawford and Daviess Counties
244. La Salle (part) County	307. Dearborn County
245. Lawrence County	308. Decatur County
246. Lee County	309. De Kalb County
247. Livingston County	310. Delaware and Dubois Counties
248. Logan County	311. Elkhart County
249. Macon County	312. Fayette County
250. Macoupin County	313. Floyd County
251. Madison (part) County	314. Fountain County
252. Madison (part) County	315. Franklin County
253. Marion County	316. Fulton and Gibson Counties
254. Marshall County	317. Grant County
255. Mason and Massac Counties	318. Greene County
256. McDonough County	319. Hamilton County
257. McHenry County	320. Hancock County
258. McLean (part) County	321. Harrison County
259. McLean (part) County	322. Hendricks County
260. Menard and Mercer Counties	323. Henry County
261. Monroe County	324. Howard County
262. Montgomery County	325. Huntington County
263. Morgan County	326. Jackson and Jasper Counties
264. Moultrie County	327. Jay County
265. Ogle County	328. Jefferson County
266. Peoria (excluding city of Peoria) County	329. Jennings County
267. City of Peoria and Peoria (excluding city of Peoria) (part) County	330. Johnson County
268. Perry and Platt Counties	331. Knox County
269. Pike County	332. Kosciusko County
270. Pope County	333. Lagrange and Lake Counties
271. Pulaski and Putnam Counties	334. La Porte County
272. Randolph and Richland Counties	335. Lawrence County
273. Rock Island County	336. Madison County
	337. Marion (excluding city of Indianapolis) County

Names:

Census Bureau
Records

Types:

booklet



Names:

Census Bureau
Records

Types:

booklet

KENTUCKY 1870-MARYLAND 1870 45

*U.S. Census 1790-1890
Catalog 4C4 f20*

454. Carroll, Carter, and Casey Counties	516. Lafayette and Lafourche Parishes
455. Christian County	517. Livingston, Madison, and Morehouse Parishes
456. Clark and Clay Counties	518. Natchitochas Parish
457. Clinton and Crittenden Counties	519. City of New Orleans, wards 1 and 2
458. Cumberland and Daviess Counties	520. City of New Orleans, ward 3
459. Edmonson, Elliott, and Estill Counties	521. City of New Orleans, wards 4 and 5
460. Fayette County	522. City of New Orleans, wards 6 and 7
461. Fleming and Floyd Counties	523. City of New Orleans, wards 8 and 9
462. Franklin, Fulton, and Gallatin Counties	524. City of New Orleans, wards 10 and 11
463. Garrard and Grant Counties	525. City of New Orleans, wards 12-14
464. Graves County	526. Ouachita and Plaquemines Parishes
465. Grayson and Green Counties	527. Pointe Coupee Parish
466. Greenup and Hancock Counties	528. Rapides, Richland, Sabine, and St. Bernard Parishes
467. Hardin County	529. St. Charles, St. Helena, St. James, and St. John the Baptist Parishes
468. Harlan, Harrison, and Hart Counties	530. St. Landry Parish
469. Henderson County	531. St. Martin and St. Mary Parishes
470. Henry and Hickman Counties	532. St. Tammany, Tangipahoa and Tensas Parishes
471. Hopkins and Jackson Counties	533. Terrebonne Parish
472. Jefferson (excluding the city of Louisville) County	534. Union and Vermillion Parishes
473. City of Louisville, wards 1-3	535. Washington, West Baton Rouge, West Feliciana, and Winn Parishes
474. City of Louisville, wards 4-6	
475. City of Louisville, wards 7-10	
476. City of Louisville, wards 11-12	
477. Jessamine, Johnson, and Josh Bell Counties	
478. Kenton (part) County	
479. Kenton (part) County	
480. Knox, Laclede, Lazard, and Lawrence Counties	
481. Lee, Letcher, and Lewis Counties	
482. Lincoln and Livingston Counties	
483. Logan County	
484. Lyon, Madison, and Magoffin Counties	
485. Marion and Marshall Counties	
486. Mason County	
487. McCracken, McLean, and Meade Counties	
488. Menifee and Mercer Counties	
489. Metcalfe, Monroe, and Montgomery Counties	
490. Morgan and Muhlenberg Counties	
491. Nelson and Nicholas Counties	
492. Ohio County	
493. Oldham and Owen Counties	
494. Owsley, Pendleton, and Perry Counties	
495. Pike and Powell Counties	
496. Pulaski and Robertson Counties	
497. Rockcastle, Rowan, Russell, and Scott Counties	
498. Shelby County	
499. Simpson, Spencer, and Taylor Counties	
500. Todd County	
501. Trigg, Trimble, and Union Counties	
502. Warren and Washington Counties	
503. Wayne and Webster Counties	
504. Whitley, Wolfe, and Woodford Counties	
<i>Louisiana.</i>	
505. Ascension and Assumption Parishes	
506. Avoyelles Parish	
507. Bienville and Bossier Parishes	
508. Caddo Parish	
509. Calcasieu, Caldwell, Cameron, Carroll, and Catahoula Parishes	
510. Claiborne Parish	
511. Concordia and De Soto Parishes	
512. East Baton Rouge and East Feliciana Parishes	
513. Franklin, Grant, and Iberia Parishes	
514. Iberville and Jackson Parishes	
515. Jefferson Parish	
<i>Maine.</i>	
536. Androscoggin (part) County	
537. Androscoggin (part) County	
538. Arundel County	
539. Cumberland (excluding city of Portland) (part) County	
540. Cumberland (excluding city of Portland) (part) County	
541. City of Portland, wards 1-7, and City of Portland Islands	
542. Cumberland (excluding city of Portland) (part) County	
543. Franklin County	
544. Hancock (part) County	
545. Hancock (part) County	
546. Kennebec (part) County	
547. Kennebec (part) County	
548. Knox County	
549. Lincoln County	
550. Oxford (part) County	
551. Oxford (part) County	
552. Penobscot (part) County	
553. Penobscot (part) County	
554. Penobscot (part) County	
555. Penobscot (part) County	
556. Piscataquis County	
557. Sagadahoc County	
558. Somerset (part) County	
559. Somerset (part) County	
560. Waldo (part) County	
561. Waldo (part) County	
562. Washington (part) County	
563. Washington (part) County	
564. York (part) County	
565. York (part) County	
<i>Maryland.</i>	
566. Allegany (part) County	
567. Allegany (part) County	
568. Anne Arundel County	
569. Baltimore (excluding city of Baltimore) (part) County	

Names:

Census Bureau
Records

Types:

booklet

U.S. Censuses 1790-1890
Catalog HC4 f20

46 MARYLAND 1870 - MICHIGAN 1870

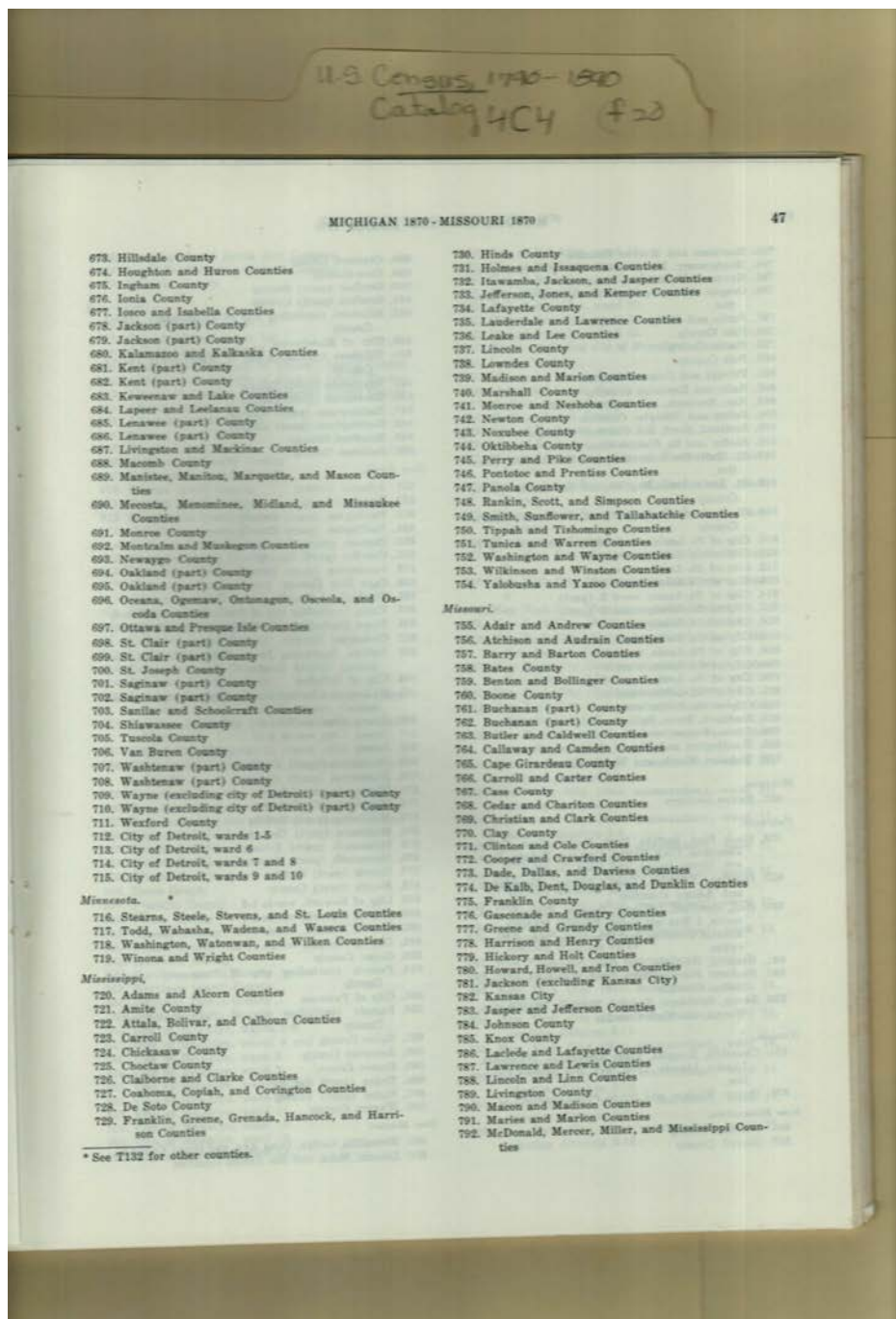
570. Baltimore (excluding city of Baltimore) (part) County	624. City of Cambridge, wards 3-5
571. City of Baltimore, wards 1 and 2	625. Middlesex (excluding cities of Cambridge and Lowell) (part) County
572. City of Baltimore, ward 3	626. Middlesex (excluding cities of Cambridge and Lowell) (part) County
573. City of Baltimore, wards 4 and 5	627. City of Lowell, wards 1 and 2
574. City of Baltimore, wards 6 and 7	628. City of Lowell, wards 3-6
575. City of Baltimore, wards 8-10	629. Middlesex (excluding cities of Cambridge and Lowell) (part) County
576. City of Baltimore, wards 11 and 12	630. Middlesex (excluding cities of Cambridge and Lowell) (part) County
577. City of Baltimore, wards 13 and 14	631. Middlesex (excluding cities of Cambridge and Lowell) (part) County
578. City of Baltimore, wards 15 and 16	632. Middlesex (excluding cities of Cambridge and Lowell) (part) County
579. City of Baltimore, wards 17 and 18	633. Middlesex (excluding cities of Cambridge and Lowell) (part) County
580. City of Baltimore, wards 19 and 20	634. Nantucket and Norfolk (part) Counties
581. Calvert and Caroline Counties	635. Norfolk (part) County
582. Carroll County	636. Norfolk (part) County
583. Cecil County	637. Norfolk (part) County
584. Charles County	638. Plymouth (part) County
585. Dorchester County	639. Plymouth (part) County
586. Frederick (part) County	640. City of Boston, ward 1
587. Frederick (part) County	641. City of Boston, ward 2
588. Harford County	642. City of Boston, wards 3 and 4
589. Howard County	643. City of Boston, wards 5 and 6
590. Kent County	644. City of Boston, ward 7
591. Montgomery County	645. City of Boston, wards 8 and 9
592. Prince Georges County	646. City of Boston, ward 10
593. Queen Annes County	647. City of Boston, wards 11 and 12
594. St. Mary's County	648. City of Boston, wards 13 and 14
595. Somerset and Talbot Counties	649. City of Boston, wards 15 and 16
596. Washington (part) County	650. Suffolk (excluding city of Boston) County
597. Washington (part) County	651. Worcester (excluding city of Worcester) (part) County
598. Wicomico County	652. Worcester (excluding city of Worcester) (part) County
599. Worcester County	653. Worcester (excluding city of Worcester) (part) County
<i>Massachusetts.</i>	654. Worcester (excluding city of Worcester) (part) County
600. Barnstable County	655. Worcester (excluding city of Worcester) (part) County
601. Berkshire (part) County	656. Worcester (excluding city of Worcester) (part) County
602. Berkshire (part) County	657. Worcester (excluding city of Worcester) (part) County
603. Bristol (part) County	658. City of Worcester, wards 1-4
604. Bristol (part) County	659. City of Worcester, wards 5-8
605. Bristol (part) County	
606. Bristol (part) and Dukes Counties	
607. Essex (excluding cities of Lawrence, Lynn, and Salem) (part) County	
608. Essex (excluding cities of Lawrence, Lynn, and Salem) (part) County	
609. City of Lawrence	
610. City of Lynn	
611. Essex (excluding cities of Lawrence, Lynn, and Salem) (part) County	
612. Essex (excluding cities of Lawrence, Lynn, and Salem) (part) County	
613. City of Salem	
614. Essex (excluding cities of Lawrence, Lynn, and Salem) (part) County	
615. Franklin County	
616. Hampden (excluding city of Springfield) (part) County	
617. Hampden (excluding city of Springfield) (part) County	
618. City of Springfield	
619. Hampden (excluding city of Springfield) (part) County	
620. Hampshire (part) County	
621. Hampshire (part) County	
622. Middlesex (excluding cities of Cambridge and Lowell) (part) County	
623. City of Cambridge, wards 1 and 2	
	<i>Michigan.</i>
	660. Alcona and Allegan Counties
	661. Alpena, Antrim, and Barry Counties
	662. Bay and Benzie Counties
	663. Berrien (part) County
	664. Berrien (part) County
	665. Branch County
	666. Calhoun (part) County
	667. Calhoun (part) County
	668. Cass County
	669. Charlevoix, Cheboygan, Chippewa, Clare, and Clinton Counties
	670. Delta, Eaton, and Emmet Counties
	671. Genesee County
	672. Grand Traverse and Gratiot Counties

Names:

Census Bureau
Records

Types:

booklet

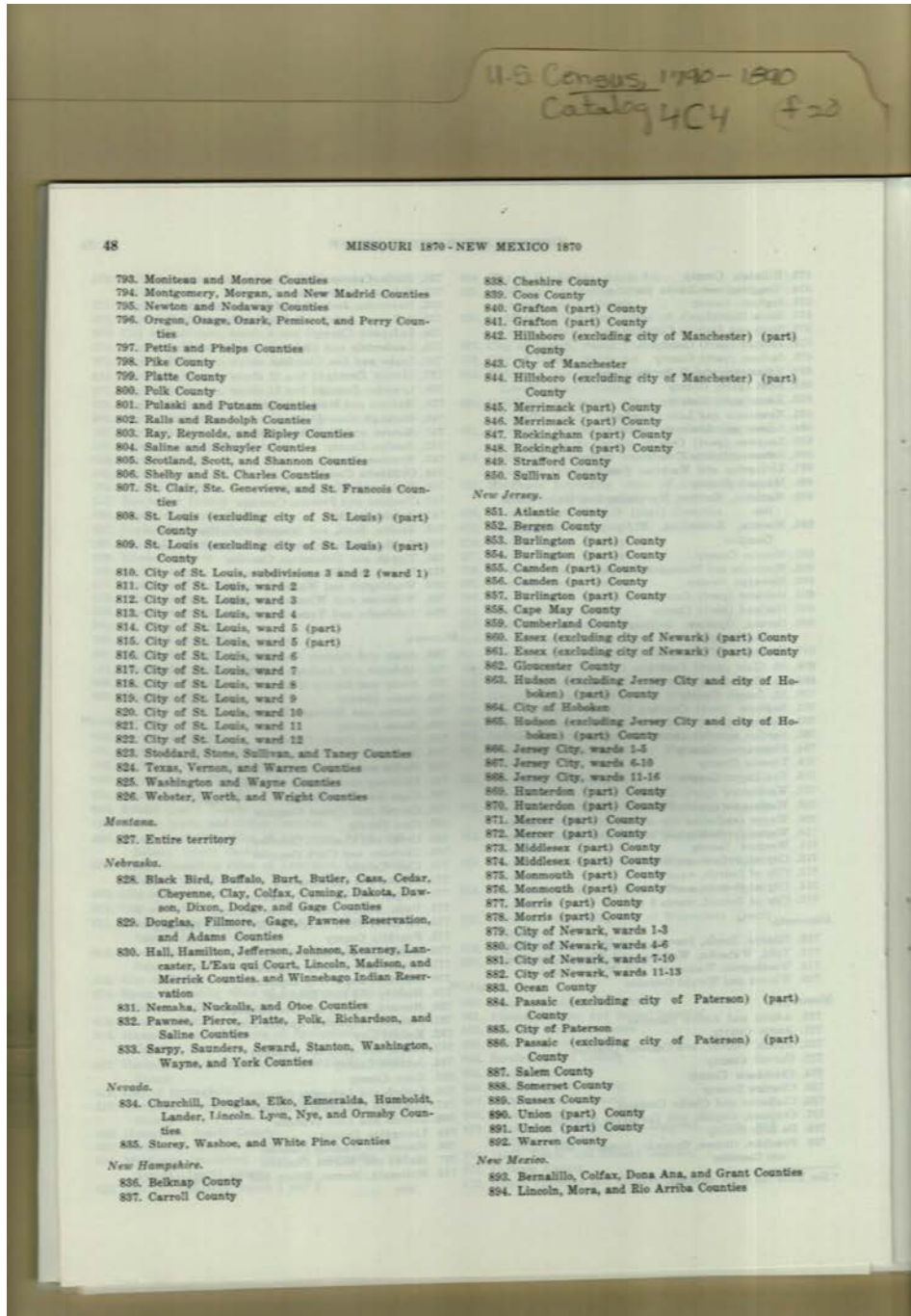


Names:

Census Bureau
Records

Types:

booklet

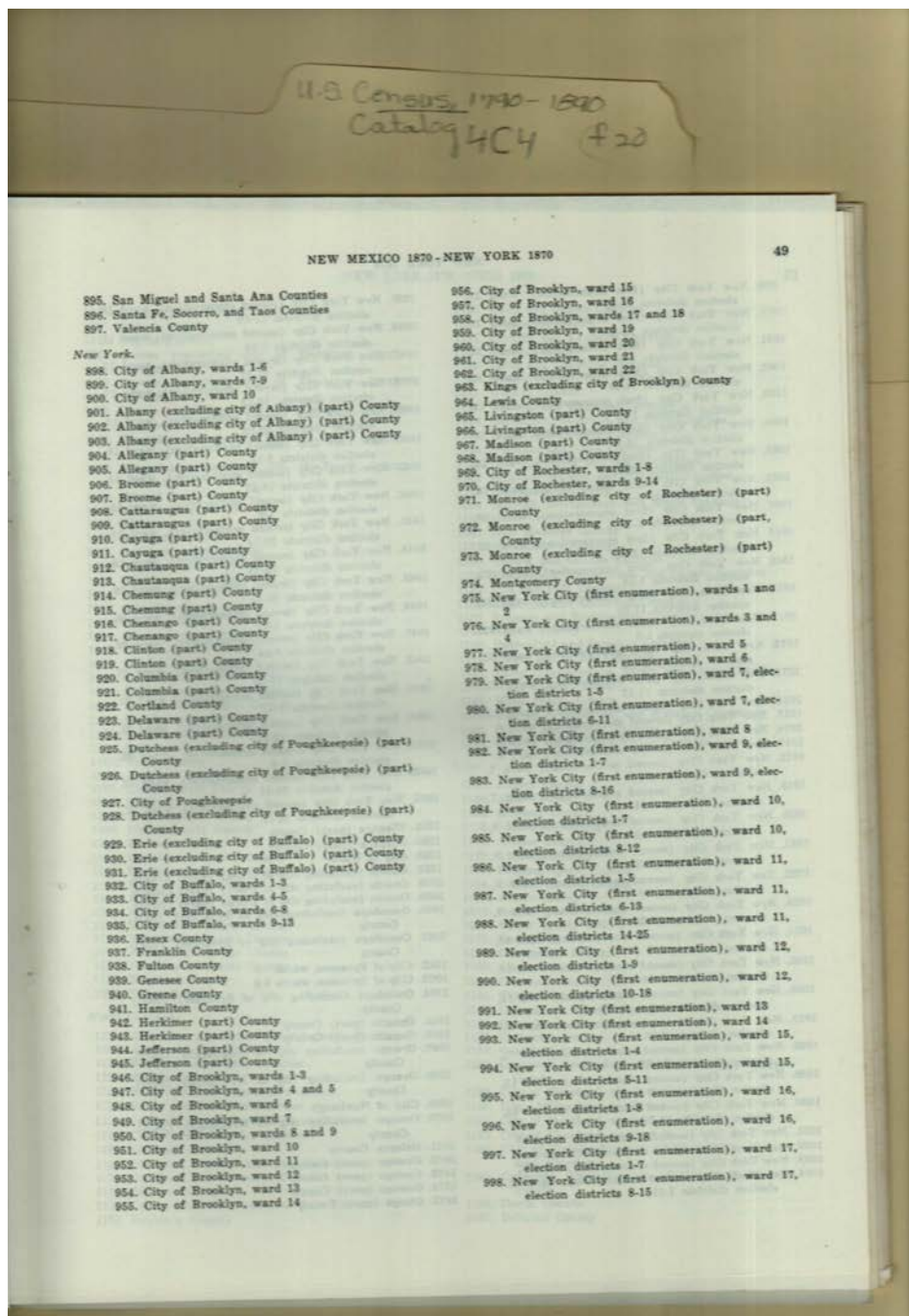


Names:

Census Bureau
Records

Types:

booklet

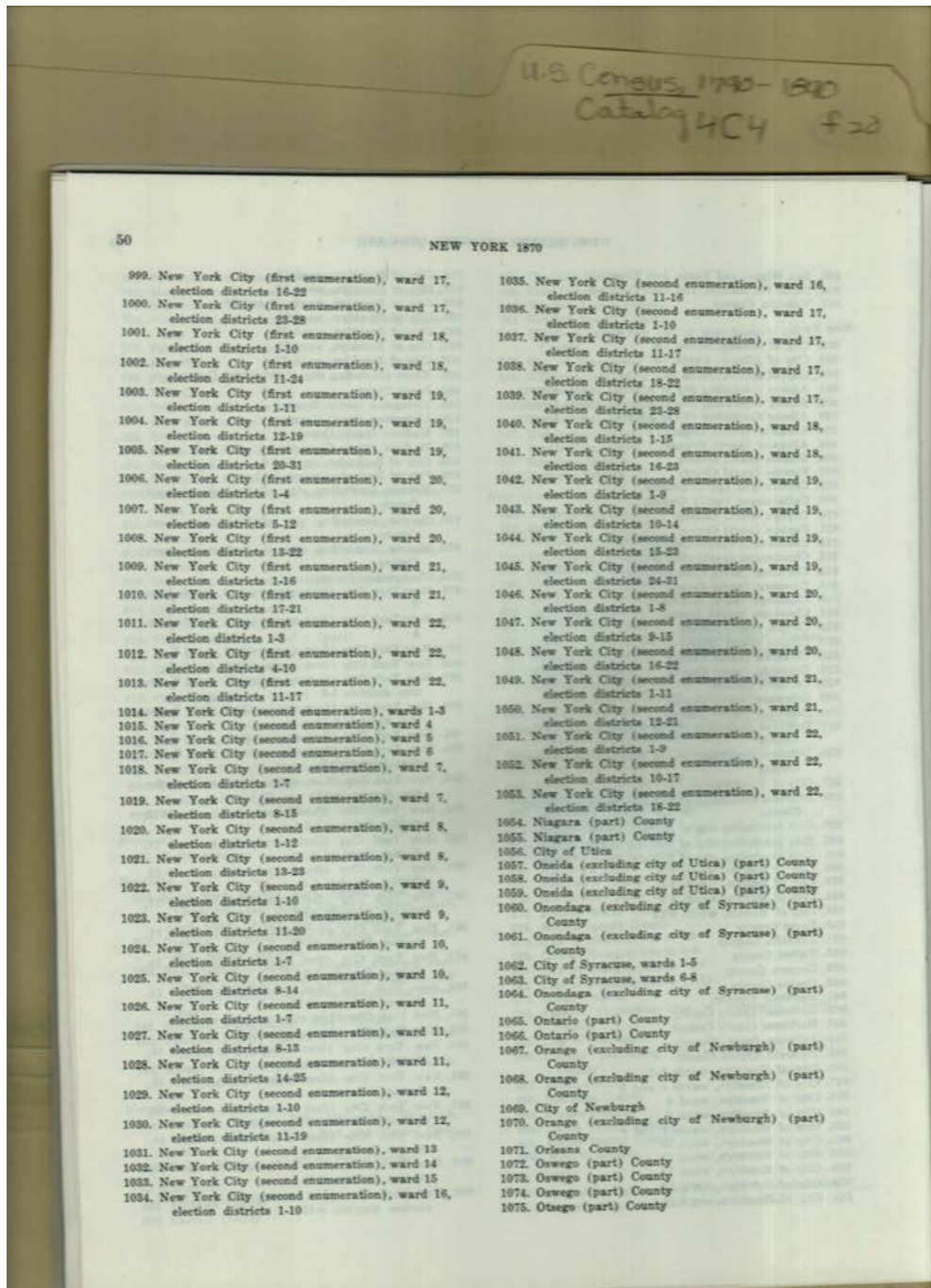


Names:

Census Bureau
Records

Types:

booklet

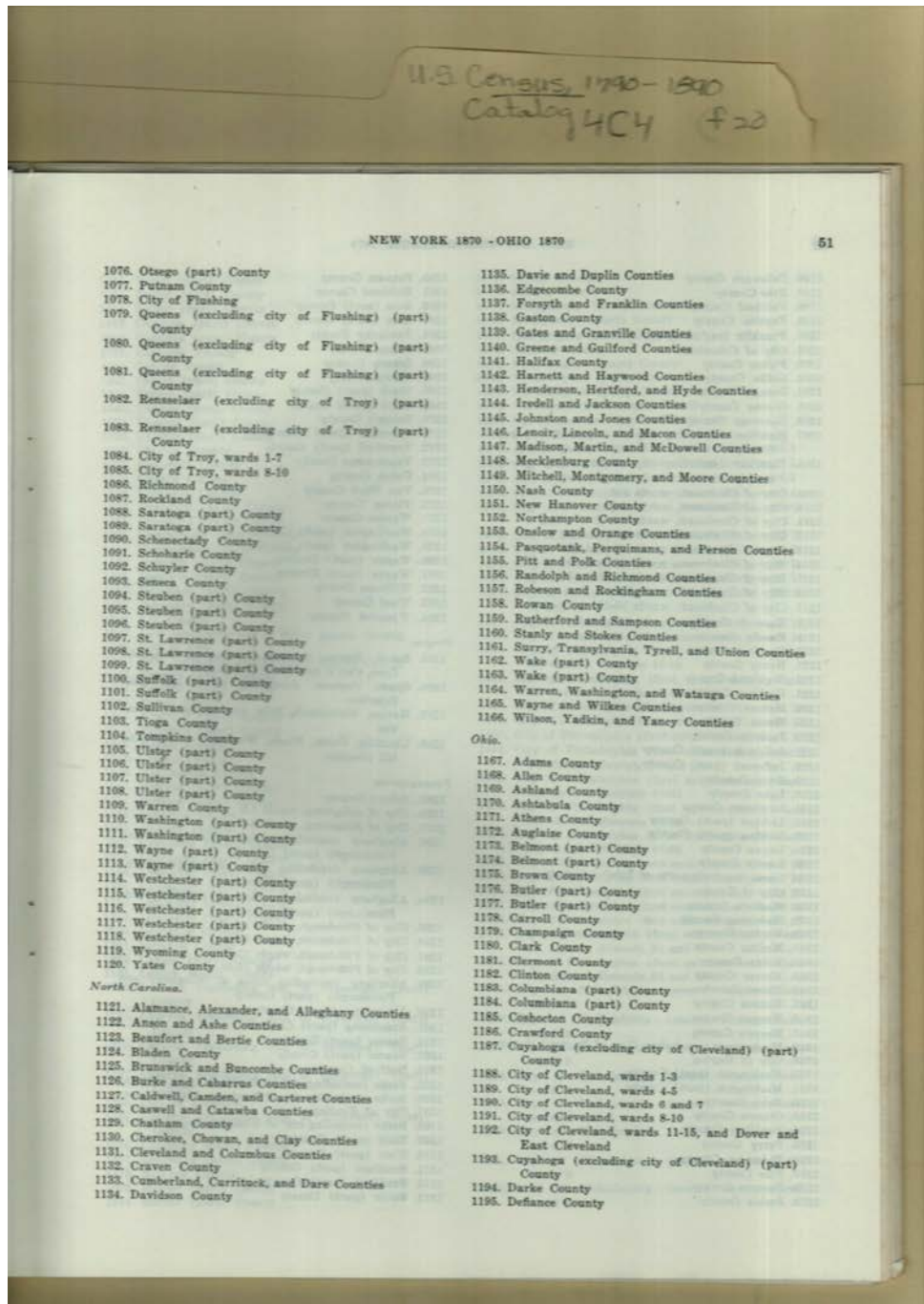


Names:

Census Bureau
Records

Types:

booklet

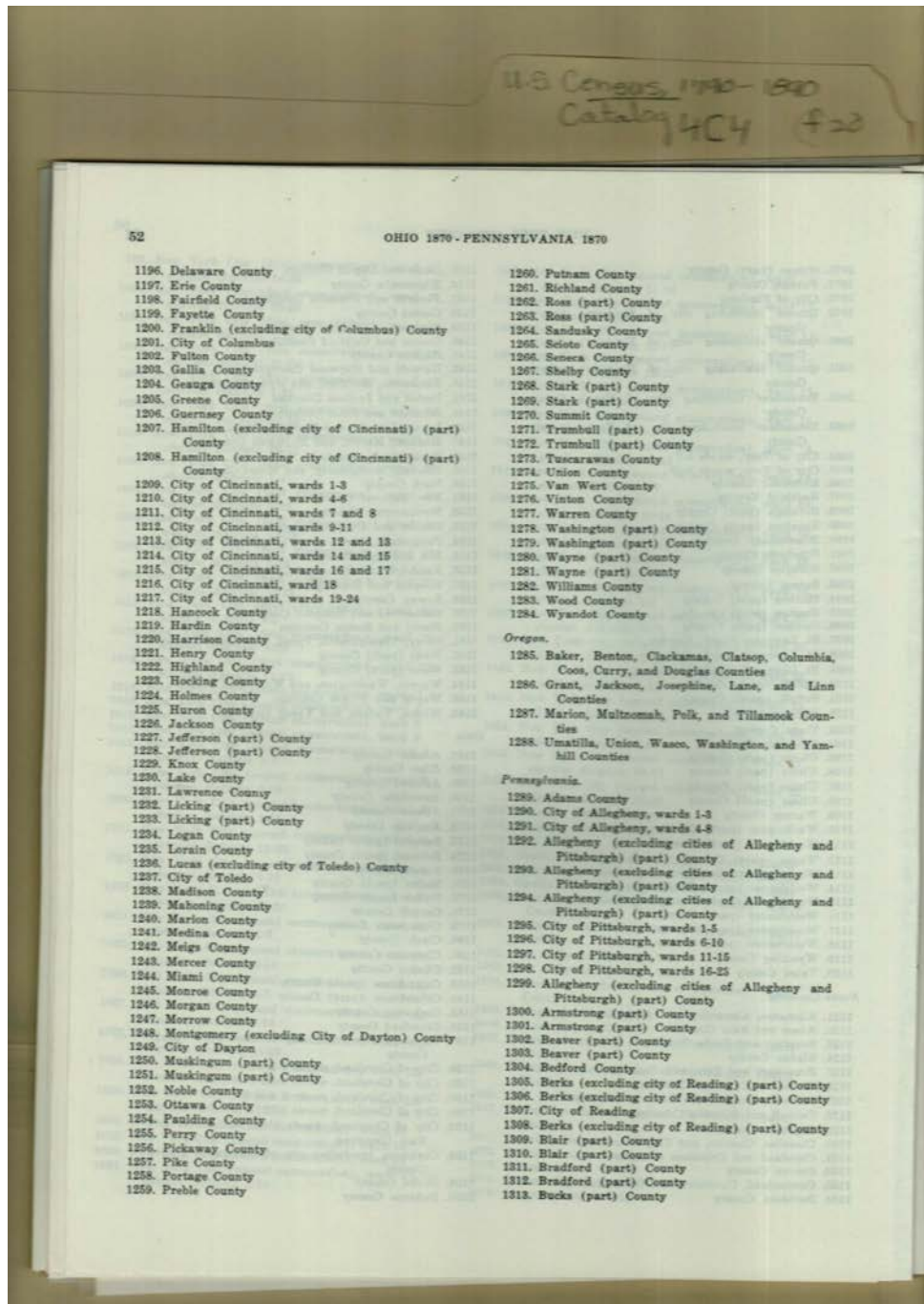


Names:

Census Bureau
Records

Types:

booklet



Names:

Census Bureau
Records

Types:

booklet

U.S. Census, 1790-1890
Catalog 4C4 f20

PENNSYLVANIA 1870

53

1314. Bucks (part) County	1375. Mifflin County
1315. Butler (part) County	1376. Monroe County
1316. Butler (part) County	1377. Montgomery (part) County
1317. Cambria (part) County	1378. Montgomery (part) County
1318. Cambria (part) County	1379. Montgomery (part) County
1319. Cameron County	1380. Montour County
1320. Carbon County	1381. Northampton (part) County
1321. Centre (part) County	1382. Northampton (part) County
1322. Centre (part) County	1383. Northampton (part) County
1323. Chester (part) County	1384. Northumberland (part) County
1324. Chester (part) County	1385. Northumberland (part) County
1325. Chester (part) County	1386. Perry County
1326. Clarion County	1387. City of Philadelphia (first enumeration), ward 1
1327. Clearfield County	1388. City of Philadelphia (first enumeration), ward 2
1328. Clinton County	1389. City of Philadelphia (first enumeration), ward 3
1329. Columbia County	1390. City of Philadelphia (first enumeration), ward 4
1330. Crawford (part) County	1391. City of Philadelphia (first enumeration), wards 5 and 6
1331. Crawford (part) County	1392. City of Philadelphia (first enumeration), ward 7
1332. Cumberland (part) County	1393. City of Philadelphia (first enumeration), ward 8
1333. Cumberland (part) County	1394. City of Philadelphia (first enumeration), ward 9
1334. Dauphin (part) County	1395. City of Philadelphia (first enumeration), ward 10
1335. Dauphin (part) County	1396. City of Philadelphia (first enumeration), wards 11 and 12
1336. Delaware (part) County	1397. City of Philadelphia (first enumeration), ward 13
1337. Delaware (part) County	1398. City of Philadelphia (first enumeration), ward 14
1338. Elk County	1399. City of Philadelphia (first enumeration), ward 15, election districts 43-45
1339. Erie (excluding city of Erie) (part) County	1400. City of Philadelphia (first enumeration), ward 15, election districts 46 and 47
1340. City of Erie	1401. City of Philadelphia (first enumeration), ward 16
1341. Erie (excluding city of Erie) (part) County	1402. City of Philadelphia (first enumeration), ward 17
1342. Fayette (part) County	1403. City of Philadelphia (first enumeration), ward 18
1343. Fayette (part) County	1404. City of Philadelphia (first enumeration), ward 19, election districts 57 and 58
1344. Forest County	1405. City of Philadelphia (first enumeration), ward 19, election districts 59-61
1345. Franklin (part) County	1406. City of Philadelphia (first enumeration), ward 20, election districts 62-65
1346. Franklin (part) County	1407. City of Philadelphia (first enumeration), ward 20, election districts 66-68
1347. Fulton County	1408. City of Philadelphia (first enumeration), ward 22
1348. Greene County	1409. City of Philadelphia (first enumeration), ward 21
1349. Huntingdon County	1410. City of Philadelphia (first enumeration), ward 23
1350. Indiana (part) County	1411. City of Philadelphia (first enumeration), ward 24
1351. Indiana (part) County	1412. City of Philadelphia (first enumeration), ward 25
1352. Jefferson County	1413. City of Philadelphia (first enumeration), ward 25, election districts 84 and 85
1353. Juniata County	1414. City of Philadelphia (first enumeration), ward 25, election districts 86 and 88
1354. Lancaster (part) County	1415. City of Philadelphia (second enumeration), ward 1
1355. Lancaster (part) County	1416. City of Philadelphia (second enumeration), ward 2
1356. Lancaster (part) County	1417. City of Philadelphia (second enumeration), ward 3
1357. Lancaster (part) County	1418. City of Philadelphia (second enumeration), ward 4
1358. Lancaster (part) County	1419. City of Philadelphia (second enumeration), wards 5 and 6
1359. Lancaster (part) County	1420. City of Philadelphia (second enumeration), ward 7
1360. Lawrence County	1421. City of Philadelphia (second enumeration), ward 8
1361. Lebanon County	1422. City of Philadelphia (second enumeration), ward 9
1362. Lehigh (part) County	
1363. Lehigh (part) County	
1364. Luzerne (excluding city of Scranton) (part) County	
1365. Luzerne (excluding city of Scranton) (part) County	
1366. Luzerne (excluding city of Scranton) (part) County	
1367. Luzerne (excluding city of Scranton) (part) County	
1368. City of Scranton	
1369. Luzerne (excluding city of Scranton) (part) County	
1370. Lycoming (part) County	
1371. Lycoming (part) County	
1372. McKean County	
1373. Mercer (part) County	
1374. Mercer (part) County	

Names:

Census Bureau
Records

Types:

booklet

U.S. Census 1790-1890
Catalog 4C4 f23

54 PENNSYLVANIA 1870- TENNESSEE 1870

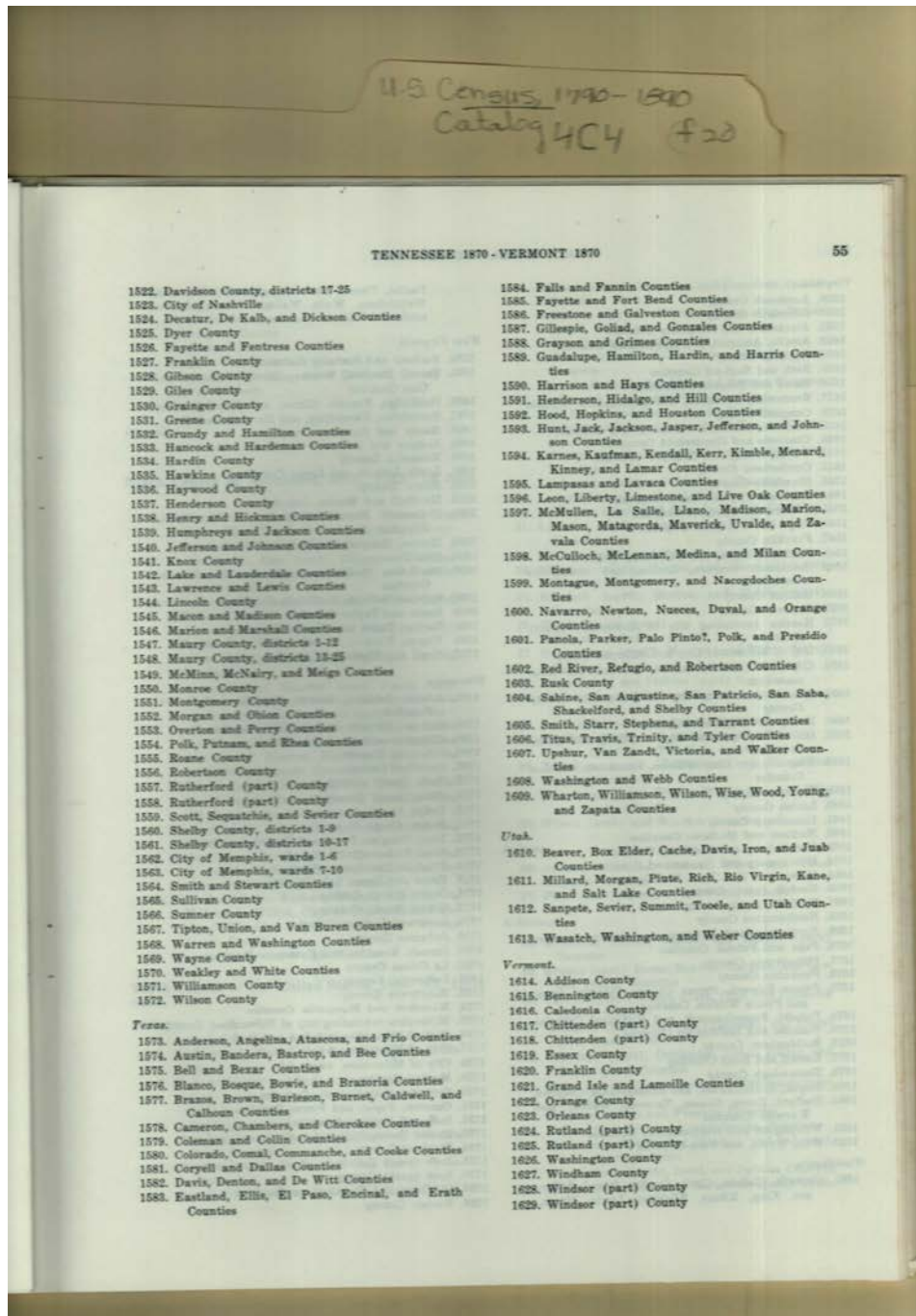
1423. City of Philadelphia (second enumeration), ward 10	1467. Wyoming County
1424. City of Philadelphia (second enumeration), wards 11 and 12	1468. York (part) County
1425. City of Philadelphia (second enumeration), ward 13	1469. York (part) County
1426. City of Philadelphia (second enumeration), ward 14	1470. York (part) County
1427. City of Philadelphia (second enumeration), ward 15, election districts 45-47	<i>Rhode Island.</i>
1428. City of Philadelphia (second enumeration), ward 15, election districts 43 and 44	1471. Bristol and Kent Counties
1429. City of Philadelphia (second enumeration), ward 16	1472. Newport County
1430. City of Philadelphia (second enumeration), ward 17	1473. Washington County
1431. City of Philadelphia (second enumeration), ward 18	1474. Providence (excluding town of North Providence and city of Providence) (part) County
1432. City of Philadelphia (second enumeration), ward 19, election districts 57-59	1475. Providence (excluding town of North Providence and city of Providence) (part) County
1433. City of Philadelphia (second enumeration), ward 19, election districts 60 and 61	1476. Town of North Providence
1434. City of Philadelphia (second enumeration), ward 20, election districts 65-68	1477. Providence (excluding town of North Providence and city of Providence) (part) County
1435. City of Philadelphia (second enumeration), ward 20, election districts 62-64	1478. City of Providence, wards 1-4
1436. City of Philadelphia (second enumeration), ward 21	1479. City of Providence, wards 5-7
1437. City of Philadelphia (second enumeration), ward 22	1480. City of Providence, wards 8 and 9
1438. City of Philadelphia (second enumeration), ward 23	<i>South Carolina.</i>
1439. City of Philadelphia (second enumeration), ward 24	1481. Abbeville County
1440. City of Philadelphia (second enumeration), ward 25	1482. Anderson County
1441. City of Philadelphia (second enumeration), ward 26, election districts 84-86	1483. Barnwell (part) County
1442. City of Philadelphia (second enumeration), ward 26, election districts 87 and 88	1484. Barnwell (part) County
1443. City of Philadelphia (second enumeration), ward 27	1485. Beaufort County
1444. City of Philadelphia (second enumeration), ward 28	1486. City of Charleston, wards 1-4
1445. City of Philadelphia (first enumeration), ward 28	1487. City of Charleston, wards 5-8
1446. Pike and Potter Counties	1488. Charleston (excluding city of Charleston) (part) County
1447. Schuylkill (part) County	1489. Charleston (excluding city of Charleston) (part) County
1448. Schuylkill (part) County	1490. Chester County
1449. Schuylkill (part) County	1491. Chesterfield and Clarendon Counties
1450. Schuylkill (part) County	1492. Colleton County
1451. Snyder County	1493. Darlington County
1452. Somerset County	1494. Edgefield (part) County
1453. Sullivan County	1495. Edgefield (part) County
1454. Susquehanna (part) County	1496. Fairfield County
1455. Susquehanna (part) County	1497. Georgetown County
1456. Tioga (part) County	1498. Greenville County
1457. Tioga (part) County	1499. Horry and Kershaw Counties
1458. Union County	1500. Lancaster County
1459. Venango (part) County	1501. Laurens County
1460. Venango (part) County	1502. Lexington County
1461. Warren County	1503. Marion County
1462. Washington (part) County	1504. Marlboro and Newberry Counties
1463. Washington (part) County	1505. Oconee County
1464. Wayne County	1506. Orangeburg and Pickens Counties
1465. Westmoreland (part) County	1507. Richland County
1466. Westmoreland (part) County	1508. Spartanburg County
	1509. Sumter County
	1510. Union County
	1511. Williamsburg County
	1512. York County
	<i>Tennessee.</i>
	1513. Anderson County
	1514. Bedford and Benton Counties
	1515. Bledsoe, Blount, and Bradley Counties
	1516. Campbell and Cannon Counties
	1517. Carroll County
	1518. Carter, Chestam, and Claiborne Counties
	1519. Cocke County
	1520. Coffee and Cumberland Counties
	1521. Davidson County, districts 2-16

Names:

Census Bureau
Records

Types:

booklet

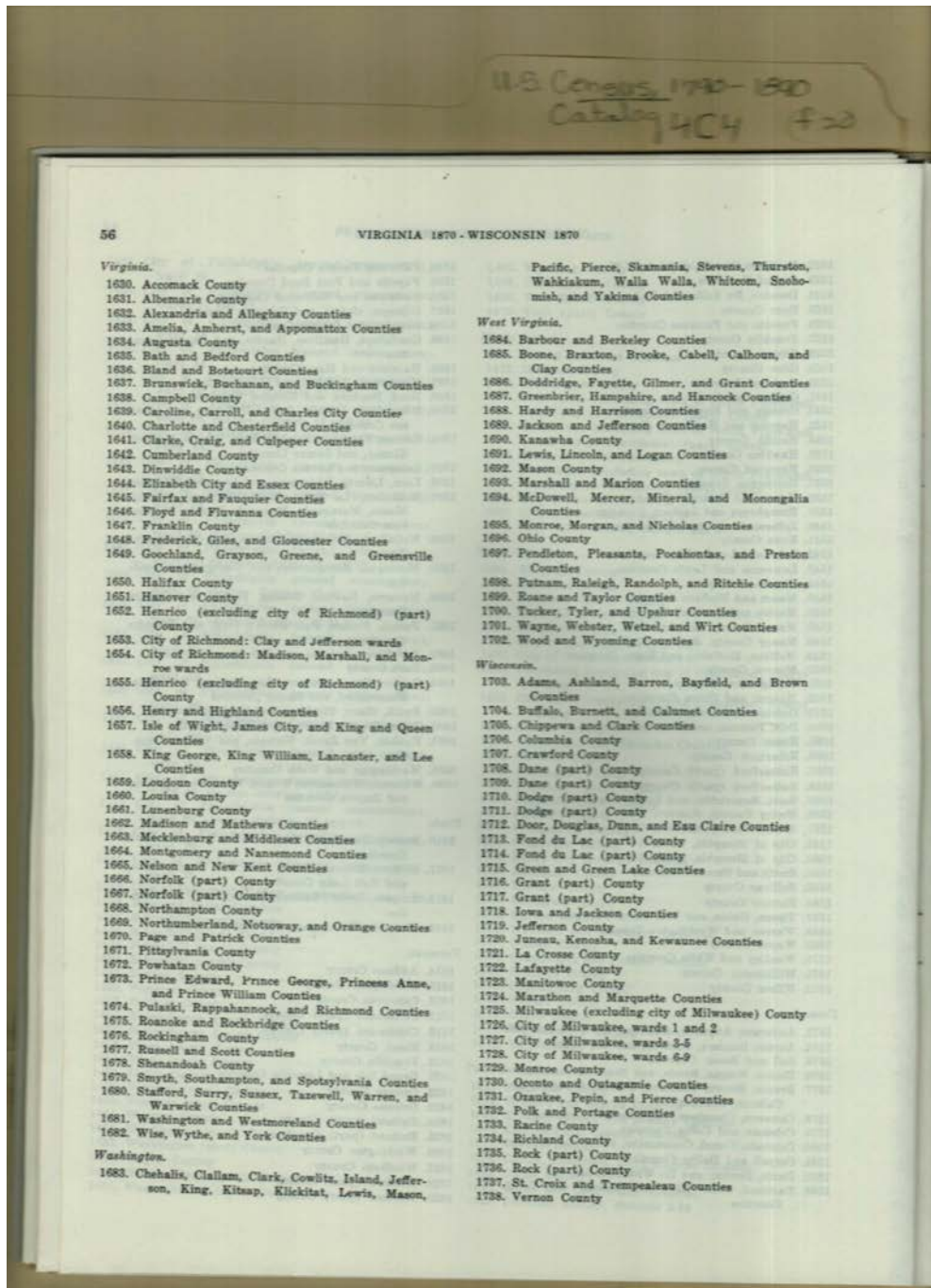


Names:

Census Bureau
Records

Types:

booklet

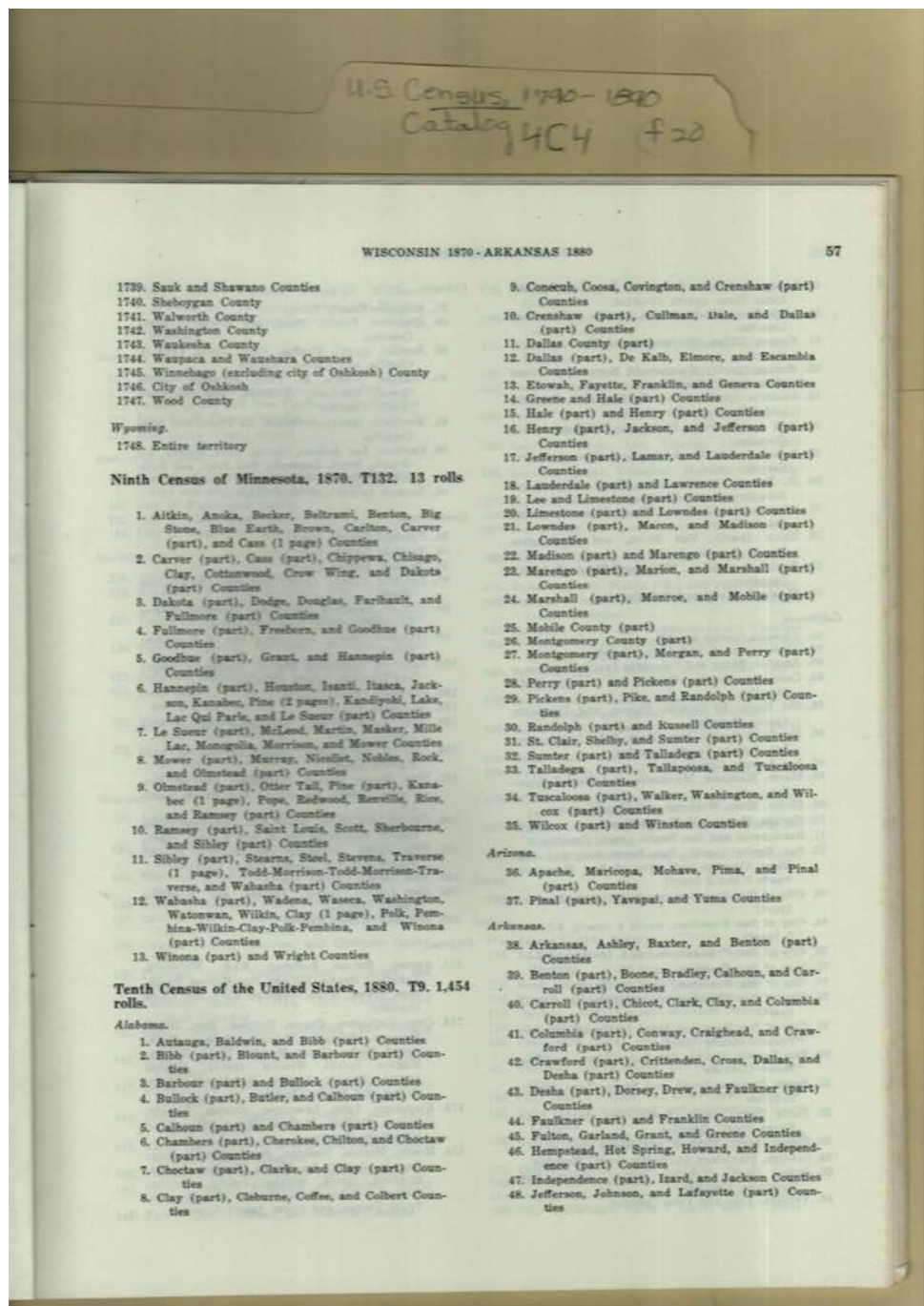


Names:

Census Bureau
Records

Types:

booklet

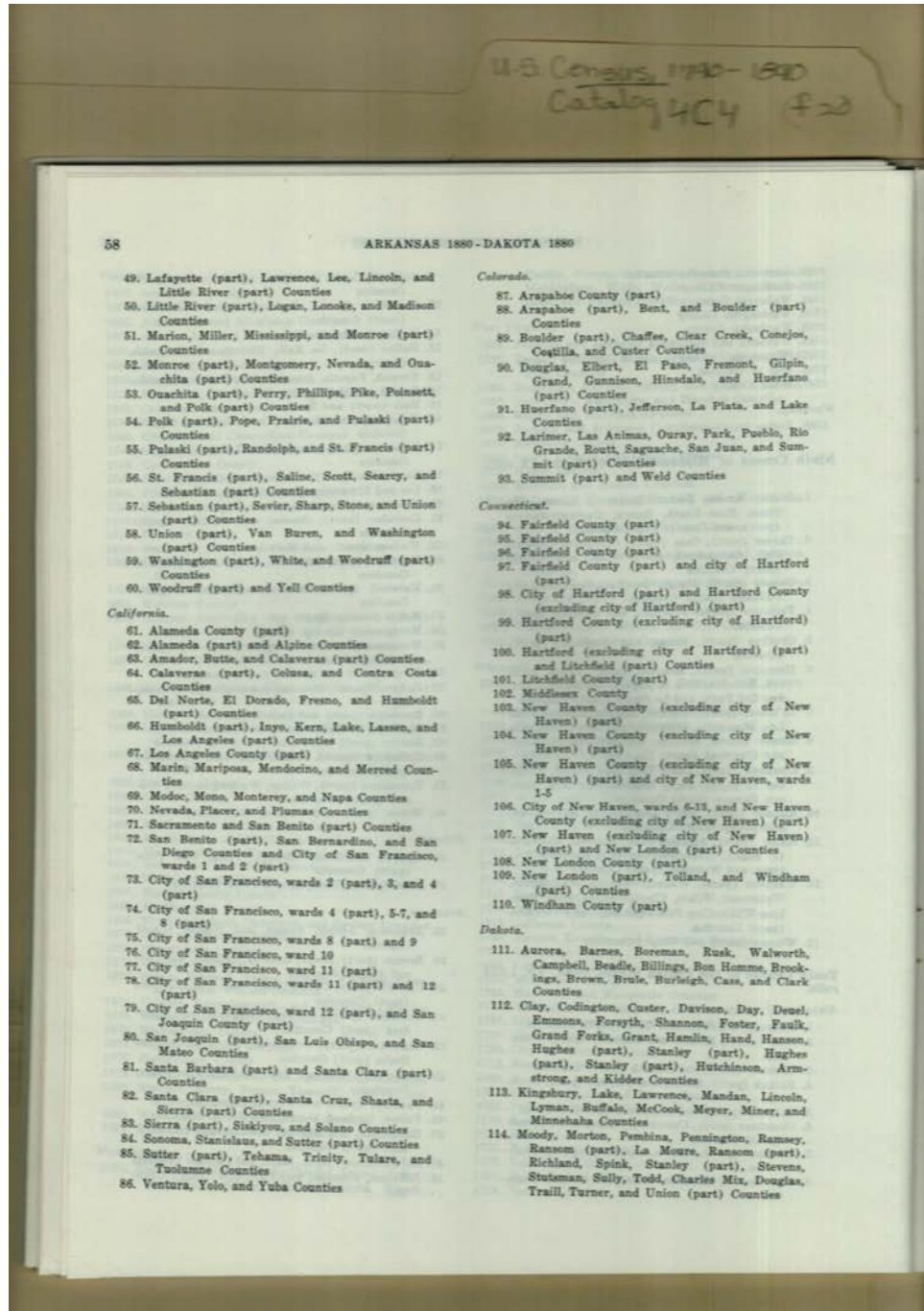


Names:

Census Bureau
Records

Types:

booklet

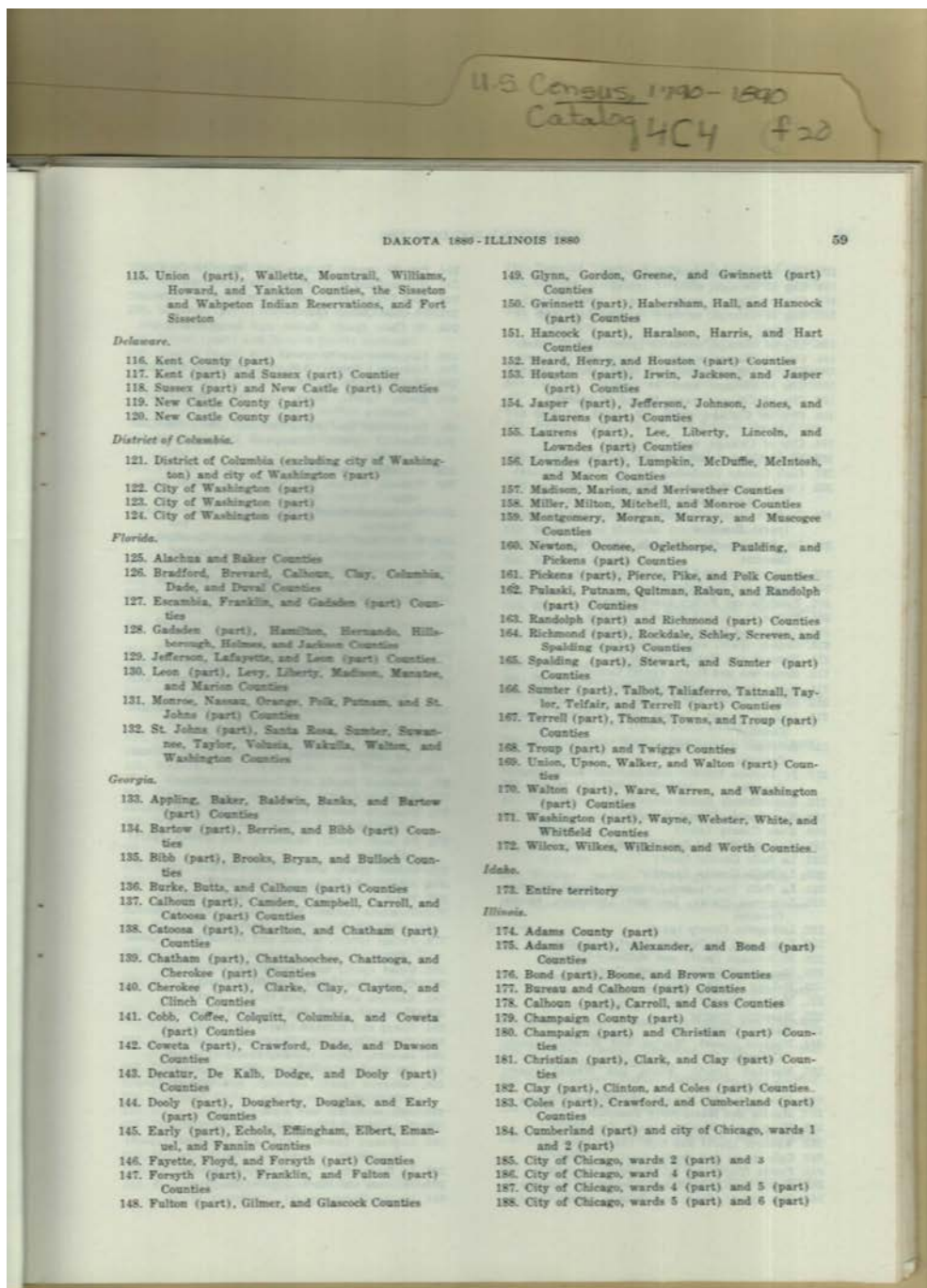


Names:

Census Bureau
Records

Types:

booklet

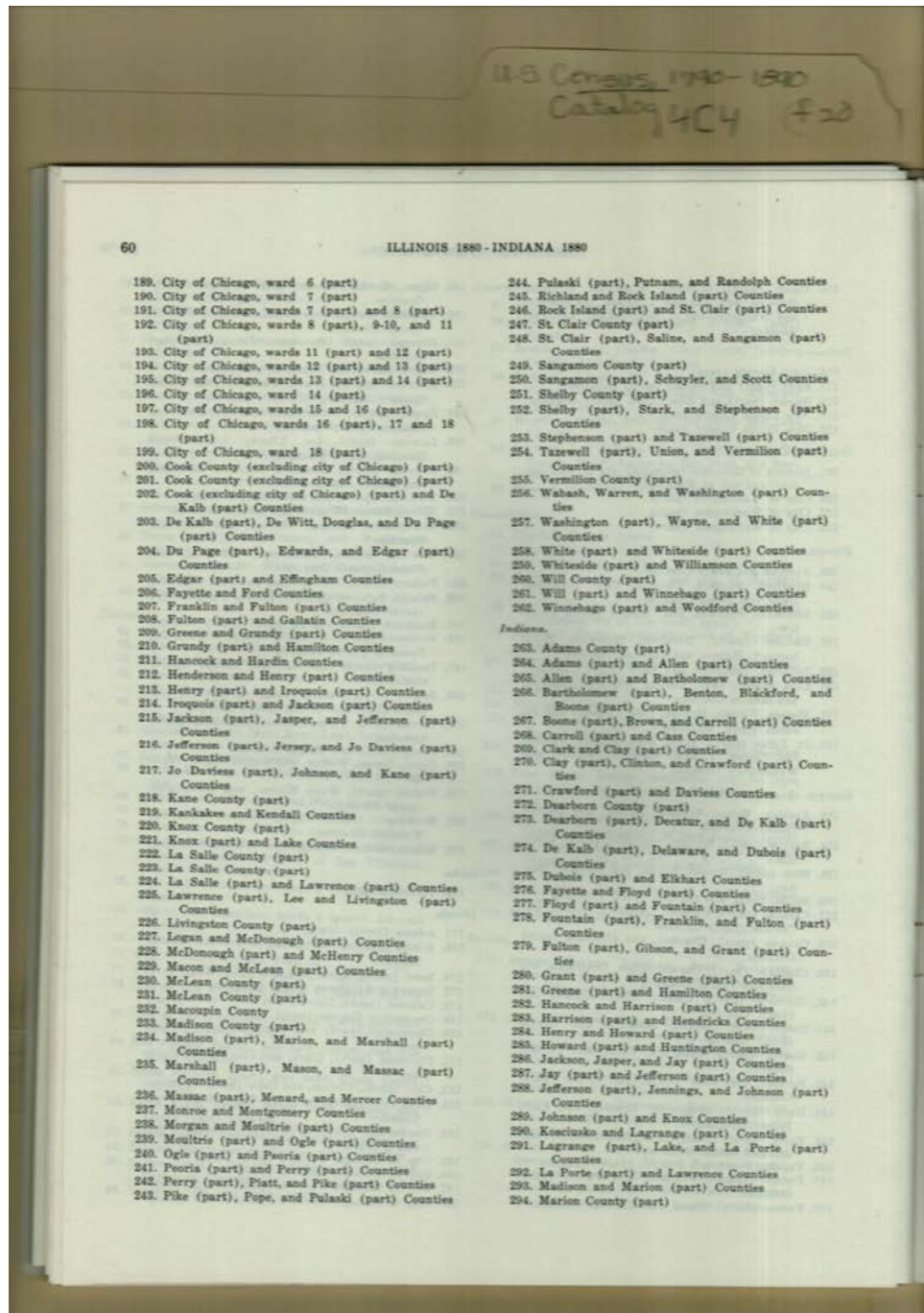


Names:

Census Bureau
Records

Types:

booklet



Names:

Census Bureau
Records

Types:

booklet

U.S. Census, 1790-1890
Catalog 4C4 f20

INDIANA 1880-KANSAS 1880 61

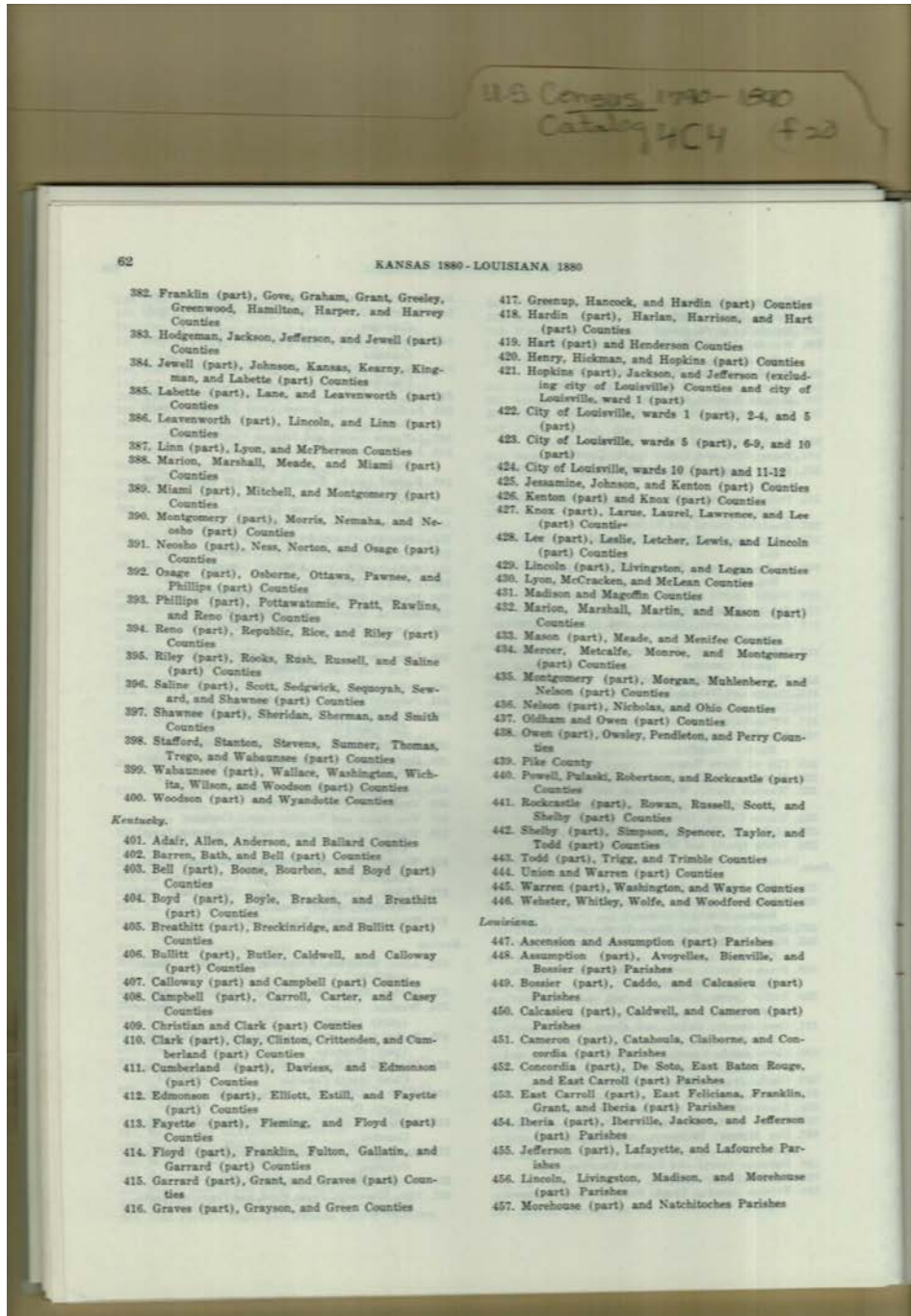
295. Marion County (part)	341. Fremont (part), Greene, and Grundy Counties
296. Marion County (part)	342. Guthrie, Hamilton, Hancock, and Hardin (part) Counties
297. Marshall County (part)	343. Hardin (part), Harrison, and Henry (part) Counties
298. Marshall (part), Martin, and Miami (part) Counties	344. Henry (part), Howard, Humboldt, and Ida (part) Counties
299. Miami (part) and Monroe (part) Counties	345. Ida (part), Iowa, and Jackson (part) Counties
300. Monroe (part) and Montgomery Counties	346. Jackson (part), Jasper, and Jefferson (part) Counties
301. Morgan, Newton, and Noble (part) Counties	347. Jefferson (part) and Johnson (part) Counties
302. Noble (part), Ohio, Orange, and Owen (part) Counties	348. Johnson (part), Jones, and Keokuk (part) Counties
303. Owen (part) and Parks Counties	349. Keokuk (part), Kossuth, and Lee (part) Counties
304. Perry, Pike, and Porter (part) Counties	350. Lee (part) and Louisa Counties
305. Porter (part), Posey, and Pulaski (part) Counties	351. Linn and Lucas (part) Counties
306. Pulaski (part), Putnam, and Randolph (part) Counties	352. Lucas (part) and Lyon Counties
307. Randolph (part) and Ripley (part) Counties	353. Madison and Mahaska (part) Counties
308. Ripley (part), Rush, and St. Joseph (part) Counties	354. Mahaska (part) and Marion Counties
309. St. Joseph (part), Scott, and Shelby (part) Counties	355. Marshall County (part)
310. Shelby (part) and Starke Counties	356. Marshall (part), Mills, and Mitchell Counties
311. Spencer County (part)	357. Monona, Monroe, and Montgomery Counties
312. Spencer (part), Shelby, and Sullivan (part) Counties	358. Muscatine, O'Brien, Osceola, and Page (part) Counties
313. Sullivan (part), Switzerland, and Tippecanoe (part) Counties	359. Page (part), Palo Alto, Plymouth, Pocahontas, and Polk (part) Counties
314. Tippecanoe County (part)	360. Polk County (part)
315. Tipton and Wabash Counties	361. Pottawattamie County (part)
316. Union and Vanderburgh (part) Counties	362. Pottawattamie (part), Poweshiek, Ringgold, and Sac (part) Counties
317. Vanderburgh County (part)	363. Sac (part) and Scott (part) Counties
318. Vermillion and Vigo (excluding city of Terre Haute) Counties	364. Scott (part), Shelby, Sioux, and Story (part) Counties
319. City of Terre Haute	365. Story (part) and Tama Counties
320. Warren and Warrick (part) Counties	366. Taylor and Union Counties
321. Warrick (part), Washington, and Wayne (part) Counties	367. Van Buren and Wapello (part) Counties
322. Wayne County (part)	368. Wapello (part), Warren, and Washington (part) Counties
323. Wells and White (part) Counties	369. Washington (part), Wayne, and Webster (part) Counties
324. White (part) and Whitley Counties	370. Webster (part), Winnebago, Winnechick, and Woodbury (part) Counties
<i>Iowa.</i>	
325. Adair, Adams, and Allamakee (part) Counties	371. Woodbury (part), Worth, and Wright Counties
326. Allamakee (part), Appanoose, Audubon, and Benton (part) Counties	<i>Kansas.</i>
327. Benton (part) and Black Hawk (part) Counties	372. Allen, Anderson, Arapahoe, and Atchison Counties
328. Black Hawk (part), Boone, and Bremer (part) Counties	373. Barber, Barton, and Bourbon (part) Counties
329. Bremer (part), Buchanan, Buena Vista, and Butler (part) Counties	374. Bourbon (part), Brown, Buffalo, and Butler (part) Counties
330. Butler (part), Calhoun, Carroll, and Cass (part) Counties	375. Butler (part), Chase, Chautauqua, and Cherokee (part) Counties
331. Cass (part), Cedar, and Cerro Gordo (part) Counties	376. Cherokee (part), Cheyenne, Clark, Clay, and Cloud (part) Counties
332. Cerro Gordo (part), Chickasaw, Cherokee, and Clarke (part) Counties	377. Cloud (part), Coffey, Commanche, and Cowley (part) Counties
333. Clarke (part), Clay, and Clayton Counties	378. Cowley (part), Crawford, and Davis (part) Counties
334. Clinton County	379. Davis (part), Decatur, Dickinson, and Doniphan Counties
335. Crawford, Dallas, and Davis (part) Counties	380. Douglas, Edwards, and Elk Counties
336. Davis (part), Decatur, and Delaware Counties	381. Ellis, Ellsworth, Foote, Ford, and Franklin (part) Counties
337. Des Moines, Dickinson, and Dubuque (part) Counties	
338. Dubuque (part) and Emmet Counties	
339. Fayette County (part)	
340. Fayette (part), Floyd, Franklin, and Fremont (part) Counties	

Names:

Census Bureau
Records

Types:

booklet

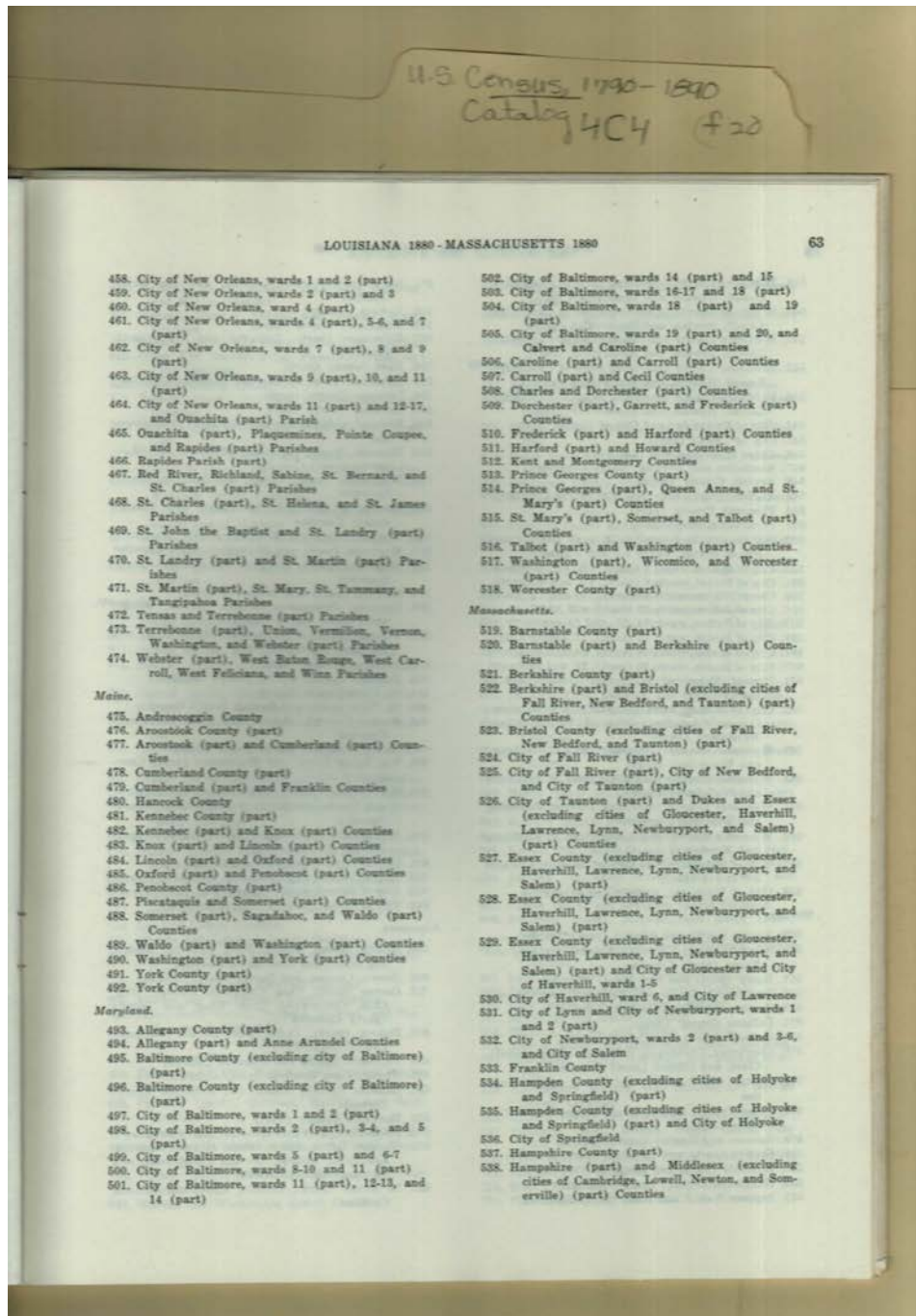


Names:

Census Bureau
Records

Types:

booklet

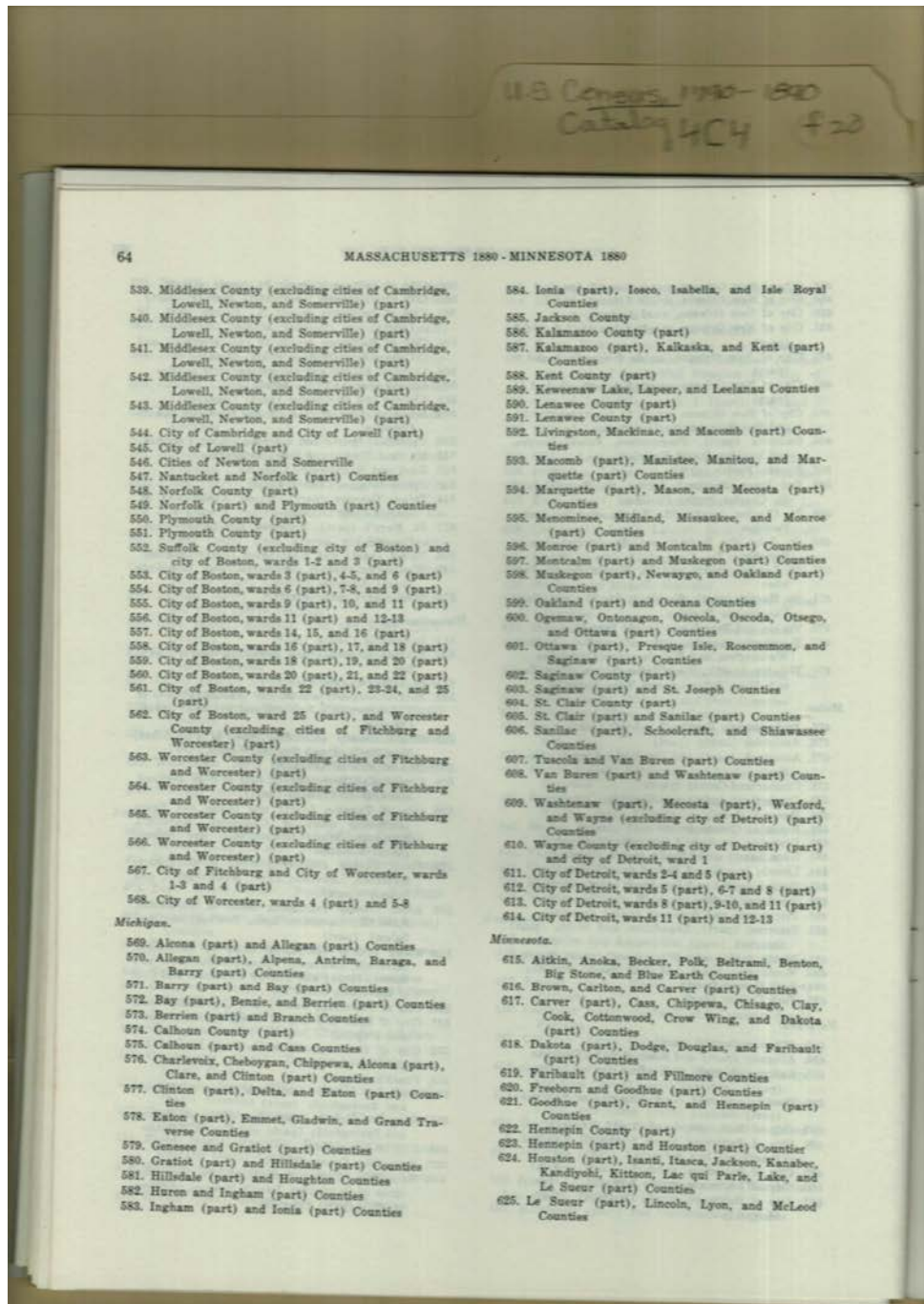


Names:

Census Bureau
Records

Types:

booklet

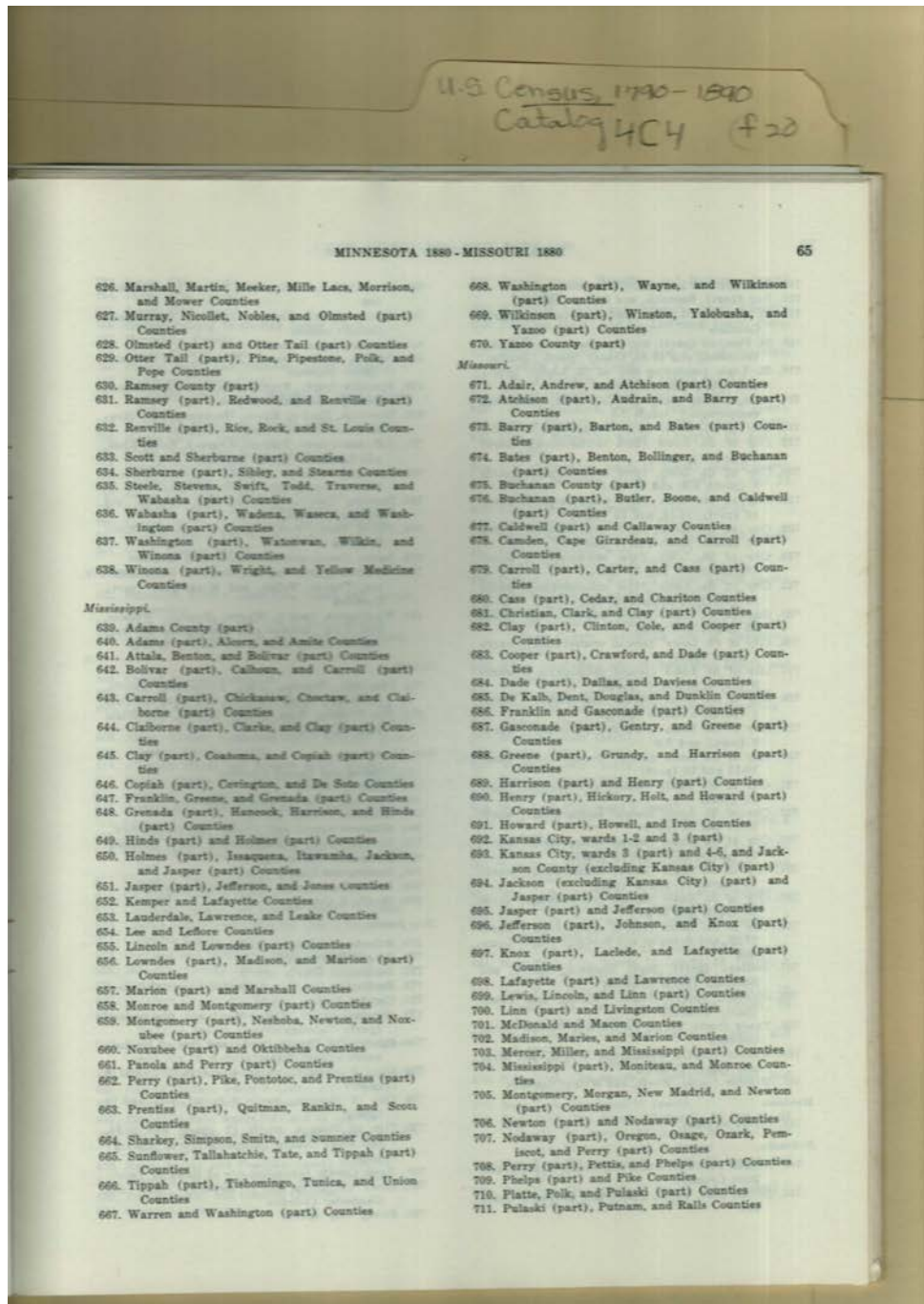


Names:

Census Bureau
Records

Types:

booklet

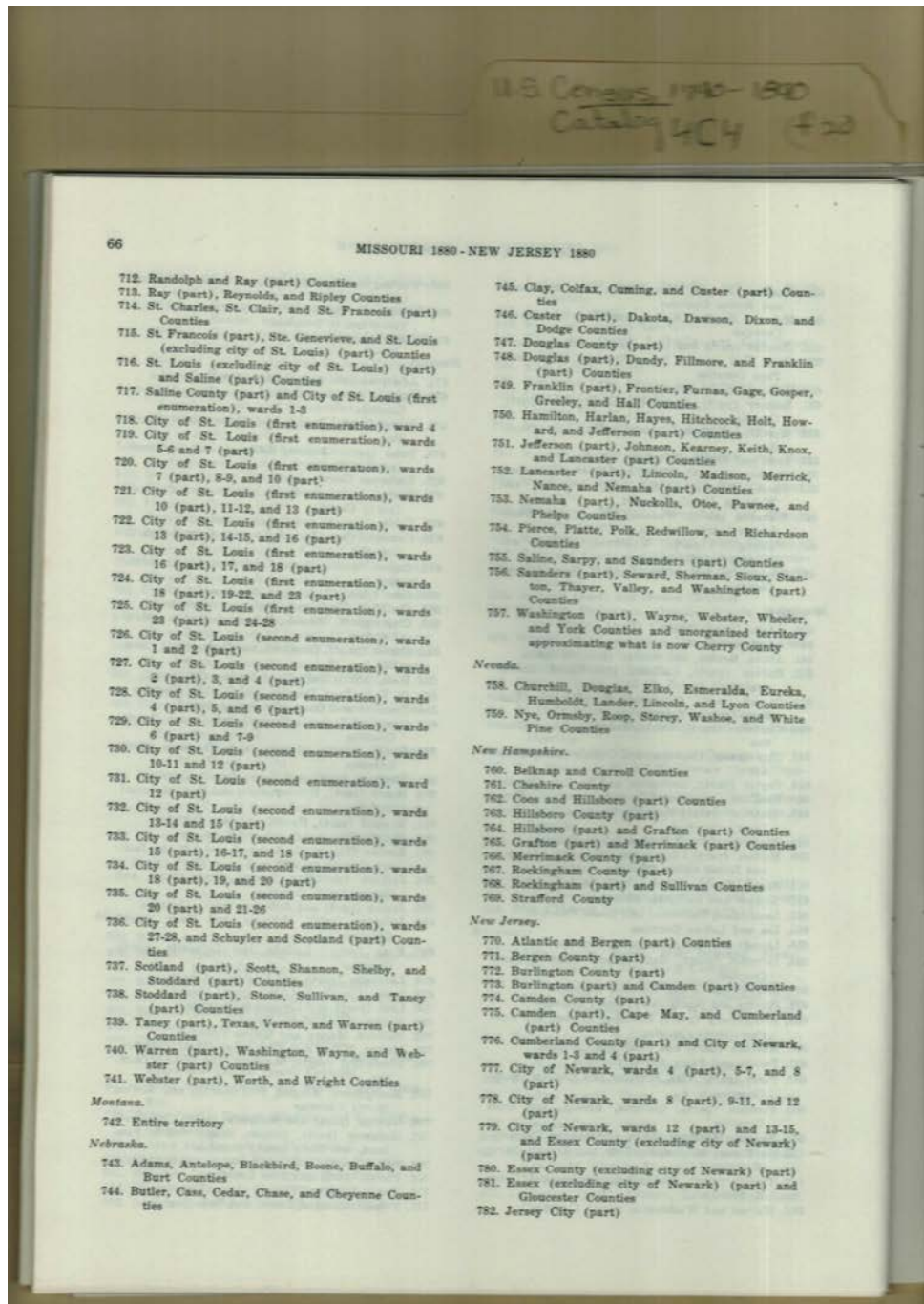


Names:

Census Bureau
Records

Types:

booklet



Names:

Census Bureau
 Records

Types:

booklet

NEW JERSEY 1880 - NEW YORK 1880 67

U.S. Census, 1790-1890
Catalog HC4 f20

<p>783. Jersey City (part)</p> <p>784. Jersey City (part)</p> <p>785. Jersey City (part)</p> <p>786. Hudson County (excluding Jersey City)</p> <p>787. Hunterdon County</p> <p>788. Mercer County (part)</p> <p>789. Mercer (part) and Middlesex (part) Counties</p> <p>790. Middlesex County (part)</p> <p>791. Middlesex (part) and Monmouth (part) Counties</p> <p>792. Monmouth (part) and Morris (part) Counties</p> <p>793. Morris County (part)</p> <p>794. Ocean and Passaic (part) Counties</p> <p>795. Passaic County (part)</p> <p>796. Passaic County (part)</p> <p>797. Salem and Somerset (part) Counties</p> <p>798. Somerset (part) and Sussex (part) Counties</p> <p>799. Sussex (part) and Warren (part) Counties</p> <p>800. Warren (part) and Union (part) Counties</p> <p>801. Union County (part)</p> <p><i>New Mexico.</i></p> <p>802. Bernalillo, Colfax, Dona Ana, Grant, and Lincoln Counties</p> <p>803. Mora, Rio Arriba, and San Miguel Counties</p> <p>804. Santa Fe, Socorro, Taos, and Valencia Counties</p> <p><i>New York.</i></p> <p>805. City of Albany, wards 1-6</p> <p>806. City of Albany, wards 10-15 and 16 (part)</p> <p>807. City of Albany, wards 16 (part) and 17, and Albany County (excluding city of Albany) (part)</p> <p>808. Albany County (excluding city of Albany) (part)</p> <p>809. Allegany County (part)</p> <p>810. Allegany (part) and Broome (part) Counties</p> <p>811. Broome (part) and Cattaraugus (part) Counties</p> <p>812. Cattaraugus County (part)</p> <p>813. Cattaraugus (part) and Cayuga (part) Counties</p> <p>814. Cayuga County (part)</p> <p>815. Chautauque County (part)</p> <p>816. Chautauque (part) and Chemung (part) Counties</p> <p>817. Chemung County (part)</p> <p>818. Chenango County (part)</p> <p>819. Chenango (part) and Clinton (part) Counties</p> <p>820. Clinton (part) and Columbia (part) Counties</p> <p>821. Columbia County (part)</p> <p>822. Cortland and Delaware (part) Counties</p> <p>823. Delaware County (part)</p> <p>824. Dutchess County (part)</p> <p>825. Dutchess County (part)</p> <p>826. Dutchess (part) and Erie (excluding city of Buffalo) (part) Counties</p> <p>827. Erie County (excluding city of Buffalo) (part) and city of Buffalo, ward 1 (part)</p> <p>828. City of Buffalo, wards 1 (part), 2-4, and 5 (part)</p> <p>829. City of Buffalo, wards 5 (part) and 6 (part)</p> <p>830. City of Buffalo, wards 6 (part) and 7-8</p> <p>831. City of Buffalo, wards 9-11 and 12 (part)</p> <p>832. City of Buffalo, wards 12 (part) and 13, and Essex County (part)</p> <p>833. Essex (part) and Franklin (part) Counties</p> <p>834. Franklin (part) and Fulton (part) Counties</p> <p>835. Fulton (part) and Genesee Counties</p> <p>836. Greene County (part)</p>	<p>837. Greene (part), Hamilton, and Herkimer (part) Counties</p> <p>838. Herkimer (part) and Jefferson (part) Counties</p> <p>839. Jefferson (part) and St. Lawrence (part) Counties</p> <p>840. Jefferson County (part) and City of Brooklyn, wards 1 and 2 (part)</p> <p>841. City of Brooklyn, wards 2 (part) and 3-4</p> <p>842. City of Brooklyn, wards 5 and 6 (part)</p> <p>843. City of Brooklyn, wards 6 (part) and 7 (part)</p> <p>844. City of Brooklyn, wards 7 (part), 8, and 9 (part)</p> <p>845. City of Brooklyn, wards 9 (part), 10, and 11 (part)</p> <p>846. City of Brooklyn, wards 11 (part) and 12 (part)</p> <p>847. City of Brooklyn, wards 12 (part), 13, and 14 (part)</p> <p>848. City of Brooklyn, wards 14 (part) and 15</p> <p>849. City of Brooklyn, ward 16 (part)</p> <p>850. City of Brooklyn, wards 16 (part) and 17 (part)</p> <p>851. City of Brooklyn, ward 17 (part)</p> <p>852. City of Brooklyn, wards 18 and 19 (part)</p> <p>853. City of Brooklyn, wards 19 (part) and 20 (part)</p> <p>854. City of Brooklyn, wards 20 (part) and 21</p> <p>855. City of Brooklyn, wards 22 and 23 (part)</p> <p>856. City of Brooklyn, wards 23 (part) and 24-25, and Kings County (excluding city of Brooklyn) (part)</p> <p>857. Kings (excluding city of Brooklyn) (part) and Lewis (part) Counties</p> <p>858. Lewis (part) and Livingston (part) Counties</p> <p>859. Livingston (part) and Madison (part) Counties</p> <p>860. Madison County (part)</p> <p>861. Monroe County (part)</p> <p>862. Monroe County (part)</p> <p>863. Monroe County (part)</p> <p>864. Monroe County (part)</p> <p>865. Montgomery County</p> <p>866. New York City, ward 1 (part)</p> <p>867. New York City, wards 1 (part), 2-3, 5, and 4 (part)</p> <p>868. New York City, wards 4 (part), 6, and 14 (part)</p> <p>869. New York City, wards 14 (part), 15 (part), and 17 (part)</p> <p>870. New York City, wards 18 (part) and 7 (part)</p> <p>871. New York City, wards 7 (part) and 8 (part)</p> <p>872. New York City, wards 8 (part), 15 (part), 7 (part), and 13 (part)</p> <p>873. New York City, wards 13 (part) and 11 (part)</p> <p>874. New York City, wards 11 (part), 15 (part), 9 (part), 15 (part), and 18 (part)</p> <p>875. New York City, wards 18 (part), 16 (part), 18 (part), 16 (part), 18 (part), 16 (part), 18 (part), and 10 (part)</p> <p>876. New York City, wards 10 (part), 17 (part), and 9 (part)</p> <p>877. New York City, ward 9 (part)</p> <p>878. New York City, wards 9 (part), 16 (part), and 17 (part)</p> <p>879. New York City, ward 17 (part)</p> <p>880. New York City, wards 17 (part), 18 (part), 21 (part), 18 (part), 16 (part), 20 (part), 21 (part), 20 (part), and 21 (part)</p> <p>881. New York City, wards 21 (part), 20 (part), and 11 (part)</p> <p>882. New York City, wards 11 (part) and 16 (part)</p> <p>883. New York City, ward 16 (part)</p>
--	---

Names:

Census Bureau
Records

Types:

booklet

U.S. Census 1790-1890
Catalog 4C4 f20

68 NEW YORK 1880-NORTH CAROLINA 1880

<p>884. New York City, wards 16 (part), 20 (part), 17 (part), and 11 (part)</p> <p>885. New York City, wards 11 (part) and 20 (part)</p> <p>886. New York City, wards 20 (part) and 18 (part)</p> <p>887. New York City, ward 18 (part)</p> <p>888. New York City, wards 18 (part) and 22 (part)</p> <p>889. New York City, wards 22 (part), 18 (part), and 21 (part)</p> <p>890. New York City, wards 21 (part), 19 (part), and 21 (part)</p> <p>891. New York City, wards 21 (part) and 22 (part)</p> <p>892. New York City, wards 22 (part), 12 (part), and 19 (part)</p> <p>893. New York City, ward 19 (part)</p> <p>894. New York City, wards 19 (part), 22 (part), 19 (part), 22 (part), and 19 (part)</p> <p>895. New York City, wards 19 (part), 22 (part), 19 (part), 19 and 22 (part), and 19 (part)</p> <p>896. New York City, wards 19 (part), 12 (part), and 19 (part)</p> <p>897. New York City, wards 19 (part) and 12 (part)</p> <p>898. New York City, ward 12 (part)</p> <p>899. New York City, wards 12 (part) and 23 (part)</p> <p>900. New York City, wards 23 (part) and 24, and Niagara County (part)</p> <p>901. Niagara County (part)</p> <p>902. Oneida County (excluding city of Utica) (part)</p> <p>903. Oneida County (excluding city of Utica) (part)</p> <p>904. City of Utica, wards 1-8 and 9 (part)</p> <p>905. City of Utica, wards 9 (part) and 10-12, and Onondaga County (excluding city of Syracuse) (part)</p> <p>906. Onondaga County (excluding city of Syracuse) (part)</p> <p>907. City of Syracuse, wards 1-5 and 6 (part)</p> <p>908. City of Syracuse, wards 6 (part) and 7-8, and Ontario County (part)</p> <p>909. Ontario County (part)</p> <p>910. Orange County (part)</p> <p>911. Orange County (part)</p> <p>912. Orange (part) and Orleans Counties</p> <p>913. Oswego County (excluding city of Oswego) (part) and city of Oswego, ward 1 (part)</p> <p>914. City of Oswego, wards 1 (part) and 2-8</p> <p>915. Oswego (excluding city of Oswego) (part) and Otsego (part) Counties</p> <p>916. Otsego County (part)</p> <p>917. Putnam and Queens (part) Counties</p> <p>918. Queens County (part)</p> <p>919. Queens County (part)</p> <p>920. City of Troy, wards 1-9 and 10 (part)</p> <p>921. City of Troy, wards 10 (part) and 11-13, and Rensselaer County (excluding city of Troy) (part)</p> <p>922. Rensselaer County (excluding city of Troy) (part)</p> <p>923. Richmond County</p> <p>924. Rockland County</p> <p>925. St. Lawrence County (part)</p> <p>926. St. Lawrence County (part)</p> <p>927. St. Lawrence County (part)</p> <p>928. Saratoga County (part)</p> <p>929. Saratoga (part) and Schenectady (part) Counties</p> <p>930. Schenectady (part), Schuyler, and Schoharie (part) Counties</p>	<p>931. Schoharie (part) and Seneca (part) Counties</p> <p>932. Seneca (part) and Steuben (part) Counties</p> <p>933. Steuben County (part)</p> <p>934. Steuben (part) and Suffolk (part) Counties</p> <p>935. Suffolk County (part)</p> <p>936. Sullivan County</p> <p>937. Tioga County</p> <p>938. Tompkins County</p> <p>939. Ulster County (part)</p> <p>940. Ulster County (part)</p> <p>941. Ulster (part) and Warren Counties</p> <p>942. Washington County (part)</p> <p>943. Washington (part) and Wayne (part) Counties</p> <p>944. Wayne County (part)</p> <p>945. Westchester County (part)</p> <p>946. Westchester County (part)</p> <p>947. Westchester County (part)</p> <p>948. Wyoming County</p> <p>949. Yates County</p> <p>North Carolina.</p> <p>950. Alamance County (part)</p> <p>951. Alamance (part), Alexander, Alleghany, Anson, and Ashe (part) Counties</p> <p>952. Ashe (part) and Beaufort Counties</p> <p>953. Bertie, Bladen, and Brunswick Counties</p> <p>954. Buncombe and Burke Counties</p> <p>955. Cabarrus and Caldwell Counties</p> <p>956. Camden, Carteret, and Caswell (part) Counties</p> <p>957. Caswell (part), Catawba, and Chatham (part) Counties</p> <p>958. Chatham (part), Cherokee, Chowan, Clay, and Cleveland (part) Counties</p> <p>959. Cleveland (part), Columbus, and Craven (part) Counties</p> <p>960. Craven (part) and Cumberland Counties</p> <p>961. Currituck, Dare, Davidson, Davie, and Duplin (part) Counties</p> <p>962. Duplin (part) and Edgecombe (part) Counties</p> <p>963. Edgecombe (part), Forsyth, and Franklin Counties</p> <p>964. Gaston, Gates, Graham, and Granville (part) Counties</p> <p>965. Granville (part), Greene, and Guilford (part) Counties</p> <p>966. Guilford (part) and Halifax Counties</p> <p>967. Harnett, Haywood, Henderson, and Hertford (part) Counties</p> <p>968. Hertford (part), Hyde, and Iredell (part) Counties</p> <p>969. Iredell (part), Jackson, and Johnston Counties</p> <p>970. Jones, Lenoir, Lincoln, and McDowell (part) Counties</p> <p>971. McDowell (part), Macon, Madison, Martin, and Mecklenburg (part) Counties</p> <p>972. Mecklenburg County (part)</p> <p>973. Mitchell, Montgomery, Moore, and Nash (part) Counties</p> <p>974. Nash (part), New Hanover, and Northampton (part) Counties</p> <p>975. Northampton (part), Onslow, and Orange (part) Counties</p> <p>976. Orange (part), Pamlico, Pasquotank, and Pender Counties</p> <p>977. Perquimans, Person, and Pitt (part) Counties</p>
---	--

Names:

Census Bureau
Records

Types:

booklet

Frances Cabaniss Roberts Collection: Series 4, Subseries C, Box 4, Folder 20

US "Federal Population Censuses 1790-1890" Catalog, 1979

Image 79 r04c04-20-000-0881 [Contents](#) [Index](#) [About](#)

NORTH CAROLINA 1880 - OREGON 1880 69

U.S. Census, 1790-1890
Catalog 4C4 (f20)

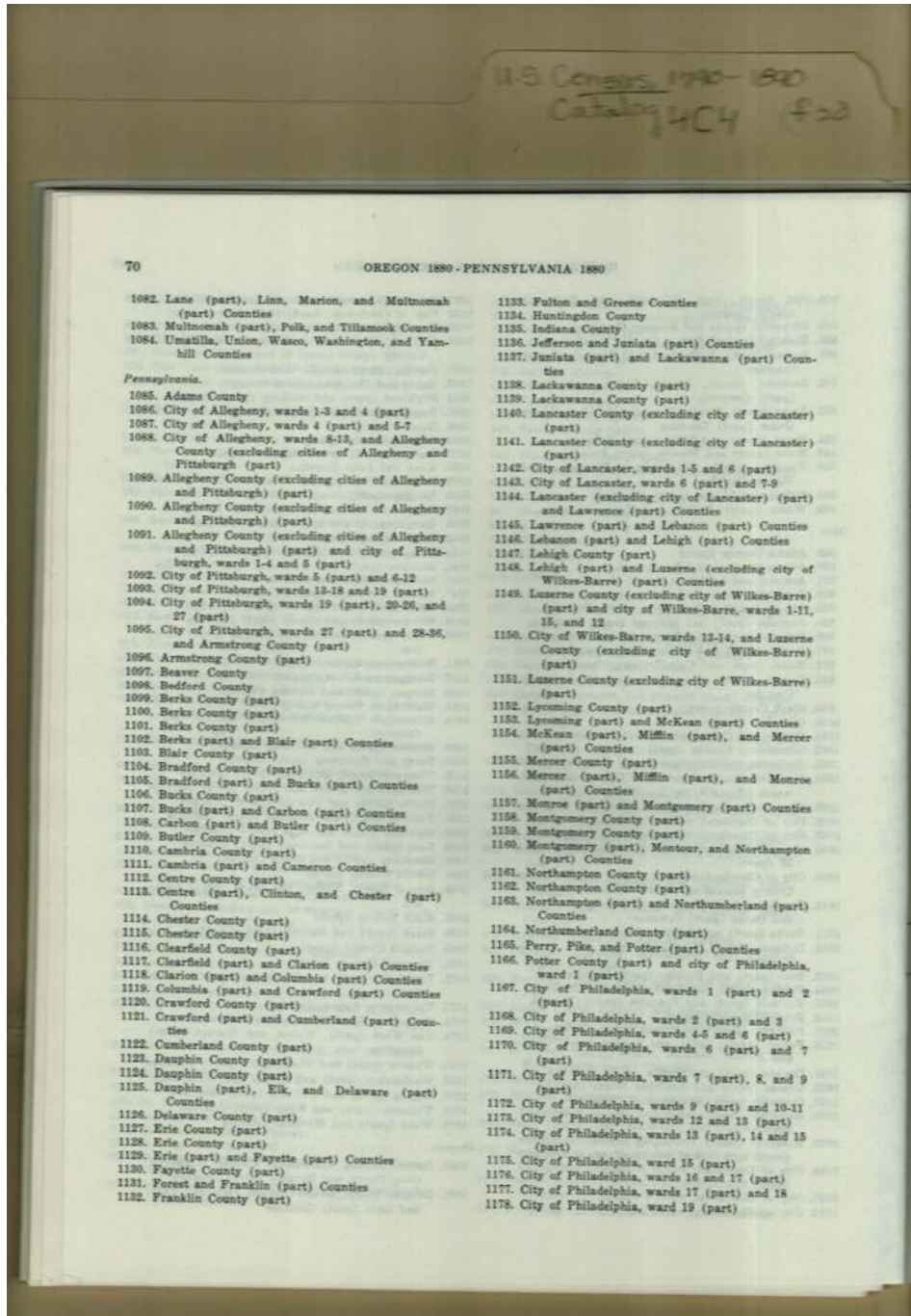
978. Pitt (part), Polk, Randolph, and Richmond (part) Counties	1027. City of Cincinnati, wards 12 (part) and 13-16
979. Richmond (part) and Robeson Counties	1028. City of Cincinnati, wards 17-20
980. Rockingham and Rowan (part) Counties	1029. City of Cincinnati, wards 21-23
981. Rowan (part), Rutherford, and Sampson (part) Counties	1030. City of Cincinnati, wards 24-25, and Hardin County (part)
982. Sampson (part), Stanly, Stokes, and Surry (part) Counties	1031. Hardin (part) and Harrison Counties
983. Surry (part), Swain, Transylvania, Tyrrell, and Union (part) Counties	1032. Henry and Highland (part) Counties
984. Union (part) and Wake (part) Counties	1033. Highland (part) and Hocking (part) Counties
985. Wake (part) and Warren (part) Counties	1034. Hocking (part) and Holmes Counties
986. Warren (part), Washington, Watauga, and Wayne Counties	1035. Huron County
987. Wilkes and Wilson (part) Counties	1036. Jackson County (part)
988. Wilson (part), Yadkin, and Yancey Counties	1037. Jackson (part) and Jefferson Counties
Ohio.	1038. Knox and Lake Counties
989. Adams County (part)	1039. Lawrence County
990. Adams (part) and Allen Counties	1040. Licking County
991. Ashland and Ashtabula (part) Counties	1041. Logan and Lorain (part) Counties
992. Ashtabula (part) and Athens (part) Counties	1042. Lorain (part) and Lucas (part) Counties
993. Athens (part) and Auglaize (part) Counties	1043. Lucas County (part)
994. Auglaize (part) and Belmont (part) Counties	1044. Lucas (part) and Madison (part) Counties
995. Belmont (part) and Brown (part) Counties	1045. Madison (part) and Mahoning (part) Counties
996. Brown (part) and Butler (part) Counties	1046. Mahoning (part) and Marion Counties
997. Butler (part) and Carroll (part) Counties	1047. Medina and Meigs (part) Counties
998. Carroll (part), Champaign, and Clark (part) Counties	1048. Meigs (part) and Mercer (part) Counties
999. Clark County (part)	1049. Mercer (part) and Miami (part) Counties
1000. Clermont County	1050. Miami (part), Monroe, and Morgan (part) Counties
1001. Clinton and Columbiana (part) Counties	1051. Montgomery County (part)
1002. Columbiana County (part)	1052. Montgomery County (part)
1003. Coshocton and Crawford (part) Counties	1053. Morgan (part) and Morrow Counties
1004. Crawford County (part) and City of Cleveland, wards 1-3 and 4 (part)	1054. Muskingum County (part)
1005. City of Cleveland, wards 4 (part) and 5	1055. Muskingum (part), Noble, and Ottawa (part) Counties
1006. City of Cleveland, wards 6-8	1056. Ottawa (part) and Paulding Counties
1007. City of Cleveland, wards 9-11 and 12 (part)	1057. Perry and Pickaway (part) Counties
1008. City of Cleveland, wards 12 (part), 13-17, and 18 (part)	1058. Pickaway (part) and Pike (part) Counties
1009. City of Cleveland, ward 18 (part), and Cuyahoga County (excluding city of Cleveland) (part)	1059. Pike (part), Portage, and Preble (part) Counties
1010. Cuyahoga (excluding city of Cleveland) (part) and Darke (part) Counties	1060. Preble (part) and Putnam (part) Counties
1011. Darke (part) and DeWane (part) Counties	1061. Putnam (part) and Richland (part) Counties
1012. DeWane (part), Delaware, and Erie (part) Counties	1062. Richland (part) and Ross (part) Counties
1013. Erie (part) and Fayette (part) Counties	1063. Ross (part) and Sandusky (part) Counties
1014. Fayette (part) and Fairfield (part) Counties	1064. Sandusky (part) and Scioto Counties
1015. Fairfield (part) and Franklin (part) Counties	1065. Seneca County (part)
1016. Franklin County (part)	1066. Seneca (part), Shelby, and Stark (part) Counties
1017. Franklin (part) and Fulton (part) Counties	1067. Stark County (part)
1018. Fulton (part), Gallia, and Geauga (part) Counties	1068. Stark (part) and Summit (part) Counties
1019. Geauga (part) and Greene (part) Counties	1069. Summit County (part)
1020. Greene (part) and Guernsey (part) Counties	1070. Trumbull County (part)
1021. Guernsey (part) and Hancock Counties	1071. Trumbull (part) and Tuscarawas (part) Counties
1022. Hamilton County (excluding city of Cincinnati) (part)	1072. Tuscarawas County (part)
1023. Hamilton County (excluding city of Cincinnati) (part) and City of Cincinnati, ward 1 (part)	1073. Union and Van Wert (part) Counties
1024. City of Cincinnati, wards 1 (part), 2-4, and 5 (part)	1074. Van Wert (part), Vinton, and Warren (part) Counties
1025. City of Cincinnati, ward 5 (part)	1075. Warren (part) and Washington (part) Counties
1026. City of Cincinnati, wards 6-11 and 12 (part)	1076. Washington (part) and Wayne (part) Counties
	1077. Wayne (part) and Williams (part) Counties
	1078. Williams (part) and Wood (part) Counties
	1079. Wood (part) and Wyandot Counties
	Oregon.
	1080. Baker, Benton, Clackamas, Clatsop, Columbia, Coos, Curry, and Douglas (part) Counties
	1081. Douglas (part), Grant, Jackson, Josephine, Lake, and Lane (part) Counties

Names:

Census Bureau
Records

Types:

booklet

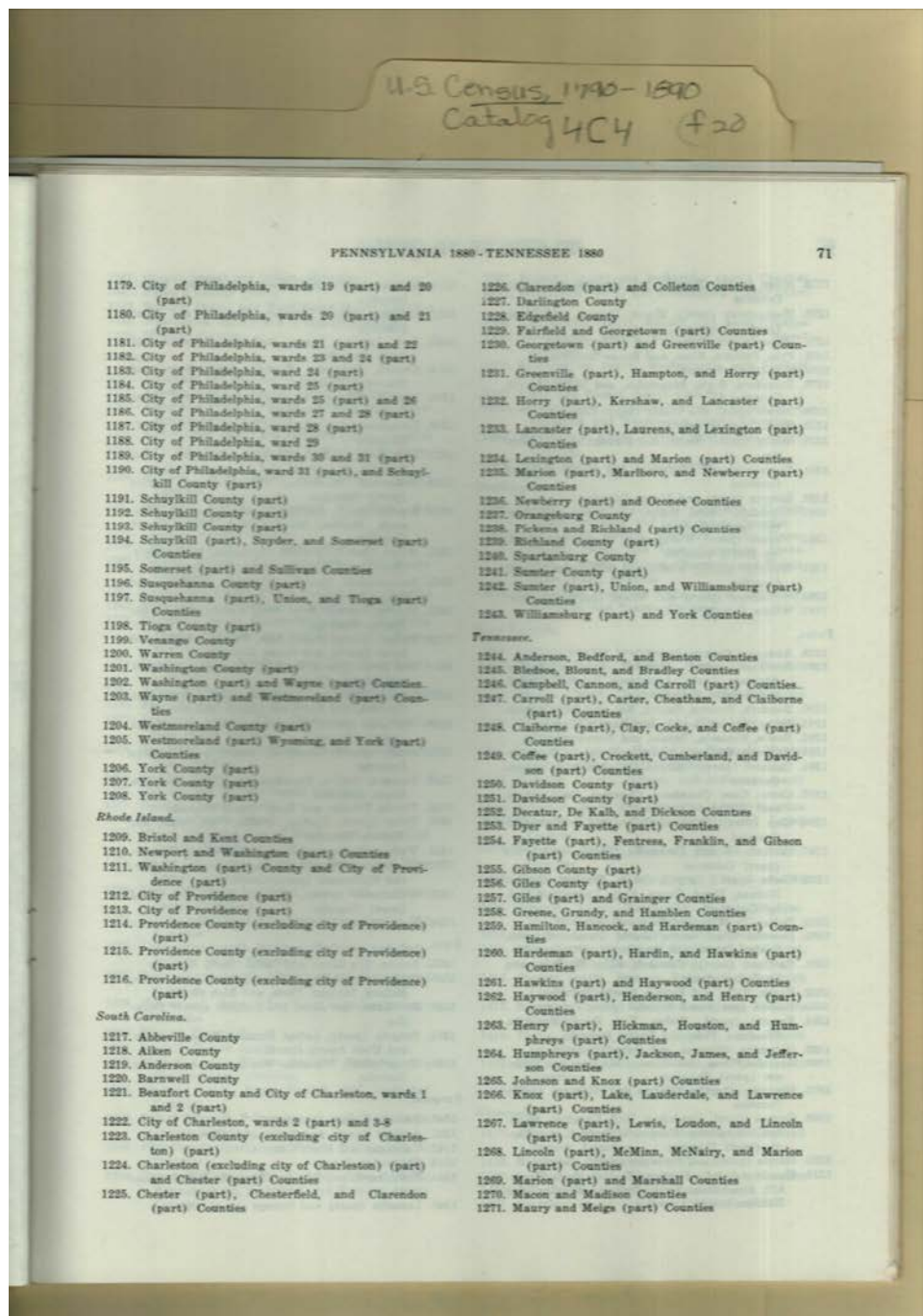


Names:

Census Bureau
 Records

Types:

booklet

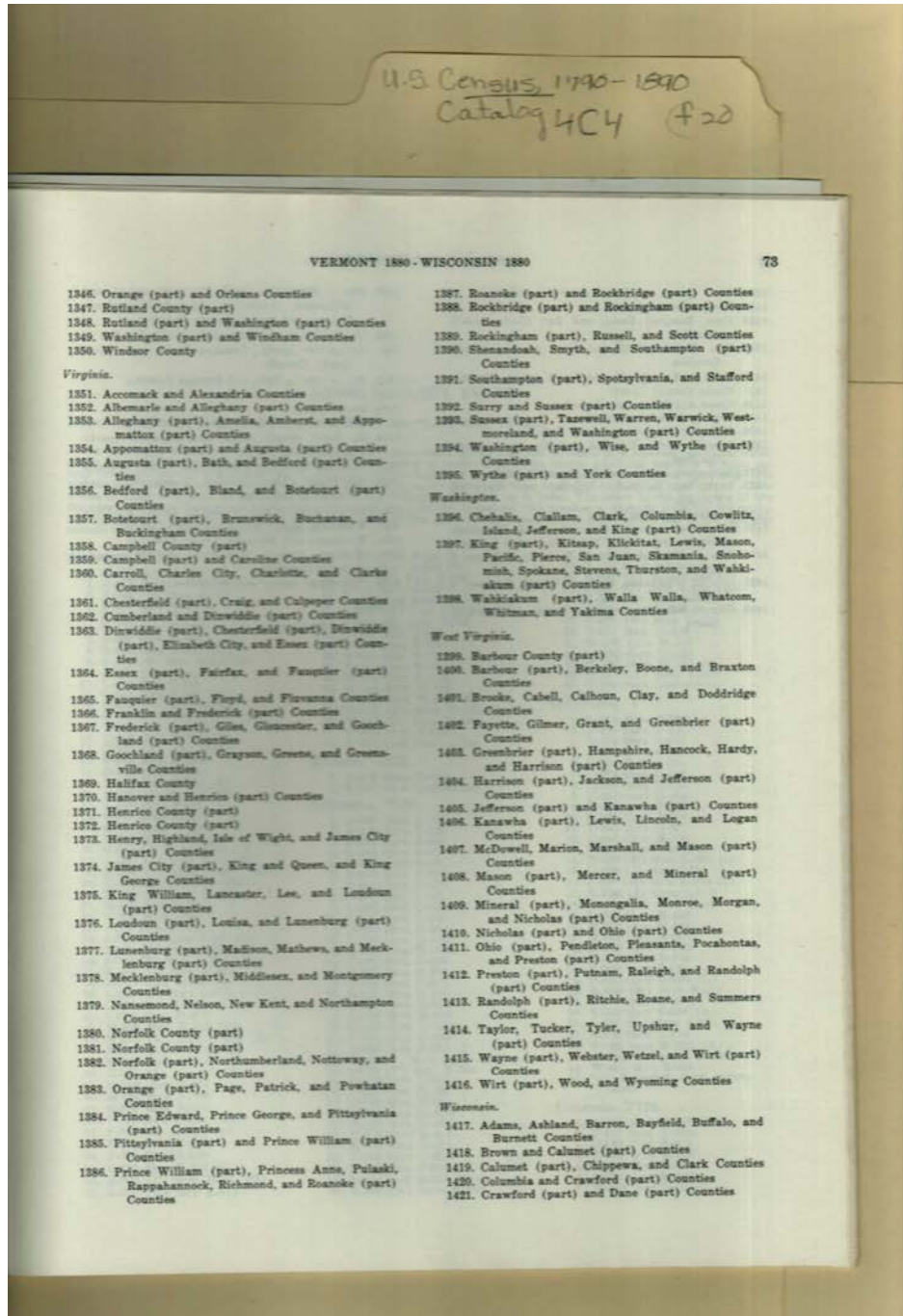


Names:

Census Bureau
Records

Types:

booklet



Names:

Census Bureau
Records

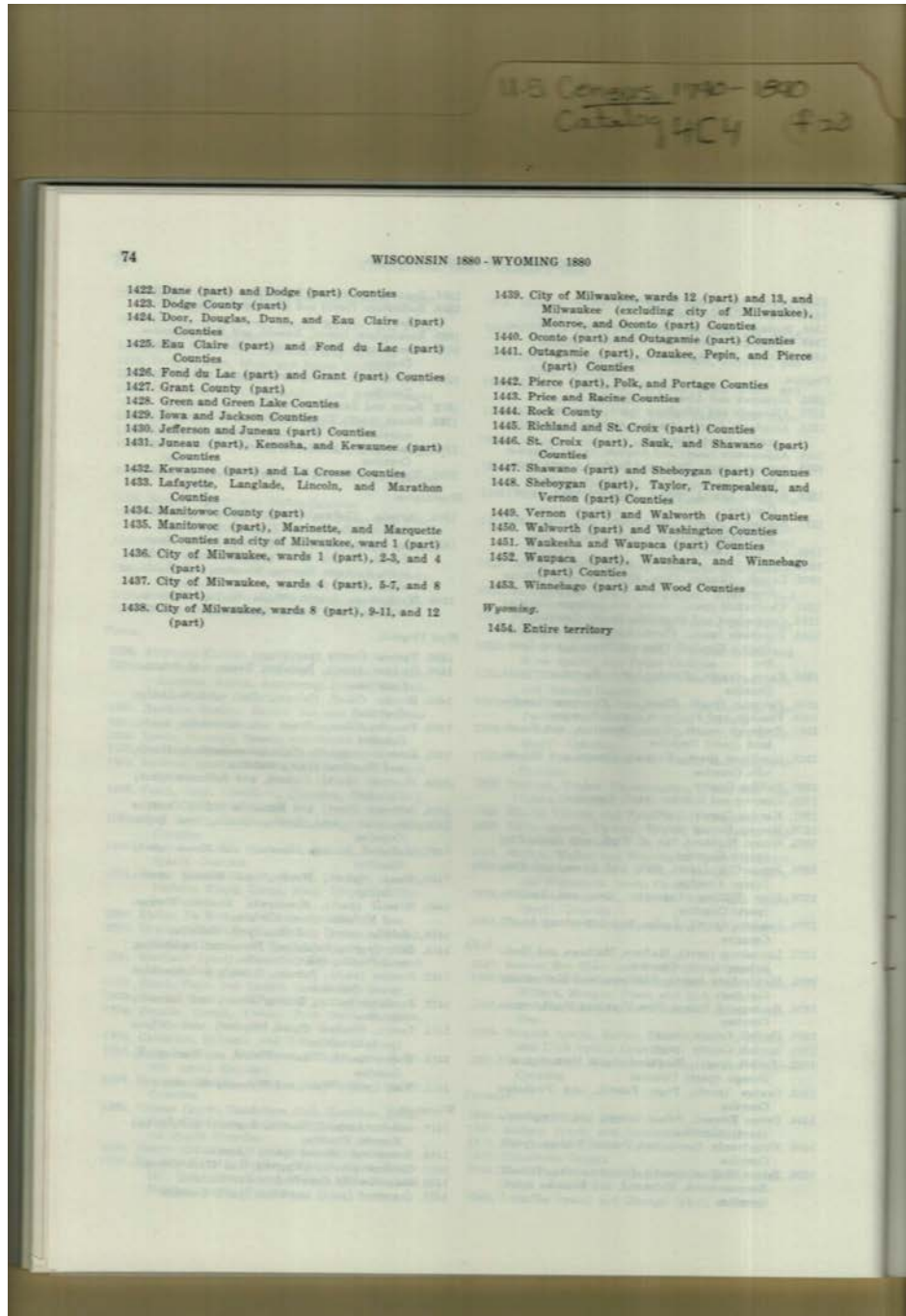
Types:

booklet

Frances Cabaniss Roberts Collection: Series 4, Subseries C, Box 4, Folder 20

US "Federal Population Censuses 1790-1890" Catalog, 1979

Image 84 r04c04-20-000-0886 [Contents](#) [Index](#) [About](#)

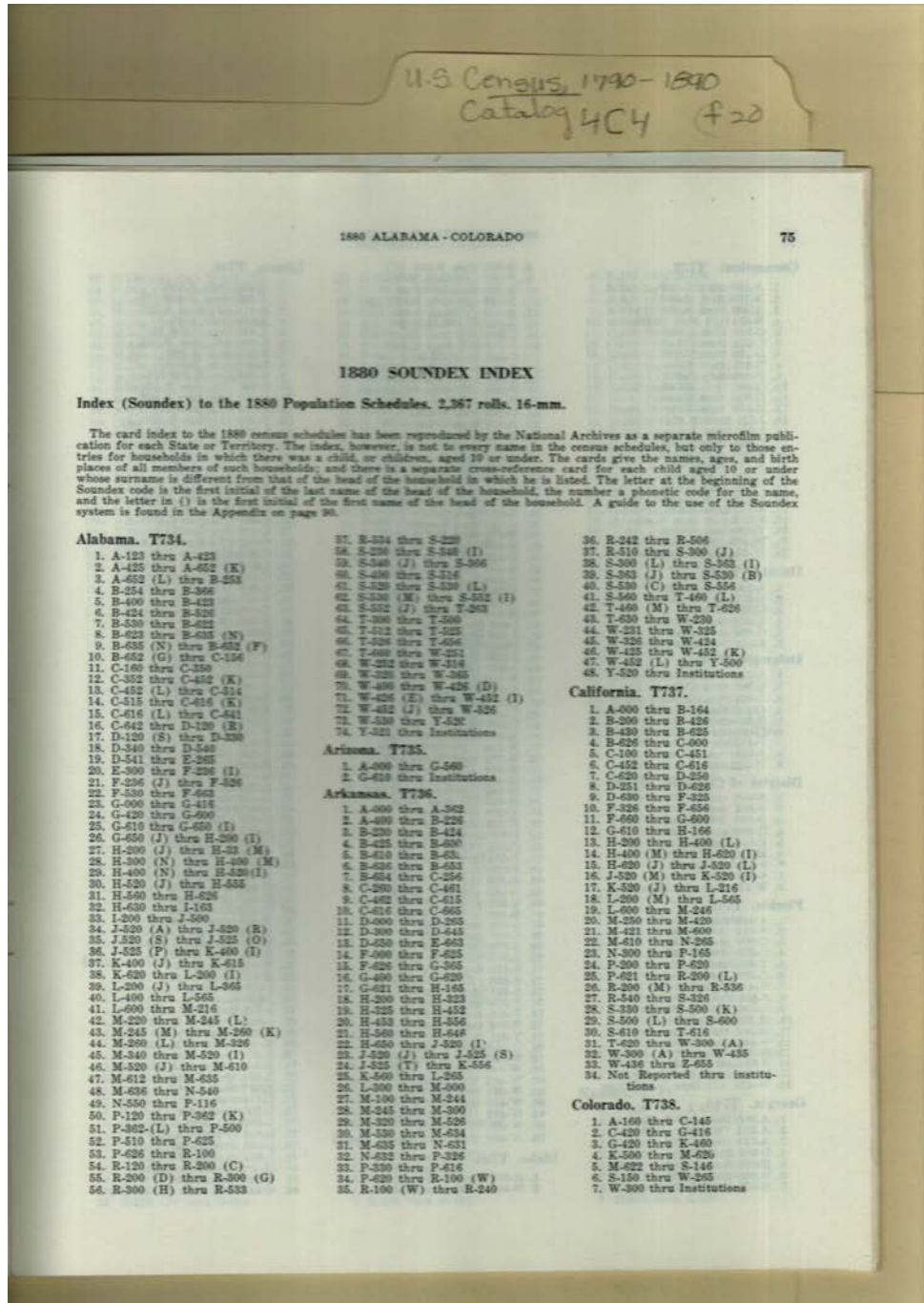


Names:

Census Bureau
Records

Types:

booklet



1880 ALABAMA - COLORADO

75

1880 SOUNDEX INDEX

Index (Soundex) to the 1880 Population Schedules. 2,367 rolls. 16-mm.

The card index to the 1880 census schedules has been reproduced by the National Archives as a separate microfilm publication for each State or Territory. The index, however, is not in every name in the census schedules, but only to those entries for households in which there was a child, or children, aged 10 or under. The cards give the names, ages, and birth places of all members of such households; and there is a separate cross-reference card for each child aged 10 or under whose surname is different from that of the head of the household in which he is listed. The letter at the beginning of the Soundex code is the first initial of the last name of the head of the household, the number a phonetic code for the name, and the letter in (i) is the first initial of the first name of the head of the household. A guide to the use of the Soundex system is found in the Appendix on page 36.

Alabama. T734.

1. A-123 thru A-423
2. A-425 thru A-652 (K)
3. A-652 (L) thru B-253
4. B-254 thru B-399
5. B-400 thru B-423
6. B-424 thru B-529
7. B-530 thru B-622
8. B-623 thru B-635 (N)
9. B-635 (N) thru B-652 (F)
10. B-652 (G) thru C-154
11. C-155 thru C-359
12. C-352 thru C-452 (K)
13. C-452 (L) thru C-514
14. C-515 thru C-616 (K)
15. C-616 (L) thru C-641
16. C-642 thru D-129 (E)
17. D-129 (S) thru D-339
18. D-340 thru D-549
19. D-541 thru E-243
20. E-244 thru F-236 (I)
21. F-236 (J) thru F-426
22. F-427 thru F-622
23. G-000 thru G-415
24. G-420 thru G-600
25. G-610 thru G-859 (I)
26. G-860 (J) thru H-299 (I)
27. H-300 (J) thru H-32 (M)
28. H-300 (N) thru H-499 (M)
29. H-400 (N) thru H-529 (I)
30. H-530 (J) thru H-555
31. H-556 thru H-629
32. H-630 thru I-163
33. I-200 thru J-500
34. J-520 (A) thru J-529 (E)
35. J-530 (S) thru J-525 (O)
36. J-525 (P) thru K-499 (I)
37. K-400 (J) thru K-615
38. K-620 thru L-200 (I)
39. L-200 (J) thru L-565
40. L-400 thru L-565
41. L-600 thru M-216
42. M-220 thru M-245 (L)
43. M-245 (M) thru M-299 (K)
44. M-300 (L) thru M-526
45. M-340 thru M-529 (I)
46. M-530 (J) thru M-610
47. M-611 thru M-635
48. M-636 thru N-549
49. N-550 thru P-116
50. P-120 thru P-362 (K)
51. P-362 (L) thru P-500
52. P-510 thru P-625
53. P-626 thru R-100
54. R-120 thru R-300 (C)
55. R-200 (D) thru R-300 (G)
56. R-300 (H) thru R-533

37. B-374 thru S-229
38. S-230 thru S-349 (I)
39. S-349 (J) thru S-366
40. S-367 thru S-516
41. S-520 thru S-539 (L)
42. S-539 (M) thru S-552 (I)
43. S-552 (J) thru T-243
44. T-244 thru T-399
45. T-400 thru T-525
46. T-526 thru T-694
47. T-695 thru W-251
48. W-252 thru W-316
49. W-320 thru W-365
50. W-366 thru W-426 (D)
51. W-427 (E) thru W-452 (I)
52. W-452 (J) thru W-526
53. W-530 thru Y-526
54. Y-527 thru Institutions

Arizona. T735.

1. A-000 thru G-560
2. G-619 thru Institutions

Arkansas. T736.

1. A-000 thru A-362
2. A-363 thru B-226
3. B-227 thru B-424
4. B-425 thru B-600
5. B-601 thru B-631
6. B-632 thru B-653
7. B-654 thru C-254
8. C-255 thru C-481
9. C-482 thru C-615
10. C-616 thru C-965
11. D-000 thru D-295
12. D-296 thru D-645
13. D-646 thru E-625
14. E-626 thru F-625
15. F-626 thru G-365
16. G-366 thru G-629
17. G-630 thru H-165
18. H-166 thru H-323
19. H-324 thru H-452
20. H-453 thru H-656
21. H-657 thru H-646
22. H-647 thru J-320 (I)
23. J-320 (J) thru J-525 (S)
24. J-525 (T) thru K-554
25. K-555 thru L-265
26. L-266 thru M-600
27. M-601 thru M-244
28. M-245 thru M-500
29. M-501 thru M-526
30. M-527 thru M-634
31. M-635 thru N-631
32. N-632 thru P-226
33. P-227 thru P-416
34. P-417 thru R-100 (W)
35. R-100 (X) thru R-249

36. B-242 thru B-506
37. B-510 thru S-300 (J)
38. S-301 (L) thru S-363 (I)
39. S-363 (J) thru S-539 (B)
40. S-539 (C) thru S-554
41. S-555 thru T-499 (L)
42. T-499 (M) thru T-626
43. T-627 thru W-229
44. W-231 thru W-325
45. W-326 thru W-424
46. W-425 thru W-452 (K)
47. W-452 (L) thru Y-500
48. Y-501 thru Institutions

California. T737.

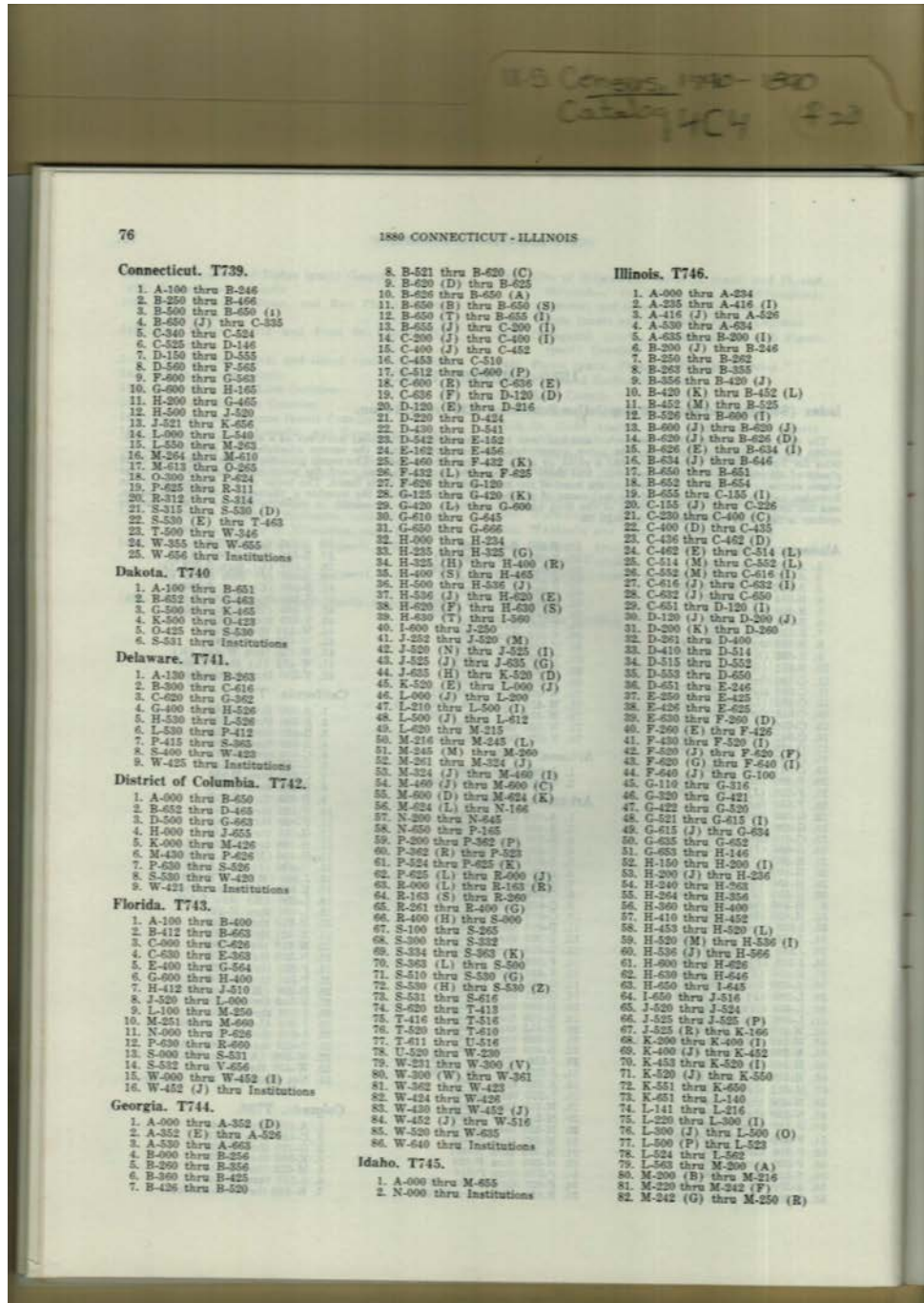
1. A-000 thru B-164
2. B-165 thru B-426
3. B-427 thru B-625
4. B-626 thru C-000
5. C-100 thru C-451
6. C-452 thru C-616
7. C-620 thru D-259
8. D-261 thru D-626
9. D-630 thru F-325
10. F-326 thru F-654
11. F-655 thru G-600
12. G-610 thru H-166
13. H-200 thru H-400 (L)
14. H-400 (M) thru H-629 (I)
15. H-630 (J) thru J-529 (L)
16. J-530 (M) thru K-520 (I)
17. K-520 (J) thru L-216
18. L-200 (M) thru L-565
19. L-600 thru M-246
20. M-250 thru M-429
21. M-431 thru M-600
22. M-610 thru N-265
23. N-300 thru P-165
24. P-200 thru P-620
25. P-621 thru R-209 (L)
26. R-209 (M) thru R-536
27. R-540 thru S-326
28. S-330 thru S-500 (K)
29. S-500 (L) thru S-600
30. S-610 thru T-616
31. T-620 thru W-300 (A)
32. W-300 (A) thru W-435
33. W-436 thru Z-655
34. Not Reported thru institutions

Colorado. T738.

1. A-160 thru C-145
2. C-420 thru G-416
3. G-420 thru K-460
4. K-500 thru M-256
5. M-622 thru S-146
6. S-150 thru W-265
7. W-300 thru Institutions

Names:
Census Bureau
Records

Types:
booklet



Connecticut. T739.

1. A-100 thru B-246
2. B-250 thru B-466
3. B-500 thru B-650 (1)
4. B-650 (J) thru C-335
5. C-340 thru C-524
6. C-525 thru D-146
7. D-150 thru D-555
8. D-560 thru F-565
9. F-600 thru G-563
10. G-600 thru H-165
11. H-200 thru G-465
12. H-500 thru J-520
13. J-521 thru K-656
14. L-000 thru L-540
15. L-550 thru M-563
16. M-564 thru M-610
17. M-613 thru O-565
18. O-300 thru P-624
19. P-625 thru R-311
20. R-312 thru S-514
21. S-315 thru S-530 (D)
22. S-530 (E) thru T-463
23. T-500 thru W-346
24. W-355 thru W-655
25. W-656 thru Institutions

Dakota. T740

1. A-100 thru B-631
2. B-632 thru G-463
3. G-500 thru K-485
4. K-500 thru Q-423
5. O-425 thru S-530
6. S-531 thru Institutions

Delaware. T741.

1. A-100 thru B-263
2. B-300 thru C-616
3. C-620 thru G-362
4. G-400 thru H-526
5. H-530 thru I-328
6. L-530 thru P-412
7. P-415 thru S-363
8. S-400 thru W-423
9. W-425 thru Institutions

District of Columbia. T742.

1. A-000 thru B-650
2. B-652 thru D-465
3. D-500 thru G-663
4. H-000 thru J-655
5. K-000 thru M-426
6. M-430 thru P-626
7. P-630 thru S-426
8. S-530 thru W-420
9. W-421 thru Institutions

Florida. T743.

1. A-100 thru B-400
2. B-412 thru B-663
3. C-000 thru C-626
4. C-630 thru E-363
5. E-400 thru G-564
6. G-600 thru H-400
7. H-412 thru J-510
8. J-520 thru L-600
9. L-100 thru M-250
10. M-251 thru M-660
11. N-000 thru P-626
12. P-630 thru R-600
13. S-000 thru S-531
14. S-532 thru V-656
15. W-000 thru W-452 (I)
16. W-452 (J) thru Institutions

Georgia. T744.

1. A-000 thru A-352 (D)
2. A-352 (E) thru A-526
3. A-530 thru A-663
4. B-000 thru B-356
5. B-360 thru B-556
6. B-560 thru B-625
7. B-626 thru B-820

Illinois. T746.

1. A-000 thru A-234
2. A-235 thru A-416 (I)
3. A-416 (J) thru A-526
4. A-530 thru A-634
5. A-635 thru B-200 (I)
6. B-200 (J) thru B-246
7. B-250 thru B-362
8. B-363 thru B-355
9. B-356 thru B-430 (J)
10. B-430 (K) thru B-452 (L)
11. B-452 (M) thru B-525
12. B-526 thru B-600 (I)
13. B-600 (J) thru B-620 (J)
14. B-620 (J) thru B-626 (D)
15. B-626 (E) thru B-634 (I)
16. B-634 (J) thru B-646
17. B-650 thru B-651
18. B-652 thru B-654
19. B-655 thru C-155 (I)
20. C-155 (J) thru C-226
21. C-226 thru C-400 (C)
22. C-400 (D) thru C-435
23. C-436 thru C-462 (D)
24. C-462 (E) thru C-514 (L)
25. C-514 (M) thru C-552 (L)
26. C-552 (M) thru C-616 (I)
27. C-616 (J) thru C-632 (I)
28. C-632 (J) thru C-650
29. C-651 thru D-120 (I)
30. D-120 (J) thru D-200 (J)
31. D-200 (K) thru D-260
32. D-261 thru D-400
33. D-410 thru D-514
34. D-515 thru D-552
35. D-553 thru D-650
36. D-651 thru E-246
37. E-250 thru E-425
38. E-426 thru E-525
39. E-630 thru F-200 (D)
40. F-200 (E) thru F-426
41. F-430 thru F-520 (I)
42. F-520 (J) thru F-620 (F)
43. F-620 (G) thru F-640 (I)
44. F-640 (J) thru G-100
45. G-110 thru G-316
46. G-320 thru G-421
47. G-422 thru G-520
48. G-521 thru G-615 (I)
49. G-615 (J) thru G-634
50. G-635 thru G-632
51. G-633 thru H-146
52. H-150 thru H-300 (I)
53. H-300 (J) thru H-256
54. H-240 thru H-263
55. H-264 thru H-356
56. H-360 thru H-400
57. H-410 thru H-452
58. H-453 thru H-520 (L)
59. H-520 (M) thru H-536 (I)
60. H-536 (J) thru H-596
61. H-600 thru H-626
62. H-630 thru H-646
63. H-650 thru I-645
64. I-650 thru J-516
65. J-520 thru J-524
66. J-525 thru J-525 (P)
67. J-525 (R) thru K-166
68. K-200 thru K-400 (I)
69. K-400 (J) thru K-452
70. K-453 thru K-520 (I)
71. K-520 (J) thru K-550
72. K-551 thru K-650
73. K-651 thru L-140
74. L-111 thru L-216
75. L-220 thru L-300 (I)
76. L-300 (J) thru L-500 (O)
77. L-500 (P) thru L-523
78. L-524 thru L-562
79. L-563 thru M-200 (A)
80. M-200 (B) thru M-216
81. M-220 thru M-242 (F)
82. M-242 (G) thru M-250 (E)

Idaho. T745.

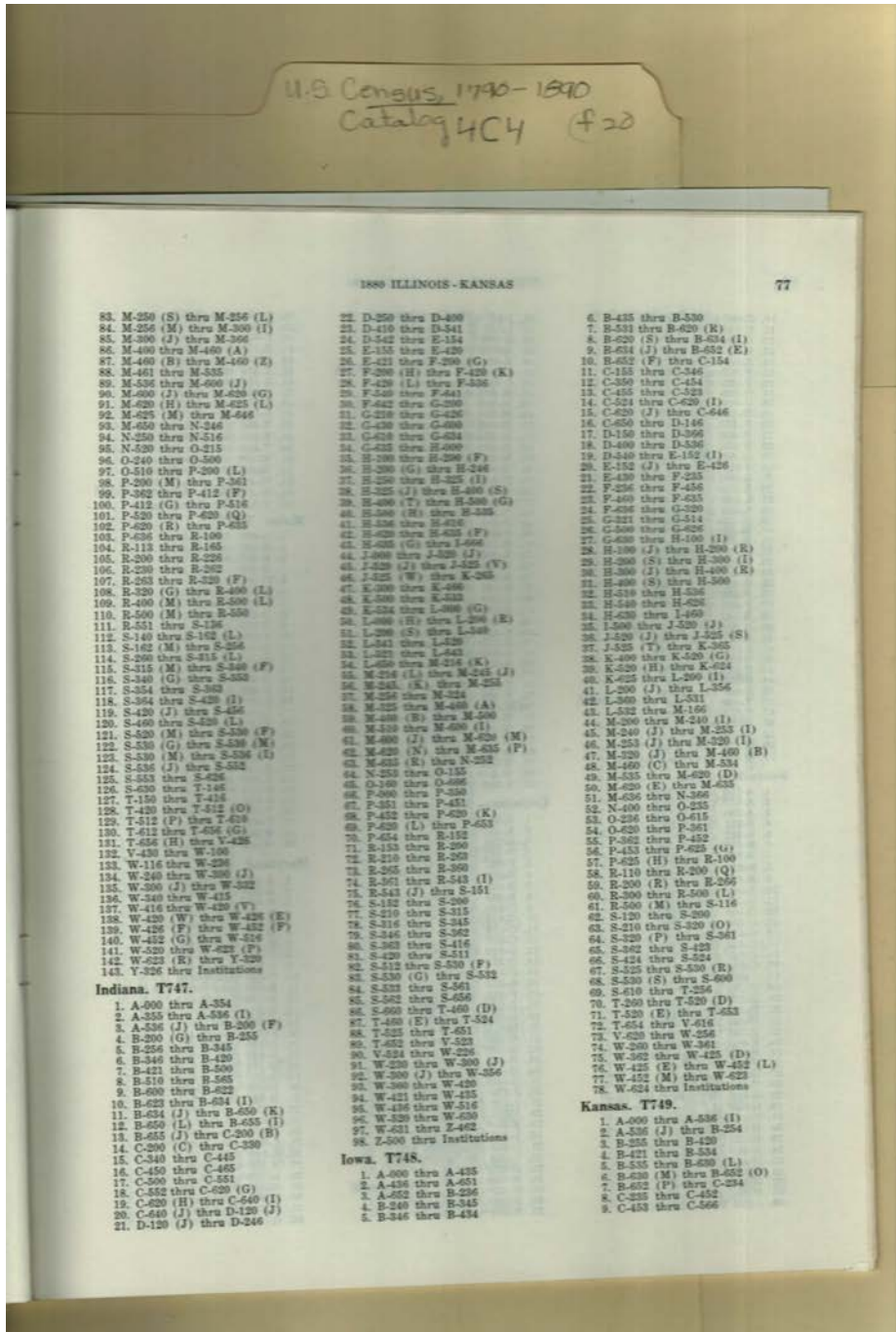
1. A-000 thru M-655
2. N-000 thru Institutions

Names:

Census Bureau
Records

Types:

booklet

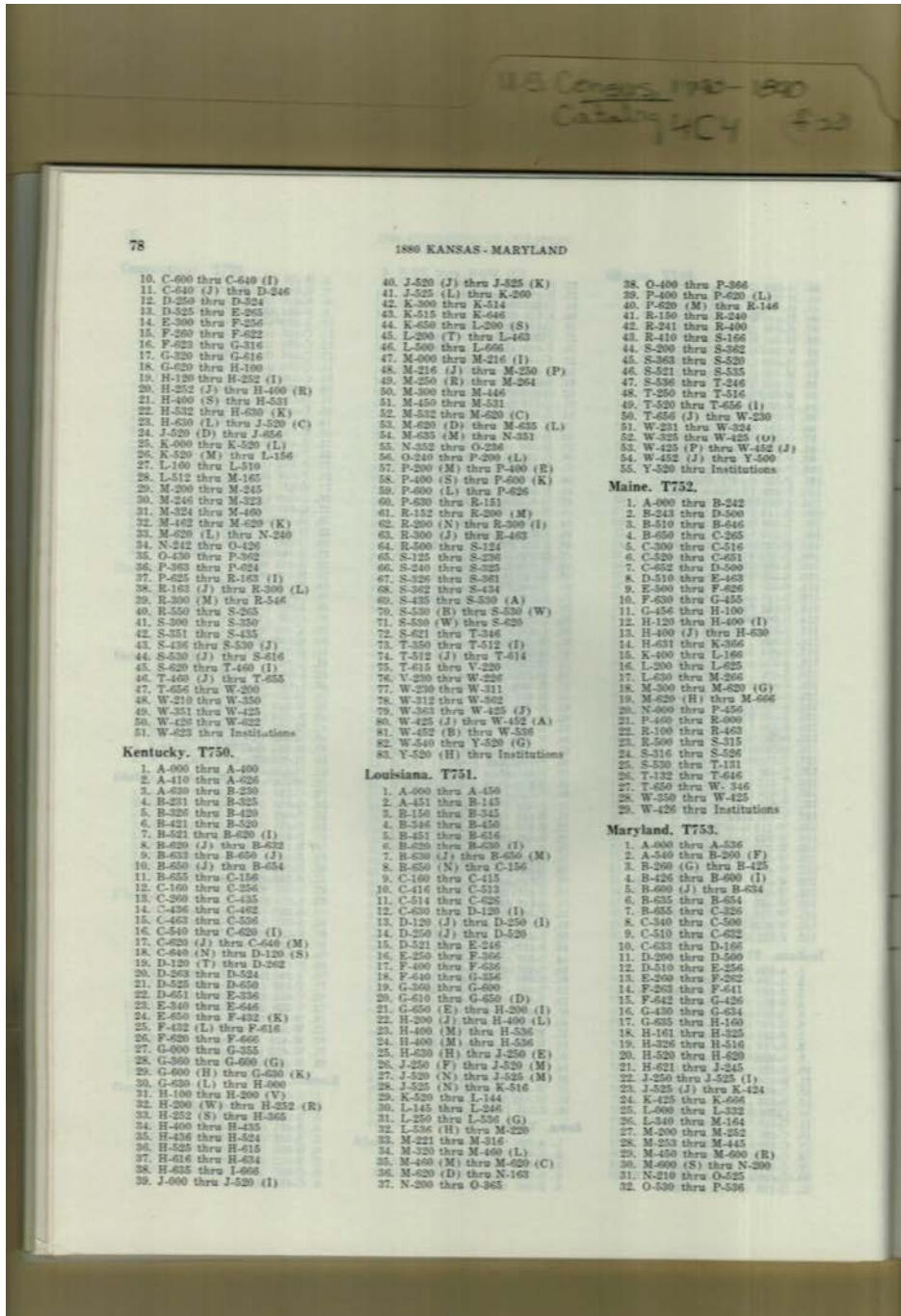


Names:

Census Bureau
Records

Types:

booklet



- 10. C-600 thru C-649 (I)
- 11. C-649 (J) thru D-246
- 12. D-250 thru D-324
- 13. D-325 thru E-265
- 14. E-266 thru F-256
- 15. F-260 thru F-622
- 16. F-623 thru G-316
- 17. G-320 thru G-616
- 18. G-620 thru H-100
- 19. H-100 thru H-252 (I)
- 20. H-252 (J) thru H-400 (R)
- 21. H-400 (S) thru H-531
- 22. H-532 thru H-600 (K)
- 23. H-600 (L) thru J-529 (C)
- 24. J-529 (D) thru J-656
- 25. K-600 thru K-520 (L)
- 26. K-520 (M) thru L-156
- 27. L-160 thru L-519
- 28. L-512 thru M-165
- 29. M-200 thru M-345
- 30. M-346 thru M-323
- 31. M-324 thru M-460
- 32. M-462 thru M-620 (K)
- 33. M-620 (L) thru N-240
- 34. N-242 thru O-420
- 35. O-430 thru P-362
- 36. P-363 thru P-624
- 37. P-625 thru R-163 (I)
- 38. R-163 (J) thru R-300 (L)
- 39. R-300 (M) thru R-546
- 40. R-550 thru S-265
- 41. S-300 thru S-350
- 42. S-351 thru S-435
- 43. S-436 thru S-530 (J)
- 44. S-530 (K) thru S-616
- 45. S-620 thru T-460 (I)
- 46. T-460 (J) thru T-655
- 47. T-656 thru W-300
- 48. W-210 thru W-350
- 49. W-351 thru W-425
- 50. W-426 thru W-622
- 51. W-623 thru Institutions

Kentucky. T750.

- 1. A-900 thru A-400
- 2. A-410 thru A-626
- 3. A-630 thru B-230
- 4. B-231 thru B-325
- 5. B-326 thru B-420
- 6. B-421 thru B-520
- 7. B-521 thru B-620 (I)
- 8. B-620 (J) thru B-632
- 9. B-633 thru B-650 (J)
- 10. B-650 (K) thru B-654
- 11. B-655 thru C-156
- 12. C-160 thru C-356
- 13. C-360 thru C-435
- 14. C-436 thru C-462
- 15. C-463 thru C-506
- 16. C-510 thru C-620 (I)
- 17. C-620 (J) thru C-640 (M)
- 18. C-640 (N) thru D-120 (S)
- 19. D-120 (T) thru D-202
- 20. D-203 thru D-524
- 21. D-525 thru D-650
- 22. D-651 thru E-336
- 23. E-340 thru E-646
- 24. E-650 thru F-432 (K)
- 25. F-432 (L) thru F-616
- 26. F-620 thru F-666
- 27. G-600 thru G-355
- 28. G-360 thru G-660 (G)
- 29. G-660 (H) thru G-630 (K)
- 30. G-630 (L) thru H-000
- 31. H-100 thru H-200 (V)
- 32. H-200 (W) thru H-352 (R)
- 33. H-352 (S) thru H-365
- 34. H-400 thru H-435
- 35. H-436 thru H-524
- 36. H-525 thru H-615
- 37. H-616 thru H-634
- 38. H-635 thru I-666
- 39. J-600 thru J-520 (I)

Louisiana. T751.

- 1. A-600 thru A-450
- 2. A-451 thru B-145
- 3. B-150 thru B-345
- 4. B-346 thru B-450
- 5. B-451 thru B-616
- 6. B-620 thru B-630 (I)
- 7. B-630 (J) thru B-650 (M)
- 8. B-650 (N) thru C-156
- 9. C-160 thru C-415
- 10. C-416 thru C-512
- 11. C-514 thru C-620
- 12. C-630 thru D-120 (I)
- 13. D-120 (J) thru D-250 (I)
- 14. D-250 (J) thru D-320
- 15. D-321 thru E-246
- 16. E-250 thru F-366
- 17. F-400 thru F-656
- 18. F-640 thru G-336
- 19. G-360 thru G-600
- 20. G-610 thru G-650 (D)
- 21. G-650 (E) thru H-200 (I)
- 22. H-200 (J) thru H-400 (L)
- 23. H-400 (M) thru H-536
- 24. H-540 thru H-636
- 25. H-630 (H) thru J-350 (E)
- 26. J-250 (F) thru J-520 (M)
- 27. J-520 (N) thru J-525 (M)
- 28. J-525 (N) thru K-316
- 29. K-320 thru L-144
- 30. L-145 thru L-246
- 31. L-250 thru L-550 (G)
- 32. L-550 (H) thru M-220
- 33. M-221 thru M-316
- 34. M-320 thru M-460 (L)
- 35. M-460 (M) thru M-620 (C)
- 36. M-620 (D) thru N-163
- 37. N-200 thru O-365

- 38. O-400 thru P-366
- 39. P-400 thru P-620 (L)
- 40. P-620 (M) thru R-146
- 41. R-150 thru R-246
- 42. R-241 thru R-400
- 43. R-410 thru S-166
- 44. S-200 thru S-362
- 45. S-363 thru S-520
- 46. S-521 thru S-535
- 47. S-536 thru T-246
- 48. T-250 thru T-316
- 49. T-320 thru T-656 (I)
- 50. T-656 (J) thru W-230
- 51. W-231 thru W-324
- 52. W-325 thru W-425 (O)
- 53. W-425 (P) thru W-452 (J)
- 54. W-452 (K) thru Y-500
- 55. Y-520 thru Institutions

Maine. T752.

- 1. A-600 thru B-242
- 2. B-243 thru D-500
- 3. B-510 thru B-646
- 4. B-650 thru C-365
- 5. C-370 thru C-516
- 6. C-520 thru C-681
- 7. C-682 thru D-500
- 8. D-510 thru F-463
- 9. E-500 thru F-626
- 10. F-630 thru G-455
- 11. G-456 thru H-100
- 12. H-120 thru H-400 (I)
- 13. H-400 (J) thru H-630
- 14. H-631 thru K-666
- 15. K-667 thru L-166
- 16. L-200 thru L-525
- 17. L-630 thru M-266
- 18. M-300 thru M-620 (G)
- 19. M-620 (H) thru M-666
- 20. N-600 thru P-456
- 21. P-460 thru R-600
- 22. R-100 thru R-463
- 23. R-500 thru S-315
- 24. S-316 thru S-226
- 25. S-330 thru T-181
- 26. T-182 thru T-646
- 27. T-650 thru W-346
- 28. W-350 thru W-425
- 29. W-426 thru Institutions

Maryland. T753.

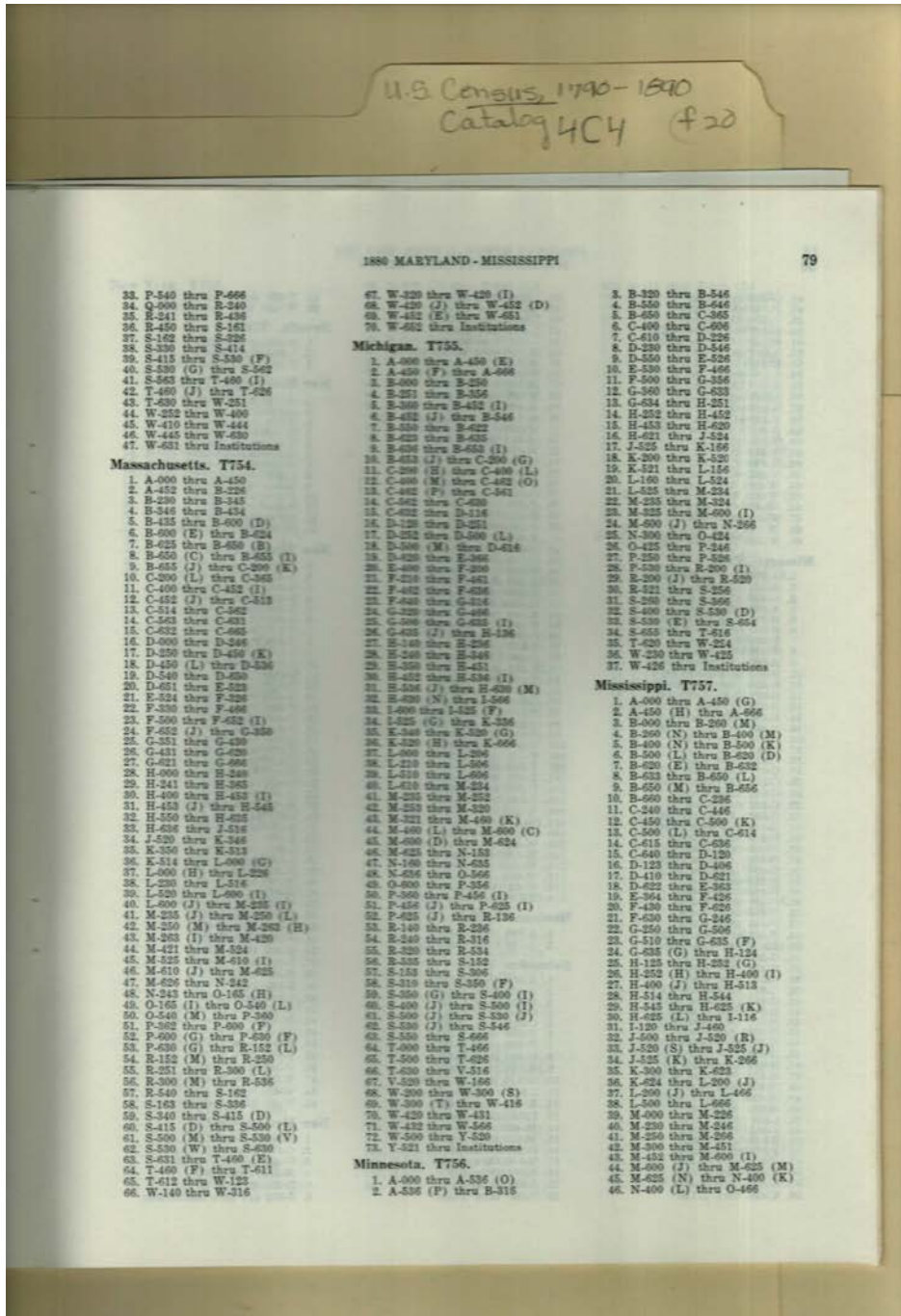
- 1. A-600 thru A-526
- 2. A-540 thru B-200 (F)
- 3. B-200 (G) thru B-425
- 4. B-426 thru B-600 (I)
- 5. B-600 (J) thru B-634
- 6. B-635 thru B-654
- 7. B-655 thru C-326
- 8. C-340 thru C-508
- 9. C-510 thru C-622
- 10. C-633 thru D-160
- 11. D-200 thru D-560
- 12. D-510 thru E-256
- 13. E-260 thru F-622
- 14. F-623 thru F-641
- 15. F-642 thru G-426
- 16. G-430 thru G-634
- 17. G-635 thru H-160
- 18. H-161 thru H-325
- 19. H-326 thru H-516
- 20. H-520 thru H-620
- 21. H-621 thru J-245
- 22. J-250 thru J-525 (I)
- 23. J-525 (J) thru K-424
- 24. K-425 thru K-666
- 25. L-600 thru L-332
- 26. L-340 thru M-144
- 27. M-200 thru M-252
- 28. M-253 thru M-445
- 29. M-450 thru M-600 (R)
- 30. M-600 (S) thru N-250
- 31. N-210 thru O-525
- 32. O-530 thru P-536

Names:

Census Bureau
Records

Types:

booklet



U.S. Censuses 1790-1890
Catalog 404 #20

1880 MARYLAND - MISSISSIPPI

- 33. P-540 thru P-666
- 34. Q-900 thru R-340
- 35. R-541 thru R-438
- 36. R-450 thru S-161
- 37. S-162 thru S-326
- 38. S-330 thru S-414
- 39. S-415 thru S-530 (F)
- 40. S-530 (G) thru S-562
- 41. S-563 thru T-460 (I)
- 42. T-460 (J) thru T-626
- 43. T-630 thru W-351
- 44. W-352 thru W-400
- 45. W-410 thru W-444
- 46. W-445 thru W-630
- 47. W-631 thru Institutions

Massachusetts. T754.

- 1. A-000 thru A-450
- 2. A-452 thru B-326
- 3. B-328 thru B-345
- 4. B-348 thru B-434
- 5. B-435 thru B-600 (D)
- 6. B-600 (E) thru B-624
- 7. B-625 thru B-650 (B)
- 8. B-655 (C) thru B-655 (I)
- 9. B-655 (J) thru C-200 (K)
- 10. C-200 (L) thru C-255
- 11. C-400 thru C-452 (I)
- 12. C-452 (J) thru C-513
- 13. C-514 thru C-562
- 14. C-563 thru C-631
- 15. C-632 thru C-665
- 16. D-000 thru D-346
- 17. D-350 thru D-450 (K)
- 18. D-450 (L) thru D-536
- 19. D-540 thru D-650
- 20. D-651 thru E-325
- 21. E-324 thru F-326
- 22. F-330 thru F-466
- 23. F-500 thru F-623 (I)
- 24. F-622 (J) thru C-250
- 25. G-351 thru G-430
- 26. G-431 thru G-620
- 27. G-621 thru G-666
- 28. H-000 thru H-348
- 29. H-349 thru H-365
- 30. H-400 thru H-453 (I)
- 31. H-453 (J) thru H-545
- 32. H-550 thru H-625
- 33. H-630 thru J-516
- 34. J-520 thru K-346
- 35. K-350 thru K-313
- 36. K-314 thru L-090 (G)
- 37. L-090 (H) thru L-226
- 38. L-230 thru L-516
- 39. L-520 thru L-690 (I)
- 40. L-690 (J) thru M-235 (E)
- 41. M-235 (F) thru M-250 (L)
- 42. M-250 (M) thru M-282 (H)
- 43. M-283 (I) thru M-420
- 44. M-421 thru M-524
- 45. M-525 thru M-610 (I)
- 46. M-610 (J) thru M-625
- 47. M-630 thru N-342
- 48. N-343 thru O-165 (H)
- 49. O-165 (I) thru O-340 (L)
- 50. O-340 (M) thru P-360
- 51. P-360 thru P-600 (F)
- 52. P-600 (G) thru P-650 (F)
- 53. P-650 (G) thru R-152 (L)
- 54. R-152 (M) thru R-250
- 55. R-251 thru R-300 (L)
- 56. R-300 (M) thru R-536
- 57. R-540 thru S-162
- 58. S-163 thru S-306
- 59. S-310 thru S-415 (D)
- 60. S-415 (E) thru S-500 (L)
- 61. S-500 (M) thru S-530 (V)
- 62. S-530 (W) thru S-630
- 63. S-631 thru T-460 (E)
- 64. T-460 (F) thru T-611
- 65. T-612 thru W-125
- 66. W-140 thru W-316

- 67. W-320 thru W-420 (I)
- 68. W-420 (J) thru W-452 (D)
- 69. W-453 (E) thru W-651
- 70. W-652 thru Institutions

Michigan. T755.

- 1. A-000 thru A-450 (E)
- 2. A-450 (F) thru A-666
- 3. B-000 thru B-250
- 4. B-251 thru B-356
- 5. B-360 thru B-452 (I)
- 6. B-452 (J) thru B-546
- 7. B-550 thru B-622
- 8. B-623 thru B-635
- 9. B-636 thru B-652 (I)
- 10. B-653 (J) thru C-250 (G)
- 11. C-250 (H) thru C-400 (L)
- 12. C-400 (M) thru C-482 (O)
- 13. C-482 (P) thru C-561
- 14. C-562 thru C-620
- 15. C-622 thru D-316
- 16. D-317 thru D-251
- 17. D-252 thru D-508 (L)
- 18. D-509 (M) thru D-616
- 19. D-620 thru E-360
- 20. E-360 thru F-200
- 21. F-201 thru F-461
- 22. F-462 thru F-636
- 23. F-637 thru G-216
- 24. G-217 thru G-496
- 25. G-497 thru G-633 (I)
- 26. G-633 (J) thru H-136
- 27. H-137 thru H-356
- 28. H-357 thru H-548
- 29. H-549 thru H-631
- 30. H-632 thru H-536 (I)
- 31. H-536 (J) thru H-620 (M)
- 32. H-620 (N) thru I-566
- 33. I-567 thru I-525 (F)
- 34. I-525 (G) thru K-356
- 35. K-357 thru K-300 (G)
- 36. K-300 (H) thru K-666
- 37. L-000 thru L-206
- 38. L-210 thru L-506
- 39. L-510 thru L-696
- 40. L-700 thru M-214
- 41. M-215 thru M-252
- 42. M-253 thru M-320
- 43. M-321 thru M-460 (K)
- 44. M-460 (L) thru M-600 (C)
- 45. M-600 (D) thru M-624
- 46. M-625 thru N-153
- 47. N-154 thru N-635
- 48. N-636 thru O-566
- 49. O-567 thru P-356
- 50. P-360 thru P-456 (I)
- 51. P-456 (J) thru P-625 (I)
- 52. P-625 (J) thru R-136
- 53. R-140 thru R-236
- 54. R-240 thru R-316
- 55. R-320 thru R-534
- 56. R-535 thru S-152
- 57. S-153 thru S-306
- 58. S-310 thru S-356 (F)
- 59. S-356 (G) thru S-600 (I)
- 60. S-600 (J) thru S-500 (I)
- 61. S-500 (J) thru S-530 (J)
- 62. S-530 (J) thru S-546
- 63. S-550 thru S-666
- 64. T-000 thru T-466
- 65. T-500 thru T-626
- 66. T-630 thru V-516
- 67. V-520 thru W-166
- 68. W-200 thru W-300 (S)
- 69. W-300 (T) thru W-416
- 70. W-420 thru W-431
- 71. W-432 thru W-566
- 72. W-560 thru Y-530
- 73. Y-531 thru Institutions

Minnesota. T756.

- 1. A-000 thru A-536 (O)
- 2. A-536 (P) thru B-316

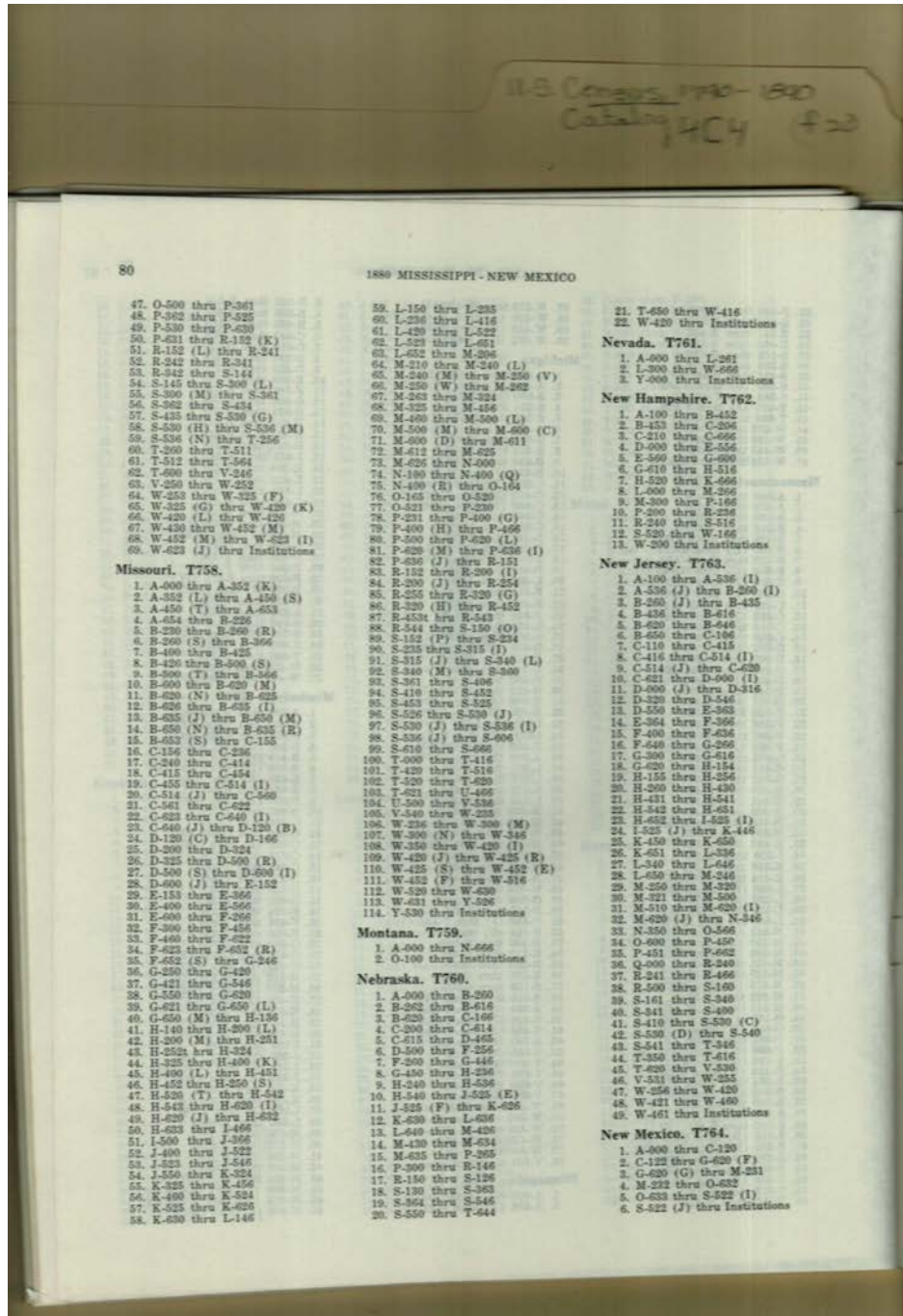
- 3. B-320 thru B-546
- 4. B-550 thru B-546
- 5. B-650 thru C-365
- 6. C-400 thru C-606
- 7. C-610 thru D-226
- 8. D-230 thru D-546
- 9. D-550 thru E-526
- 10. E-530 thru F-466
- 11. F-500 thru G-556
- 12. G-560 thru G-633
- 13. G-634 thru H-251
- 14. H-252 thru H-452
- 15. H-453 thru H-620
- 16. H-621 thru J-524
- 17. J-525 thru K-166
- 18. K-200 thru K-320
- 19. K-521 thru L-156
- 20. L-160 thru L-524
- 21. L-525 thru M-234
- 22. M-235 thru M-324
- 23. M-325 thru M-600 (I)
- 24. M-600 (J) thru N-366
- 25. N-366 thru O-424
- 26. O-425 thru P-246
- 27. P-250 thru P-526
- 28. P-530 thru R-200 (I)
- 29. R-200 (J) thru R-520
- 30. R-521 thru S-256
- 31. S-250 thru S-566
- 32. S-560 thru S-500 (D)
- 33. S-530 (E) thru S-654
- 34. S-655 thru T-616
- 35. T-620 thru W-224
- 36. W-230 thru W-426
- 37. W-426 thru Institutions

Mississippi. T757.

- 1. A-000 thru A-450 (G)
- 2. A-450 (H) thru A-666
- 3. B-000 thru B-200 (M)
- 4. B-200 (N) thru B-400 (M)
- 5. B-400 (N) thru B-500 (K)
- 6. B-500 (L) thru B-620 (D)
- 7. B-620 (E) thru B-652
- 8. B-653 thru B-650 (L)
- 9. B-650 (M) thru B-656
- 10. B-660 thru C-236
- 11. C-240 thru C-446
- 12. C-450 thru C-500 (K)
- 13. C-500 (L) thru C-614
- 14. C-615 thru C-656
- 15. C-660 thru D-120
- 16. D-123 thru D-406
- 17. D-410 thru D-621
- 18. D-622 thru E-363
- 19. E-364 thru F-426
- 20. F-430 thru F-626
- 21. F-630 thru G-246
- 22. G-250 thru G-506
- 23. G-510 thru G-635 (F)
- 24. G-635 (G) thru H-124
- 25. H-125 thru H-252 (G)
- 26. H-252 (H) thru H-400 (I)
- 27. H-400 (J) thru H-513
- 28. H-514 thru H-544
- 29. H-545 thru H-625 (K)
- 30. H-625 (L) thru I-116
- 31. I-120 thru J-460
- 32. J-500 thru J-520 (R)
- 33. J-520 (S) thru J-525 (J)
- 34. J-525 (K) thru K-266
- 35. K-300 thru K-625
- 36. K-624 thru L-200 (J)
- 37. L-200 (J) thru L-466
- 38. L-500 thru L-666
- 39. M-000 thru M-226
- 40. M-230 thru M-246
- 41. M-250 thru M-266
- 42. M-300 thru M-451
- 43. M-452 thru M-600 (I)
- 44. M-600 (J) thru M-625 (M)
- 45. M-625 (N) thru N-400 (K)
- 46. N-400 (L) thru O-466

Names:
Census Bureau
Records

Types:
booklet

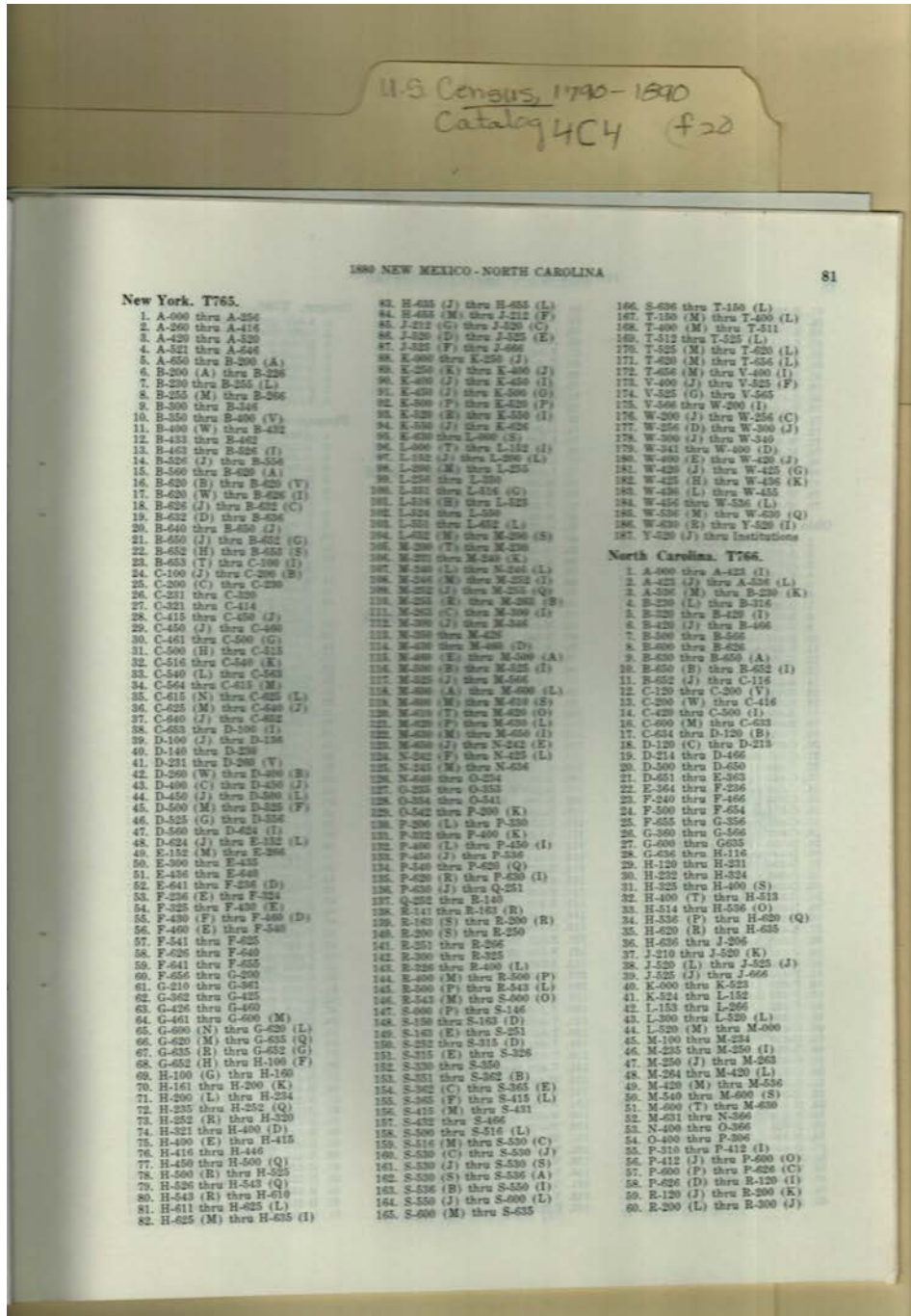


Names:

Census Bureau
Records

Types:

booklet

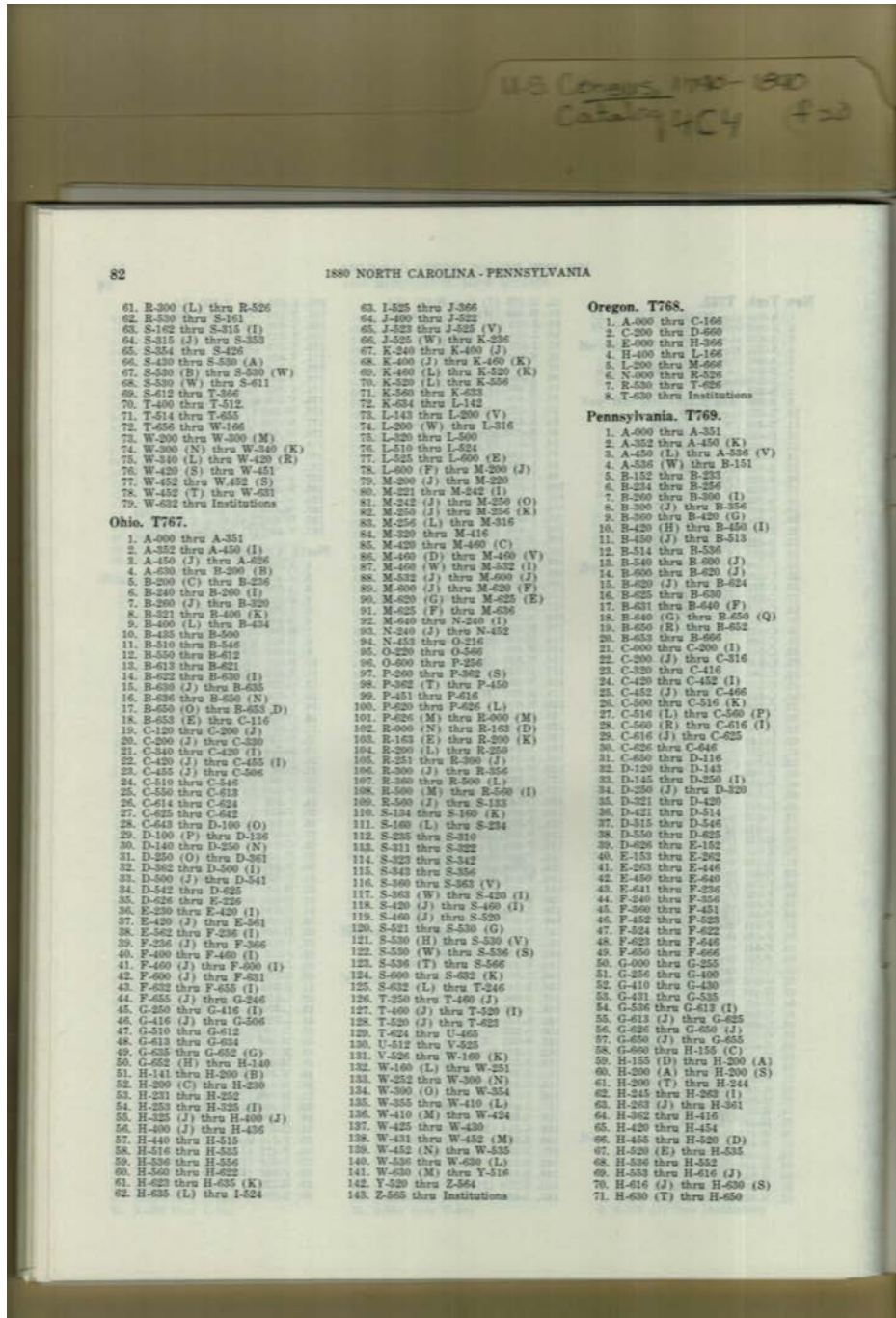


Names:

Census Bureau
Records

Types:

booklet



- 61. B-300 (L) thru R-526
- 62. R-530 thru S-151
- 63. S-162 thru S-315 (I)
- 64. S-315 (J) thru S-353
- 65. S-354 thru S-426
- 66. S-430 thru S-530 (A)
- 67. S-530 (B) thru S-530 (W)
- 68. S-530 (W) thru S-611
- 69. S-612 thru T-306
- 70. T-400 thru T-512
- 71. T-514 thru T-655
- 72. T-656 thru W-106
- 73. W-200 thru W-300 (M)
- 74. W-300 (N) thru W-340 (K)
- 75. W-340 (L) thru W-420 (R)
- 76. W-420 (S) thru W-451
- 77. W-452 thru W-452 (S)
- 78. W-452 (T) thru W-631
- 79. W-632 thru Institutions

Ohio, T767.

- 1. A-000 thru A-351
- 2. A-352 thru A-450 (I)
- 3. A-450 (J) thru A-626
- 4. A-630 thru B-200 (B)
- 5. B-200 (C) thru B-256
- 6. B-240 thru B-200 (I)
- 7. B-200 (J) thru B-320
- 8. B-321 thru B-400 (K)
- 9. B-400 (L) thru B-434
- 10. B-435 thru B-500
- 11. B-510 thru B-546
- 12. B-550 thru B-612
- 13. B-613 thru B-621
- 14. B-622 thru B-630 (I)
- 15. B-630 (J) thru B-635
- 16. B-636 thru B-630 (N)
- 17. B-630 (O) thru B-655 (D)
- 18. B-655 (E) thru C-116
- 19. C-120 thru C-200 (J)
- 20. C-200 (J) thru C-320
- 21. C-340 thru C-420 (I)
- 22. C-420 (J) thru C-455 (I)
- 23. C-455 (J) thru C-506
- 24. C-510 thru C-546
- 25. C-550 thru C-613
- 26. C-614 thru C-624
- 27. C-625 thru C-642
- 28. C-643 thru D-100 (O)
- 29. D-100 (P) thru D-136
- 30. D-140 thru D-250 (N)
- 31. D-250 (O) thru D-361
- 32. D-362 thru D-500 (I)
- 33. D-500 (J) thru D-541
- 34. D-542 thru D-625
- 35. D-626 thru E-226
- 36. E-230 thru E-420 (I)
- 37. E-420 (J) thru E-561
- 38. E-562 thru F-206 (I)
- 39. F-206 (J) thru F-366
- 40. F-400 thru F-460 (I)
- 41. F-460 (J) thru F-600 (I)
- 42. F-600 (J) thru F-631
- 43. F-632 thru F-656 (I)
- 44. F-655 (J) thru G-246
- 45. G-250 thru G-416 (I)
- 46. G-416 (J) thru G-506
- 47. G-510 thru G-612
- 48. G-613 thru G-624
- 49. G-625 thru G-652 (G)
- 50. G-652 (H) thru H-140
- 51. H-141 thru H-200 (B)
- 52. H-200 (C) thru H-230
- 53. H-231 thru H-252
- 54. H-253 thru H-325 (I)
- 55. H-325 (J) thru H-400 (J)
- 56. H-400 (J) thru H-436
- 57. H-440 thru H-515
- 58. H-516 thru H-533
- 59. H-536 thru H-556
- 60. H-560 thru H-622
- 61. H-623 thru H-635 (K)
- 62. H-635 (L) thru I-524

- 63. I-525 thru J-366
- 64. J-400 thru J-522
- 65. J-523 thru J-525 (V)
- 66. J-525 (W) thru K-236
- 67. K-240 thru K-400 (J)
- 68. K-400 (J) thru K-460 (K)
- 69. K-460 (L) thru K-520 (K)
- 70. K-520 (L) thru K-556
- 71. K-560 thru K-632
- 72. K-634 thru L-142
- 73. L-143 thru L-200 (V)
- 74. L-200 (W) thru L-316
- 75. L-320 thru L-500
- 76. L-510 thru L-624
- 77. L-625 thru L-600 (E)
- 78. L-600 (F) thru M-200 (J)
- 79. M-200 (J) thru M-220
- 80. M-221 thru M-242 (I)
- 81. M-242 (J) thru M-259 (O)
- 82. M-256 (J) thru M-256 (K)
- 83. M-256 (L) thru M-316
- 84. M-320 thru M-416
- 85. M-420 thru M-460 (C)
- 86. M-460 (D) thru M-460 (V)
- 87. M-460 (W) thru M-532 (I)
- 88. M-532 (J) thru M-600 (J)
- 89. M-600 (J) thru M-620 (F)
- 90. M-620 (G) thru M-625 (E)
- 91. M-625 (F) thru M-636
- 92. M-640 thru N-240 (I)
- 93. N-240 (J) thru N-452
- 94. N-453 thru O-216
- 95. O-220 thru O-566
- 96. O-600 thru P-256
- 97. P-260 thru P-602 (S)
- 98. P-362 (T) thru P-450
- 99. P-451 thru P-616
- 100. P-620 thru P-626 (L)
- 101. P-626 (M) thru R-000 (M)
- 102. R-000 (N) thru R-163 (D)
- 103. R-163 (E) thru R-200 (K)
- 104. R-200 (L) thru R-256
- 105. R-251 thru R-300 (J)
- 106. R-300 (J) thru R-356
- 107. R-360 thru R-500 (I)
- 108. R-500 (M) thru R-500 (I)
- 109. R-500 (J) thru S-133
- 110. S-134 thru S-160 (E)
- 111. S-160 (L) thru S-224
- 112. S-235 thru S-310
- 113. S-311 thru S-322
- 114. S-323 thru S-342
- 115. S-343 thru S-356
- 116. S-360 thru S-363 (V)
- 117. S-363 (W) thru S-420 (I)
- 118. S-420 (J) thru S-460 (I)
- 119. S-460 (J) thru S-520
- 120. S-521 thru S-530 (G)
- 121. S-530 (H) thru S-530 (V)
- 122. S-550 (W) thru S-536 (S)
- 123. S-536 (T) thru S-566
- 124. S-600 thru S-632 (K)
- 125. S-632 (L) thru T-246
- 126. T-250 thru T-400 (J)
- 127. T-400 (J) thru T-509 (I)
- 128. T-520 (J) thru T-623
- 129. T-624 thru U-465
- 130. U-512 thru V-225
- 131. V-226 thru W-160 (K)
- 132. W-160 (L) thru W-251
- 133. W-252 thru W-300 (N)
- 134. W-300 (O) thru W-354
- 135. W-355 thru W-410 (L)
- 136. W-410 (M) thru W-424
- 137. W-425 thru W-430
- 138. W-431 thru W-452 (M)
- 139. W-452 (N) thru W-455
- 140. W-536 thru W-630 (L)
- 141. W-630 (M) thru Y-316
- 142. Y-320 thru Z-664
- 143. Z-665 thru Institutions

Oregon, T768.

- 1. A-000 thru C-166
- 2. C-200 thru D-660
- 3. E-000 thru H-366
- 4. H-400 thru I-166
- 5. I-200 thru M-666
- 6. N-000 thru E-528
- 7. R-530 thru T-626
- 8. T-630 thru Institutions

Pennsylvania, T769.

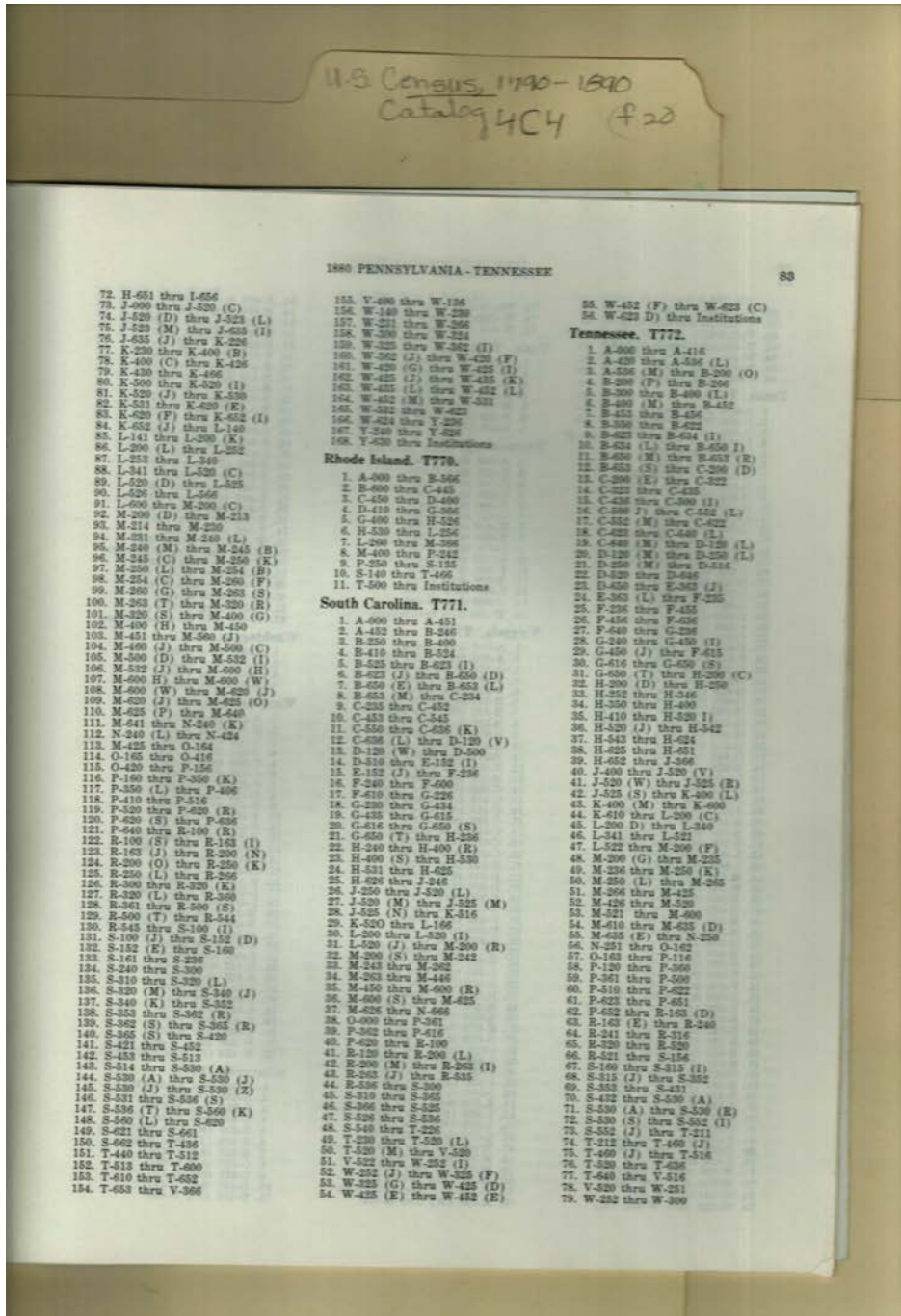
- 1. A-000 thru A-351
- 2. A-352 thru A-450 (K)
- 3. A-450 (L) thru A-536 (V)
- 4. A-536 (W) thru B-151
- 5. B-152 thru B-253
- 6. B-254 thru B-256
- 7. B-260 thru B-300 (I)
- 8. B-300 (J) thru B-356
- 9. B-360 thru B-420 (G)
- 10. B-420 (H) thru B-450 (I)
- 11. B-450 (J) thru B-513
- 12. B-514 thru B-536
- 13. B-540 thru B-600 (J)
- 14. B-600 thru B-620 (J)
- 15. B-620 (J) thru B-624
- 16. B-625 thru B-630
- 17. B-631 thru B-640 (F)
- 18. B-640 (G) thru B-650 (Q)
- 19. B-650 (R) thru B-652
- 20. B-653 thru B-656
- 21. C-000 thru C-200 (I)
- 22. C-200 (J) thru C-316
- 23. C-320 thru C-416
- 24. C-420 thru C-452 (I)
- 25. C-452 (J) thru C-466
- 26. C-466 thru C-516 (K)
- 27. C-516 (L) thru C-560 (P)
- 28. C-560 (R) thru C-616 (I)
- 29. C-616 (J) thru C-625
- 30. C-626 thru C-646
- 31. C-650 thru D-116
- 32. D-120 thru D-143
- 33. D-145 thru D-250 (I)
- 34. D-250 (J) thru D-320
- 35. D-321 thru D-420
- 36. D-421 thru D-514
- 37. D-515 thru D-546
- 38. D-550 thru D-625
- 39. D-626 thru E-152
- 40. E-153 thru E-362
- 41. E-363 thru E-446
- 42. E-450 thru E-640
- 43. E-641 thru F-256
- 44. F-240 thru F-356
- 45. F-360 thru F-451
- 46. F-452 thru F-523
- 47. F-524 thru F-622
- 48. F-623 thru F-646
- 49. F-650 thru F-666
- 50. G-000 thru G-255
- 51. G-256 thru G-400
- 52. G-410 thru G-430
- 53. G-431 thru G-535
- 54. G-536 thru G-613 (I)
- 55. G-613 (J) thru G-625
- 56. G-626 thru G-650 (J)
- 57. G-650 (J) thru G-655
- 58. G-660 thru H-156 (C)
- 59. H-155 (D) thru H-200 (A)
- 60. H-200 (A) thru H-200 (S)
- 61. H-200 (T) thru H-244
- 62. H-245 thru H-263 (I)
- 63. H-263 (J) thru H-361
- 64. H-362 thru H-416
- 65. H-420 thru H-454
- 66. H-460 thru H-520 (D)
- 67. H-520 (E) thru H-535
- 68. H-536 thru H-552
- 69. H-553 thru H-616 (J)
- 70. H-616 (J) thru H-630 (S)
- 71. H-630 (T) thru H-656

Names:

Census Bureau
Records

Types:

booklet

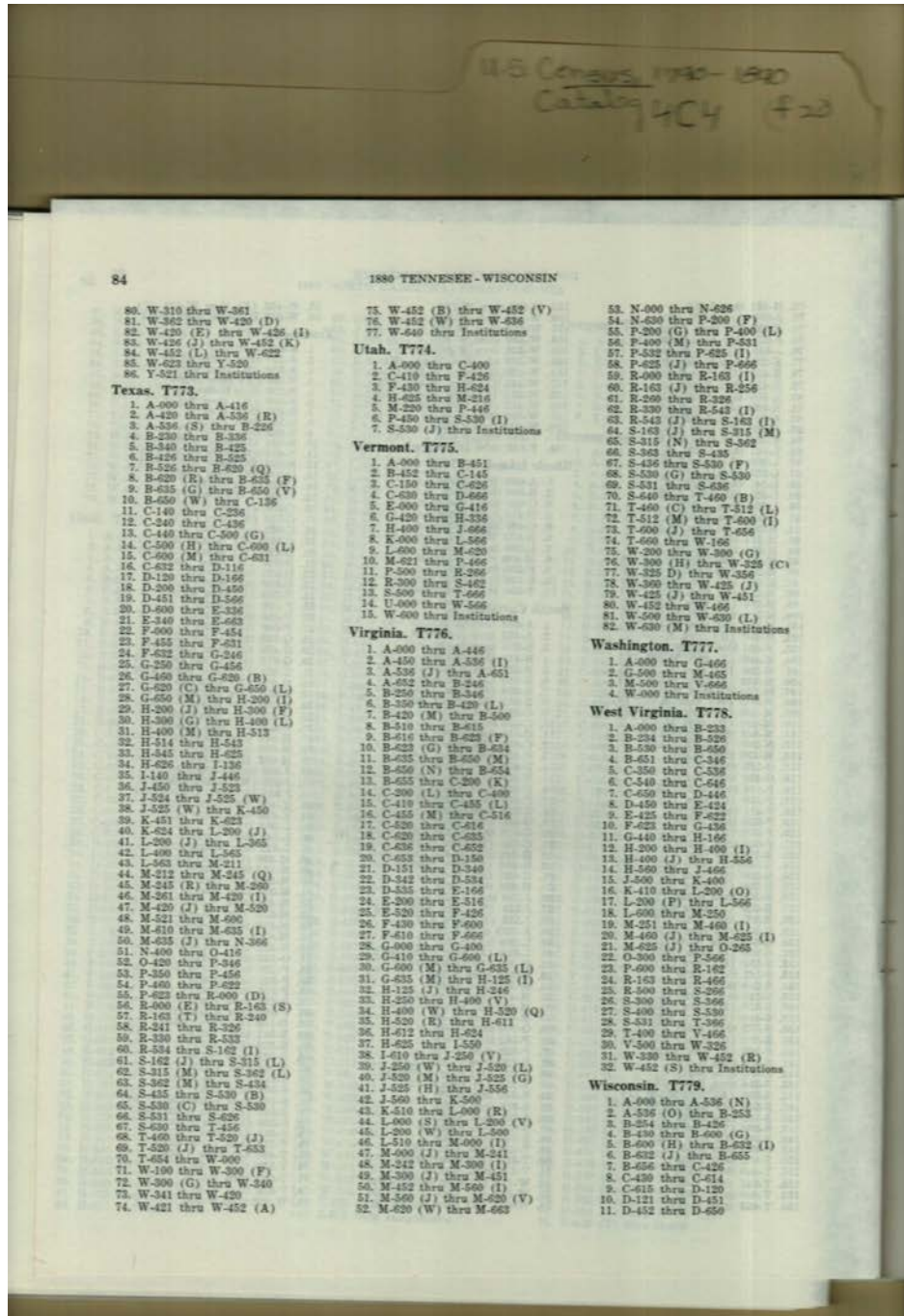


Names:

Census Bureau
Records

Types:

booklet



- 80. W-310 thru W-361
- 81. W-362 thru W-420 (D)
- 82. W-420 (E) thru W-426 (I)
- 83. W-426 (J) thru W-452 (K)
- 84. W-452 (L) thru W-622
- 85. W-622 thru Y-520
- 86. Y-521 thru Institutions

Texas. T773.

- 1. A-000 thru A-416
- 2. A-420 thru A-506 (R)
- 3. A-506 (S) thru B-226
- 4. B-230 thru B-336
- 5. B-340 thru B-425
- 6. B-426 thru B-525
- 7. B-526 thru B-620 (Q)
- 8. B-620 (R) thru B-625 (F)
- 9. B-625 (G) thru C-135
- 10. B-650 (W) thru C-135
- 11. C-140 thru C-236
- 12. C-240 thru C-436
- 13. C-440 thru C-500 (G)
- 14. C-500 (H) thru C-600 (L)
- 15. C-600 (M) thru C-631
- 16. C-632 thru D-116
- 17. D-120 thru D-166
- 18. D-200 thru D-450
- 19. D-451 thru D-566
- 20. D-600 thru E-336
- 21. E-340 thru E-663
- 22. F-000 thru F-454
- 23. F-455 thru F-631
- 24. F-632 thru G-246
- 25. G-250 thru G-456
- 26. G-460 thru G-620 (R)
- 27. G-620 (C) thru G-650 (L)
- 28. G-650 (M) thru H-200 (I)
- 29. H-200 (J) thru H-300 (F)
- 30. H-300 (G) thru H-400 (L)
- 31. H-400 (M) thru H-513
- 32. H-514 thru H-543
- 33. H-545 thru H-625
- 34. H-626 thru I-136
- 35. I-140 thru I-446
- 36. J-450 thru J-523
- 37. J-524 thru J-525 (W)
- 38. J-525 (X) thru K-450
- 39. K-451 thru K-623
- 40. K-624 thru L-200 (J)
- 41. L-200 (K) thru L-365
- 42. L-400 thru L-565
- 43. L-566 thru M-211
- 44. M-212 thru M-245 (Q)
- 45. M-245 (R) thru M-200
- 46. M-261 thru M-420 (I)
- 47. M-420 (J) thru M-520
- 48. M-521 thru M-600
- 49. M-610 thru M-635 (I)
- 50. M-635 (J) thru N-366
- 51. N-400 thru O-416
- 52. O-420 thru P-346
- 53. P-350 thru P-456
- 54. P-460 thru P-622
- 55. P-622 thru R-000 (D)
- 56. R-000 (E) thru R-163 (S)
- 57. R-163 (T) thru R-240
- 58. R-241 thru R-326
- 59. R-330 thru R-533
- 60. R-534 thru S-162 (I)
- 61. S-162 (J) thru S-313 (L)
- 62. S-313 (M) thru S-362 (L)
- 63. S-362 (M) thru S-434
- 64. S-435 thru S-530 (B)
- 65. S-530 (C) thru S-550
- 66. S-551 thru S-626
- 67. S-630 thru T-456
- 68. T-460 thru T-520 (J)
- 69. T-520 (K) thru T-633
- 70. T-634 thru W-000
- 71. W-100 thru W-300 (F)
- 72. W-300 (G) thru W-340
- 73. W-341 thru W-450
- 74. W-451 thru W-452 (A)

- 75. W-452 (B) thru W-452 (V)
- 76. W-452 (W) thru W-656
- 77. W-660 thru Institutions

Utah. T774.

- 1. A-000 thru C-400
- 2. C-410 thru F-426
- 3. F-430 thru H-624
- 4. H-625 thru M-216
- 5. M-220 thru F-446
- 6. F-450 thru S-530 (I)
- 7. S-530 (J) thru Institutions

Vermont. T775.

- 1. A-000 thru B-451
- 2. B-452 thru C-145
- 3. C-150 thru C-628
- 4. C-630 thru D-666
- 5. E-000 thru G-416
- 6. G-420 thru H-336
- 7. H-400 thru J-666
- 8. K-000 thru L-566
- 9. L-600 thru M-620
- 10. M-621 thru P-466
- 11. P-500 thru R-266
- 12. R-300 thru S-462
- 13. S-500 thru T-666
- 14. U-000 thru W-566
- 15. W-600 thru Institutions

Virginia. T776.

- 1. A-000 thru A-446
- 2. A-450 thru A-536 (I)
- 3. A-538 (J) thru A-651
- 4. A-652 thru B-246
- 5. B-250 thru B-346
- 6. B-350 thru B-420 (L)
- 7. B-420 (M) thru B-500
- 8. B-510 thru B-615
- 9. B-616 thru B-628 (F)
- 10. B-628 (G) thru B-634
- 11. B-635 thru B-650 (M)
- 12. B-650 (N) thru B-654
- 13. B-655 thru C-200 (K)
- 14. C-200 (L) thru C-400
- 15. C-410 thru C-435 (L)
- 16. C-435 (M) thru C-516
- 17. C-520 thru C-616
- 18. C-620 thru C-635
- 19. C-636 thru C-652
- 20. C-653 thru D-150
- 21. D-151 thru D-340
- 22. D-342 thru D-534
- 23. D-535 thru E-166
- 24. E-200 thru E-516
- 25. E-520 thru F-426
- 26. F-430 thru F-600
- 27. F-610 thru F-666
- 28. G-000 thru G-400
- 29. G-410 thru G-600 (L)
- 30. G-600 (M) thru G-635 (L)
- 31. G-635 (M) thru H-125 (I)
- 32. H-125 (J) thru H-246
- 33. H-250 thru H-400 (V)
- 34. H-400 (W) thru H-520 (Q)
- 35. H-520 (R) thru H-611
- 36. H-612 thru H-624
- 37. H-625 thru I-550
- 38. I-610 thru J-250 (V)
- 39. J-250 (W) thru J-520 (L)
- 40. J-520 (M) thru J-525 (G)
- 41. J-525 (H) thru J-556
- 42. J-560 thru K-500
- 43. K-510 thru L-000 (R)
- 44. L-000 (S) thru L-200 (V)
- 45. L-200 (W) thru L-500
- 46. L-510 thru M-000 (I)
- 47. M-000 (J) thru M-241
- 48. M-242 thru M-300 (I)
- 49. M-300 (J) thru M-451
- 50. M-452 thru M-560 (I)
- 51. M-560 (J) thru M-620 (V)
- 52. M-620 (W) thru M-663

- 53. N-000 thru N-626
- 54. N-630 thru P-200 (F)
- 55. P-200 (G) thru P-400 (L)
- 56. P-400 (M) thru P-531
- 57. P-532 thru P-625 (I)
- 58. P-625 (J) thru P-666
- 59. R-000 thru R-163 (I)
- 60. R-163 (J) thru R-256
- 61. R-260 thru R-326
- 62. R-330 thru R-548 (I)
- 63. R-548 (J) thru S-163 (I)
- 64. S-163 (J) thru S-315 (M)
- 65. S-315 (N) thru S-362
- 66. S-363 thru S-435
- 67. S-436 thru S-530 (F)
- 68. S-530 (G) thru S-530
- 69. S-531 thru S-606
- 70. S-640 thru T-460 (B)
- 71. T-460 (C) thru T-512 (L)
- 72. T-512 (M) thru T-600 (I)
- 73. T-600 (J) thru T-656
- 74. T-660 thru W-166
- 75. W-200 thru W-300 (G)
- 76. W-300 (H) thru W-225 (C)
- 77. W-325 (D) thru W-356
- 78. W-360 thru W-425 (J)
- 79. W-425 (K) thru W-451
- 80. W-452 thru W-466
- 81. W-500 thru W-630 (L)
- 82. W-630 (M) thru Institutions

Washington. T777.

- 1. A-000 thru G-466
- 2. G-500 thru M-465
- 3. M-500 thru P-666
- 4. W-000 thru Institutions

West Virginia. T778.

- 1. A-000 thru B-233
- 2. B-234 thru B-526
- 3. B-530 thru B-650
- 4. B-651 thru C-346
- 5. C-350 thru C-536
- 6. C-540 thru C-646
- 7. C-650 thru D-446
- 8. D-450 thru E-424
- 9. E-425 thru F-622
- 10. F-623 thru G-436
- 11. G-440 thru H-166
- 12. H-200 thru H-400 (I)
- 13. H-400 (J) thru H-556
- 14. H-560 thru J-466
- 15. J-500 thru K-400
- 16. K-410 thru L-200 (O)
- 17. L-200 (P) thru L-566
- 18. L-600 thru M-250
- 19. M-251 thru M-460 (I)
- 20. M-460 (J) thru M-625 (I)
- 21. M-625 (J) thru O-265
- 22. O-300 thru P-566
- 23. P-600 thru R-162
- 24. R-163 thru R-466
- 25. R-500 thru S-286
- 26. S-300 thru S-566
- 27. S-600 thru S-530
- 28. S-631 thru T-366
- 29. T-400 thru V-466
- 30. V-500 thru W-326
- 31. W-330 thru W-452 (R)
- 32. W-452 (S) thru Institutions

Wisconsin. T779.

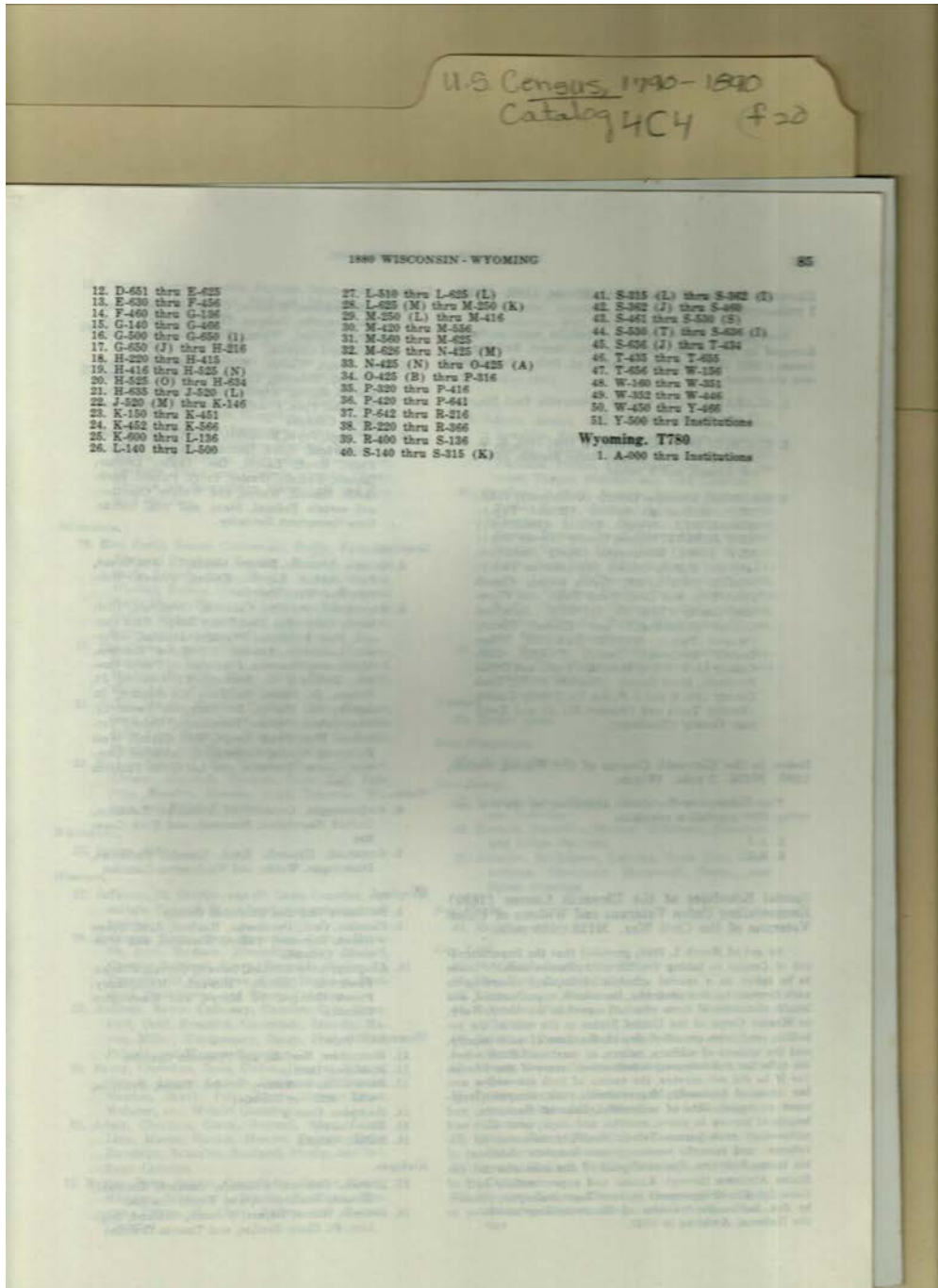
- 1. A-000 thru A-536 (N)
- 2. A-536 (O) thru B-253
- 3. B-254 thru B-426
- 4. B-430 thru B-600 (G)
- 5. B-600 (H) thru B-632 (I)
- 6. B-632 (J) thru B-655
- 7. B-656 thru C-426
- 8. C-430 thru C-614
- 9. C-615 thru D-120
- 10. D-121 thru D-451
- 11. D-452 thru D-650

Names:

Census Bureau
Records

Types:

booklet

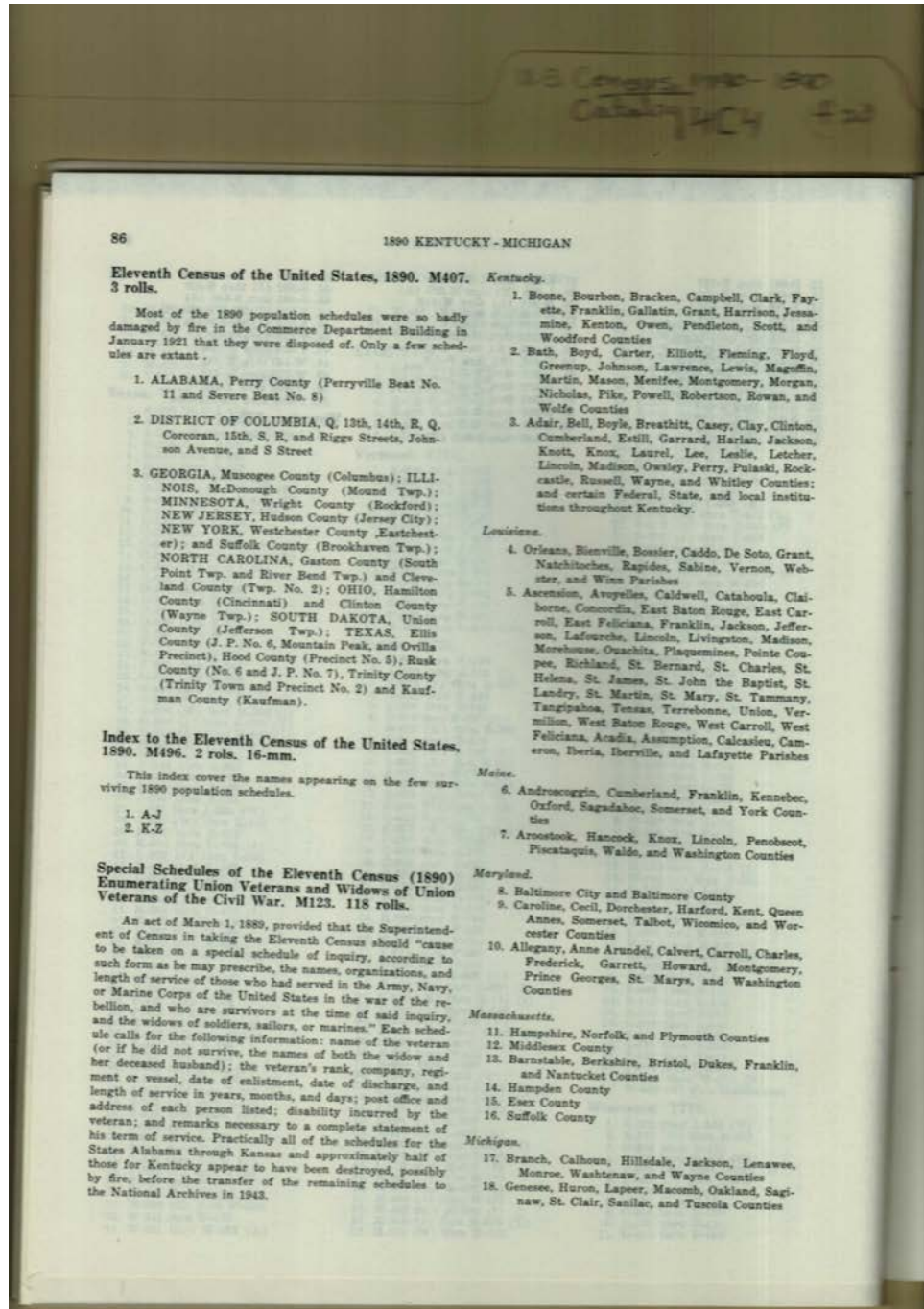


Names:

Census Bureau
Records

Types:

booklet



Eleventh Census of the United States, 1890. M407. 3 rolls.

Most of the 1890 population schedules were so badly damaged by fire in the Commerce Department Building in January 1921 that they were disposed of. Only a few schedules are extant.

1. ALABAMA, Perry County (Perryville Beat No. 11 and Severe Beat No. 8)
2. DISTRICT OF COLUMBIA, Q, 13th, 14th, R, Q, Corcoran, 15th, S, R, and Riggs Streets, Johnson Avenue, and S Street
3. GEORGIA, Muscogee County (Columbus); ILLINOIS, McDonough County (Mound Twp.); MINNESOTA, Wright County (Rockford); NEW JERSEY, Hudson County (Jersey City); NEW YORK, Westchester County (Eastchester); and Suffolk County (Brookhaven Twp.); NORTH CAROLINA, Gaston County (South Point Twp. and River Bend Twp.) and Cleveland County (Twp. No. 2); OHIO, Hamilton County (Cincinnati) and Clinton County (Wayne Twp.); SOUTH DAKOTA, Union County (Jefferson Twp.); TEXAS, Ellis County (J. P. No. 6, Mountain Peak, and Orvilla Precinct), Hood County (Precinct No. 5), Rusk County (No. 6 and J. P. No. 7), Trinity County (Trinity Town and Precinct No. 2) and Kaufman County (Kaufman).

Index to the Eleventh Census of the United States, 1890. M496. 2 vols. 16-mm.

This index cover the names appearing on the few surviving 1890 population schedules.

1. A-J
2. K-Z

Special Schedules of the Eleventh Census (1890) Enumerating Union Veterans and Widows of Union Veterans of the Civil War. M123. 118 rolls.

An act of March 1, 1889, provided that the Superintendent of Census in taking the Eleventh Census should "cause to be taken on a special schedule of inquiry, according to such form as he may prescribe, the names, organizations, and length of service of those who had served in the Army, Navy, or Marine Corps of the United States in the war of the rebellion, and who are survivors at the time of said inquiry, and the widows of soldiers, sailors, or marines." Each schedule calls for the following information: name of the veteran (or if he did not survive, the names of both the widow and her deceased husband); the veteran's rank, company, regiment or vessel, date of enlistment, date of discharge, and length of service in years, months, and days; post office and address of each person listed; disability incurred by the veteran; and remarks necessary to a complete statement of his term of service. Practically all of the schedules for the States Alabama through Kansas and approximately half of those for Kentucky appear to have been destroyed, possibly by fire, before the transfer of the remaining schedules to the National Archives in 1943.

Kentucky.

1. Boone, Bourbon, Bracken, Campbell, Clark, Fayette, Franklin, Gallatin, Grant, Harrison, Jessamine, Kenton, Owen, Pendleton, Scott, and Woodford Counties
2. Bath, Boyd, Carter, Elliott, Fleming, Floyd, Greenup, Johnson, Lawrence, Lewis, Magoffin, Martin, Mason, Menifee, Montgomery, Morgan, Nicholas, Pike, Powell, Robertson, Rowan, and Wolfe Counties
3. Adair, Bell, Boyle, Breathitt, Casey, Clay, Clinton, Cumberland, Estill, Garrard, Harlan, Jackson, Knott, Knox, Laurel, Lee, Leslie, Letcher, Lincoln, Madison, Owsley, Perry, Pulaski, Rockcastle, Russell, Wayne, and Whitley Counties; and certain Federal, State, and local institutions throughout Kentucky.

Louisiana.

4. Orleans, Bienville, Bossier, Caddo, De Soto, Grant, Natchitoches, Rapides, Sabine, Vernon, Webster, and Winn Parishes
5. Ascension, Avoyelles, Caldwell, Catahoula, Claiborne, Conocochee, East Baton Rouge, East Carroll, East Feliciana, Franklin, Jackson, Jefferson, Lafourche, Lincoln, Livingston, Madison, Morehouse, Ouachita, Plaquemine, Pointe Coupee, Richland, St. Bernard, St. Charles, St. Helena, St. James, St. John the Baptist, St. Landry, St. Martin, St. Mary, St. Tammany, Tangipahoa, Tensas, Terrebonne, Union, Vermilion, West Baton Rouge, West Carroll, West Feliciana, Acadia, Assumption, Calcasieu, Cameron, Iberia, Iberville, and Lafayette Parishes

Maine.

6. Androscoggin, Cumberland, Franklin, Kennebec, Oxford, Sagadahoc, Somerset, and York Counties
7. Ardenwood, Hancock, Knox, Lincoln, Penobscot, Piscataquis, Waldo, and Washington Counties

Maryland.

8. Baltimore City and Baltimore County
9. Caroline, Cecil, Dorchester, Harford, Kent, Queen Anne, Somerset, Talbot, Wicomico, and Worcester Counties
10. Allegany, Anne Arundel, Calvert, Carroll, Charles, Frederick, Garrett, Howard, Montgomery, Prince Georges, St. Marys, and Washington Counties

Massachusetts.

11. Hampshire, Norfolk, and Plymouth Counties
12. Middlesex County
13. Barnstable, Berkshire, Bristol, Dukes, Franklin, and Nantucket Counties
14. Hampden County
15. Essex County
16. Suffolk County

Michigan.

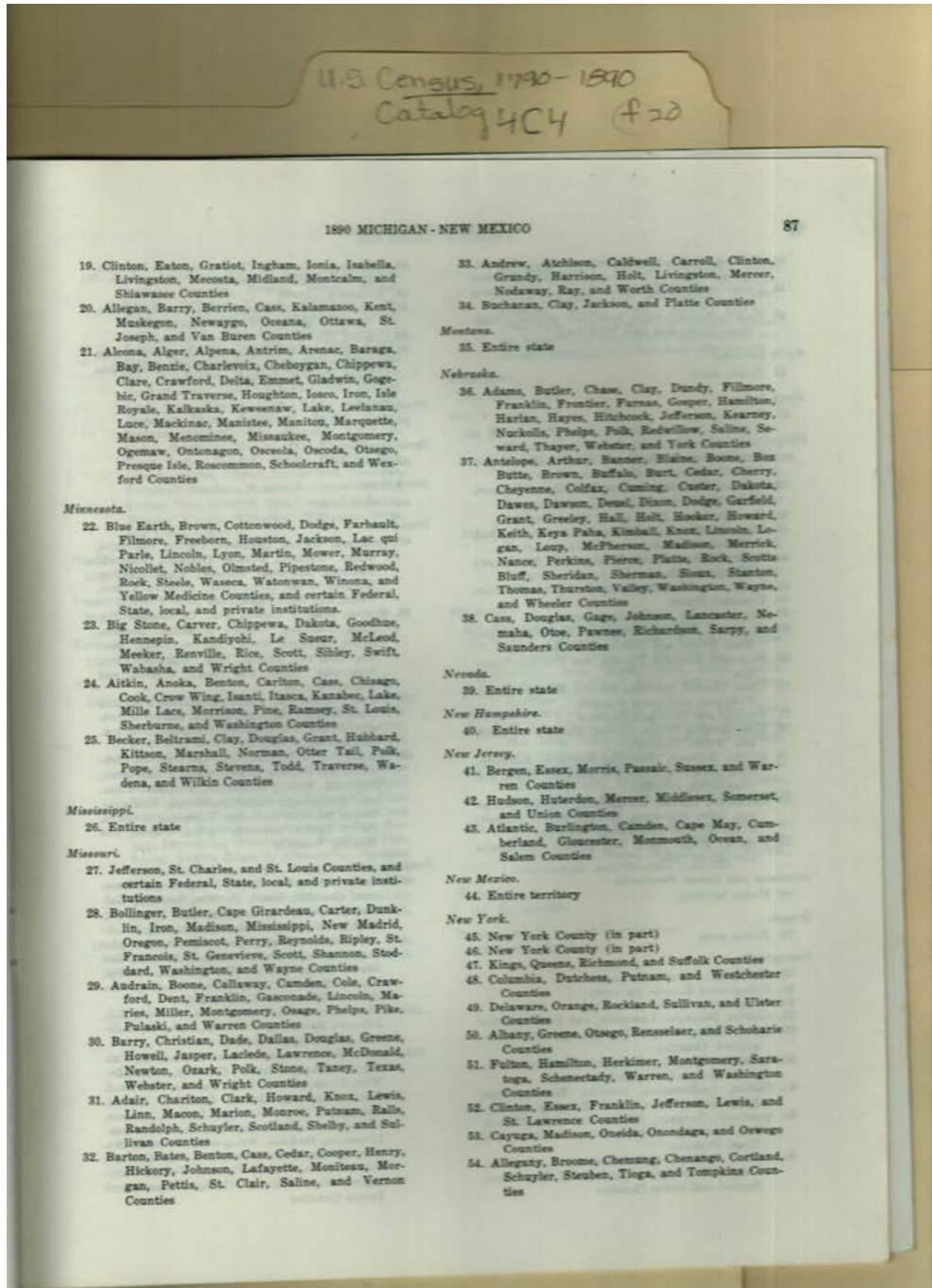
17. Branch, Calhoun, Hillsdale, Jackson, Lenawee, Monroe, Washtenaw, and Wayne Counties
18. Genesee, Huron, Lapeer, Macomb, Oakland, Saginaw, St. Clair, Sanilac, and Tuscola Counties

Names:

Census Bureau
Records

Types:

booklet

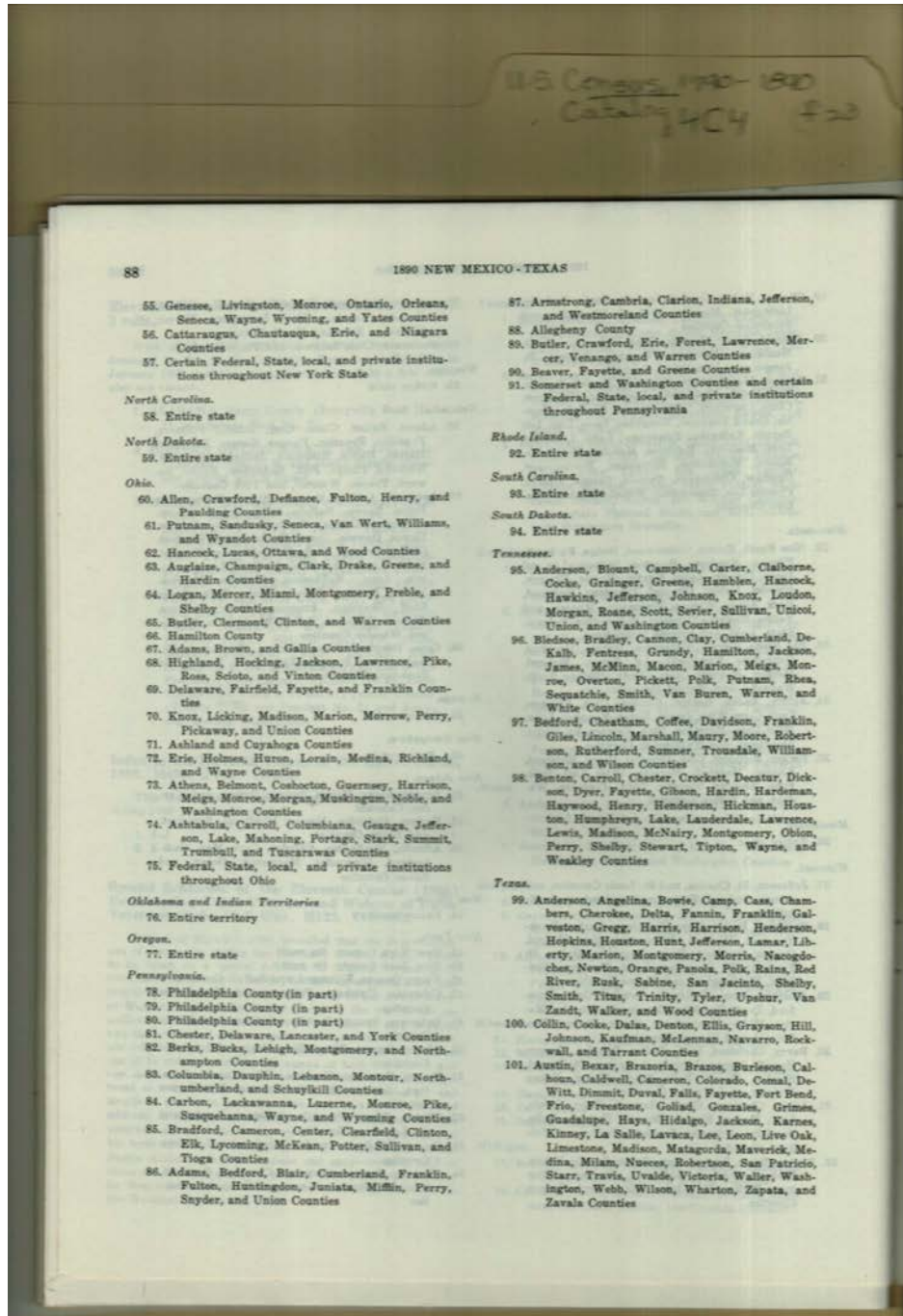


Names:

Census Bureau
Records

Types:

booklet

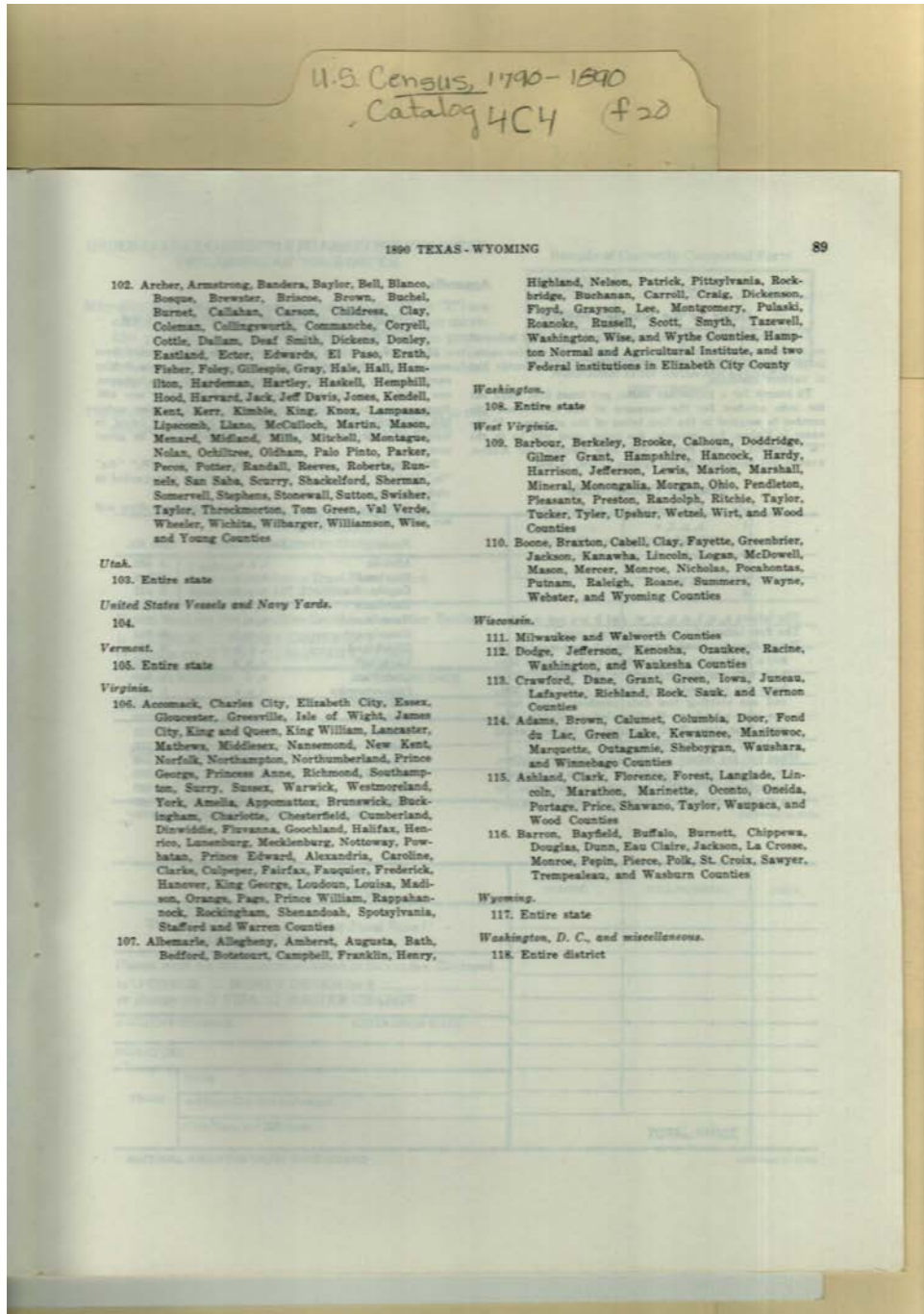


Names:

Census Bureau
Records

Types:

booklet

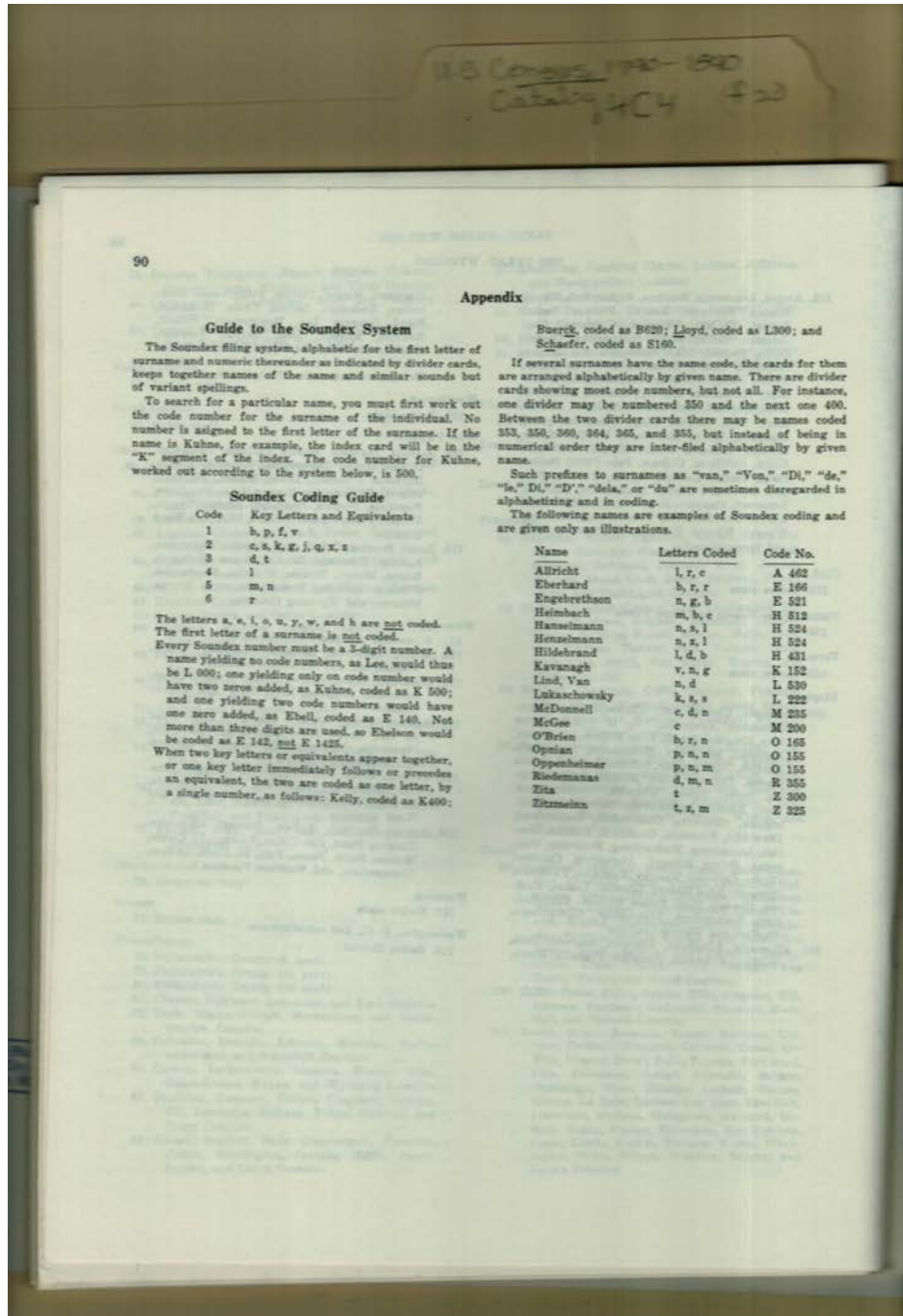


Names:

Census Bureau
Records

Types:

booklet



Names:
Soundex System

Types:
booklet

Frances Cabaniss Roberts Collection: Series 4, Subseries C, Box 4, Folder 20

US "Federal Population Censuses 1790-1890" Catalog, 1979

Image 101 r04c04-20-000-0903 [Contents](#) [Index](#) [About](#)

U.S. Census 1790-1890
Catalog 4C4 (420)

ORDER BLANKS CORRECTLY FILLED IN HELPTO SPEED PROCESSING OF YOUR ORDER

Microfilm publication numbers (preceded by an "M" or "T") are assigned to each microfilm publication. Please enter microfilm publication number and roll number in the proper column. As we accept orders for individual rolls as well as for complete microfilm publications, we must know which rolls you wish to purchase.

The price of each roll of film is \$13.00. The introduction to this catalog contains an explanation of our pricing policy.

Sample of Correctly Completed Form

MICRO. PUB. NUMBER	ROLL NUMBER	PRICE
M382	20	13
M714	12	13

Additional order forms are available upon request.

MICROFILM ORDER <small>(Prices subject to change)</small>		MICRO. PUB. NUMBER	ROLL NUMBER	PRICE
TO	Cashier National Archives Trust Fund Board Washington, DC 20408			
Please send me the microfilm listed in this order. Enclosed is <input type="checkbox"/> CHECK <input type="checkbox"/> MONEY ORDER for \$ _____ or charge my <input type="checkbox"/> VISA <input type="checkbox"/> MASTER CHARGE				
ACCOUNT NUMBER		EXPIRATION DATE		
SIGNATURE				
Name				
FROM	Address (Number and street)			
	City, State and ZIP Code			
				TOTAL PRICE
NATIONAL ARCHIVES TRUST FUND BOARD <small>NATF Form 36 (8-78)</small>				

MICROFILM ORDER <small>(Prices subject to change)</small>		MICRO. PUB. NUMBER	ROLL NUMBER	PRICE
TO	Cashier National Archives Trust Fund Board Washington, DC 20408			
Please send me the microfilm listed in this order. Enclosed is <input type="checkbox"/> CHECK <input type="checkbox"/> MONEY ORDER for \$ _____ or charge my <input type="checkbox"/> VISA <input type="checkbox"/> MASTER CHARGE				
ACCOUNT NUMBER		EXPIRATION DATE		
SIGNATURE				
Name				
FROM	Address (Number and street)			
	City, State and ZIP Code			
				TOTAL PRICE
NATIONAL ARCHIVES TRUST FUND BOARD <small>NATF Form 36 (8-78)</small>				

Names:
Order Form

Types:
form

Frances Cabaniss Roberts Collection: Series 4, Subseries C, Box 4, Folder 20

US "Federal Population Censuses 1790-1890" Catalog, 1979

Image 102 r04c04-20-000-0905 [Contents](#) [Index](#) [About](#)



Types:
booklet

Table of Contents

[Image 1](#) (r04c04-20-000-0805)

[Image 2](#) (r04c04-20-000-0806)

[Image 3](#) (r04c04-20-000-0807)

[Image 4](#) (r04c04-20-000-0808)

[Image 5](#) (r04c04-20-000-0809)

[Image 6](#) (r04c04-20-000-0810)

[Image 7](#) (r04c04-20-000-0811)

[Image 8](#) (r04c04-20-000-0812)

[Image 9](#) (r04c04-20-000-0813)

[Image 10](#) (r04c04-20-000-0814)

[Image 11](#) (r04c04-20-000-0815)

[Image 12](#) (r04c04-20-000-0816)

[Image 13](#) (r04c04-20-000-0817)

[Image 14](#) (r04c04-20-000-0818)

[Image 15](#) (r04c04-20-000-0819)

[Image 16](#) (r04c04-20-000-0820)

[Image 17](#) (r04c04-20-000-0821)

[Image 18](#) (r04c04-20-000-0822)

[Image 19](#) (r04c04-20-000-0823)

[Image 20](#) (r04c04-20-000-0824)

[Image 21](#) (r04c04-20-000-0825)

[Image 22](#) (r04c04-20-000-0826)

[Image 23](#) (r04c04-20-000-0827)

[Image 24](#) (r04c04-20-000-0828)

[Image 25](#) (r04c04-20-000-0829)

[Image 26](#) (r04c04-20-000-0830)

[Image 27](#) (r04c04-20-000-0831)

[Image 28](#) (r04c04-20-000-0832)

[Image 29](#) (r04c04-20-000-0833)

[Image 30](#) (r04c04-20-000-0834)

[Image 31](#) (r04c04-20-000-0835)

[Image 32](#) (r04c04-20-000-0836)

[Image 33](#) (r04c04-20-000-0837)

[Image 34](#) (r04c04-20-000-0838)

[Image 35](#) (r04c04-20-000-0839)

[Image 36](#) (r04c04-20-000-0840)

[Image 37](#) (r04c04-20-000-0841)

[Image 38](#) (r04c04-20-000-0842)

[Image 39](#) (r04c04-20-000-0843)

[Image 40](#) (r04c04-20-000-0844)

[Image 41](#) (r04c04-20-000-0845)

[Image 42](#) (r04c04-20-000-0845a)

[Image 43](#) (r04c04-20-000-0845b)

[Image 44](#) (r04c04-20-000-0846)

[Image 45](#) (r04c04-20-000-0847)

[Image 46](#) (r04c04-20-000-0848)

[Image 47](#) (r04c04-20-000-0849)

[Image 48](#) (r04c04-20-000-0850)

[Image 49](#) (r04c04-20-000-0851)

[Image 50](#) (r04c04-20-000-0852)

[Image 51](#) (r04c04-20-000-0853)

[Image 52](#) (r04c04-20-000-0854)

[Image 53](#) (r04c04-20-000-0855)

[Image 54](#) (r04c04-20-000-0856)

[Image 55](#) (r04c04-20-000-0857)

[Image 56](#) (r04c04-20-000-0858)

[Image 57](#) (r04c04-20-000-0859)

[Image 58](#) (r04c04-20-000-0860)

[Image 59](#) (r04c04-20-000-0861)

[Image 60](#) (r04c04-20-000-0862)

[Image 61](#) (r04c04-20-000-0863)

[Image 62](#) (r04c04-20-000-0864)

[Image 63](#) (r04c04-20-000-0865)

[Image 64](#) (r04c04-20-000-0866)

[Image 65](#) (r04c04-20-000-0867)

[Image 66](#) (r04c04-20-000-0868)

[Image 67](#) (r04c04-20-000-0869)

[Image 68](#) (r04c04-20-000-0870)

[Image 69](#) (r04c04-20-000-0871)

[Image 70](#) (r04c04-20-000-0872)

[Image 71](#) (r04c04-20-000-0873)

[Image 72](#) (r04c04-20-000-0874)

[Image 73](#) (r04c04-20-000-0875)

[Image 74](#) (r04c04-20-000-0876)

[Image 75](#) (r04c04-20-000-0877)

[Image 76](#) (r04c04-20-000-0878)

[Image 77](#) (r04c04-20-000-0879)

[Image 78](#) (r04c04-20-000-0880)

[Image 79](#) (r04c04-20-000-0881)

[Image 80](#) (r04c04-20-000-0882)

[Image 81](#) (r04c04-20-000-0883)

[Image 82](#) (r04c04-20-000-0884)

[Image 83](#) (r04c04-20-000-0885)

[Image 84](#) (r04c04-20-000-0886)

[Image 85](#) (r04c04-20-000-0887)

[Image 86](#) (r04c04-20-000-0888)

[Image 87](#) (r04c04-20-000-0889)

[Image 88](#) (r04c04-20-000-0890)

[Image 89](#) (r04c04-20-000-0891)

[Image 90](#) (r04c04-20-000-0892)

[Image 91](#) (r04c04-20-000-0893)

[Image 92](#) (r04c04-20-000-0894)

[Image 93](#) (r04c04-20-000-0895)

[Image 94](#) (r04c04-20-000-0896)

[Image 95](#) (r04c04-20-000-0897)

[Image 96](#) (r04c04-20-000-0898)

[Image 97](#) (r04c04-20-000-0899)

[Image 98](#) (r04c04-20-000-0900)

[Image 99](#) (r04c04-20-000-0901)

[Image 100](#) (r04c04-20-000-0902)

[Image 101](#) (r04c04-20-000-0903)

[Image 102](#) (r04c04-20-000-0905)

[Table of Contents](#)

[Name & Place Index](#)

[About the Collection](#)

Frances Cabaniss Roberts Collection: Series 4, Subseries C, Box 4, Folder 20

US "Federal Population Censuses 1790-1890" Catalog, 1979

[Contents](#) [Index](#) [About](#)

Name & Place Index

Census Bureau Records [11](#), [12](#), [13](#), [14](#), [15](#), [16](#), [17](#), [18](#),
[19](#), [20](#), [21](#), [22](#), [23](#), [24](#), [25](#), [26](#), [27](#), [28](#), [29](#), [30](#), [31](#), [32](#),
[33](#), [34](#), [35](#), [36](#), [37](#), [38](#), [39](#), [40](#), [41](#), [42](#), [43](#), [44](#), [45](#), [46](#),
[47](#), [48](#), [49](#), [50](#), [51](#), [52](#), [53](#), [54](#), [55](#), [56](#), [57](#), [58](#), [59](#), [60](#),
[61](#), [62](#), [63](#), [64](#), [65](#), [66](#), [67](#), [68](#), [69](#), [70](#), [71](#), [72](#), [73](#), [74](#),
[75](#), [76](#), [77](#), [78](#), [79](#), [80](#), [81](#), [82](#), [83](#), [84](#), [85](#), [86](#), [87](#), [88](#),
[89](#), [90](#), [91](#), [92](#), [93](#), [94](#), [95](#), [96](#), [97](#), [98](#), [99](#)

Census Contents [10](#)

Census Information [8](#)

Eisenhower, Dwight D. [5](#)

Federal Population Censuses 1790-1890 [1](#), [3](#)

Ford, Gerald R. [5](#)

Hoover, Herbert [4](#)

Johnson, Lyndon B. [5](#)

Kennedy, John F. [5](#)

National Archives Trust Fund [1](#), [2](#)

Order Form [101](#)

Roosevelt, Franklin D. [5](#)

Soundex System [100](#)

Truman, Harry S. [5](#)

Washington, DC [1](#), [3](#)

Frances Cabaniss Roberts Collection

Preferred Citation: Frances Cabaniss Roberts Collection, Archives and Special Collections, M. Louis Salmon Library, University of Alabama in Huntsville, Huntsville, AL.

Collection Scope and Content: The Collection of 114 Linear ft. includes a total of 156 Archival Boxes. The Frances Cabaniss Roberts collection covers the historical records of the Cabaniss Roberts family. This collection contains extensive correspondence records of the Cabaniss Roberts family circa 1830 to 1930.

Archives/Special Collections Access Restrictions: None

Conditions Governing Use: This material may be protected under U. S. Copyright Law (Title 17, U.S. Code) which governs the making of photocopies or reproductions of copyrighted materials. You may use the digitized material for private study, scholarship, or research. Though the University of Alabama in Huntsville Archives and Special Collections has physical ownership of the material in its collections, in some cases we may not own the copyright to the material. It is the patron's obligation to determine and satisfy copyright restrictions when publishing or otherwise distributing materials found in our collections.

Provenance: Gift of Johanna Shields on October 28, 2006.



THE UNIVERSITY OF
ALABAMA IN HUNTSVILLE

**The UAH Archives and Special Collections
M. Louis Salmon Library**