

**Names:**

Historic District  
Guidelines

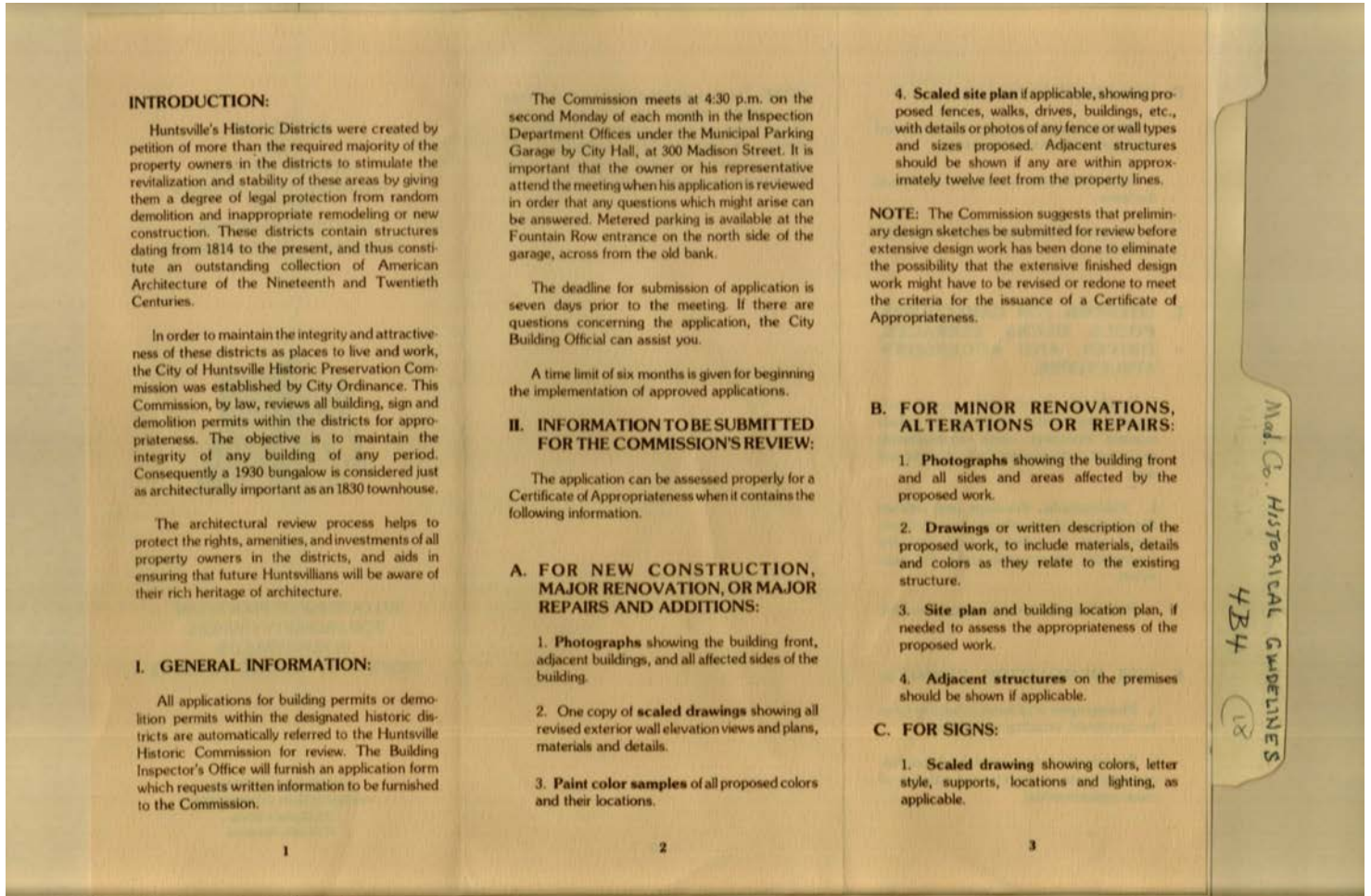
Historic Preservation  
Commission

**Places:**

Huntsville, AL

**Types:**

brochure



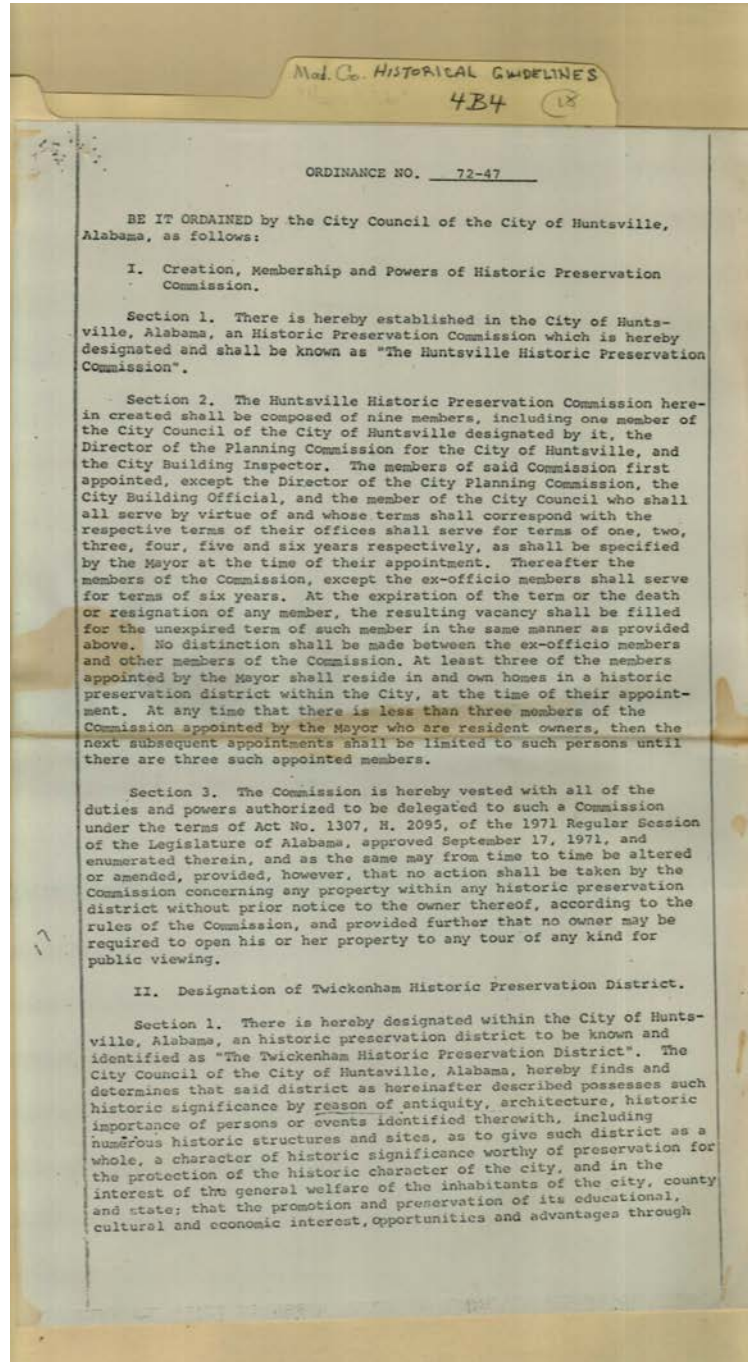
**Names:**

New Construction  
Guidelines

Renovation  
Guidelines

**Types:**

brochure



**Names:**

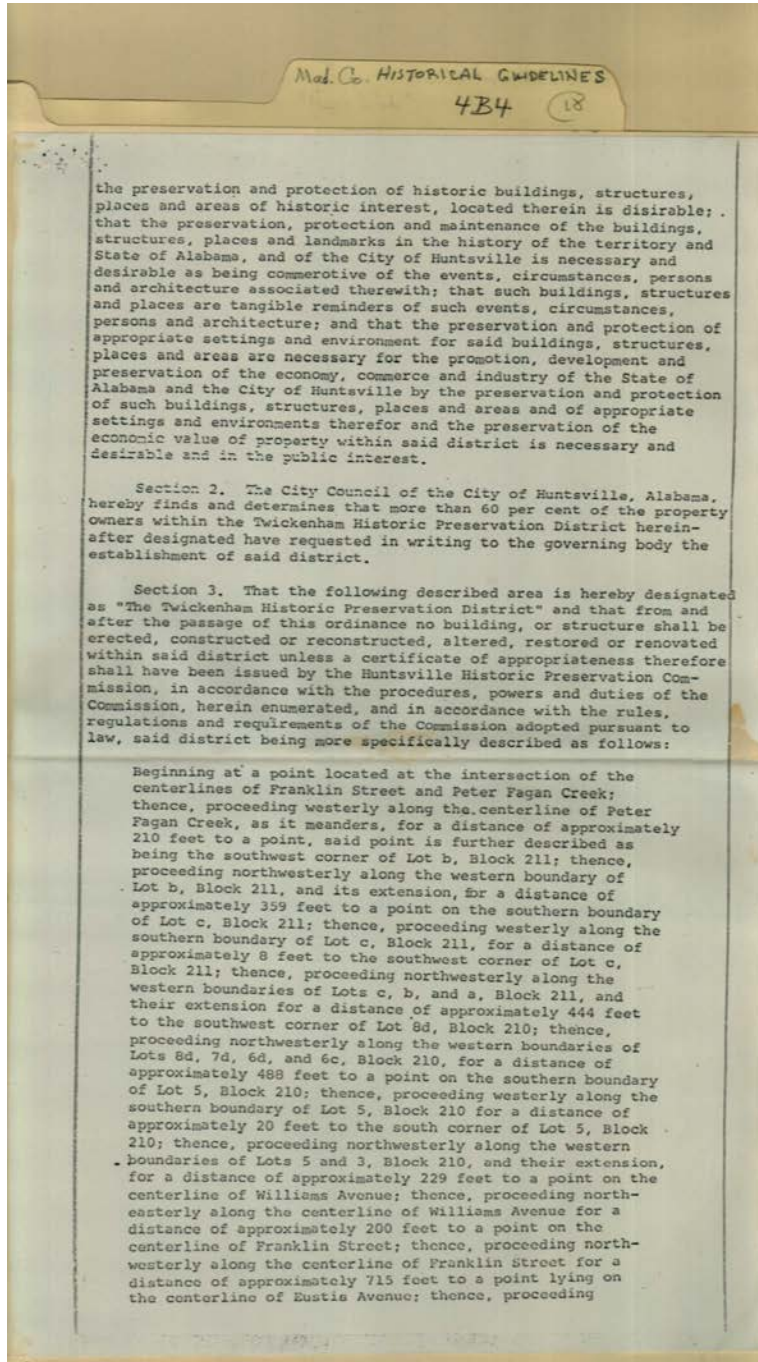
Historic Preservation  
Commission

**Places:**

Huntsville, AL

**Types:**

ordinance



**Names:**

Historic Preservation  
Commission

**Places:**

Huntsville, AL

**Types:**

ordinance

Mad. Co. HISTORICAL GUIDELINES  
4B4 (18)

northeasterly along the centerline of Eustis Avenue for a distance of approximately 360 feet to a point on the centerline of Green Street; thence, proceeding northwesterly along the centerline of Green Street for a distance of approximately 365 feet to a point on the centerline of Randolph Avenue; thence, proceeding southwesterly along the centerline of Randolph Avenue for a distance of approximately 140 feet to the western boundary of Lot 2, Block 30, if extended; thence, proceeding northwesterly along the western boundary of Lot 2, Block 30, for a distance of approximately 177 feet to the northwest corner of Lot 2, Block 30; thence, proceeding northeasterly along the northern boundaries of Lots 2 and 3, Block 30 for a distance of approximately 140 feet to a point on the centerline of Green Street; thence, proceeding northwesterly along the centerline of Green Street for a distance of approximately 5 feet to a point on the northern boundary of Lot 4, Block 31, if extended; thence, proceeding northeasterly along the northern boundaries of Lots 4, 5, and 3, Block 31, and Lots 1, and 2, Block 32, and the extension of the northern boundary of Lot 2, Block 32, to a point on the centerline of Lincoln Street; thence, proceeding northeasterly along the extension of the northern boundary of Lot 3, Block 333, and the northern boundaries of Lots 3, 6a, 7a, 9b, e, f, g, h, and 13, Block 333 for a distance of approximately 796 feet to a point on the centerline of Figures alley according to G. W. Jones & Sons map of the City of Huntsville, 1929; thence, proceeding northeasterly along the northern boundaries of Lots 3a, b, 5, 7, 9, 12a, 12b, and 13c, Block 332, and the extension of the northern boundary of Lot 13c, Block 332, for a distance of approximately 390 feet to the centerline of Calhoun Street; thence, proceeding northeasterly along the extension of the northern boundary of Lot 12, Block 331, and the northern boundary of Lot 12, Block 331, and the southern boundaries of Lots 3, 4, 5, and 6, Block 331, and the extension of the southern boundary of Lot 6, Block 331, for a distance of approximately 498 feet to a point on the centerline of White Street; thence, proceeding southeasterly along the centerline of White Street for a distance of approximately 324 feet to a point on the centerline of Wells Avenue, said point is further described as lying on the north boundary of the southeast quarter of Section 36, T3S, R1S; thence, proceeding east along the centerline of Wells Avenue and the north boundary of the southeast quarter of Section 36, T3S, R1E for a distance of approximately 190 feet to a point; thence, proceeding south along the eastern boundary of the Church of Christ Scientist property to the centerline of Eustis Avenue; thence, proceeding east along the centerline of Eustis Avenue to the centerline of California Street; thence, proceeding southerly along the centerline of California Street to a point on the northeast corner of Block 1, Moorman-Newman addition; thence, proceeding southwesterly along the northern boundaries of the lots along the north side of Newman Avenue for a distance of approximately 1020 feet to a point lying approximately 140 feet east of the centerline of Adams Street; thence, proceeding southeasterly parallel to Adams Street for approximately 200 feet to a point on the centerline of Newman Avenue; thence, proceeding southwesterly along the centerline of Newman Avenue for a distance of approximately 140 feet to the centerline of Adams Street; thence, proceeding southeasterly along the centerline of Adams Street for a distance of approximately 130 feet to a point on the southern boundary of Lot 7, Block 206, if extended; thence, proceeding southwesterly along the extension of the southern boundary of Lot 7, Block 206, and the southern boundary of Lot 7, Block 206 for a distance of approximately

**Names:**

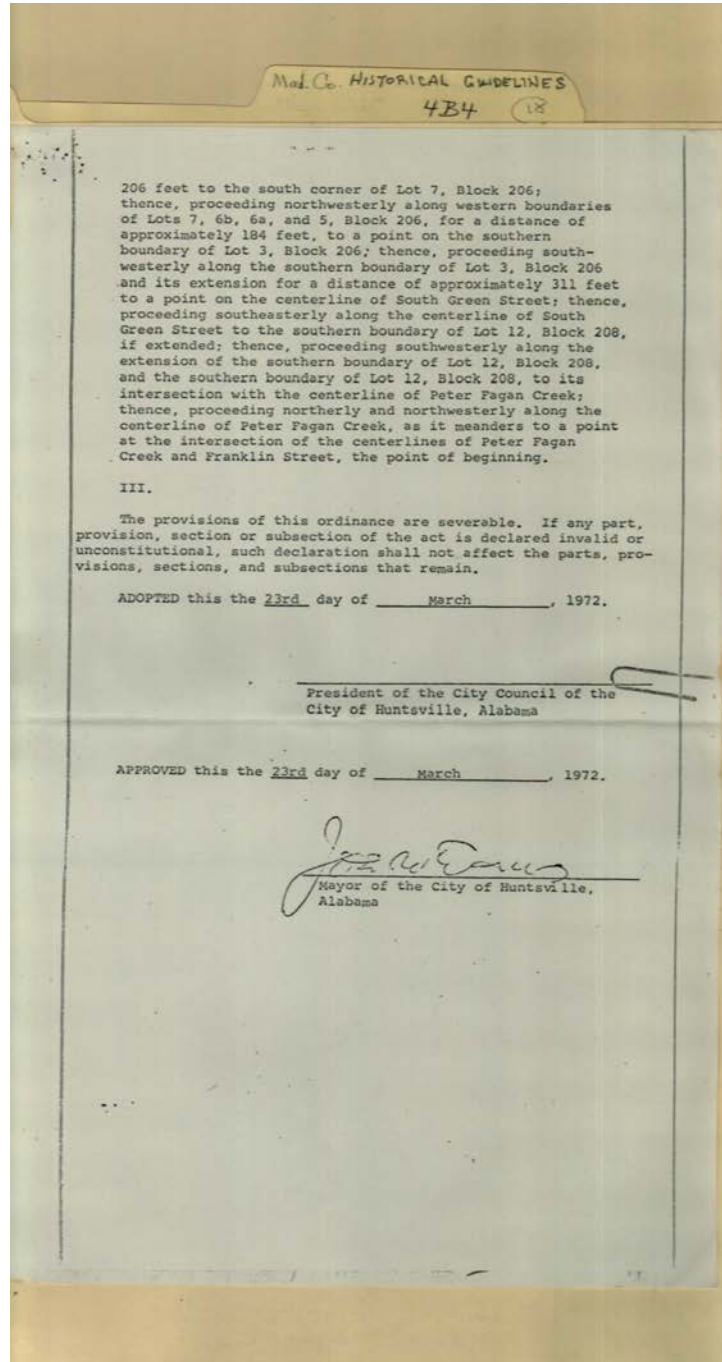
Historic Preservation  
Commission

**Places:**

Huntsville, AL

**Types:**

ordinance



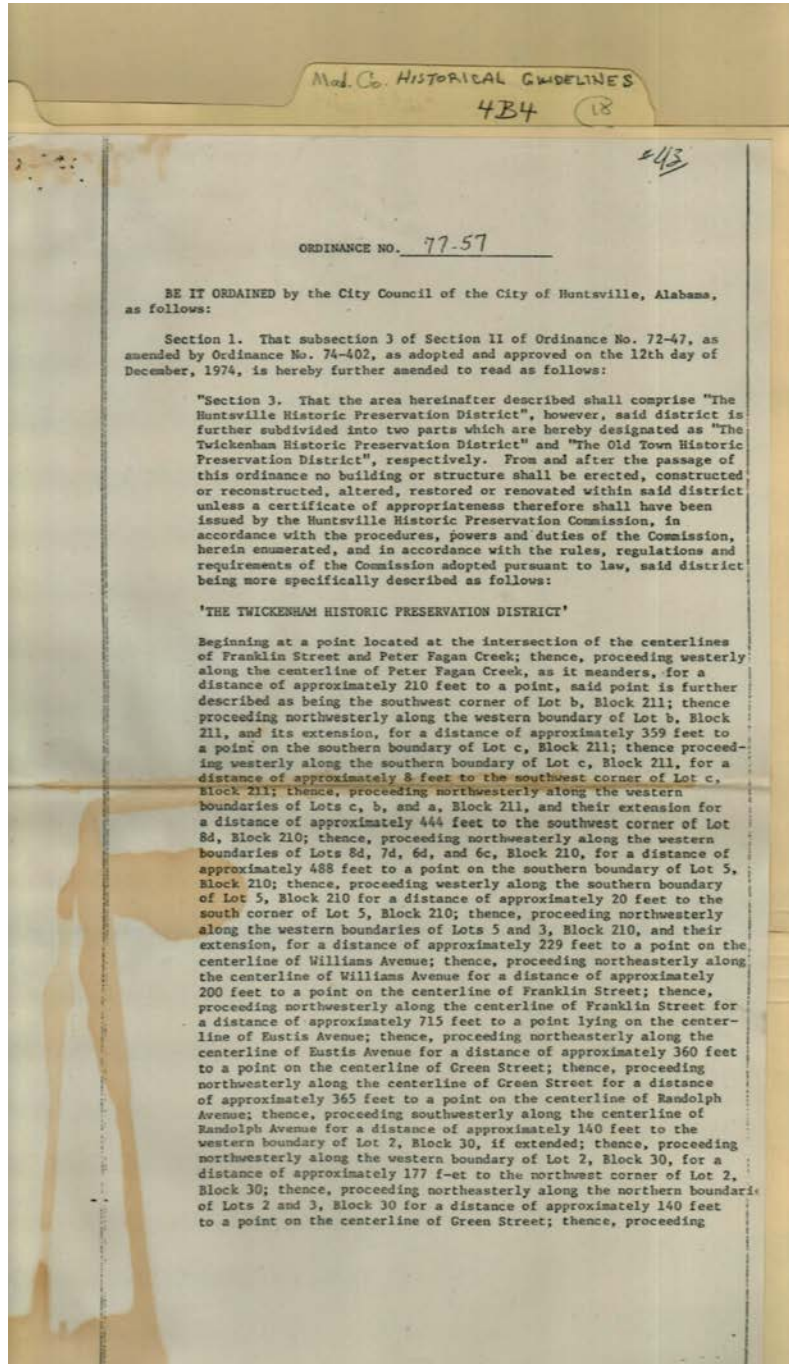
**Names:**  
Davis, Joe W., Mayor

Historic Preservation  
Commission

**Places:**  
Huntsville, AL

**Types:**  
ordinance

**Dates:**  
Mar 23, 1972



**Names:**

Historic Preservation  
District

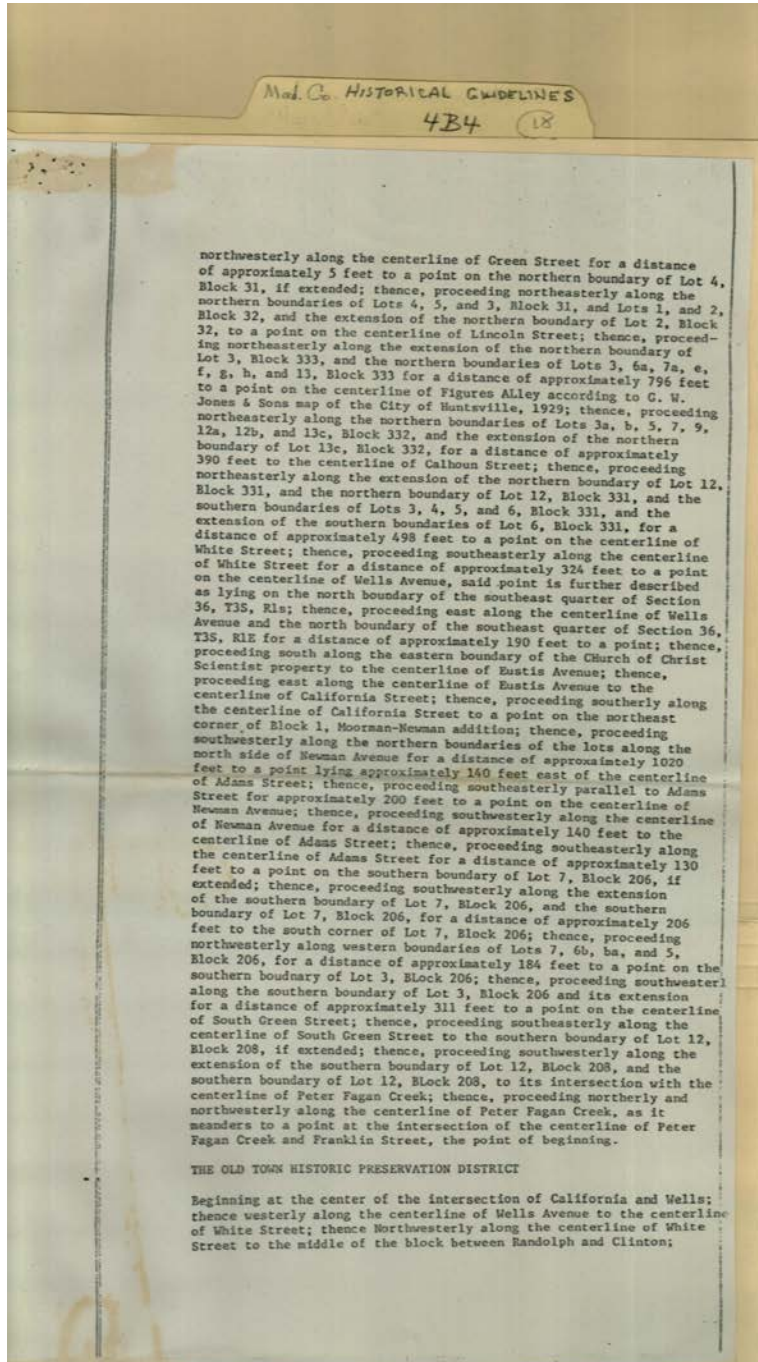
Twickenham Historic  
District

**Places:**

Huntsville, AL

**Types:**

ordinance



**Names:**

Old Town Historic  
District

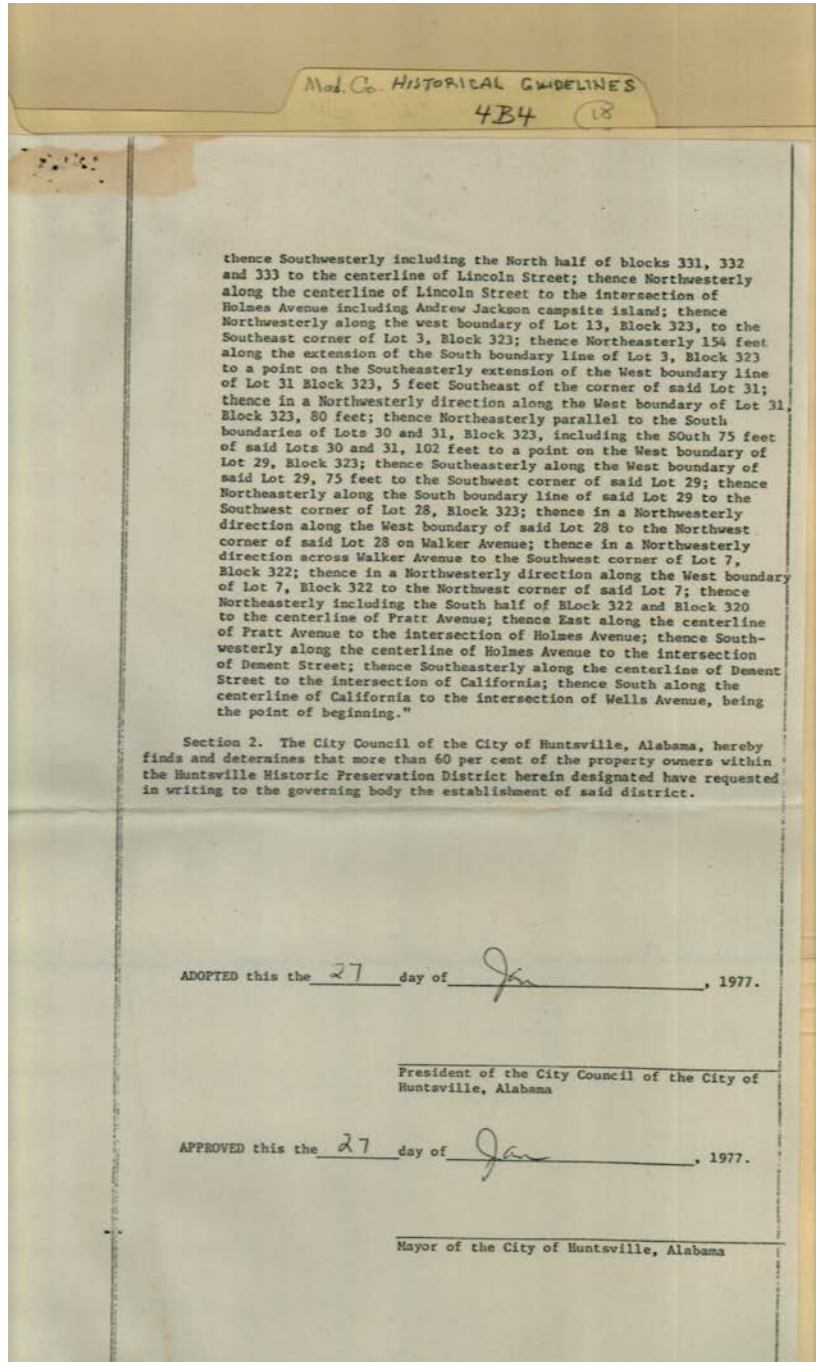
**Places:**

Huntsville, AL

**Types:**

ordinance



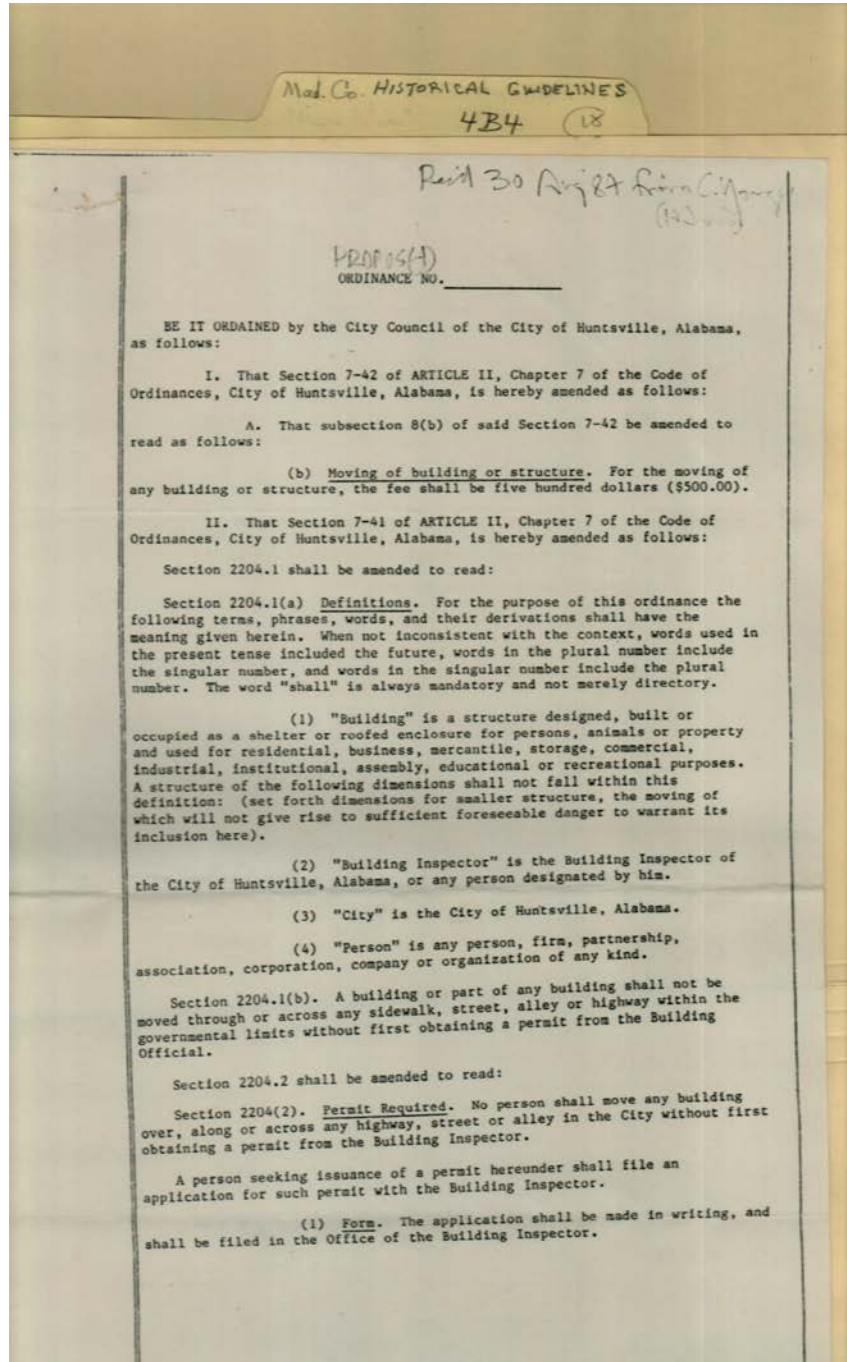


**Names:**  
Historic Preservation  
District

**Places:**  
Huntsville, AL

**Types:**  
ordinance

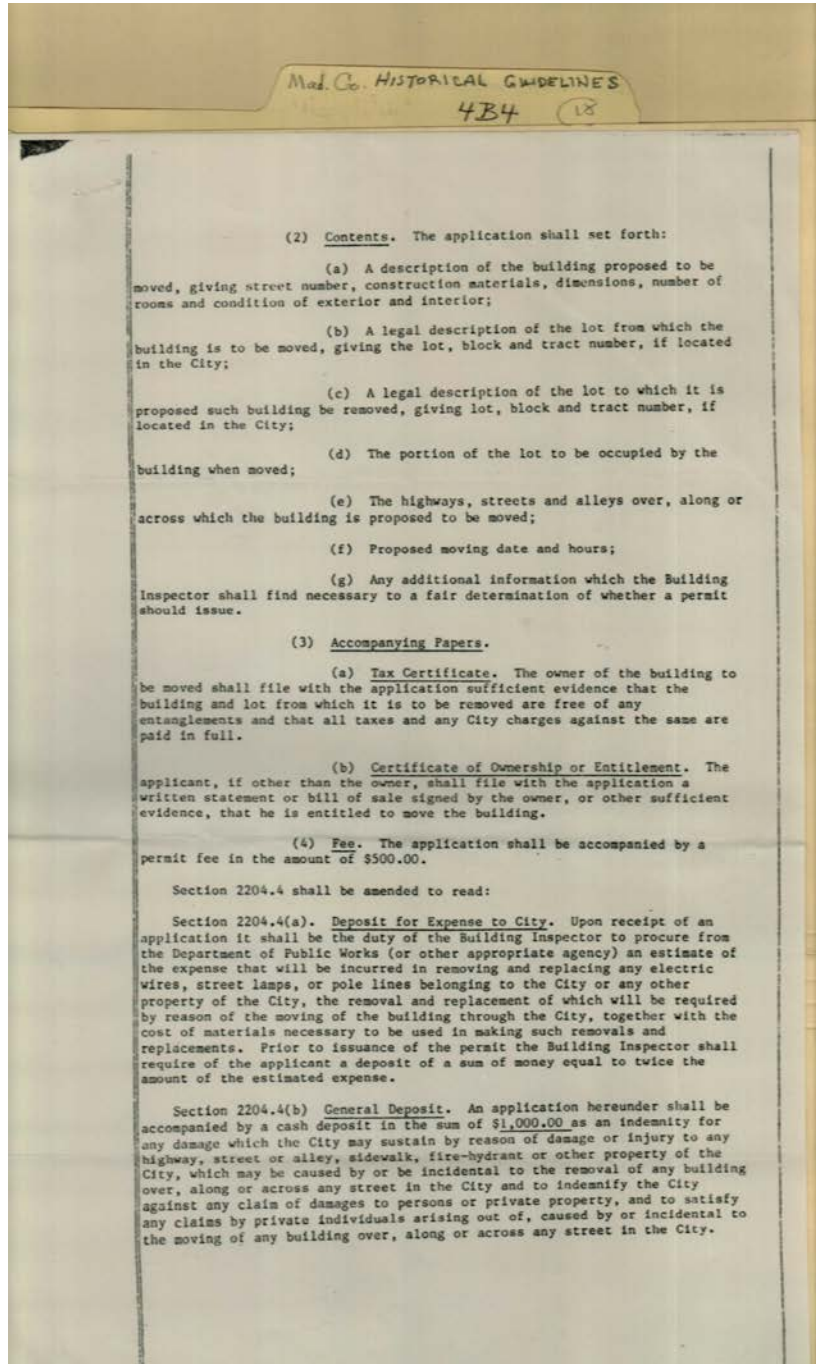
**Dates:**  
Jan 27, 1977



**Names:**  
Historic District  
Guidelines

**Places:**  
Huntsville, AL

**Types:**  
ordinance



**Names:**

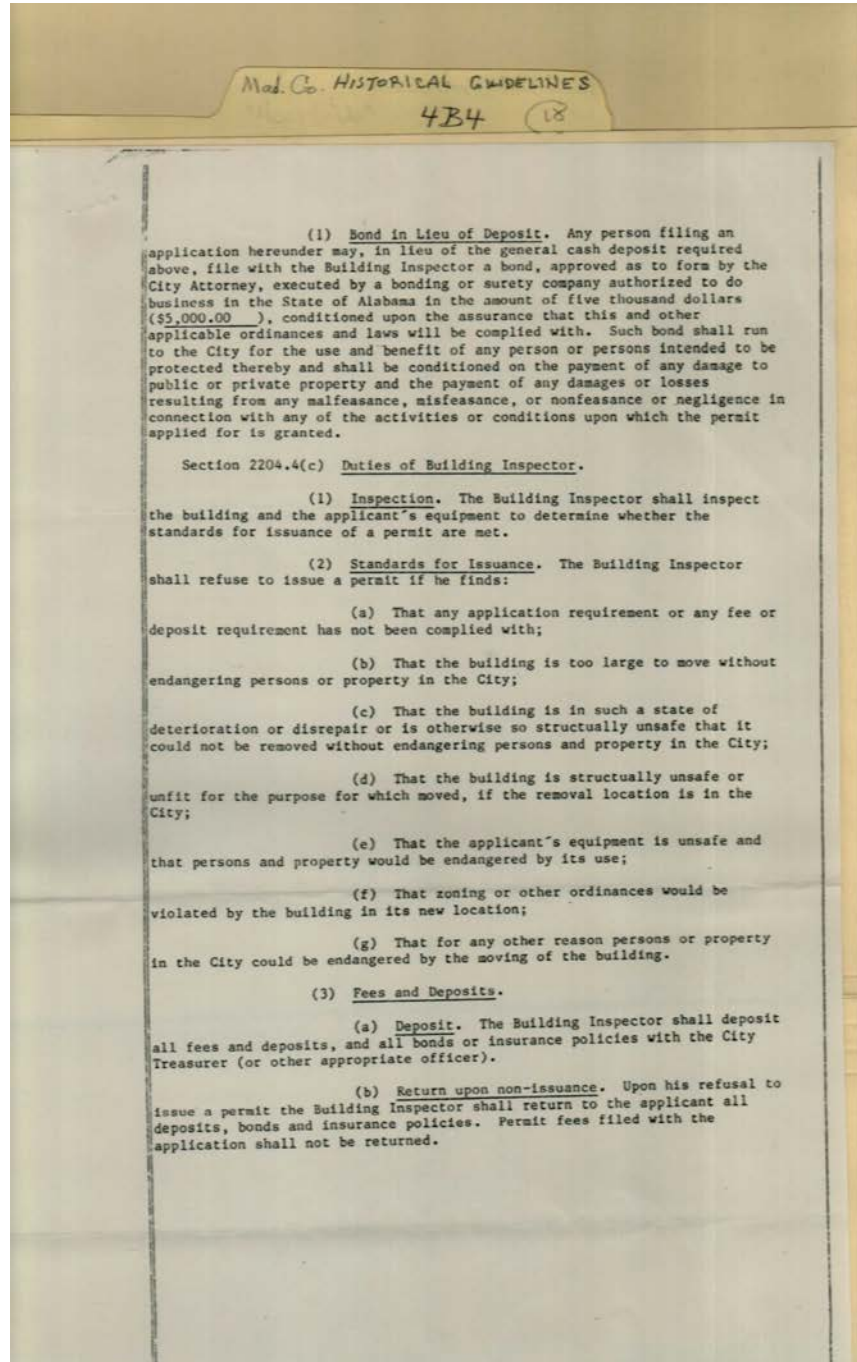
Historic District  
Guidelines

**Places:**

Huntsville, AL

**Types:**

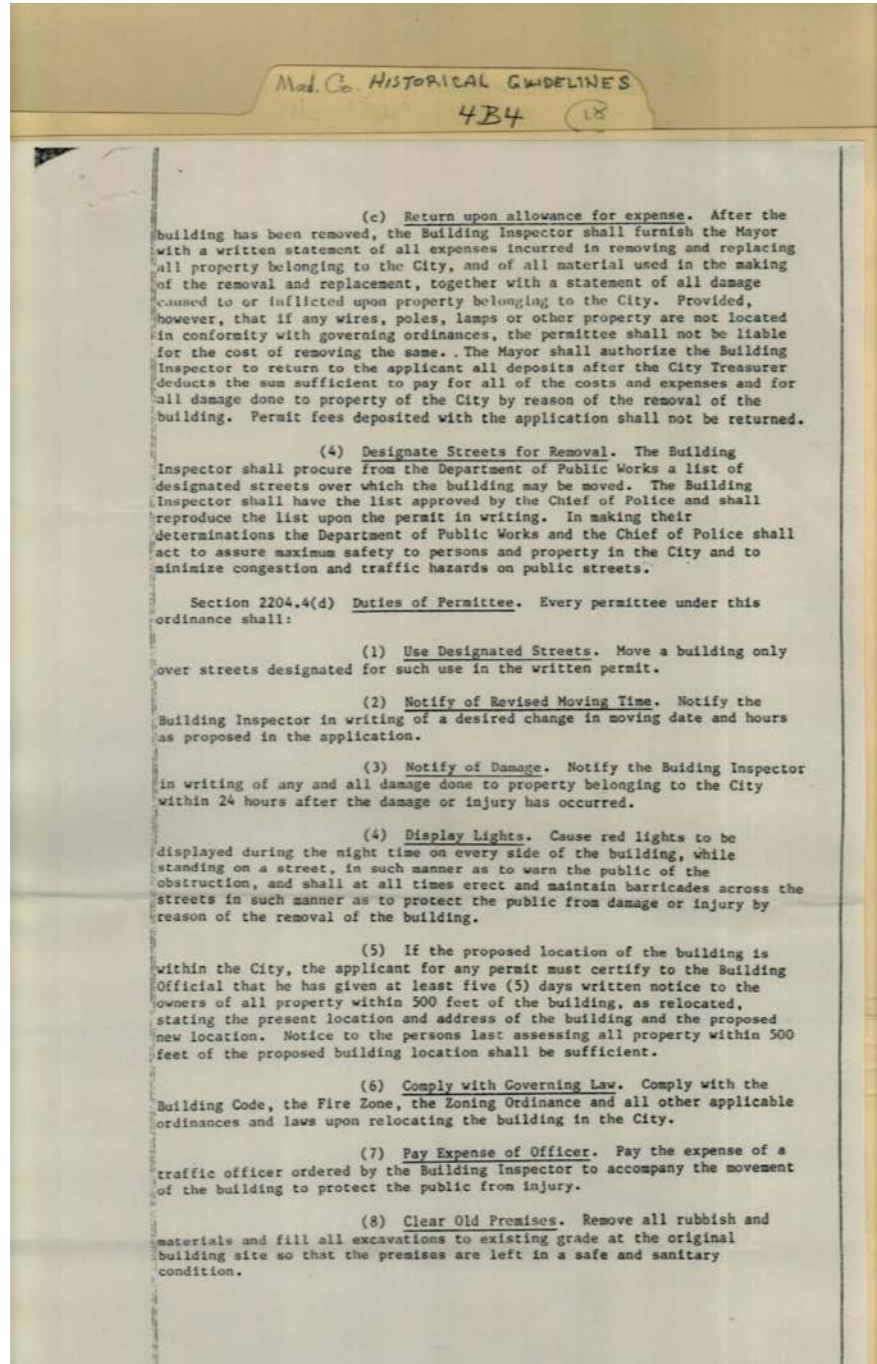
ordinance



**Names:**  
Historic District  
Guidelines

**Places:**  
Huntsville, AL

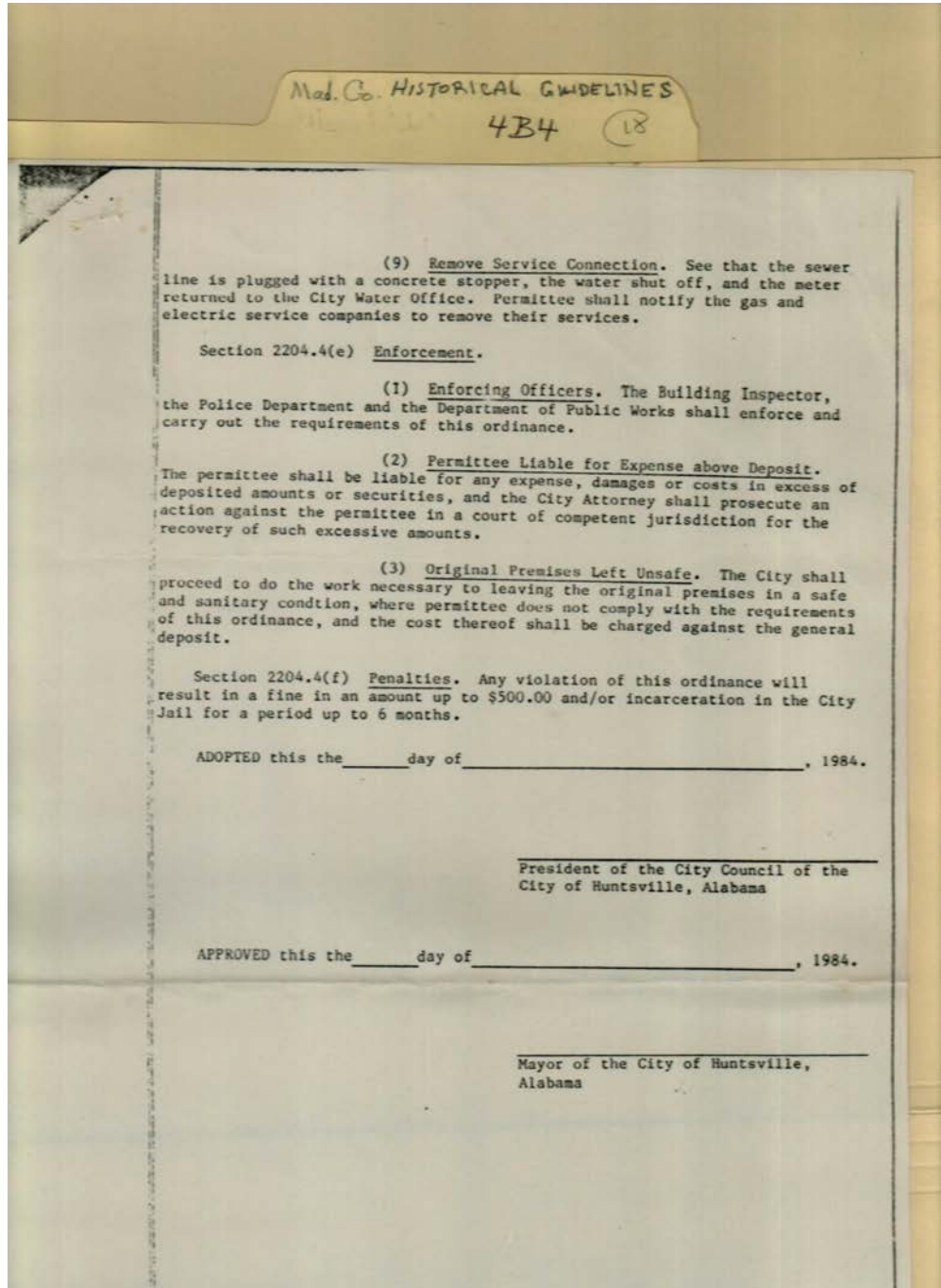
**Types:**  
ordinance



**Names:**  
Historic District  
Guidelines

**Places:**  
Huntsville, AL

**Types:**  
ordinance



**Names:**

Historic District  
Guidelines

**Places:**

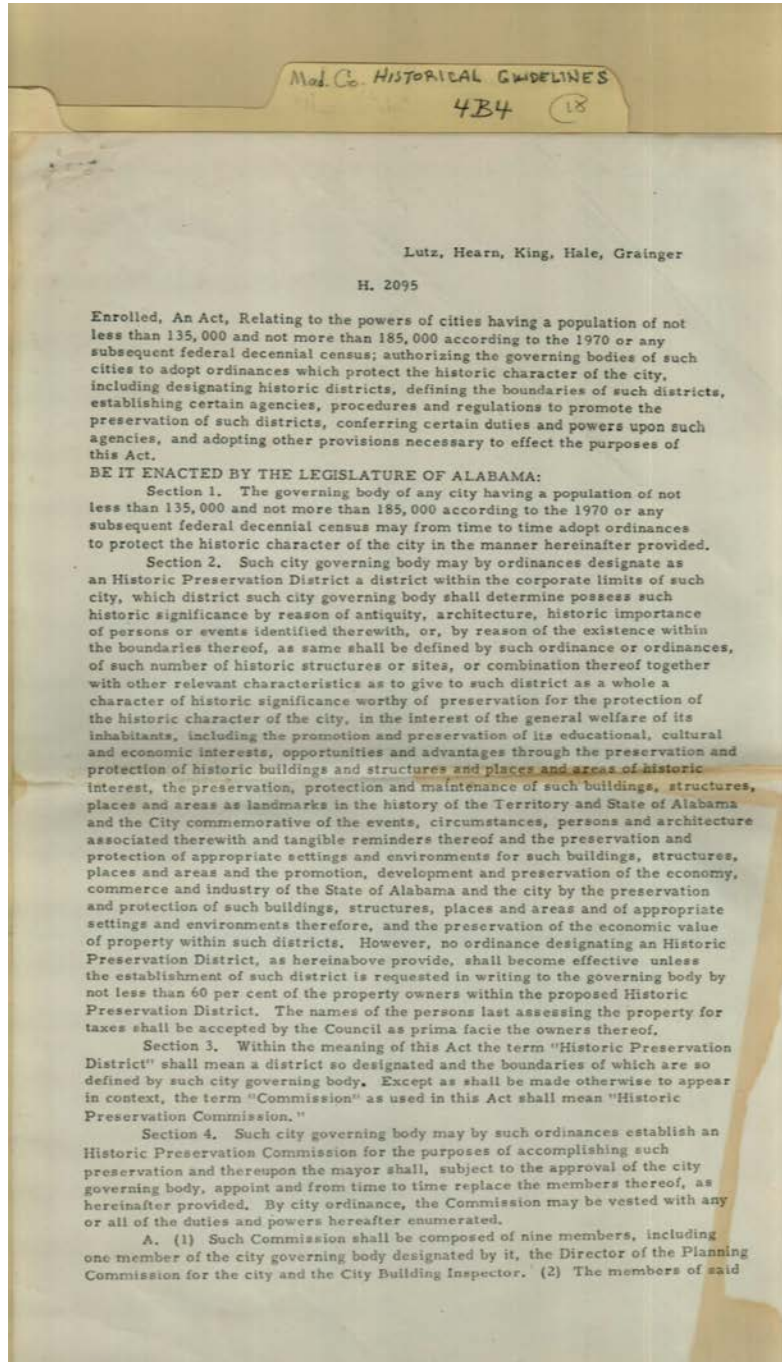
Huntsville, AL

**Types:**

ordinance

**Dates:**

1984



**Names:**

Grainger,  
Hale,

Hearn,  
Historic Districts Bill

House Bill 2095  
King,

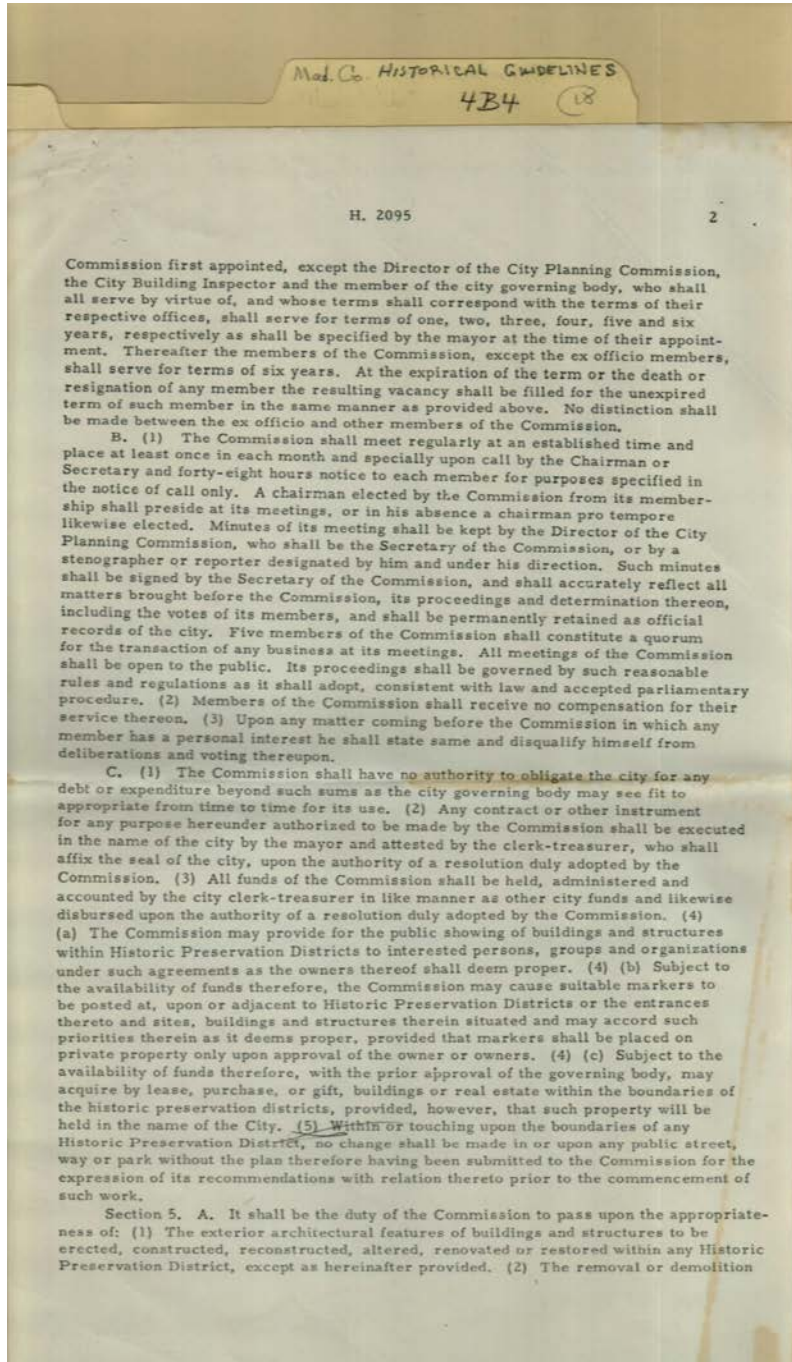
Lutz,

**Places:**

Montgomery, AL

**Types:**

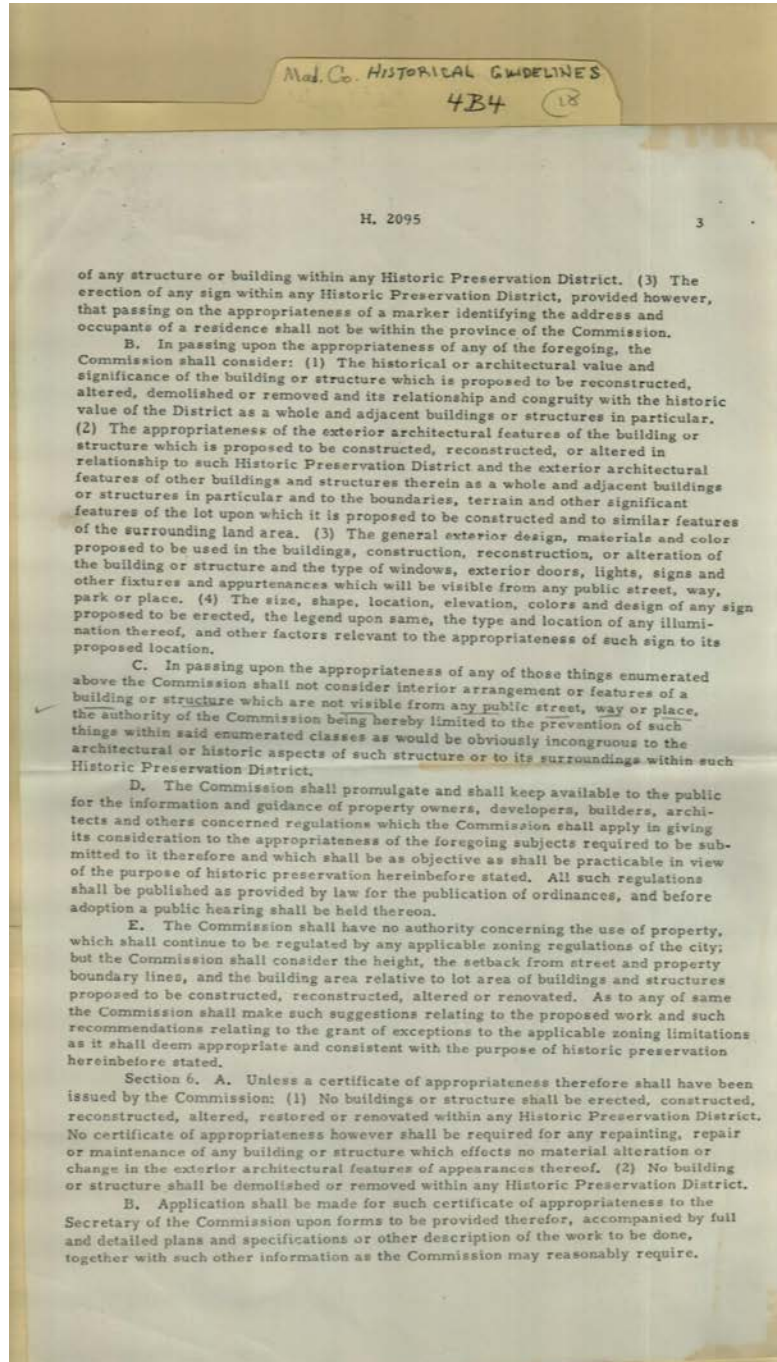
bill



Places:  
Montgomery, AL

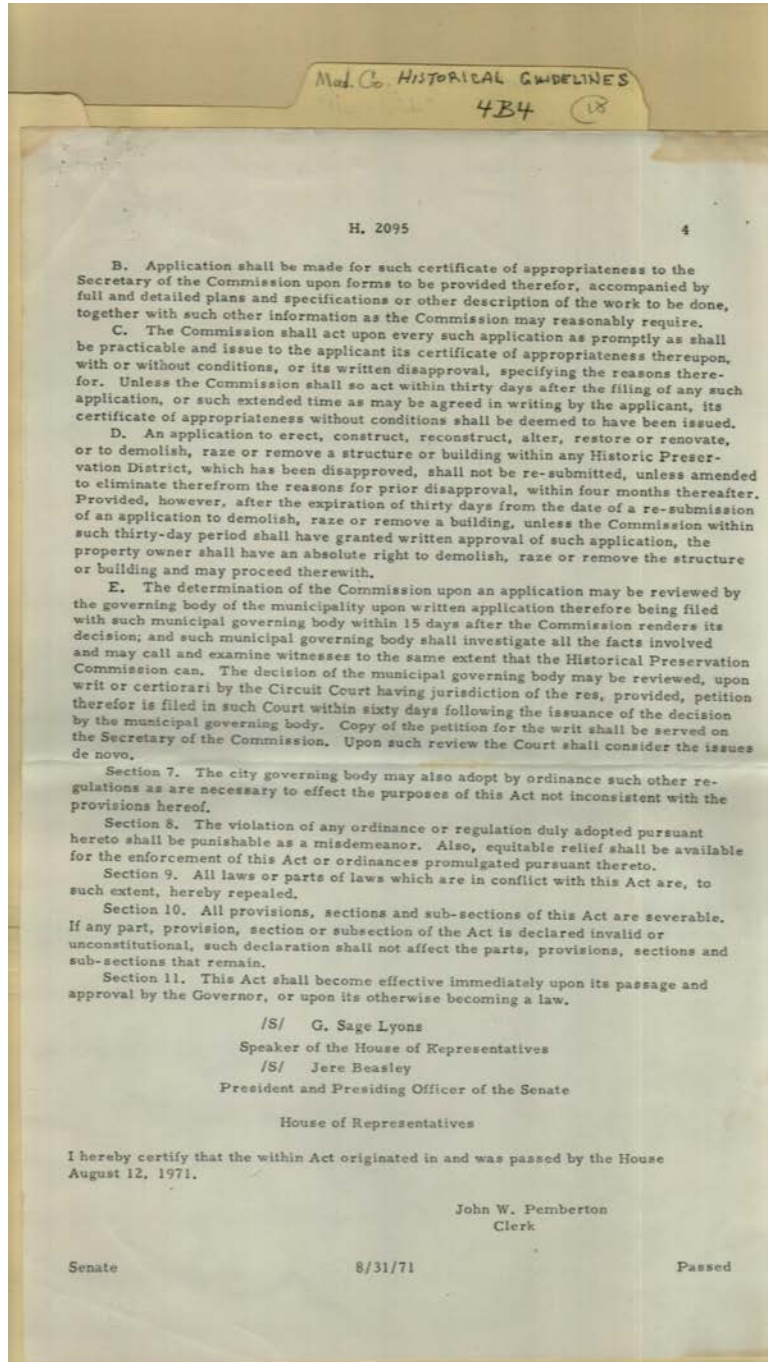
Types:  
bill





**Places:**  
Montgomery, AL

**Types:**  
bill



**Names:**

Beasley, Jere  
Presiding Officer

Lyons, G. Sage,  
Speaker

Pemberton, John W.  
Clerk

**Places:**

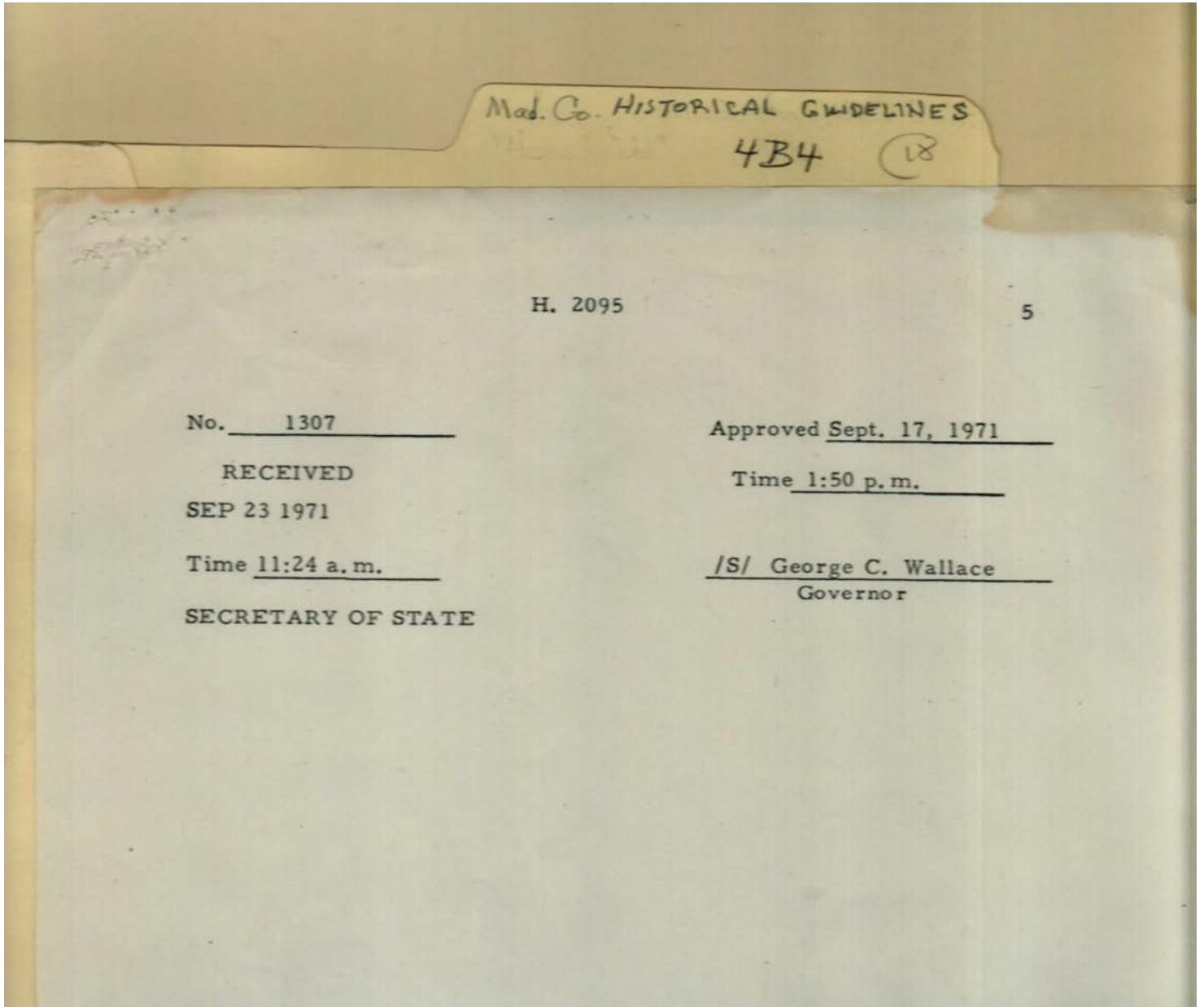
Montgomery, AL

**Types:**

bill

**Dates:**

Aug 12, 1971



**Names:**

House Bill #2095

Wallace, George C.,  
Governor

**Places:**

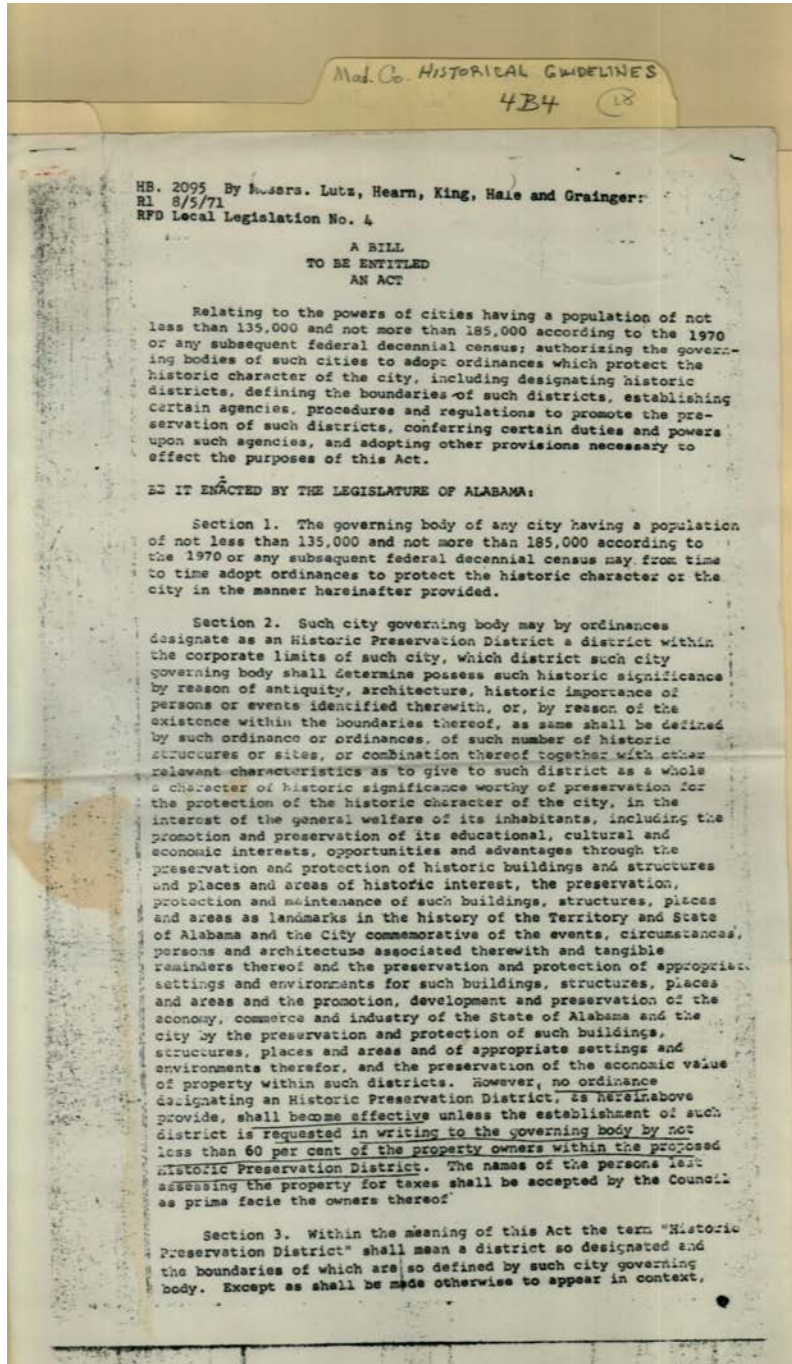
Montgomery, AL

**Types:**

bill

**Dates:**

Sep 17, 1971



**Names:**

Grainger,  
Hale,  
Hearn,

Historic Preservation  
District  
King,

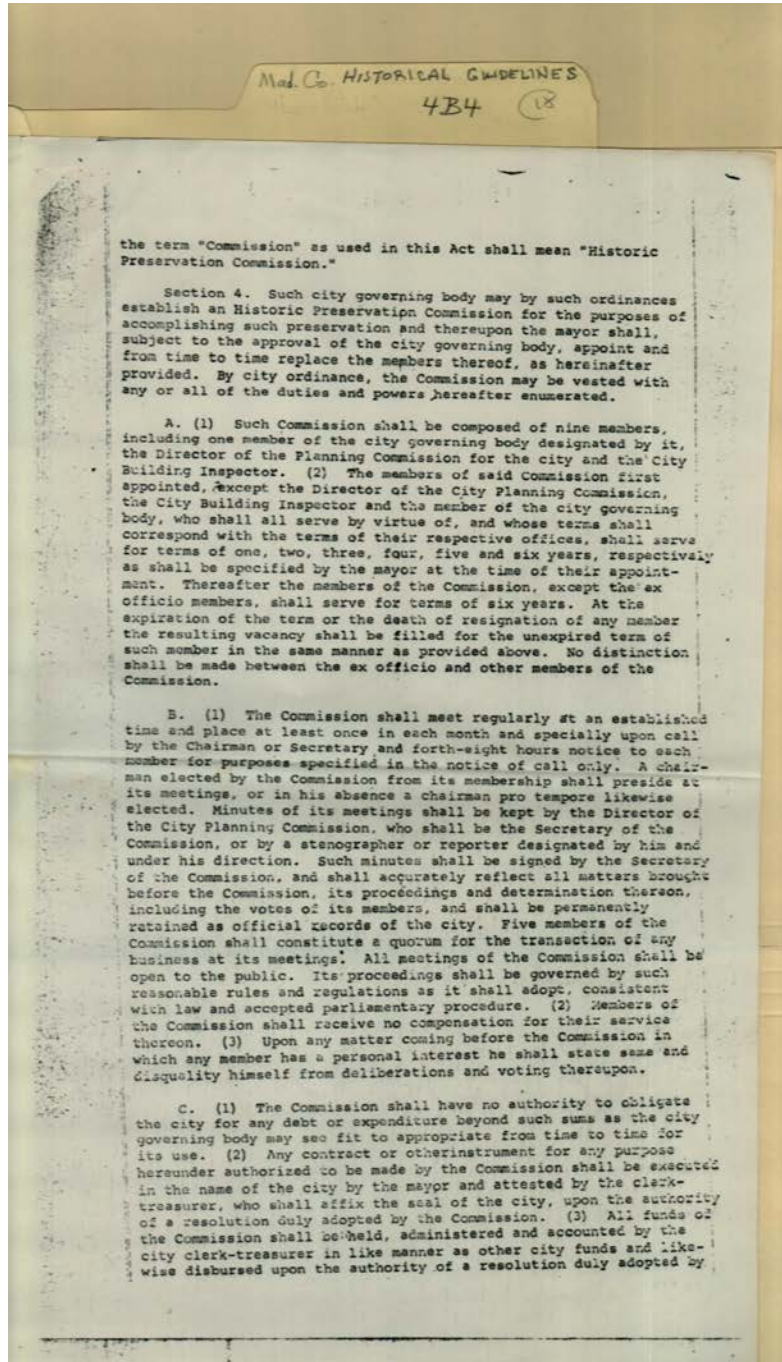
Local Legislation Bill  
#4  
Lutz,

**Places:**

Montgomery, AL

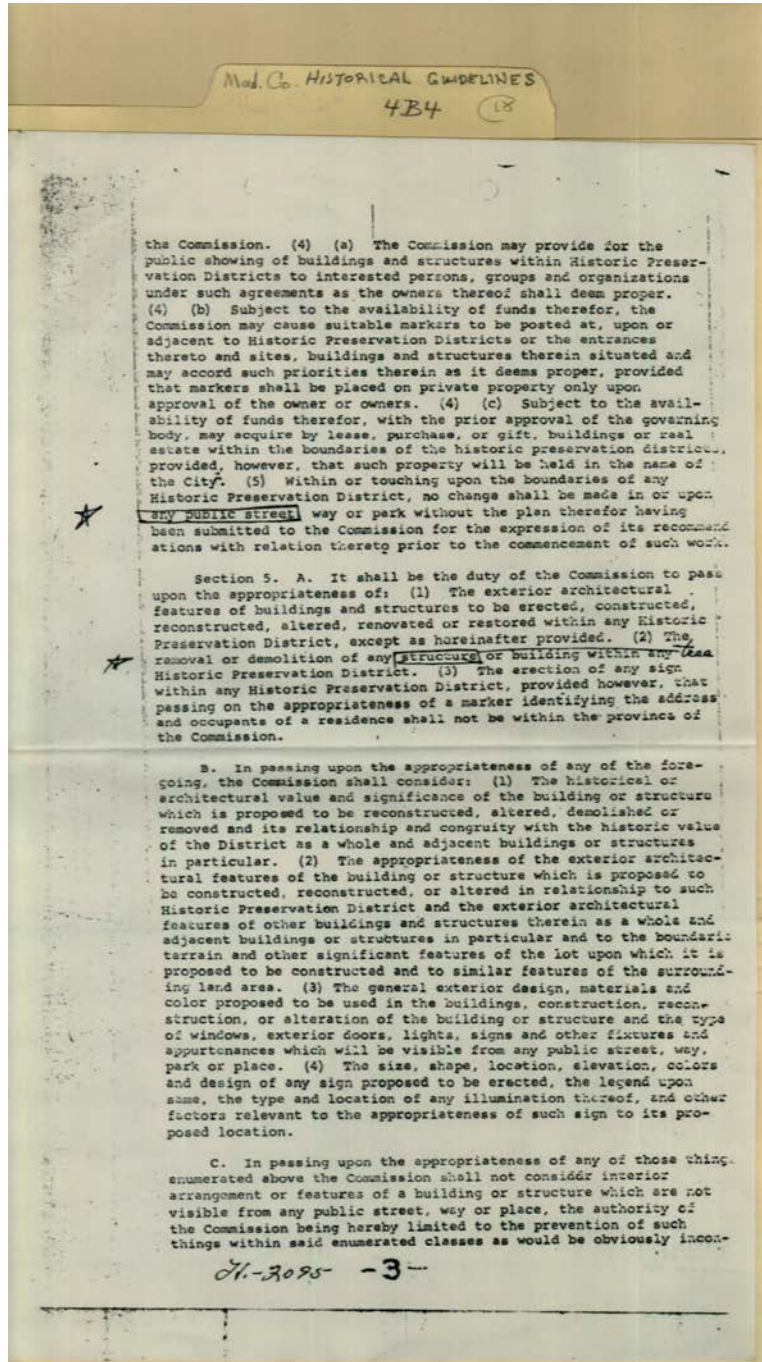
**Types:**

bill



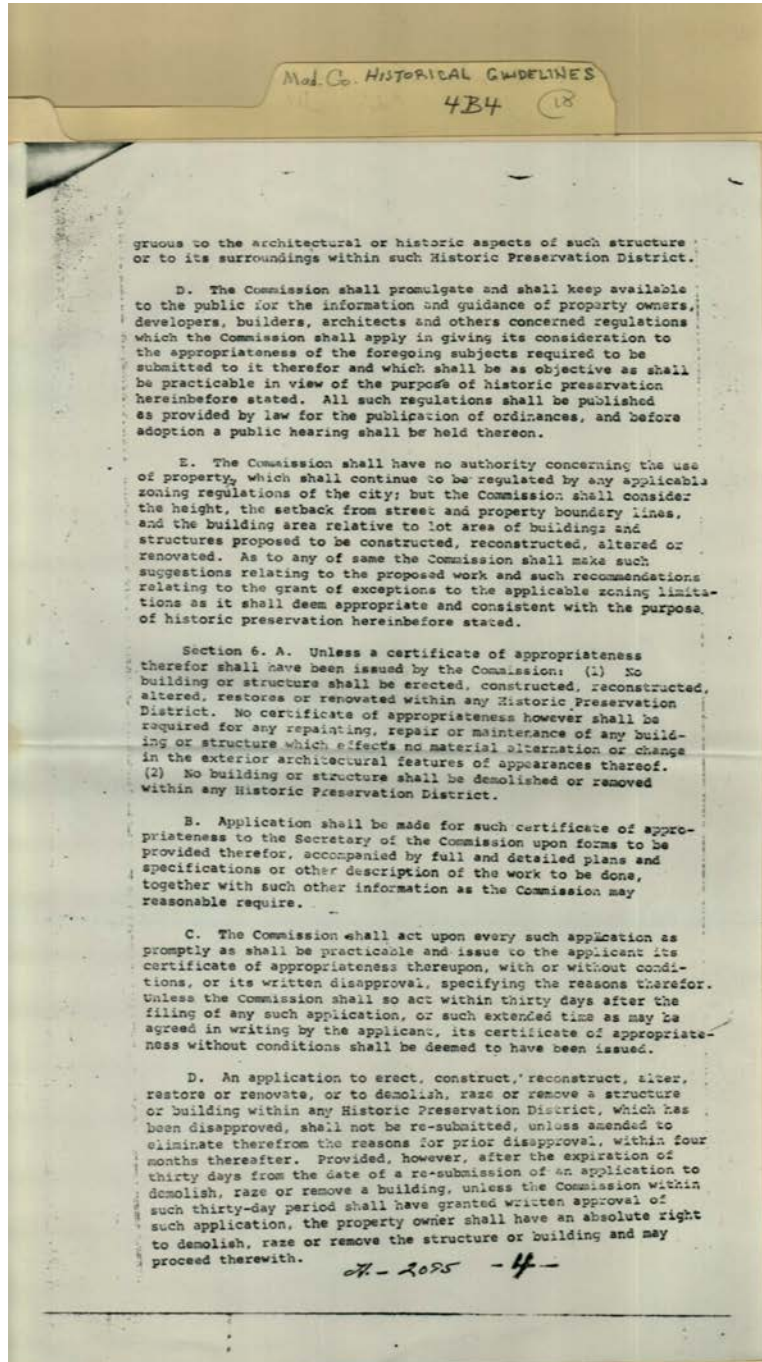
Places:  
Montgomery, AL

Types:  
bill



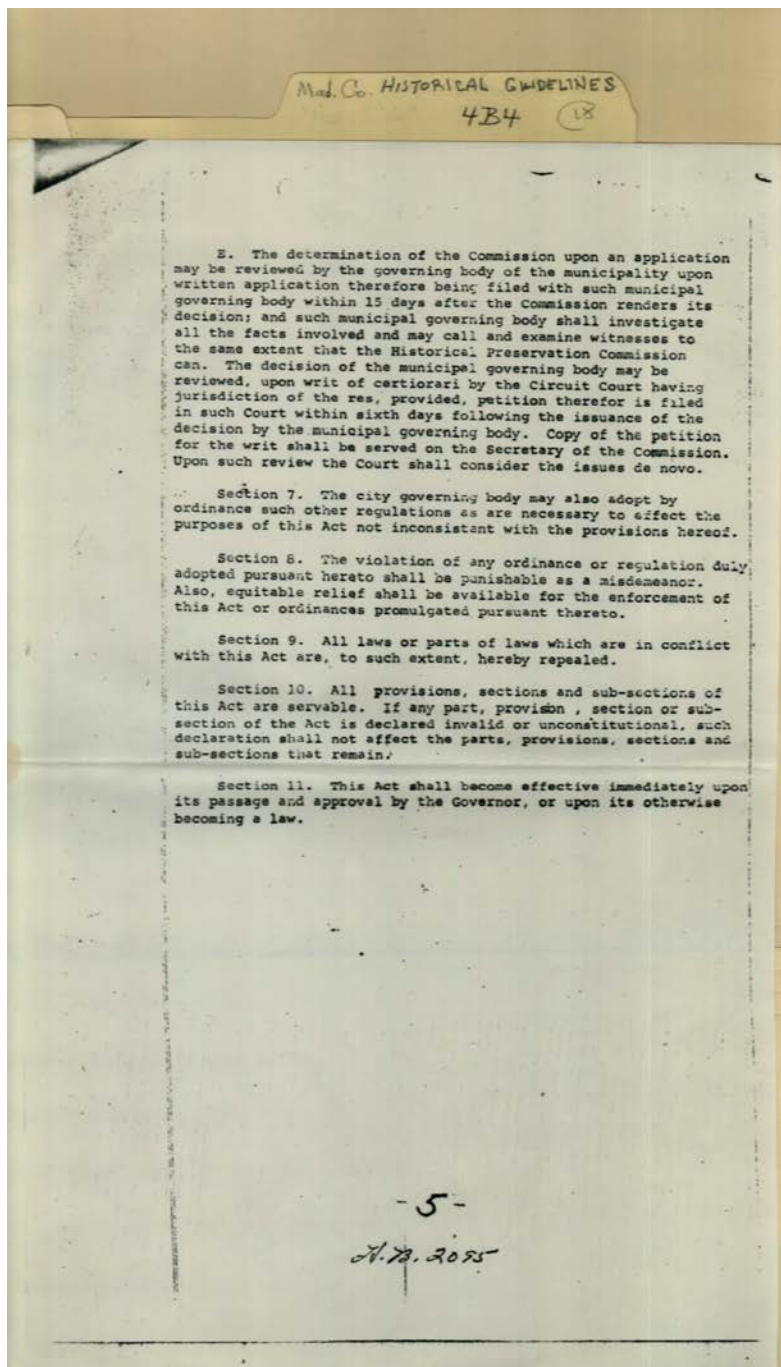
Places:  
Montgomery, AL

Types:  
bill



Places:  
Montgomery, AL

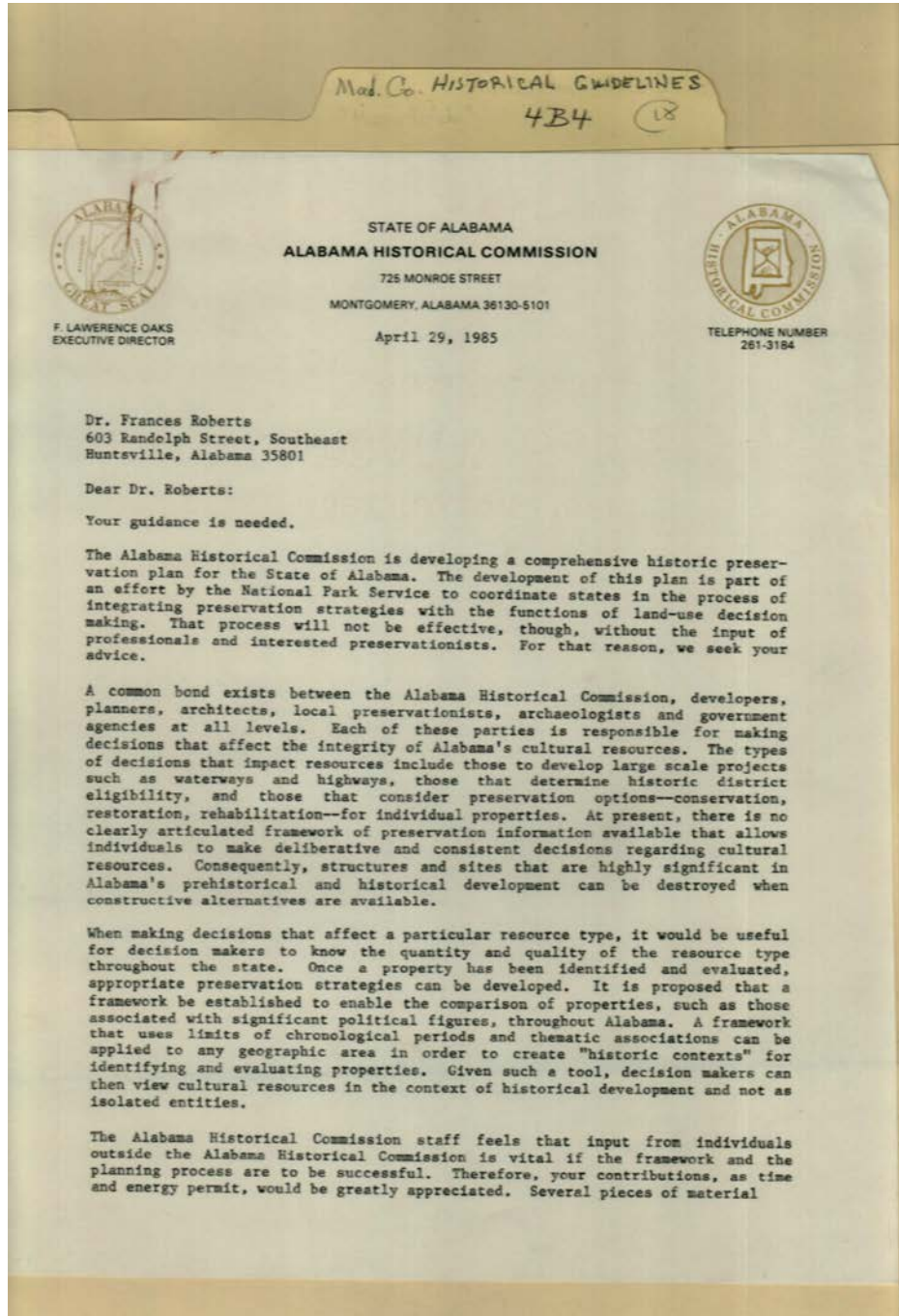
Types:  
bill



**Places:**  
Montgomery, AL

**Types:**  
bill





**Names:**

Alabama Historical  
Commission

Oaks, F. Lawrence  
Roberts, Frances, Dr.

**Places:**

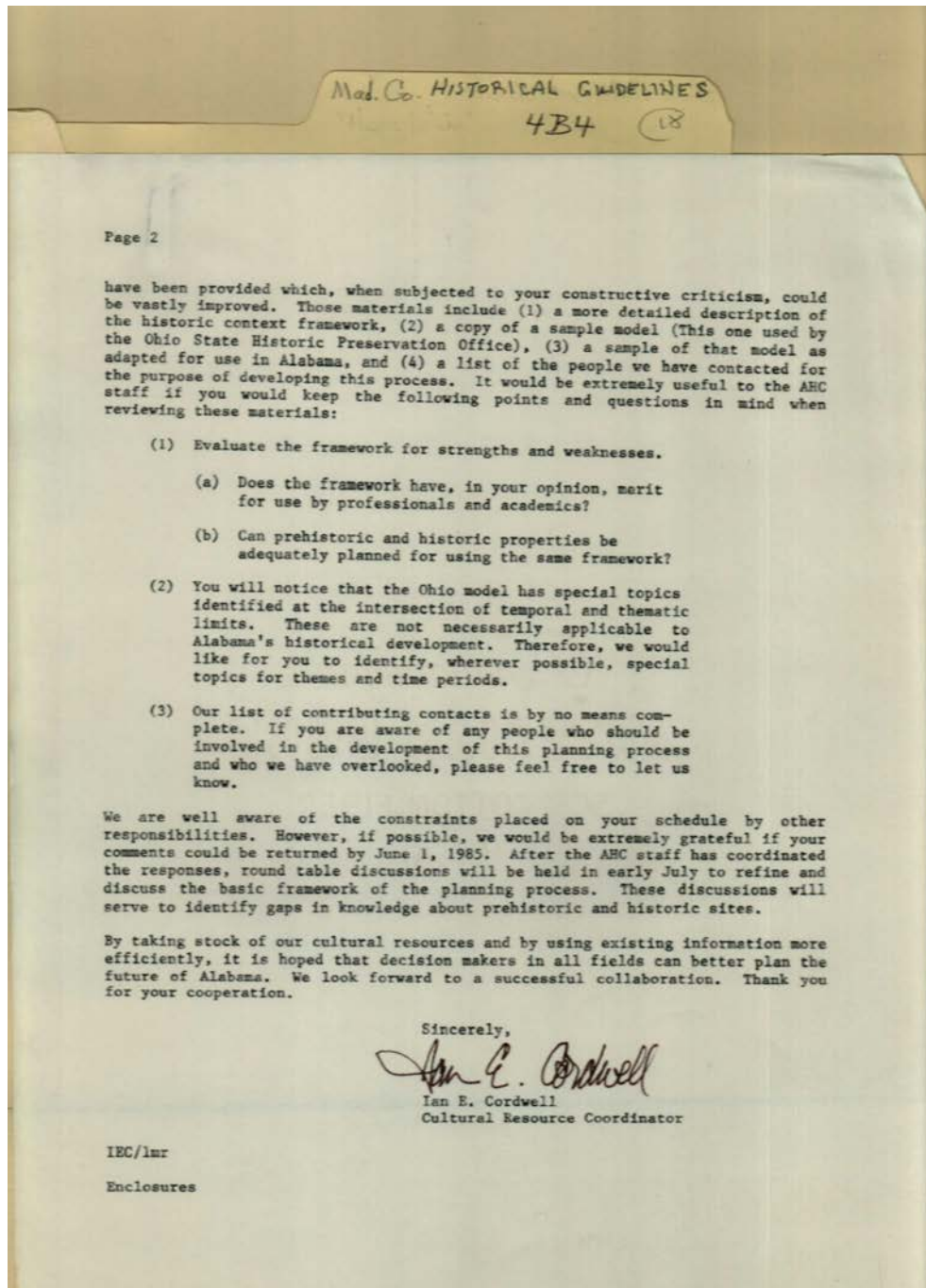
Montgomery, AL

**Types:**

correspondence

**Dates:**

Apr 29, 1985



**Names:**

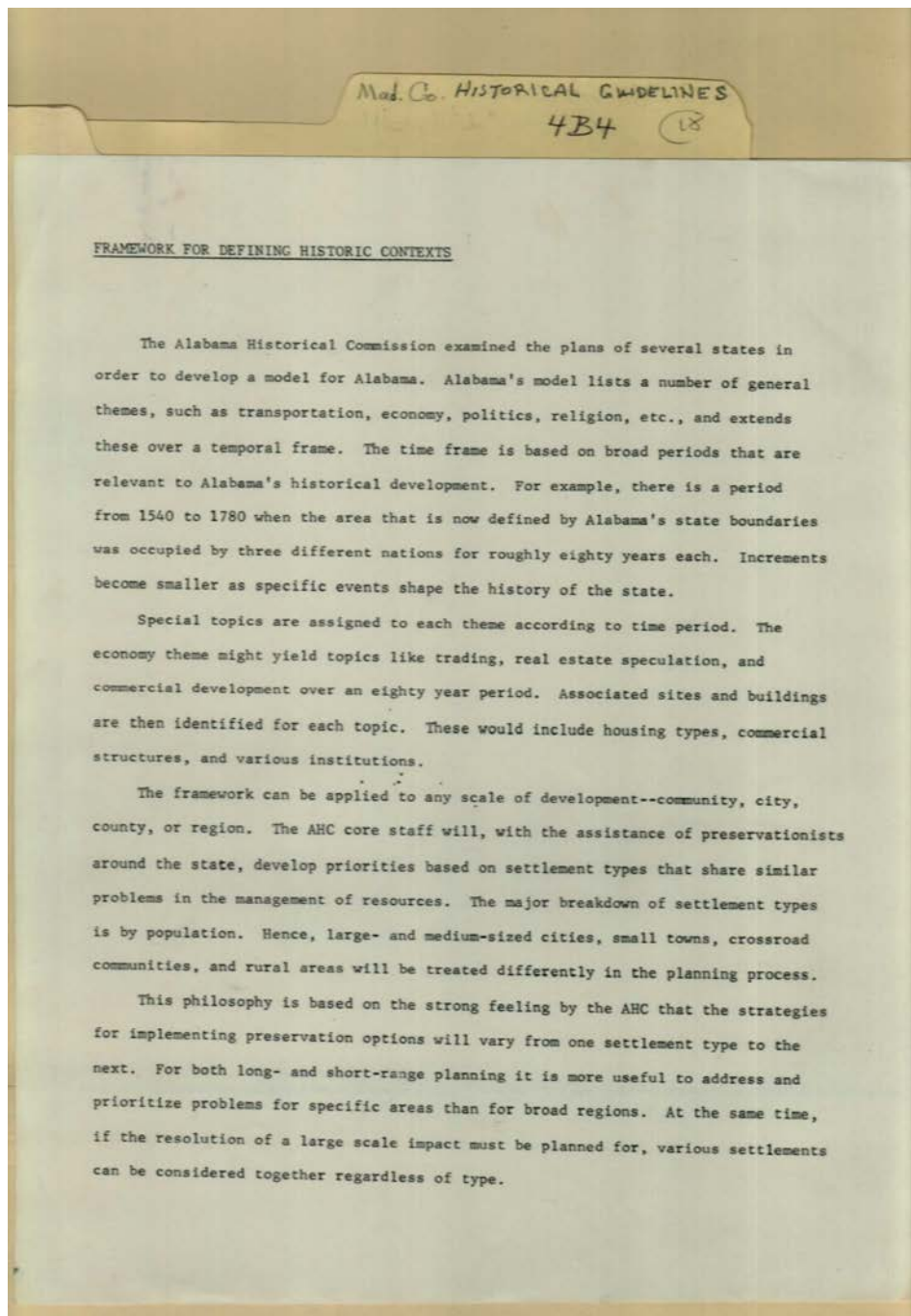
Cordwell, Ian E.

**Places:**

Montgomery, AL

**Types:**

correspondence



**Names:**

Framework for  
Historic Contexts

**Types:**

essay

**Frances Cabaniss Roberts Collection: Series 4, Subseries B, Box 4, Folder 18**  
**Madison County Historical District Guidelines, 1971 - 1985 - Madison County Communities**

[Contents](#)   [Index](#)   [About](#)

## Table of Contents

[Image 1](#) (r04b04-18-000-0078)

[Image 2](#) (r04b04-18-000-0079)

[Image 3](#) (r04b04-18-000-0080)

[Image 4](#) (r04b04-18-000-0081)

[Image 5](#) (r04b04-18-000-0082)

[Image 6](#) (r04b04-18-000-0083)

[Image 7](#) (r04b04-18-000-0084)

[Image 8](#) (r04b04-18-000-0085)

[Image 9](#) (r04b04-18-000-0086)

[Image 10](#) (r04b04-18-000-0087)

[Image 11](#) (r04b04-18-000-0088)

[Image 12](#) (r04b04-18-000-0089)

[Image 13](#) (r04b04-18-000-0090)

[Image 14](#) (r04b04-18-000-0091)

[Image 15](#) (r04b04-18-000-0092)

[Image 16](#) (r04b04-18-000-0093)

[Image 17](#) (r04b04-18-000-0094)

[Image 18](#) (r04b04-18-000-0095)

[Image 19](#) (r04b04-18-000-0096)

[Image 20](#) (r04b04-18-000-0097)

[Image 21](#) (r04b04-18-000-0098)

[Image 22](#) (r04b04-18-000-0099)

[Image 23](#) (r04b04-18-000-0100)

[Image 24](#) (r04b04-18-000-0101)

[Image 25](#) (r04b04-18-000-0102)

[Image 26](#) (r04b04-18-000-0103)

[Image 27](#) (r04b04-18-000-0104)

[Table of Contents](#)

[Name & Place Index](#)

[About the Collection](#)

**Frances Cabaniss Roberts Collection: Series 4, Subseries B, Box 4, Folder 18**  
**Madison County Historical District Guidelines, 1971 - 1985 - Madison County Communities**  
[Contents](#) [Index](#) [About](#)

## **Name & Place Index**

Alabama Historical Commission [25](#)  
Beasley, Jere Presiding Officer [18](#)  
Cordwell, Ian E. [26](#)  
Davis, Joe W., Mayor [6](#)  
Framework for Historic Contexts [27](#)  
Grainger, [15](#), [20](#)  
Hale, [15](#), [20](#)  
Hearn, [15](#), [20](#)  
Historic District Guidelines [1](#), [10](#), [11](#), [12](#), [13](#), [14](#)  
Historic Districts Bill [15](#)  
Historic Preservation Commission [1](#), [3](#), [4](#), [5](#), [6](#)  
Historic Preservation District [7](#), [9](#), [20](#)  
House Bill #2095 [19](#)  
House Bill 2095 [15](#)  
Huntsville, AL [1](#), [3](#), [4](#), [5](#), [6](#), [7](#), [8](#), [9](#), [10](#), [11](#), [12](#), [13](#), [14](#)  
King, [15](#), [20](#)  
Local Legislation Bill #4 [20](#)  
Lutz, [15](#), [20](#)  
Lyons, G. Sage, Speaker [18](#)  
Montgomery, AL [15](#), [16](#), [17](#), [18](#), [19](#), [20](#), [21](#), [22](#), [23](#), [24](#),  
[25](#), [26](#)  
New Construction Guidelines [2](#)  
Oaks, F. Lawrence [25](#)  
Old Town Historic District [8](#)  
Pemberton, John W. Clerk [18](#)  
Renovation Guidelines [2](#)  
Roberts, Frances, Dr. [25](#)  
Twickenham Historic District [7](#)  
Wallace, George C., Governor [19](#)

# Frances Cabaniss Roberts Collection

**Preferred Citation:** Frances Cabaniss Roberts Collection, Archives and Special Collections, M. Louis Salmon Library, University of Alabama in Huntsville, Huntsville, AL.

**Collection Scope and Content:** The Collection of 114 Linear ft. includes a total of 156 Archival Boxes. The Frances Cabaniss Roberts collection covers the historical records of the Cabaniss Roberts family. This collection contains extensive correspondence records of the Cabaniss Roberts family circa 1830 to 1930.

**Archives/Special Collections Access Restrictions:** None

**Conditions Governing Use:** This material may be protected under U. S. Copyright Law (Title 17, U.S. Code) which governs the making of photocopies or reproductions of copyrighted materials. You may use the digitized material for private study, scholarship, or research. Though the University of Alabama in Huntsville Archives and Special Collections has physical ownership of the material in its collections, in some cases we may not own the copyright to the material. It is the patron's obligation to determine and satisfy copyright restrictions when publishing or otherwise distributing materials found in our collections.

**Provenance:** Gift of Johanna Shields on October 28, 2006.



THE UNIVERSITY OF  
ALABAMA IN HUNTSVILLE

**The UAH Archives and Special Collections  
M. Louis Salmon Library**