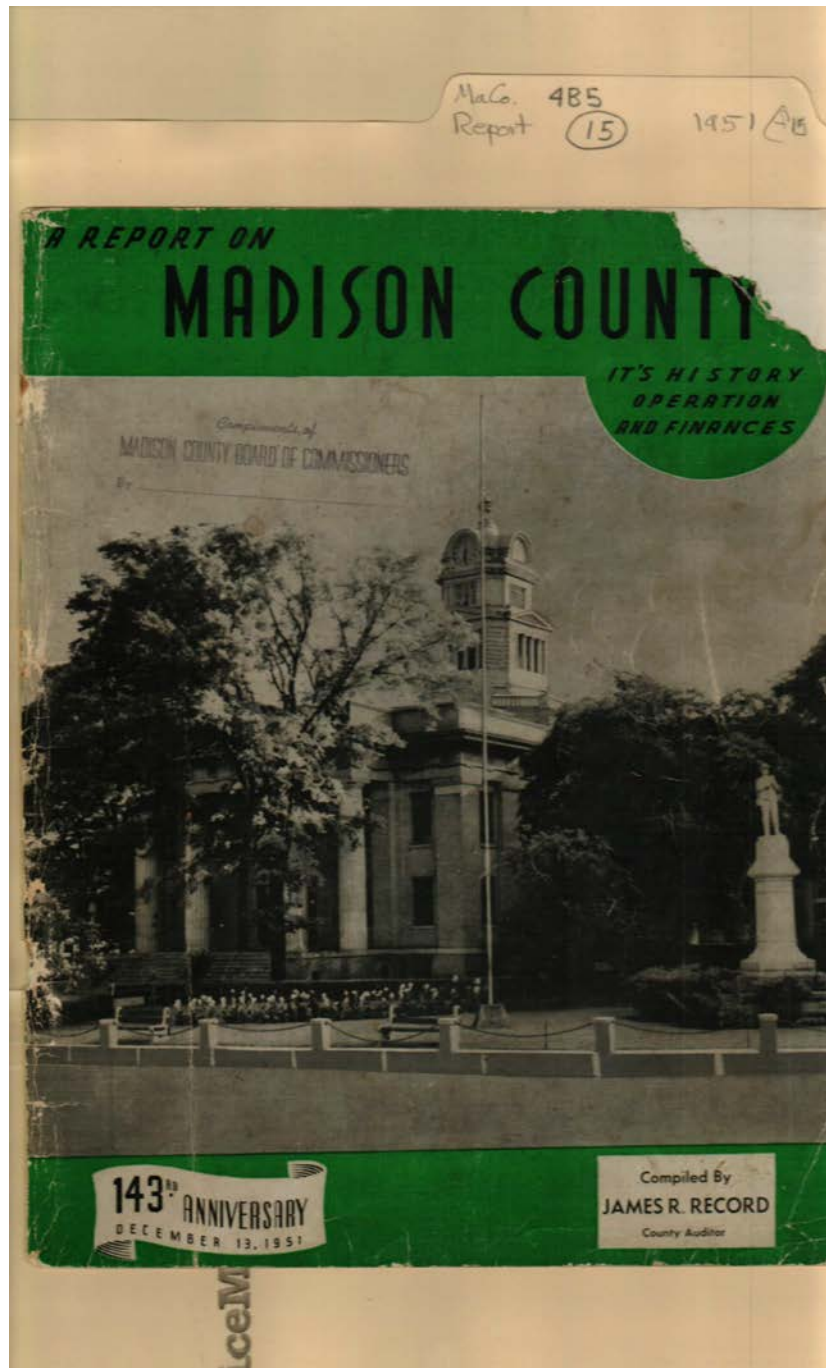


Frances Cabaniss Roberts Collection: Series 4, Subseries B, Box 5, Folder 15

Madison County Report, 1951

Image 1 r04b05-15-000-0150 [Contents](#) [Index](#) [About](#)



Names:

Madison County
Report

Record, James R.

Places:

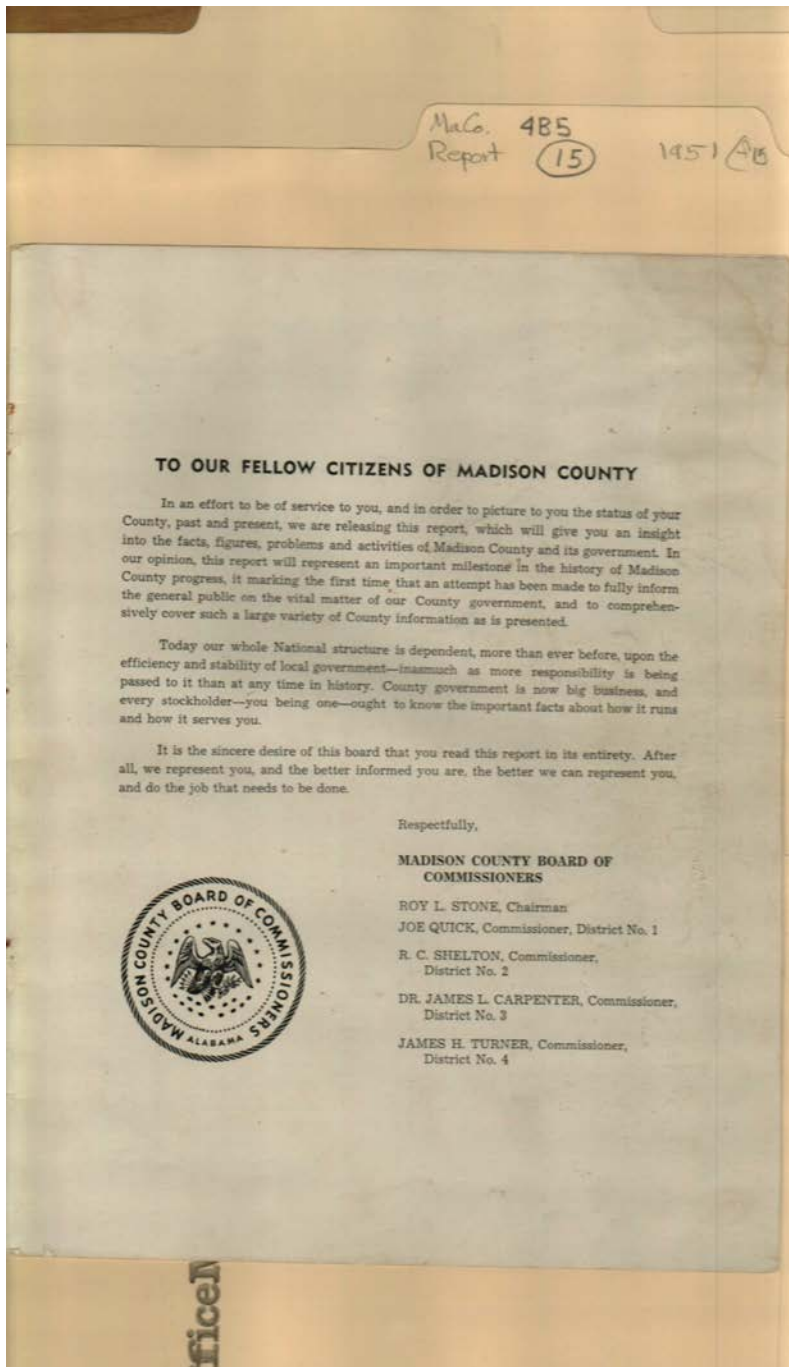
Madison County, AL

Types:

booklet

Dates:

Dec 13, 1951



Names:

Carpenter, James L.,
Dr.

Quick, Joe
Shelton, R. C.

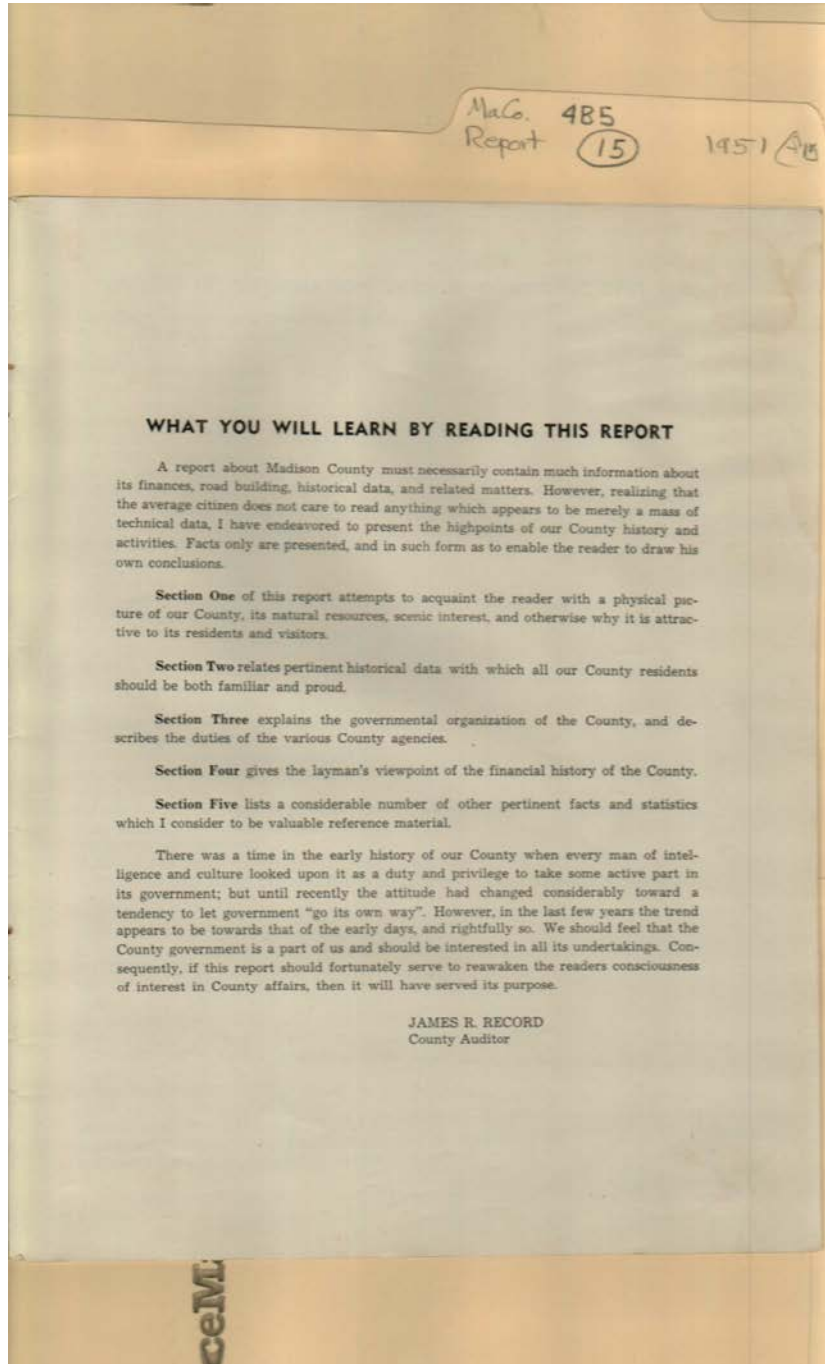
Stone, Roy L.
Turner, James H.

Places:

Madison County, AL

Types:

booklet



Names:

Record, James R.

Places:

Madison County, AL

Types:

booklet

Frances Cabaniss Roberts Collection: Series 4, Subseries B, Box 5, Folder 15

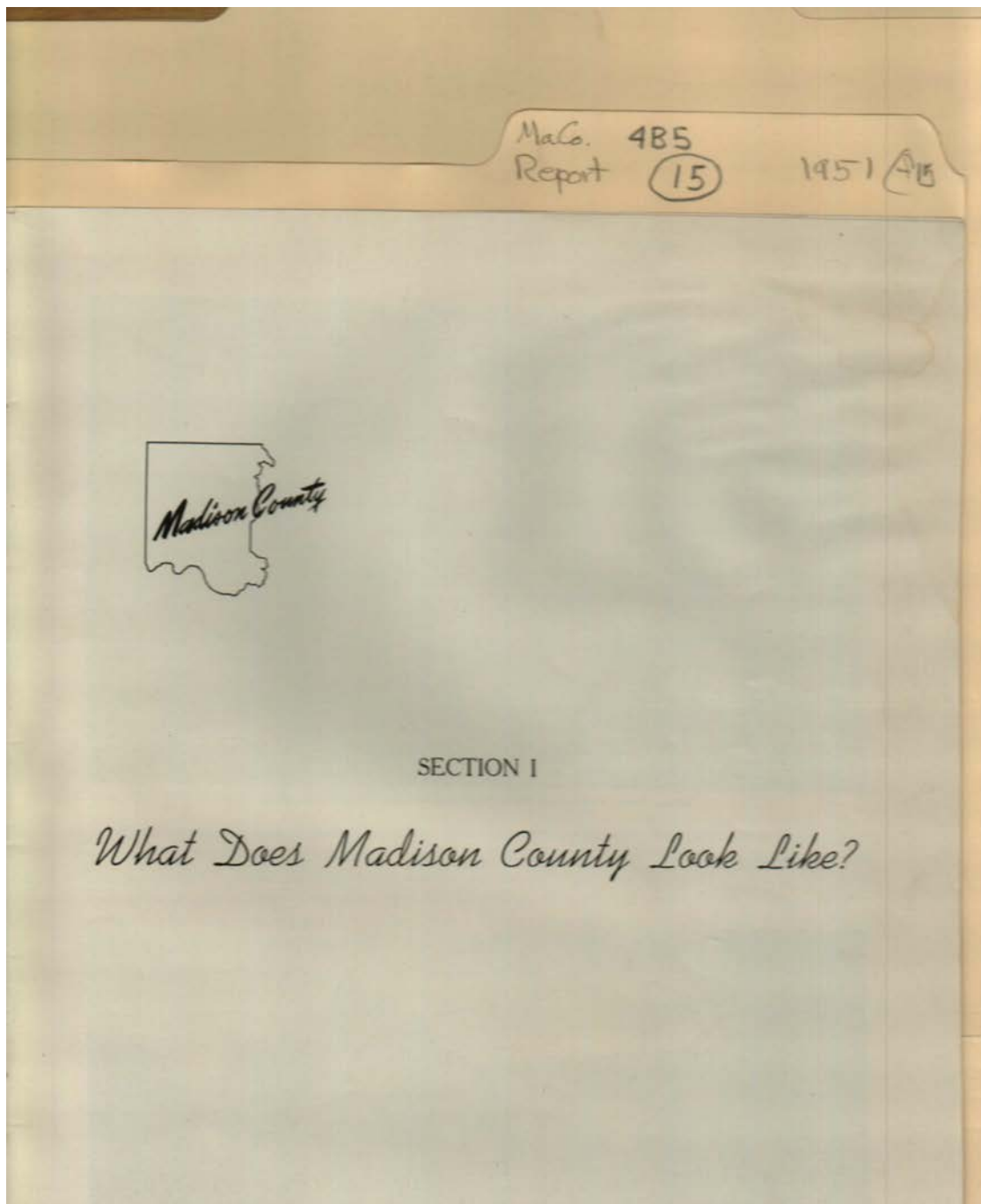
Madison County Report, 1951

Image 4 r04b05-15-000-0153

[Contents](#)

[Index](#)

[About](#)



Names:

Madison County

Places:

Madison County, AL

Types:

booklet

MaCo. 485
Report (15)

1951 AB



AERIAL VIEW, DOWNTOWN DISTRICT OF COUNTY SEAT, HUNTSVILLE, 1930



ANTE BELLUM HOME, MERIDIAN PIKE, 1850. THIS HOME IS 187 YEARS OLD AND WAS TEMPORARILY UTILIZED AS A HOSPITAL DURING THE SPANISH AMERICAN WAR. DURING THE CIVIL WAR ITS SPACIOUS LAWN FURNISHED SPACE FOR HUNDREDS OF SOLDIERS' TENTS.

Six

Names:

Huntsville Downtown

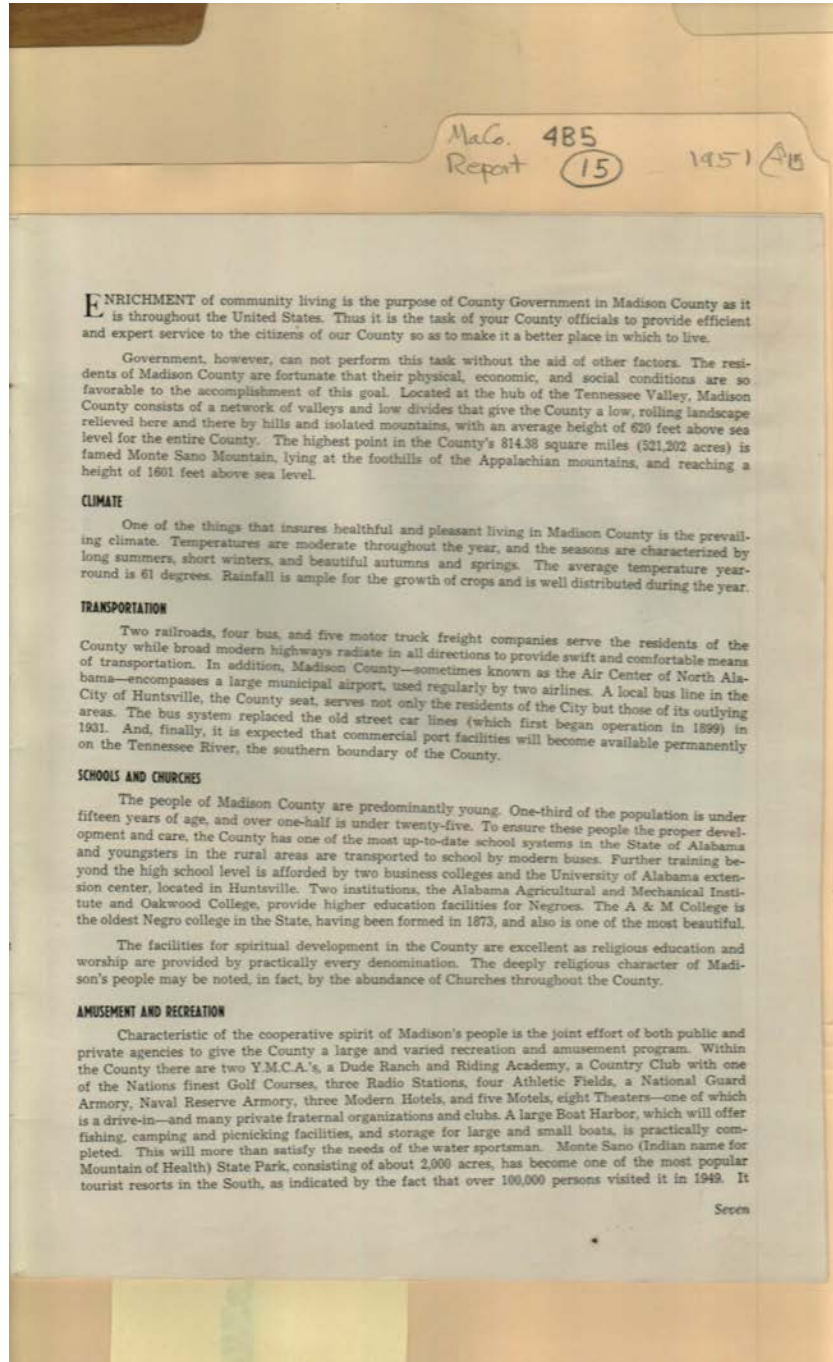
Meridian Pike Home

Places:

Madison County, AL

Types:

photo



Names:

Churches

Climate

Schools

Transportation

Places:

Madison County, AL

Types:

booklet

MaCo. 485
Report (15)

1951 4B

has ten miles of bridle paths, ten acres of picnic grounds and fifteen rustic cabins with modern conveniences, as well as a Dude Ranch and Riding Academy. The saga of Monte Sano recounted presents a changing picture: From an inn and row of log cabins in 1830; an early female academy from 1829 to 1833; the town of Viduta (life giving) formed in 1833; coal mining; a large famous hotel from 1887 to 1900 reached partly by a railway considered too hazardous to attract passengers, but nevertheless patronized by nationally famous persons; decades of popularity as a vacation and health spot; extensive development by individuals and the State and County; to a present unprecedented wave of popularity. All of this, combined with the many Indian legends surrounding the mountain, has combined to make Monte Sano one of the more historic spots in our State. Too, in 1898, it was declared by the Surgeon General of the U. S. to be the second healthiest place in the U. S.



CABIN IN MONTE SANO STATE PARK, 1950. THESE CABINS ARE RENTED TO THE PUBLIC AT A LOW RATE.



BOATING ON THE TENNESSEE RIVER, WHICH IS THE SOUTHERN BOUNDARY OF THE COUNTY.

Eight

Names:

Monte Sano State
Park

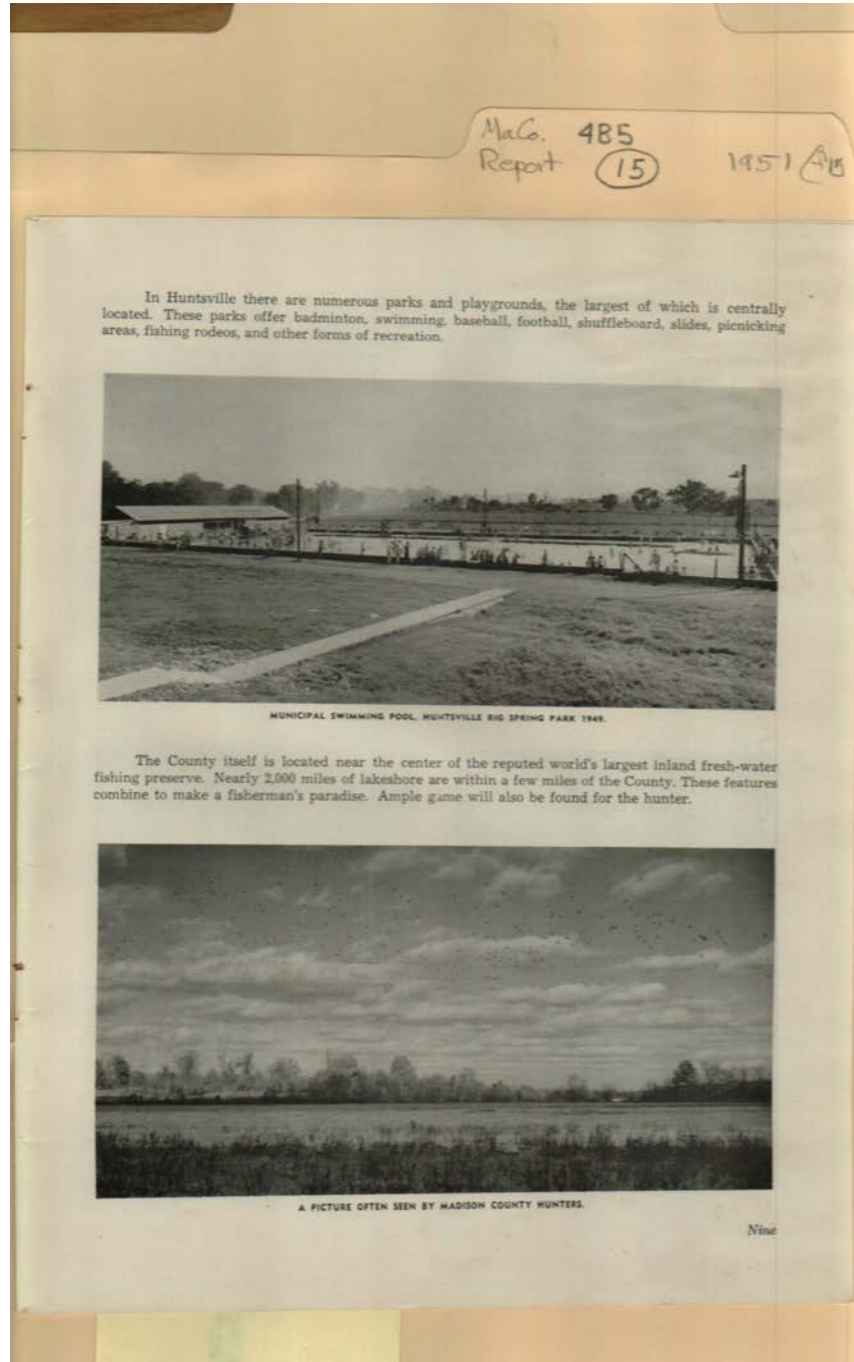
Tennessee River

Places:

Madison County, AL

Types:

photo



Names:

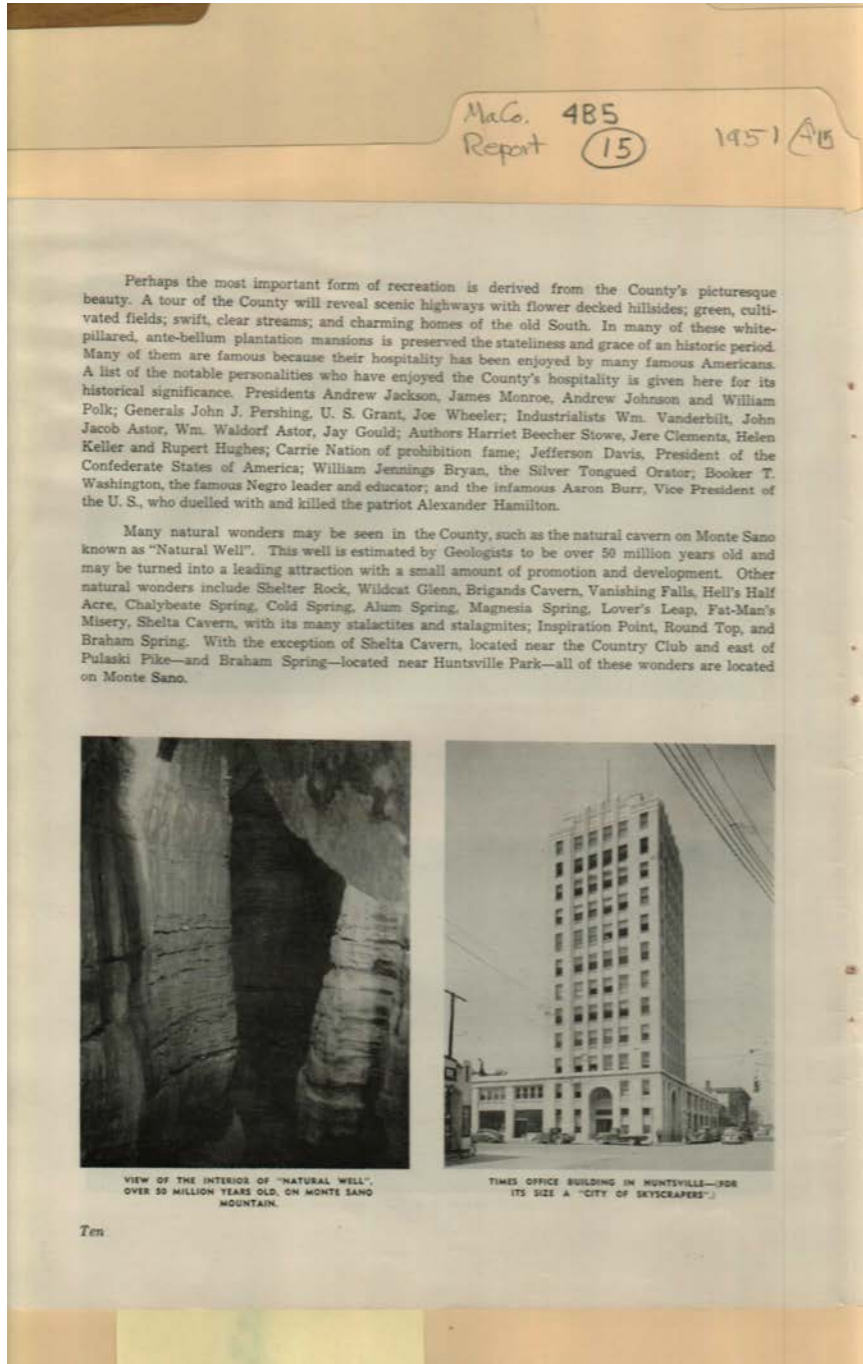
Big Spring Park Pool

Places:

Madison County, AL

Types:

photo



Names:

Astor, John Jacob
Astor, William
Waldorf
Bryan, William
Jennings
Burr, Aaron
Clements, Jere
Davis, Jefferson

Gould, Jay
Grant, U. S.
Hamilton, Alexander
Hughes, Rupert
Jackson, Andrew,
President
Johnson, Andrew
Keller, Helen

Monroe, James
Nation, Carrie
Pershing, John J.
Polk, William
Stowe, Harriet
Beecher
Times Office
Building

Vanderbilt, William
Washington, Booker
T.
Wheeler, Joe

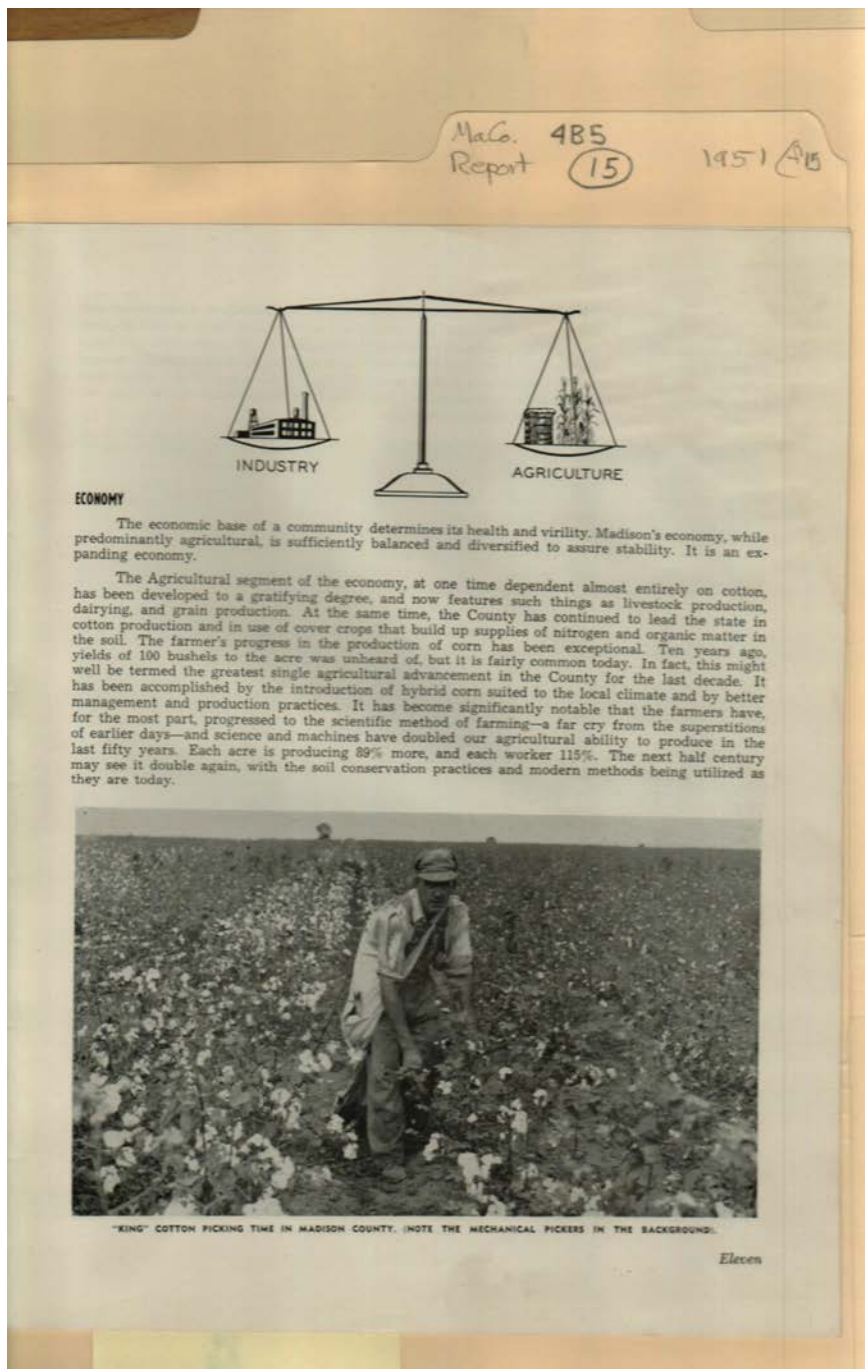
Places:

Madison County, AL

Types:

booklet

photo



Names:

Cotton Field

Economy

Places:

Madison County, AL

Types:

booklet



Names:

Cattle Herd

Redstone Arsenal

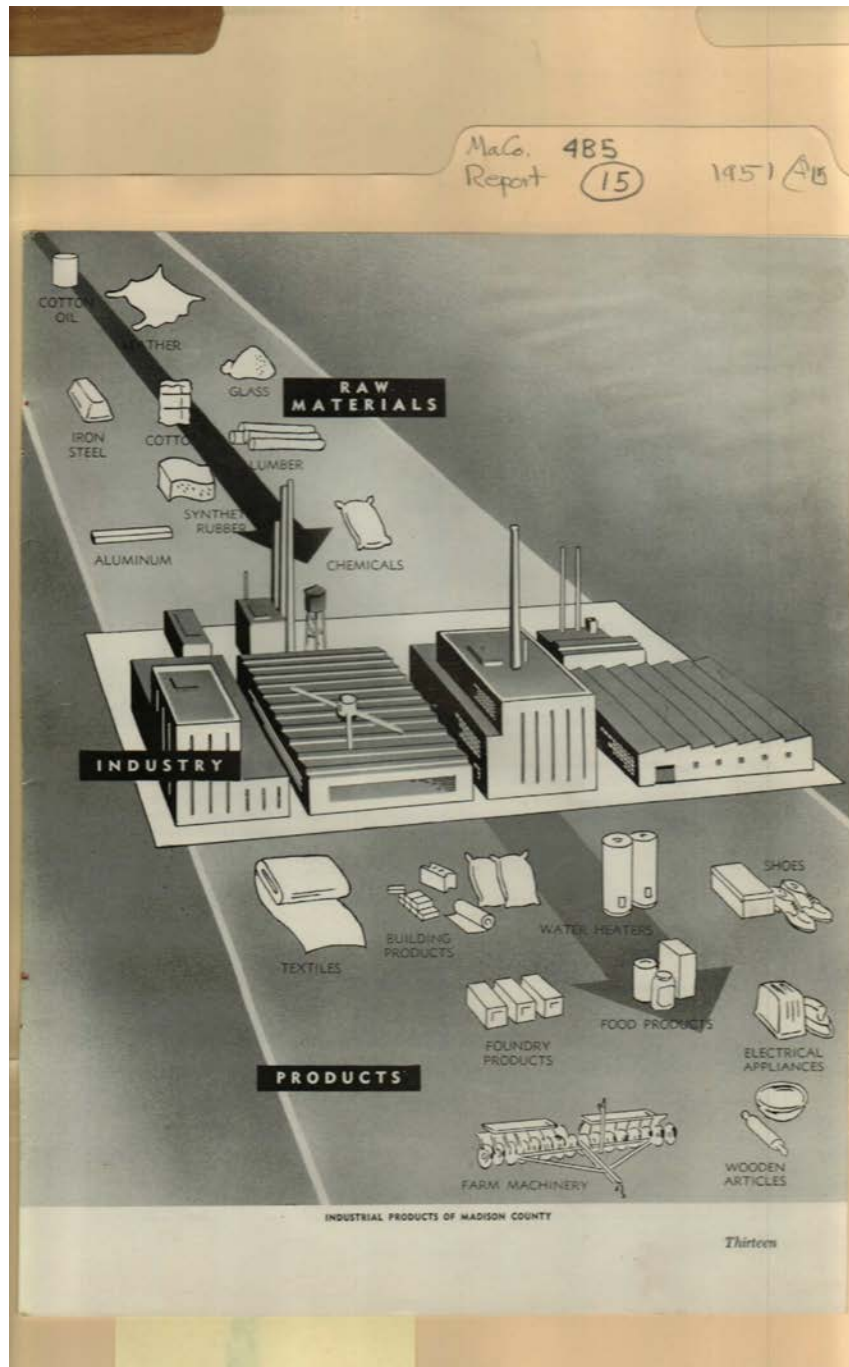
Boat Dock

Places:

Madison County, AL

Types:

photo



Names:

Industrial Products

Places:

Madison County, AL

Types:

illustration



Names:

Huntsville Downtown

Madison County Boat Harbor

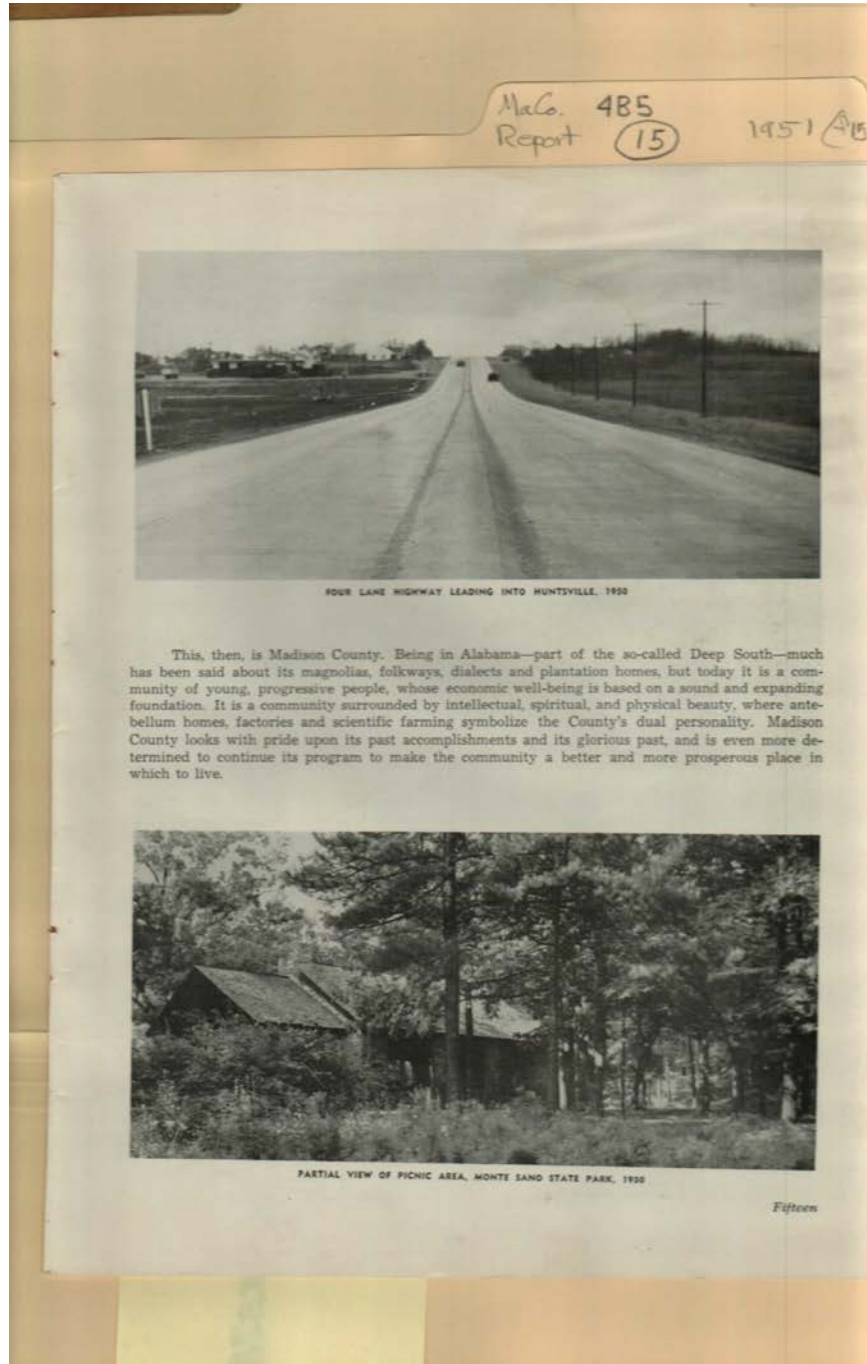
Places:

Madison County, AL

Types:

map

photo



Names:


Monte Sano State
Park

Places:

Madison County, AL

Types:

photo



Names:

Farley
Gurley

Madison Cross Roads
Monrovia


Toney
Triana

Places:

Madison County, AL

Types:

photo



Names:

Chase
Hazel Green

Lilly Flagg
Madison


New Market
Owens Cross Roads

Places:

Madison County, AL

Types:

photo



Names:

Harvest
Hobbs Island

Jeff
Maysville

Meridianville
New Hope

Places:

Madison County, AL

Types:

photo



Names:

Dallas
Huntsville Park

Lincoln
South Huntsville

Viduta on Monte
Sano

West Huntsville

Places:

Madison County, AL

Types:

photo

Frances Cabaniss Roberts Collection: Series 4, Subseries B, Box 5, Folder 15

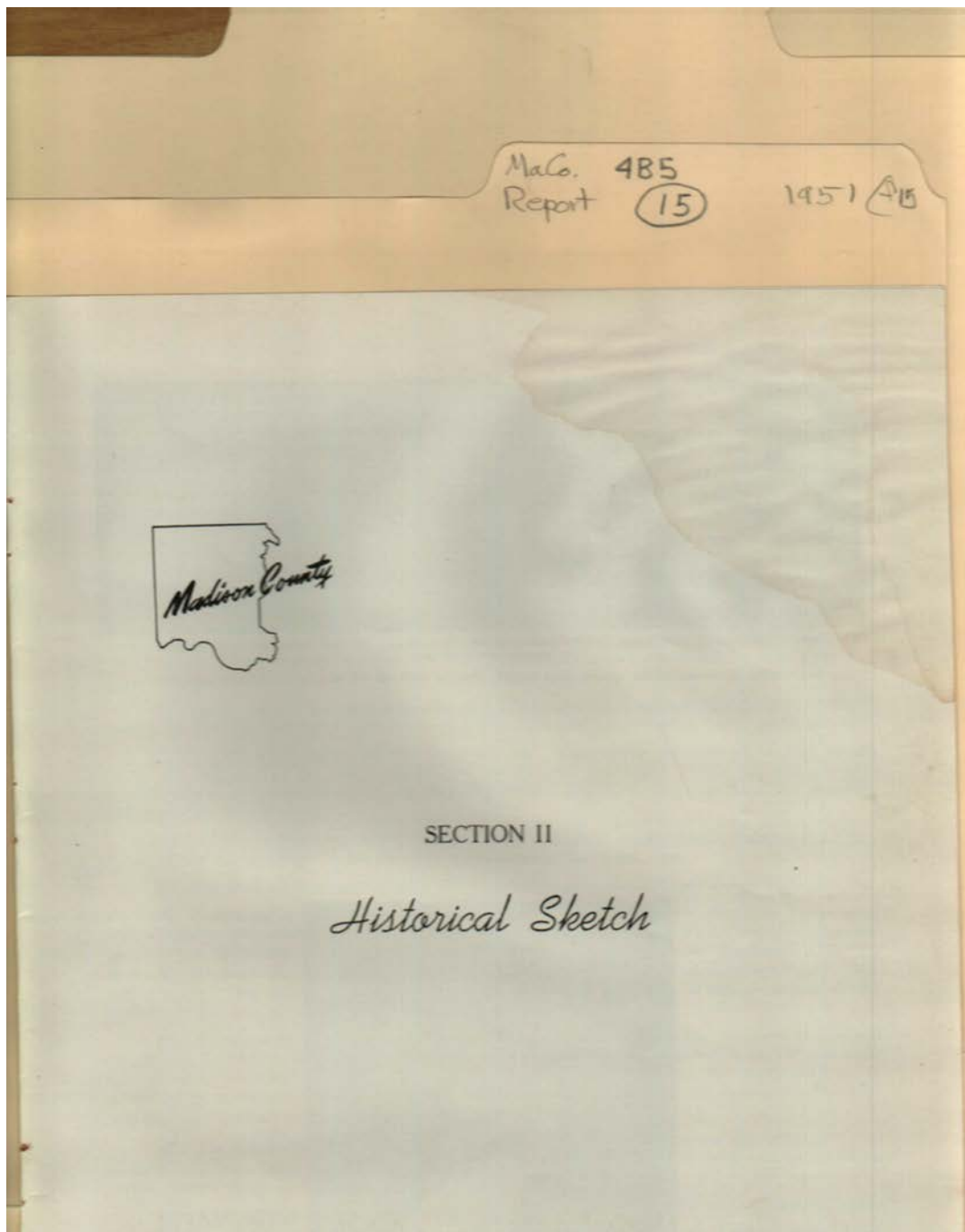
Madison County Report, 1951

Image 19 r04b05-15-000-0169

[Contents](#)

[Index](#)

[About](#)



Names:


Historical Sketch

Places:

Madison County, AL

Types:

booklet



Names:

Madison, James

Monte Sano Hotel

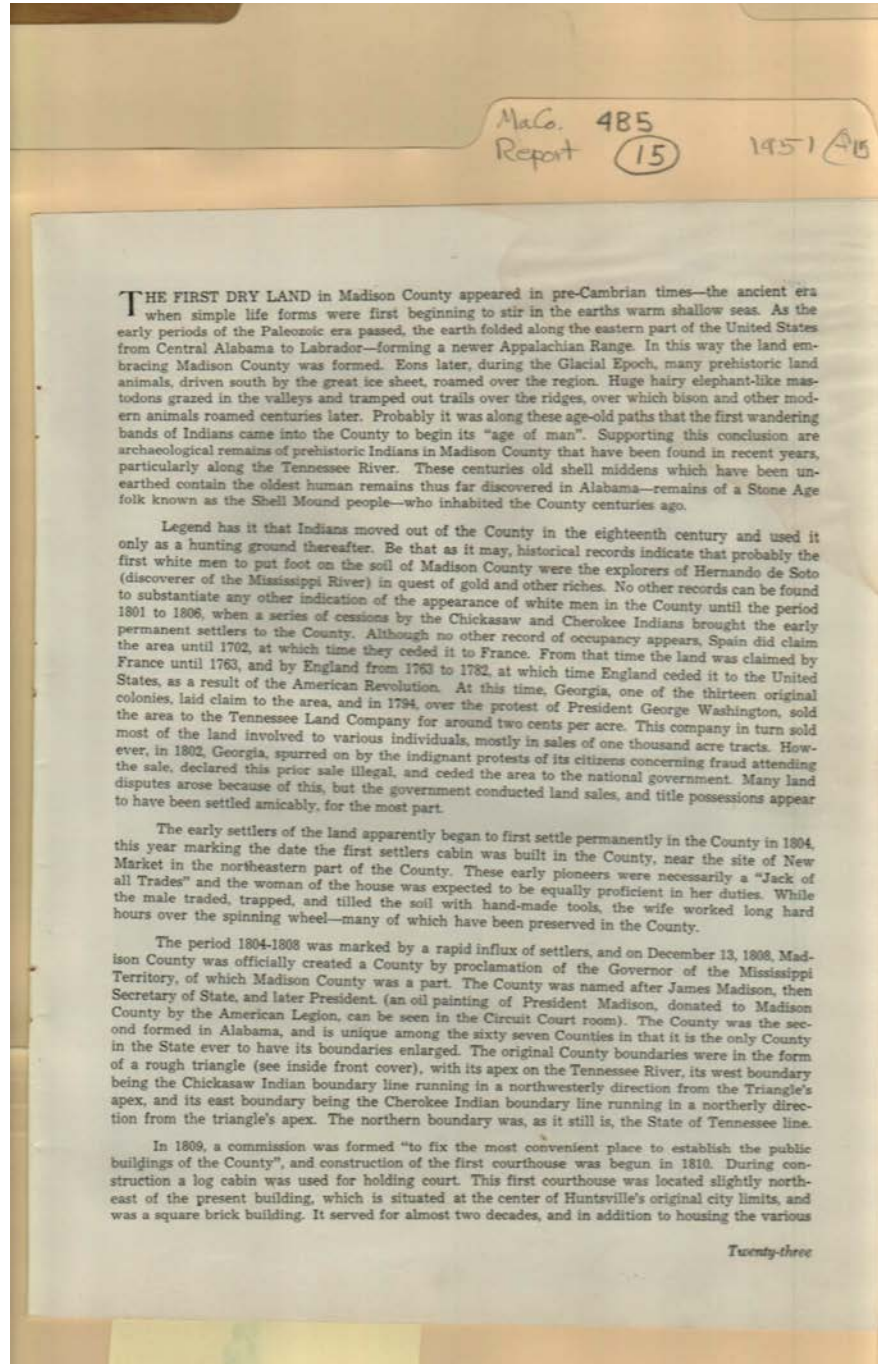
Places:

Madison County, AL

Types:

drawing

photo



Names:

Madison, James

Washington, George

de Soto, Hernando

Places:

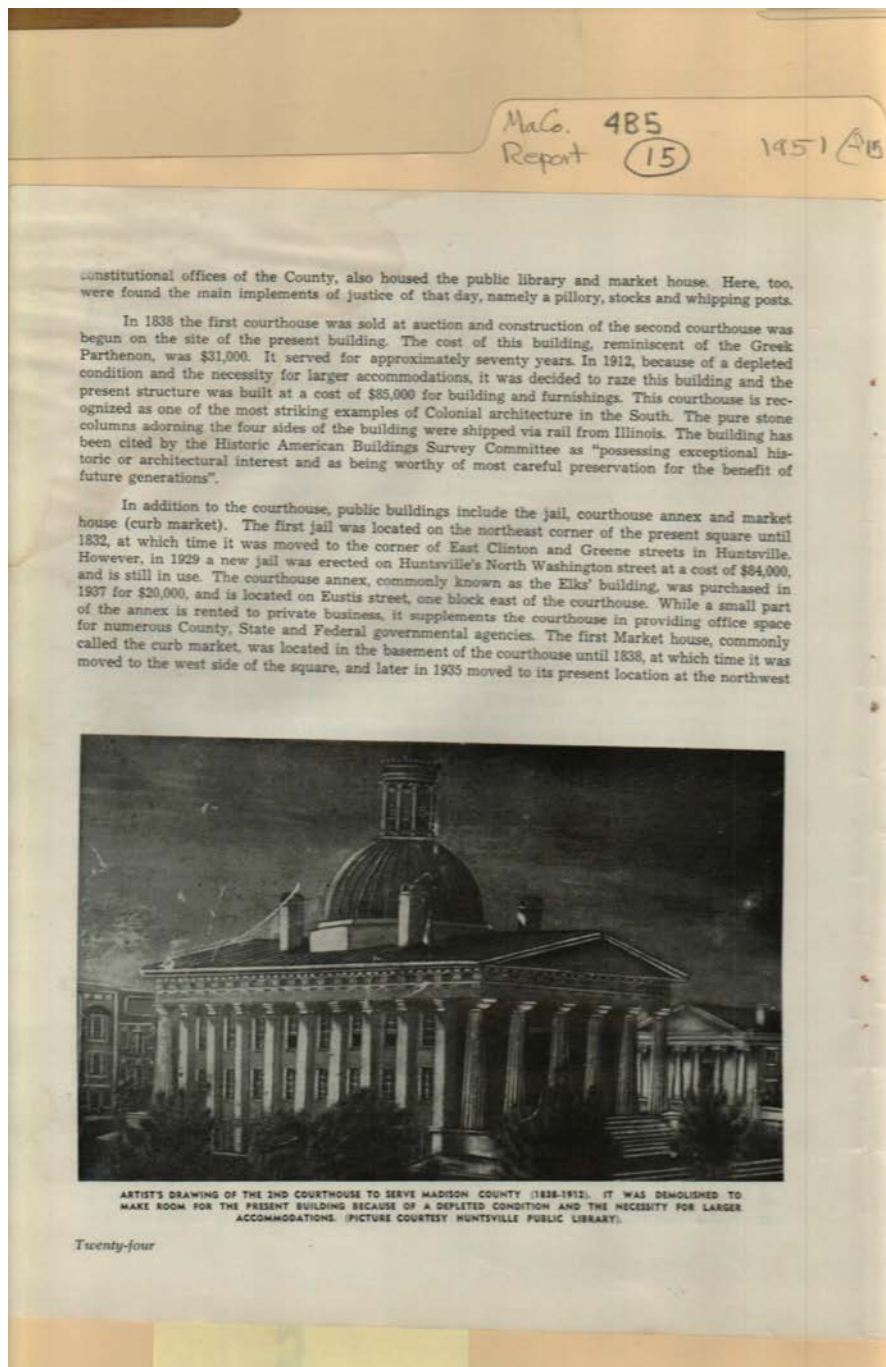
Madison County, AL

Types:

booklet

Frances Cabaniss Roberts Collection: Series 4, Subseries B, Box 5, Folder 15
Madison County Report, 1951

Image 22 r04b05-15-000-0172 [Contents](#) [Index](#) [About](#)



Names:

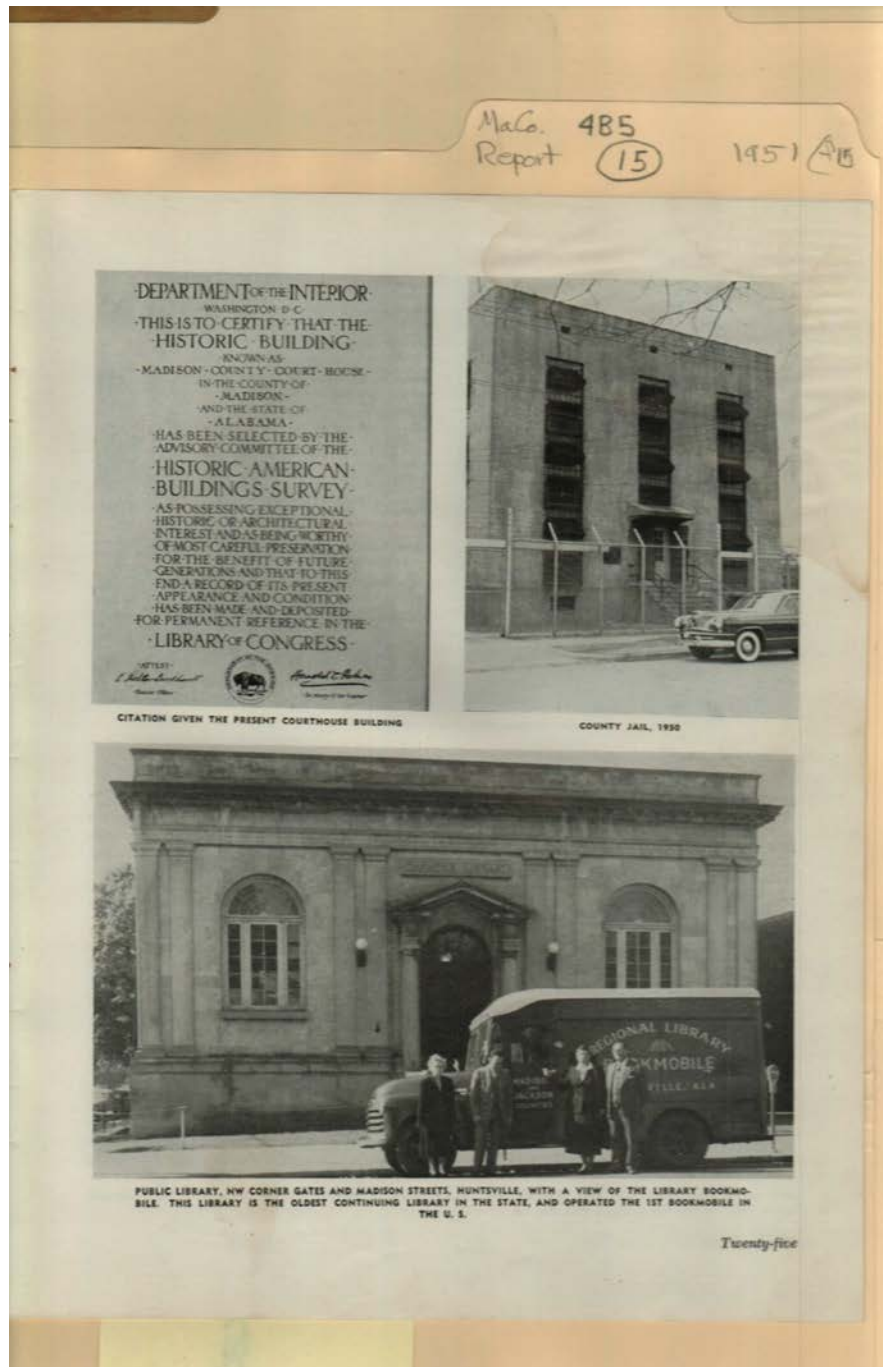
Second Courthouse

Places:

Madison County, AL

Types:

drawing



Names:

County Jail

Public Library

Places:

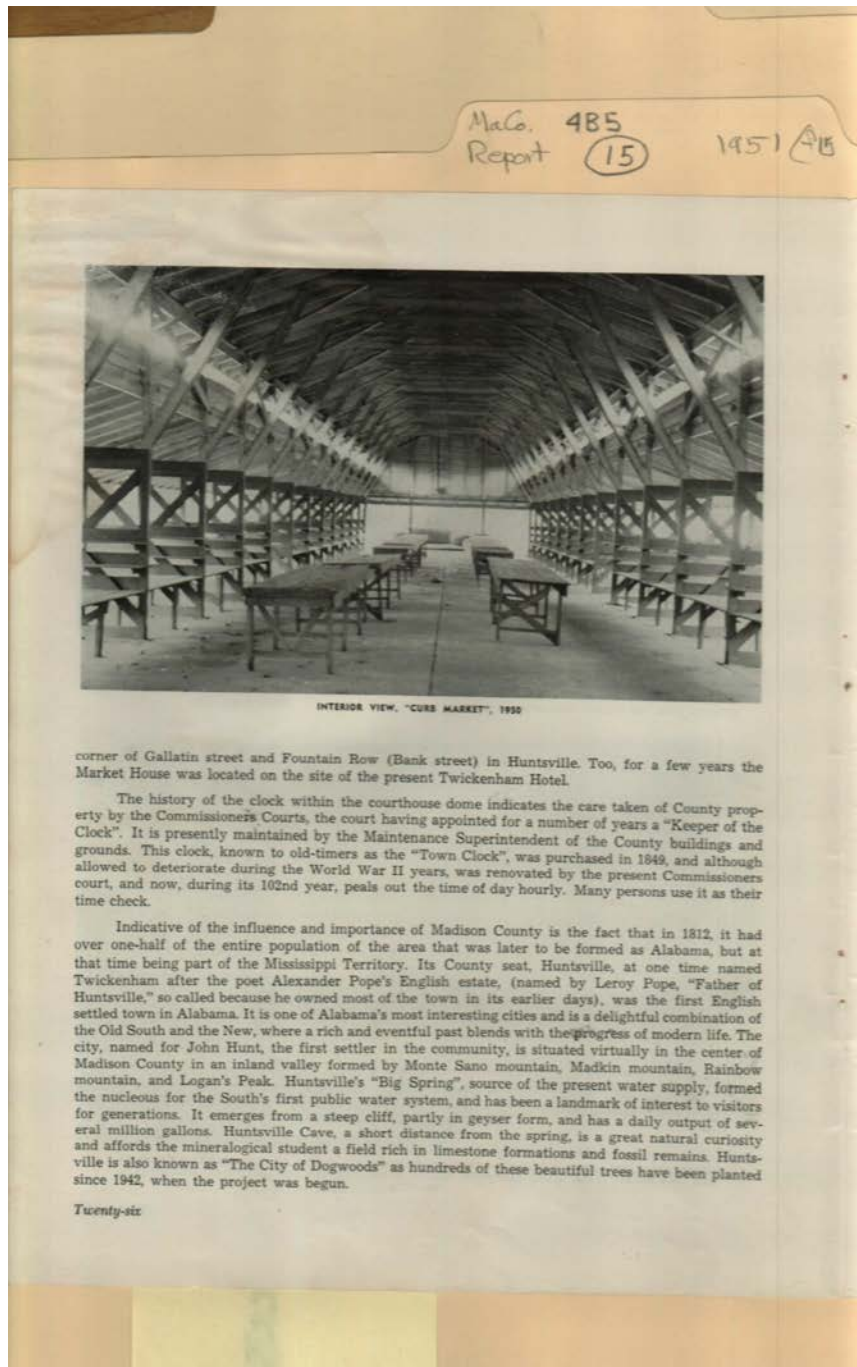
Madison County, AL

Types:

photo

Dates:

1950



Names:

Curb Market

Hunt, John

Pope, Alexander

Pope, LeRoy


Places:

Madison County, AL

Types:

booklet

photo



Names:

Big Spring

Places:

Madison County, AL

Types:

photo

Dates:

1859

1949



Names:

Ante Bellum Home

Huntsville Aerial
View

Places:


Madison County, AL

Types:

photo

Dates:

1950



Names:

Courthouse East
Square

Places:

Madison County, AL

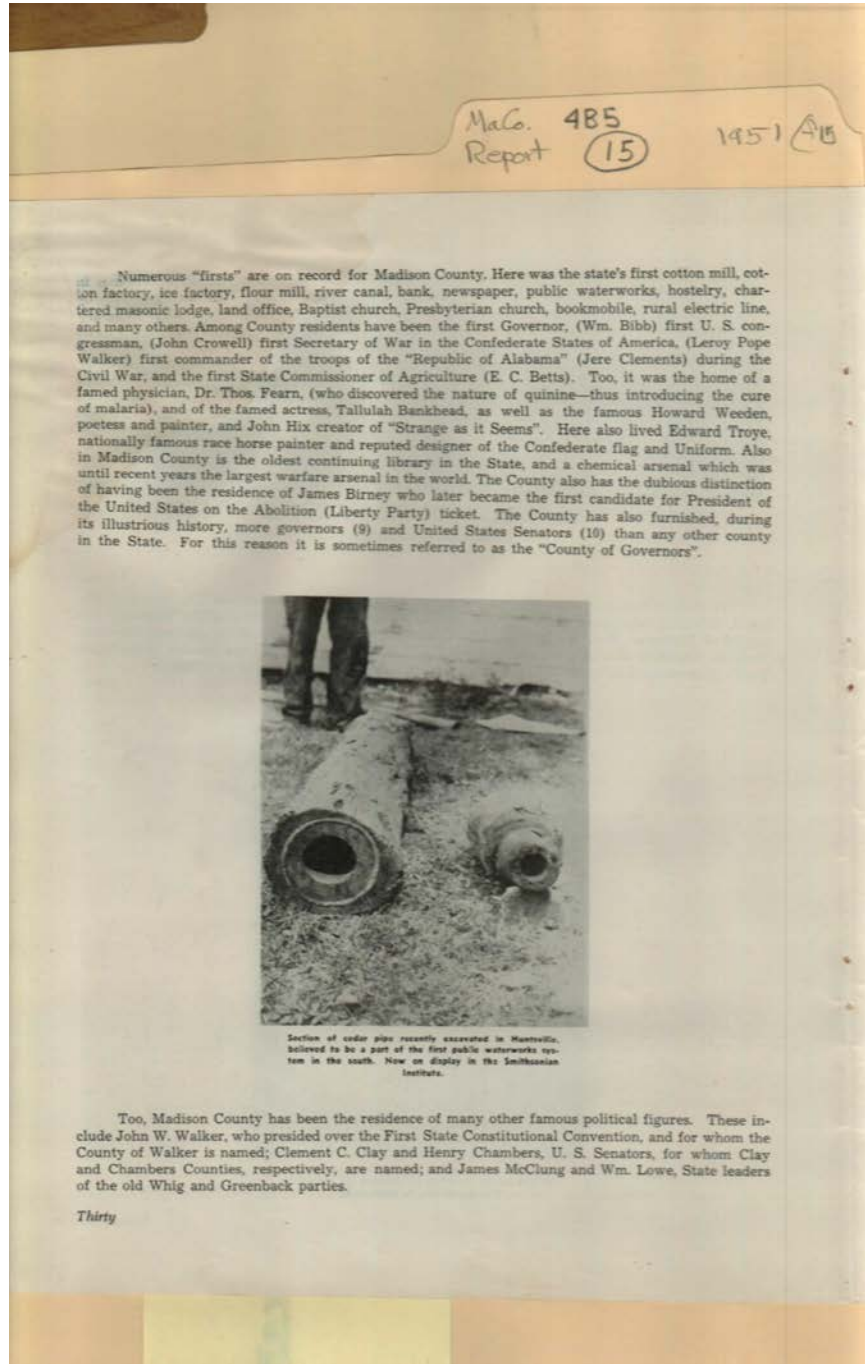
Types:

photo

Dates:

1862

1950



Names:

Bankhead, Tallulah
Betts, E. C.
Bibb, William
Birney, James

Cedar Pipe
Waterworks
Chambers, Henry
Clay, Clement C.
Clements, Jere

Crowell, John
Fearn, Thomas, Dr.
Hix, John
Lowe, William
McClung, James

Troye, Edward
Walker, John W.
Walker, LeRoy Pope
Weeden, Howard

Places:

Madison County, AL

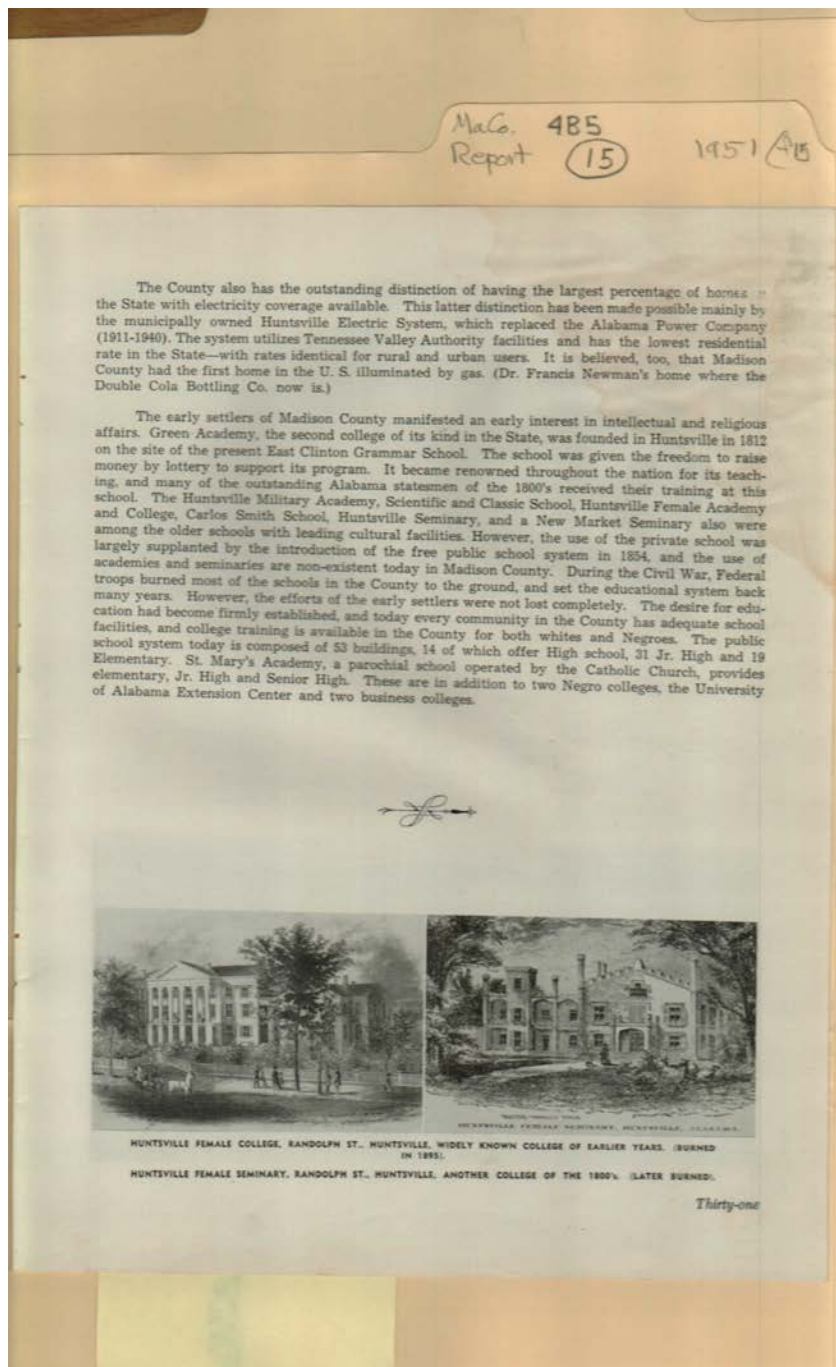
Types:

booklet

photo

Frances Cabaniss Roberts Collection: Series 4, Subseries B, Box 5, Folder 15
Madison County Report, 1951

Image 29 r04b05-15-000-0179 [Contents](#) [Index](#) [About](#)



Names:

Huntsville Female
College

Huntsville Female
Seminary

Newman, Francis, Dr.


Places:

Madison County, AL

Types:

booklet

drawing



Names:

Alabama A& M
College


West Huntsville High
School

Places:

Madison County, AL

Types:

photo



Names:

Churches, Historic

Places:

Madison County, AL

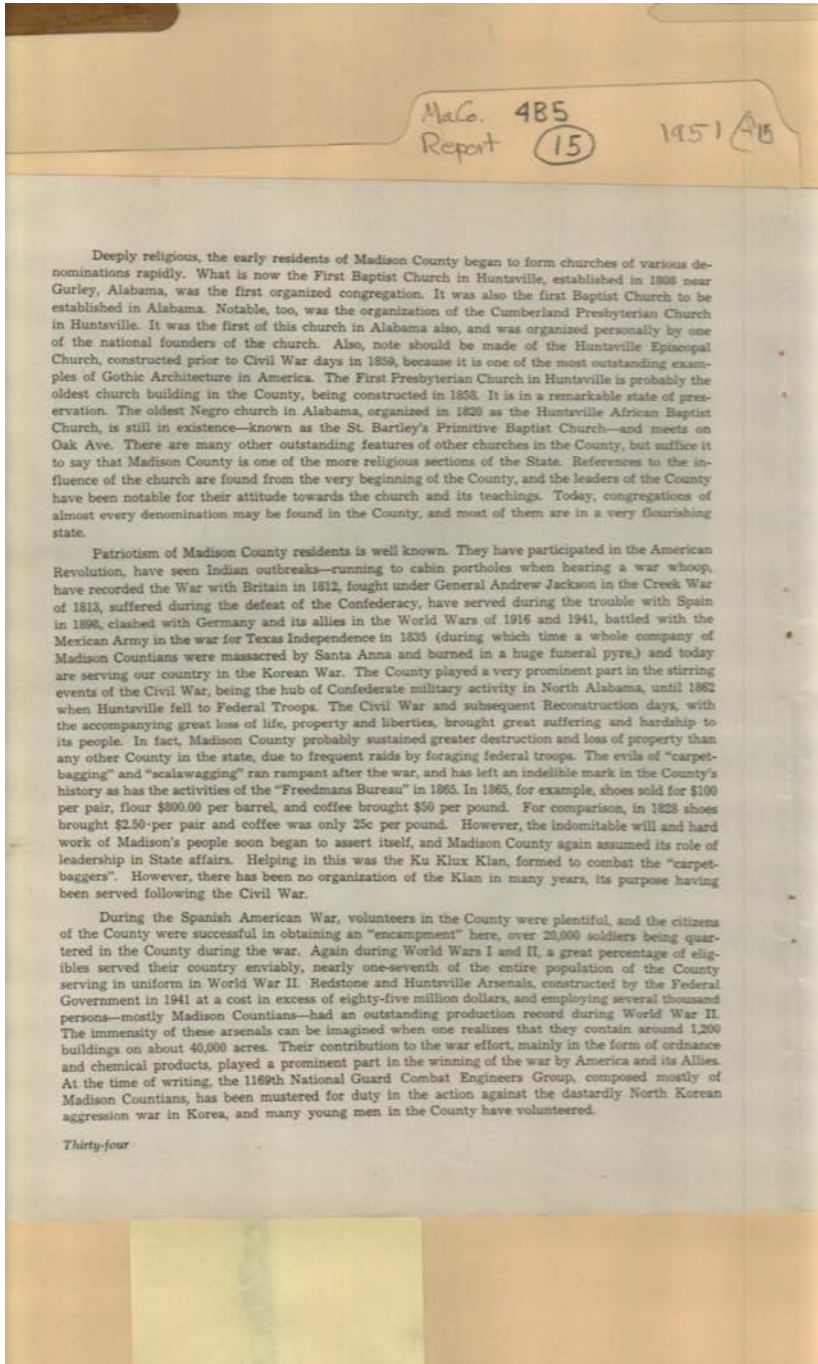
Types:

photo

Frances Cabaniss Roberts Collection: Series 4, Subseries B, Box 5, Folder 15

Madison County Report, 1951

Image 32 r04b05-15-000-0182 [Contents](#) [Index](#) [About](#)



Names:

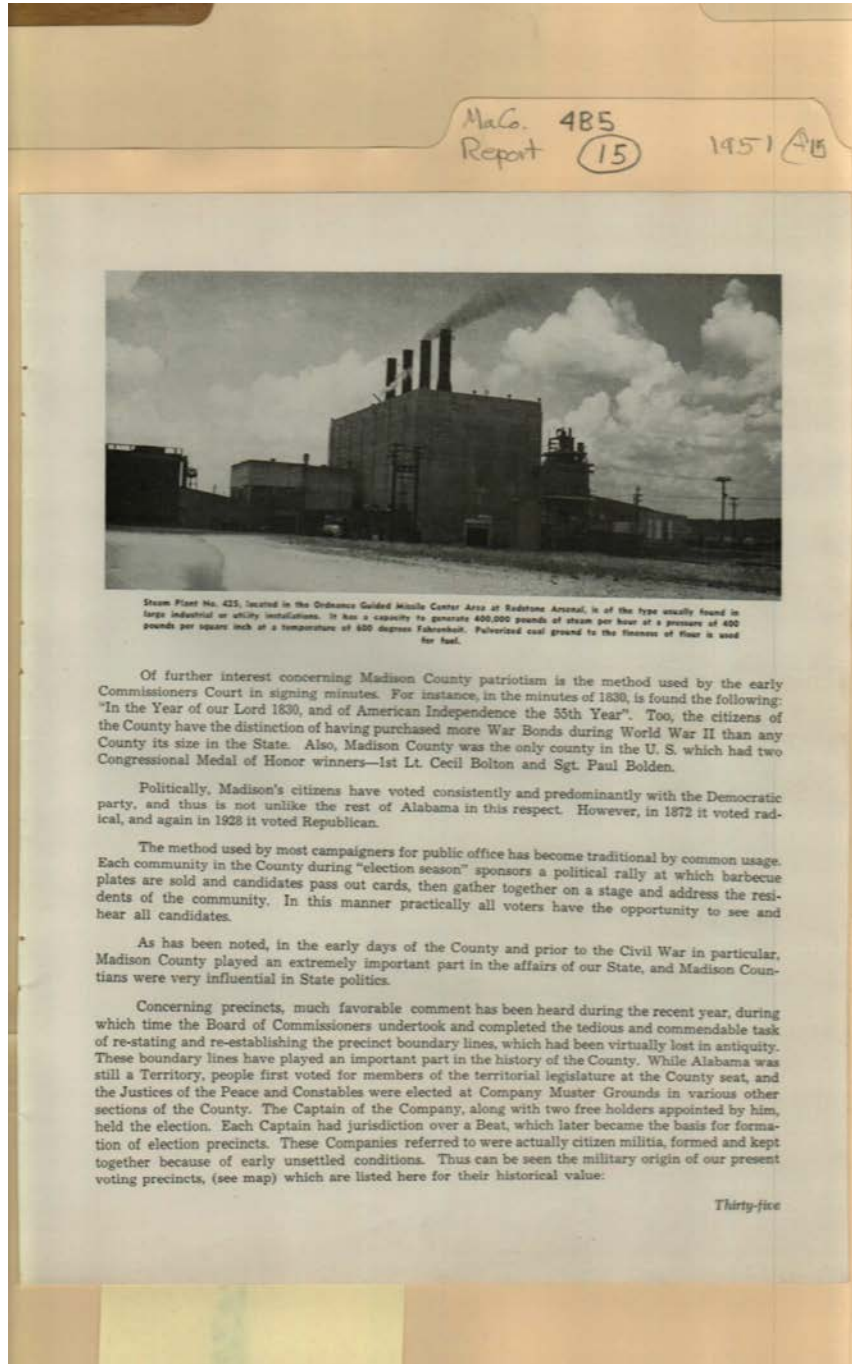
Jackson, Andrew,
General

Places:

Madison County, AL

Types:

booklet



Names:

Bolden, Paul, Sgt.

Bolton, Cecil, Lt.

Redstone Arsenal

Steam Plant

Places:

Madison County, AL

Types:

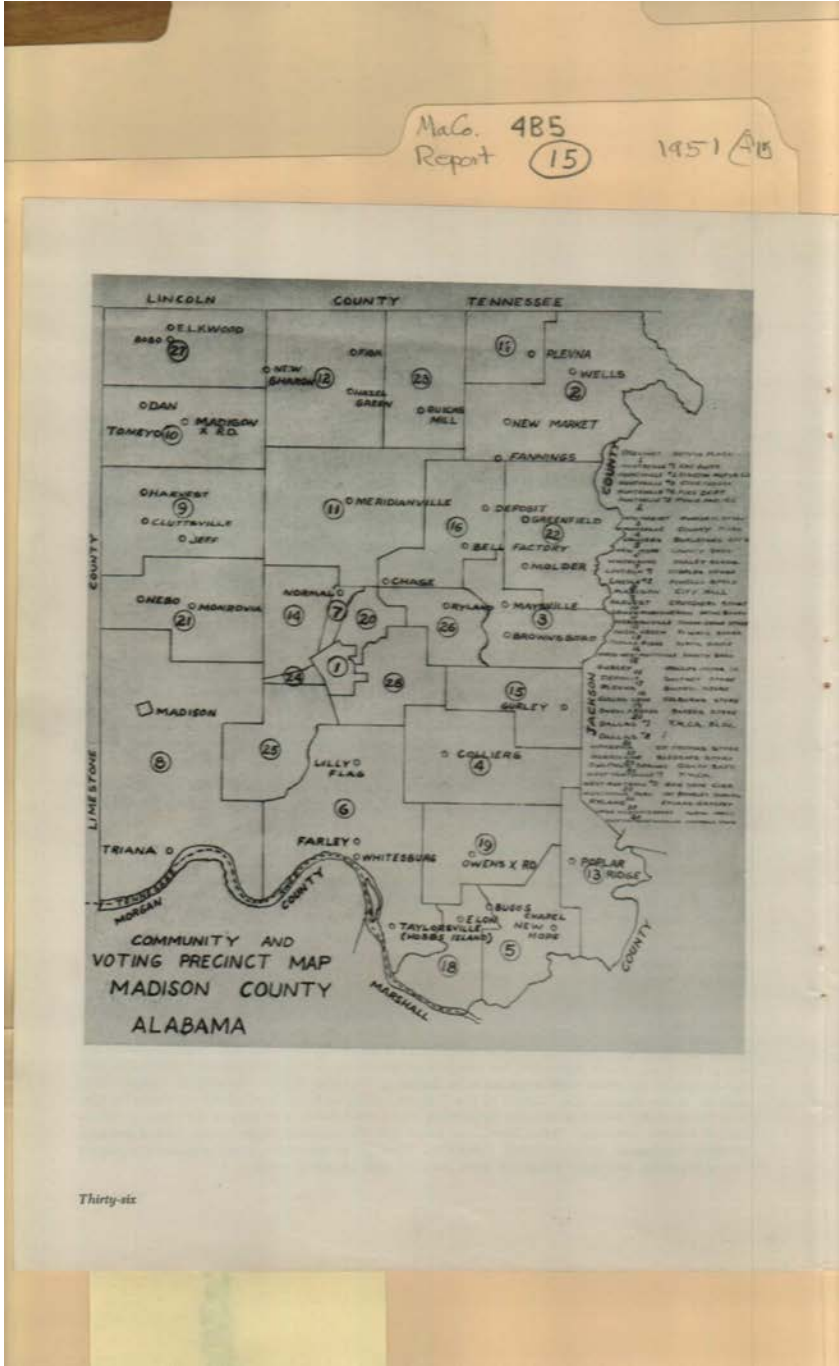
booklet

photo

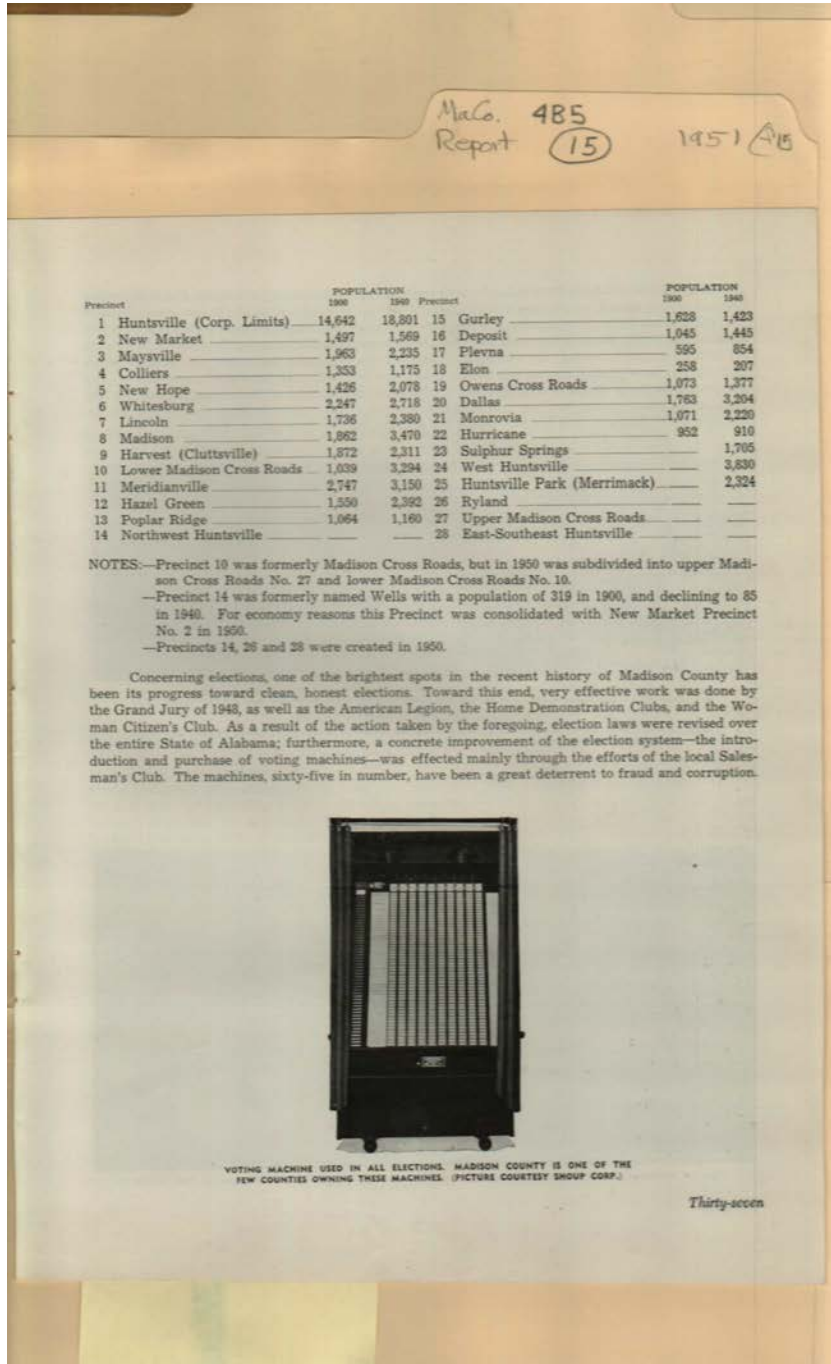
Frances Cabaniss Roberts Collection: Series 4, Subseries B, Box 5, Folder 15

Madison County Report, 1951

Image 34 r04b05-15-000-0184 [Contents](#) [Index](#) [About](#)



- Names:** Communities and Voting Precincts
- Places:** Madison County, AL
- Types:** map



Names:

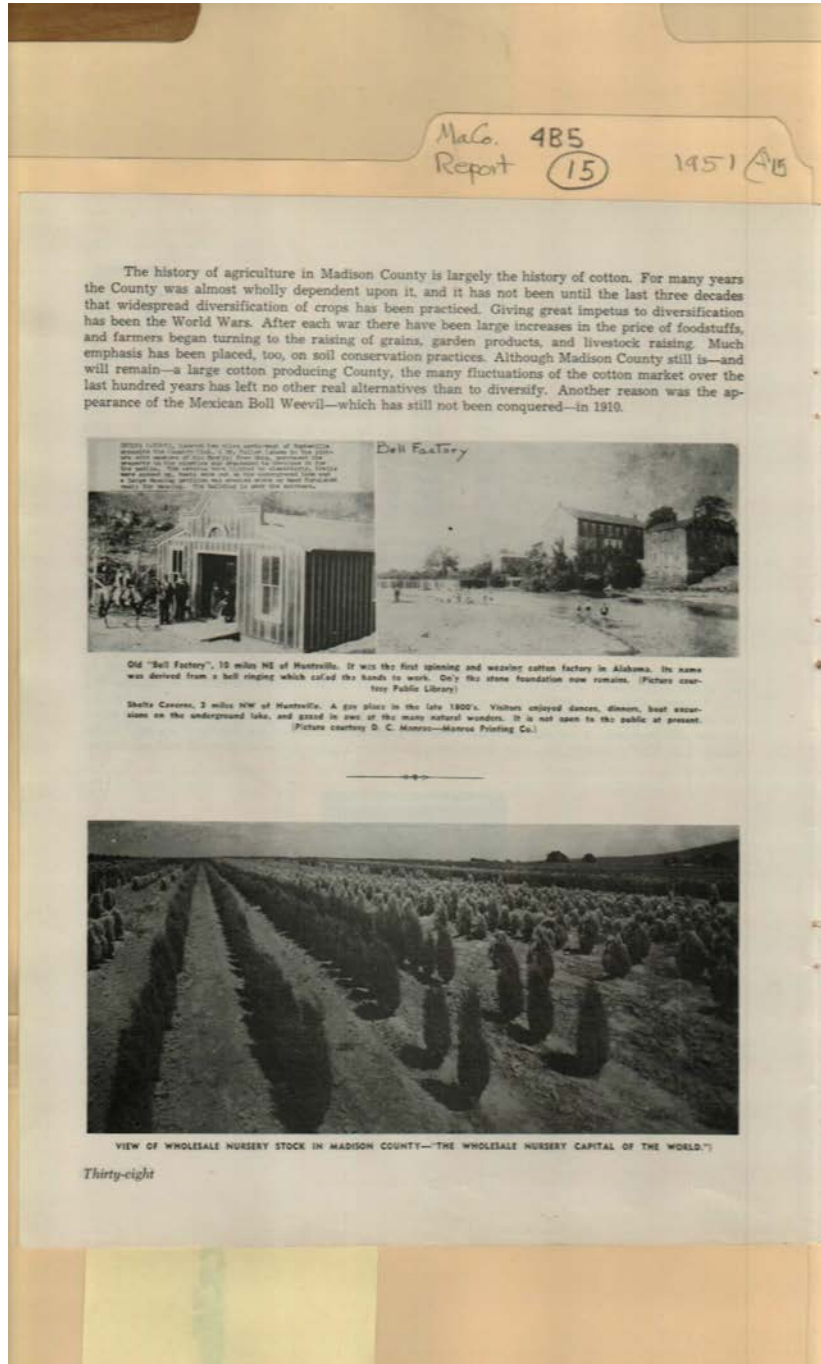
Voting Machine

Places:

Madison County, AL

Types:

photo



Names:

Bell Factory

Nursery Fields

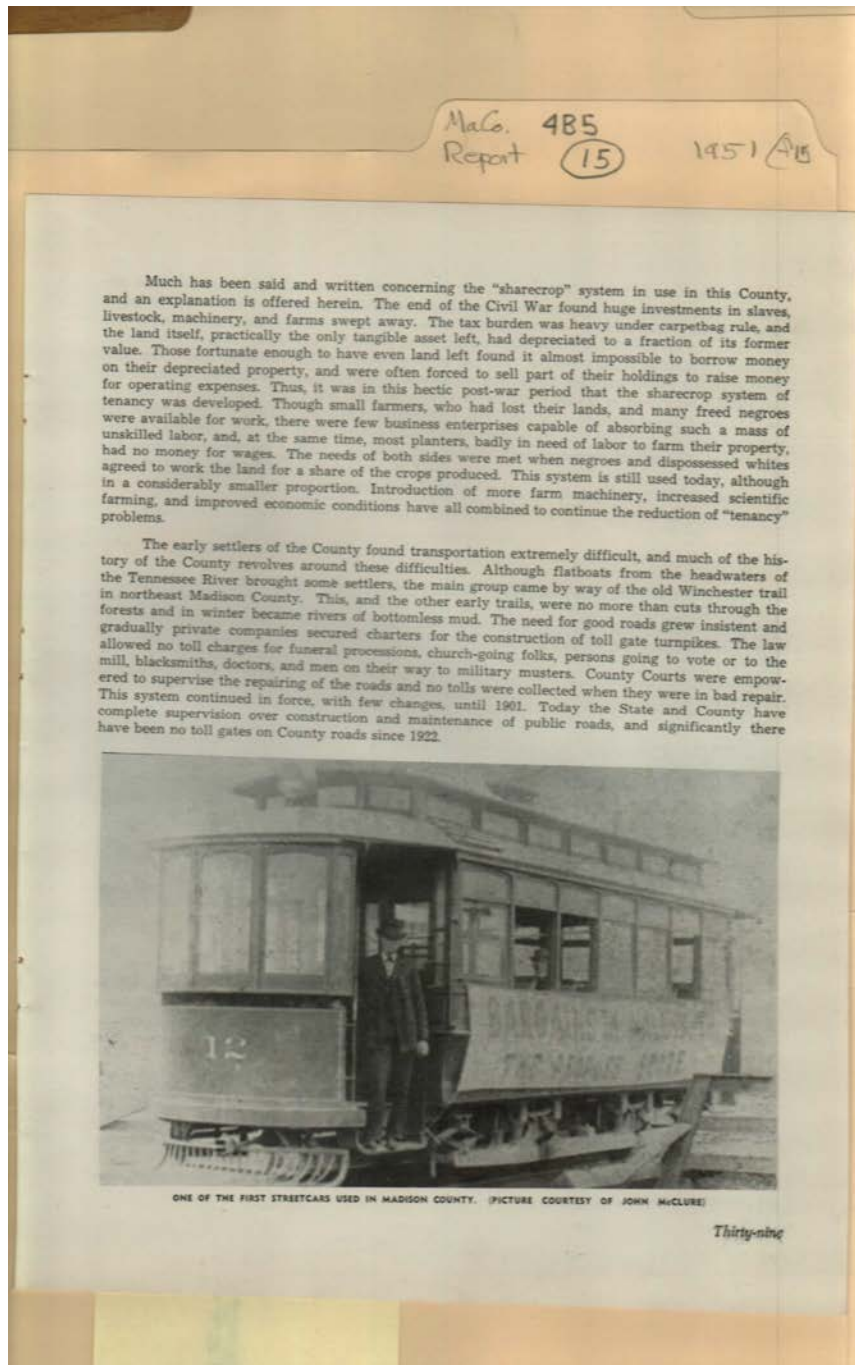
Shelta Caverns

Places:

Madison County, AL

Types:

photo



Names:

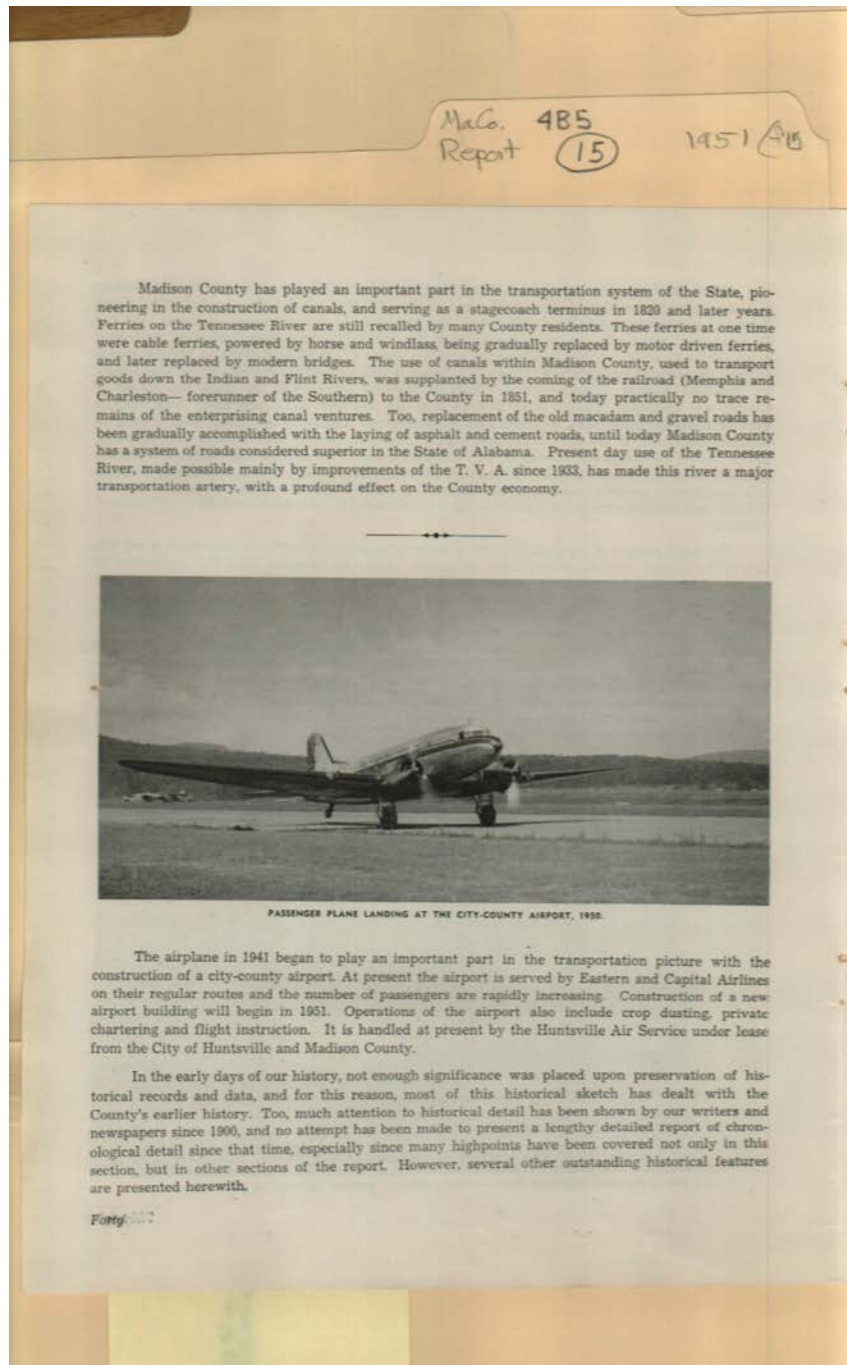
Streetcar

Places:

Madison County, AL

Types:

photo



Names:

City-County Airport

Places:

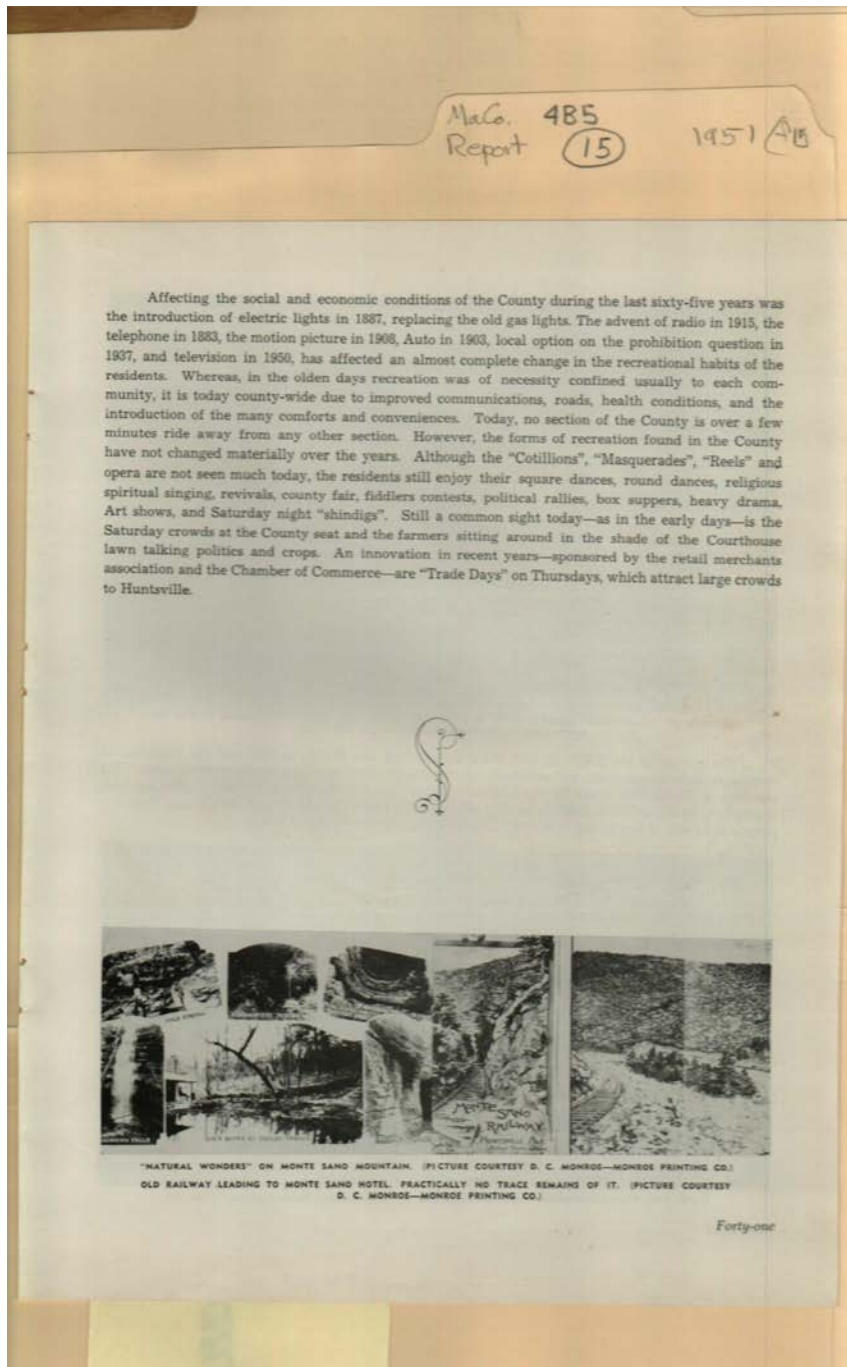
Madison County, AL

Types:

photo

Dates:

1950



Names:

Natural Wonders on
Monte Sano

Places:

Madison County, AL

Types:

photo

Frances Cabaniss Roberts Collection: Series 4, Subseries B, Box 5, Folder 15
Madison County Report, 1951

Image 40 r04b05-15-000-0190 [Contents](#) [Index](#) [About](#)



Names:

Monte Sano
Barbeque

Monte Sano View

Places:

Madison County, AL

Types:

photo



Names:

Monte Sano
Recreation Center

Opera House
Opening

Places:

Madison County, AL

Types:

photo

Dates:

Aug 14, 1900

MaCo. 485
Report (15) 1951 48


Reference to the population growth table below indicates that Madison County has never been a "boom county", as its growth has been gradual and steady, with the exception of the first twenty-two years of its history, during which time the County showed remarkable growth. It is notable that wherever the citizens of the County have built—either privately or publicly—they have built for permanence. With a solid foundation of stable, conservation, and 99% native-born American citizens, continued progress is assured.

Evidencing the growth of the County are the following census figures:

Year	Population	Per Cent Increase	Year	Population	Per Cent Increase
1809	2,545		1880	37,625	20.33
1810	4,699	84.64	1890	38,119	1.31
1820	17,481	272.01	1900	43,702	14.64
1830	27,990	60.12	1910	47,041	7.64
1840	25,706	- 8.94	1920	51,268	8.92
1850	26,427	2.81	1930	64,837	26.68
1860	26,451	.09	1940	66,333	2.08
1870	31,287	18.21	1950	73,032	10.09

Note: The increase for the last half century was nearly 70%, but if the current trend continues, it is quite probable that the County will have a population of 150,000 by the end of the present century, with the County seat of Huntsville having a population of over 40,000.

Along with the years, and to current buildings, the materials and equipment—many produced locally—that go into buildings, are for permanence and comfortable living, as well as buildings pleasing to the eye. Dwellings today and in recent years are single family homes, duplex houses, or apartment houses. As to the style of architecture, they are usually today in harmony with surrounding buildings. Modern homes and buildings blend in well with ante bellum homes and older brick



LOSS OF THE NOTED HUNTSVILLE HOTEL BY FIRE IN 1910. THE HOTEL STOOD WHERE THE PRESENT HENDERSON NATIONAL BANK NOW IS. (PICTURE COURTESY JOHN McCLURE)

Forty-four

Names:

Huntsville Hotel Fire

McClure, John

Places:

Madison County, AL

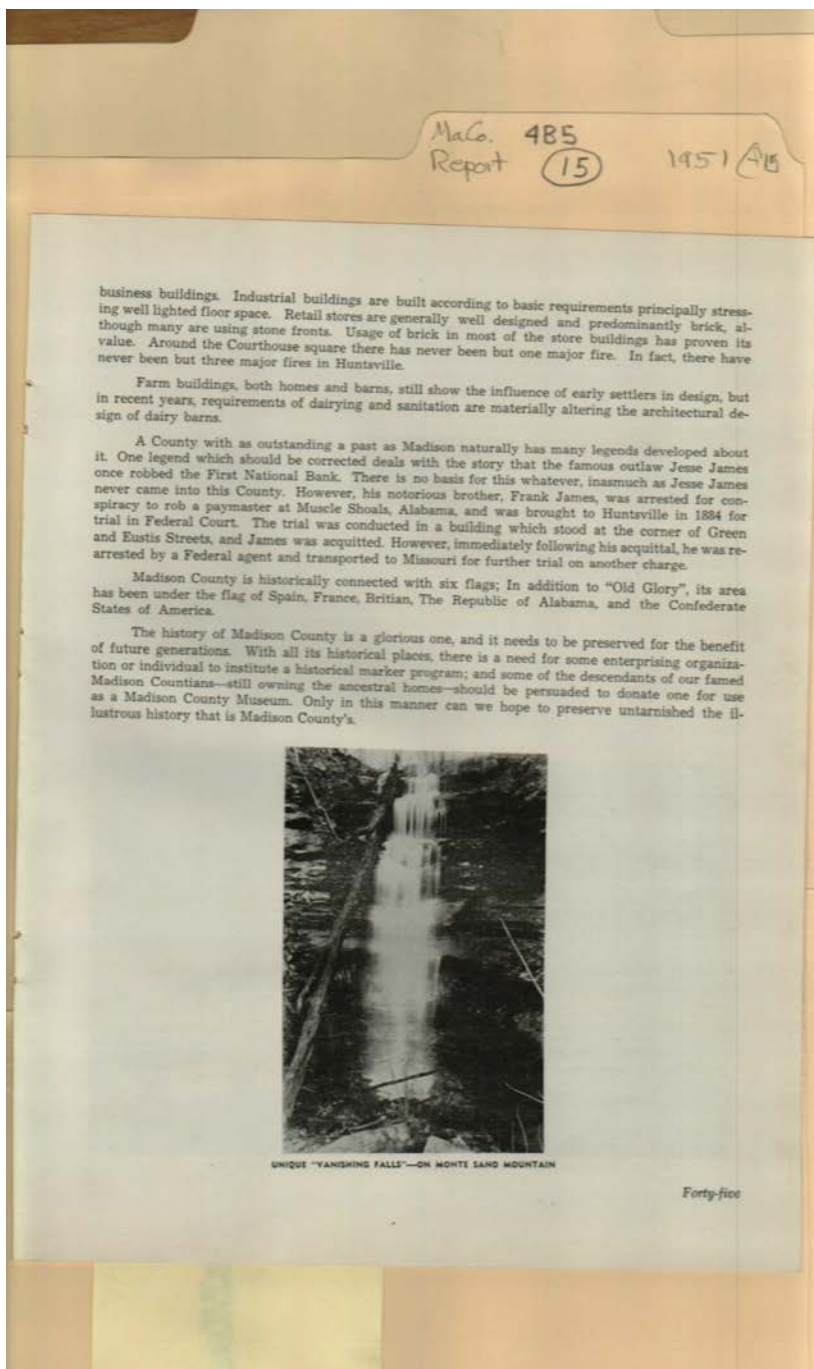
Types:

booklet

photo

Dates:

1910



Names:

James, Frank

James, Jesse

Vanishing Falls

Places:

Madison County, AL

Types:

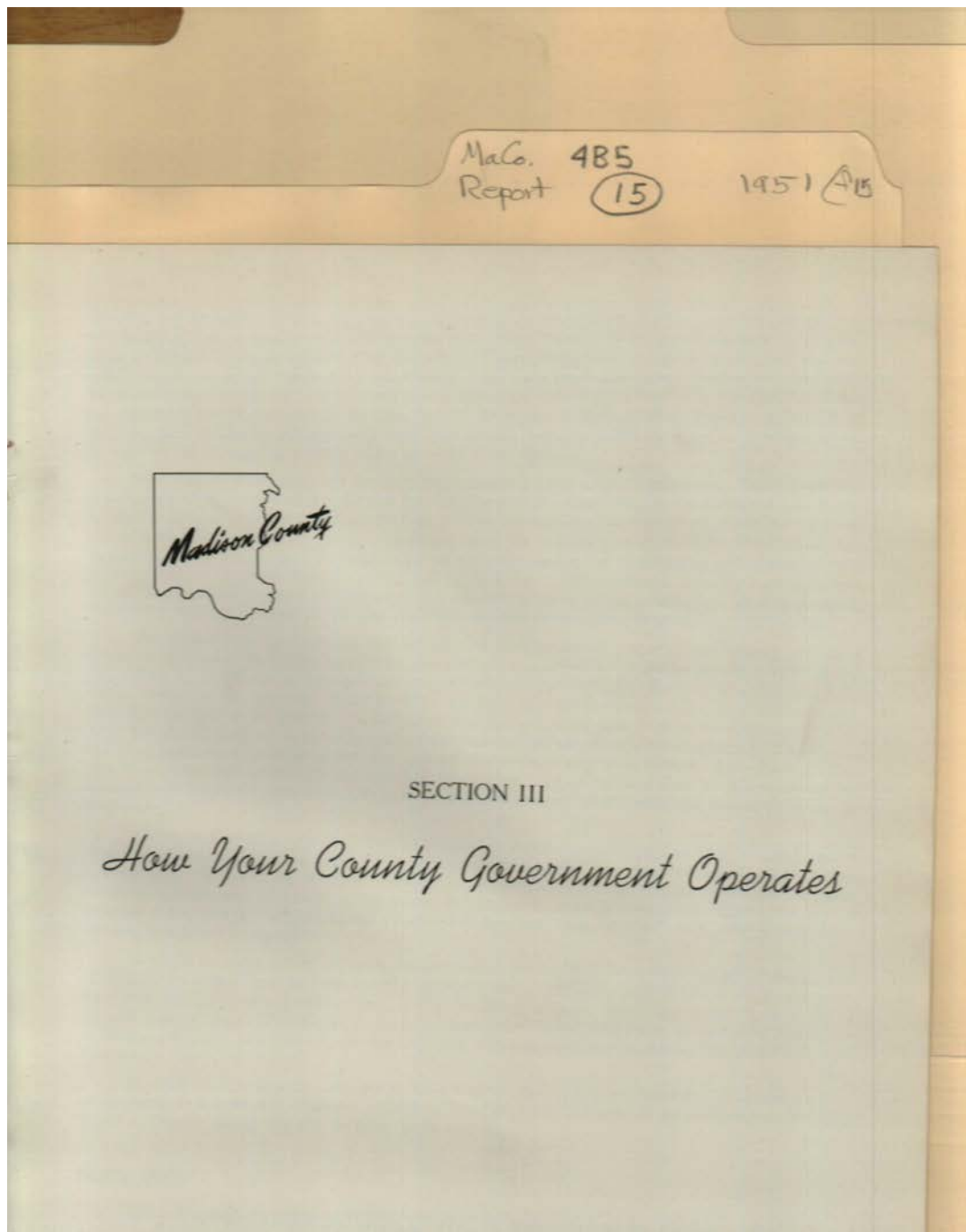
booklet

photo

Frances Cabaniss Roberts Collection: Series 4, Subseries B, Box 5, Folder 15

Madison County Report, 1951

Image 44 r04b05-15-000-0195 [Contents](#) [Index](#) [About](#)



Names:

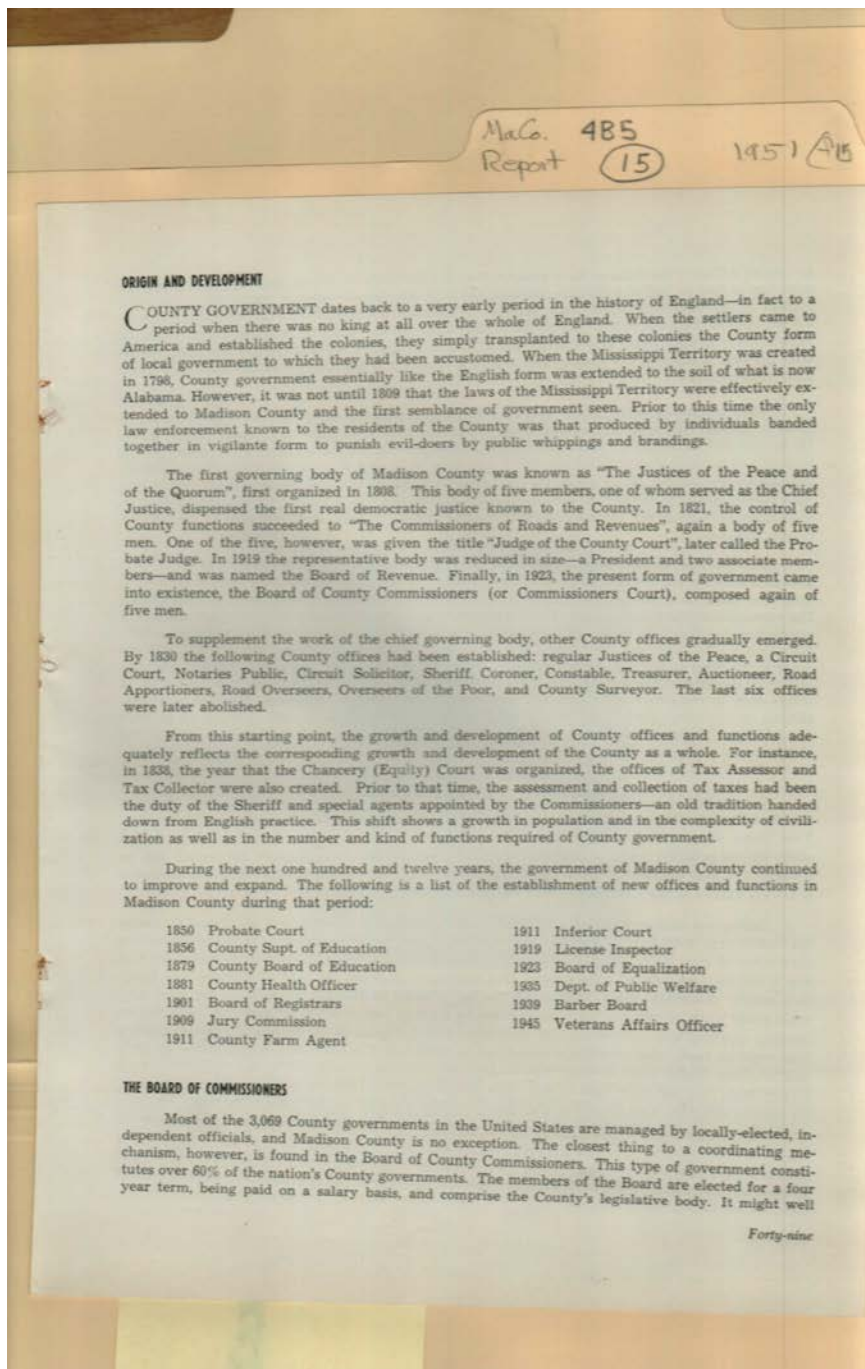
County Government
Operations

Places:

Madison County, AL

Types:

booklet



Names:

Board of
Commissioners

Places:

Madison County, AL

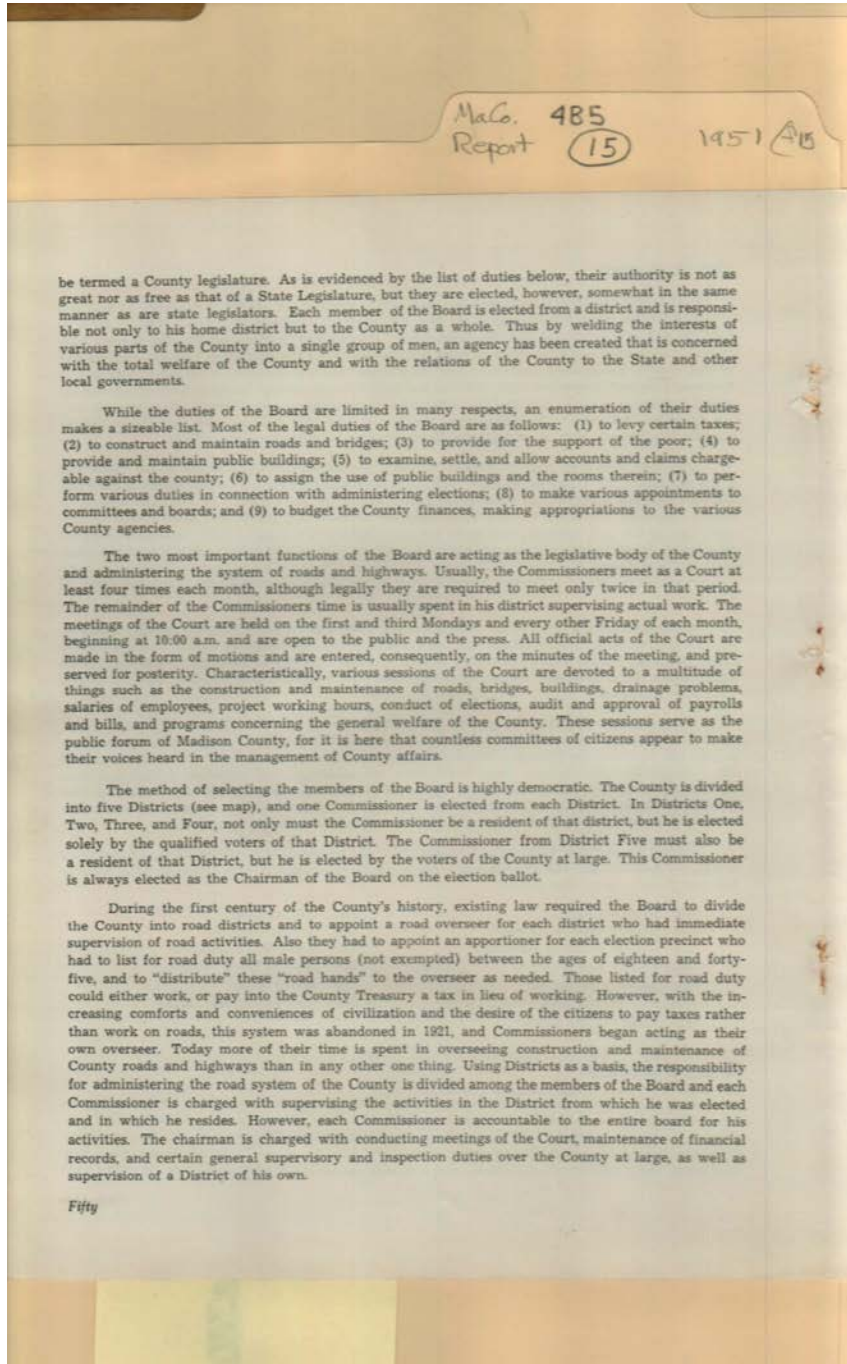
Types:

booklet

Frances Cabaniss Roberts Collection: Series 4, Subseries B, Box 5, Folder 15

Madison County Report, 1951

Image 46 r04b05-15-000-0197 [Contents](#) [Index](#) [About](#)



Names:

Board of
Commissioners

Places:

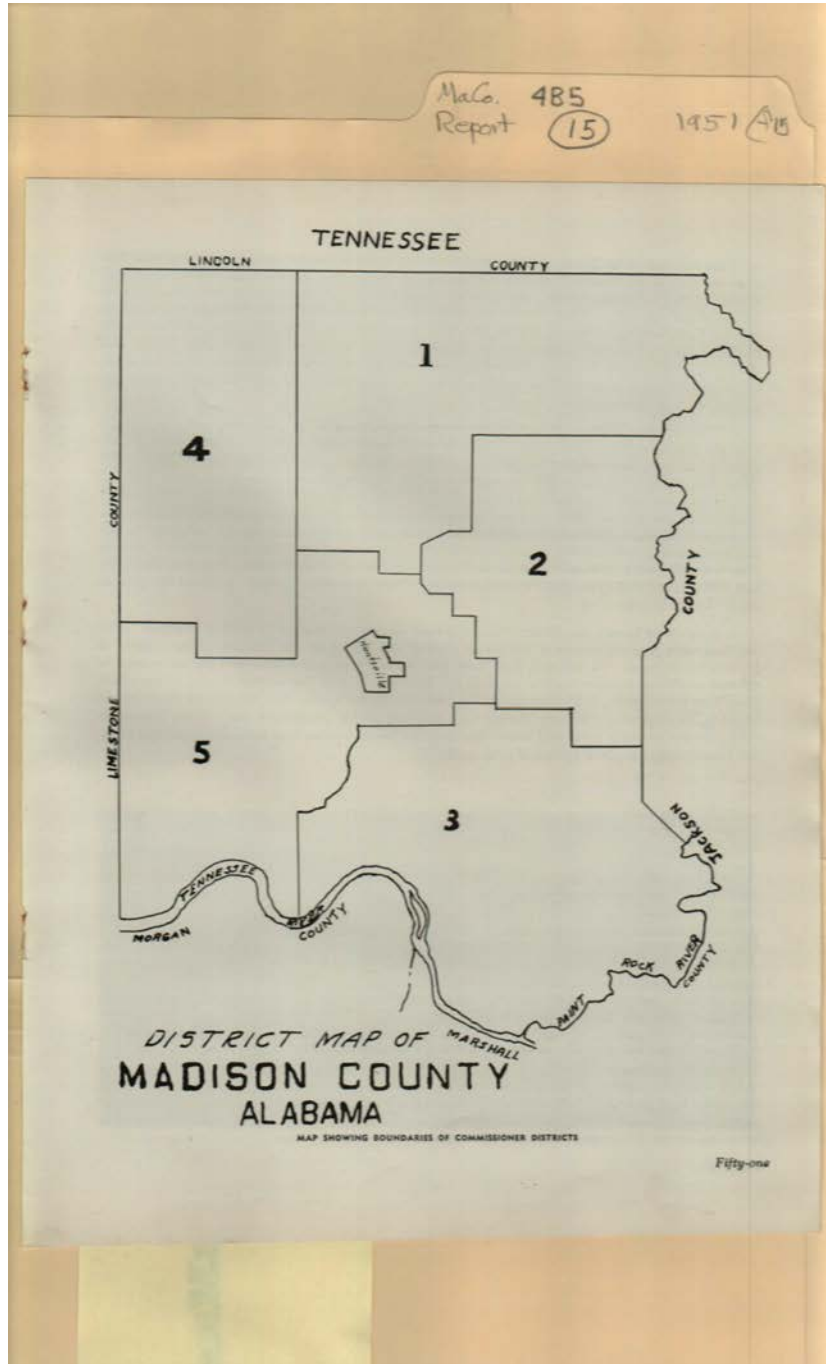
Madison County, AL

Types:

booklet

Madison County Report, 1951

Image 47 r04b05-15-000-0198 [Contents](#) [Index](#) [About](#)



Names:

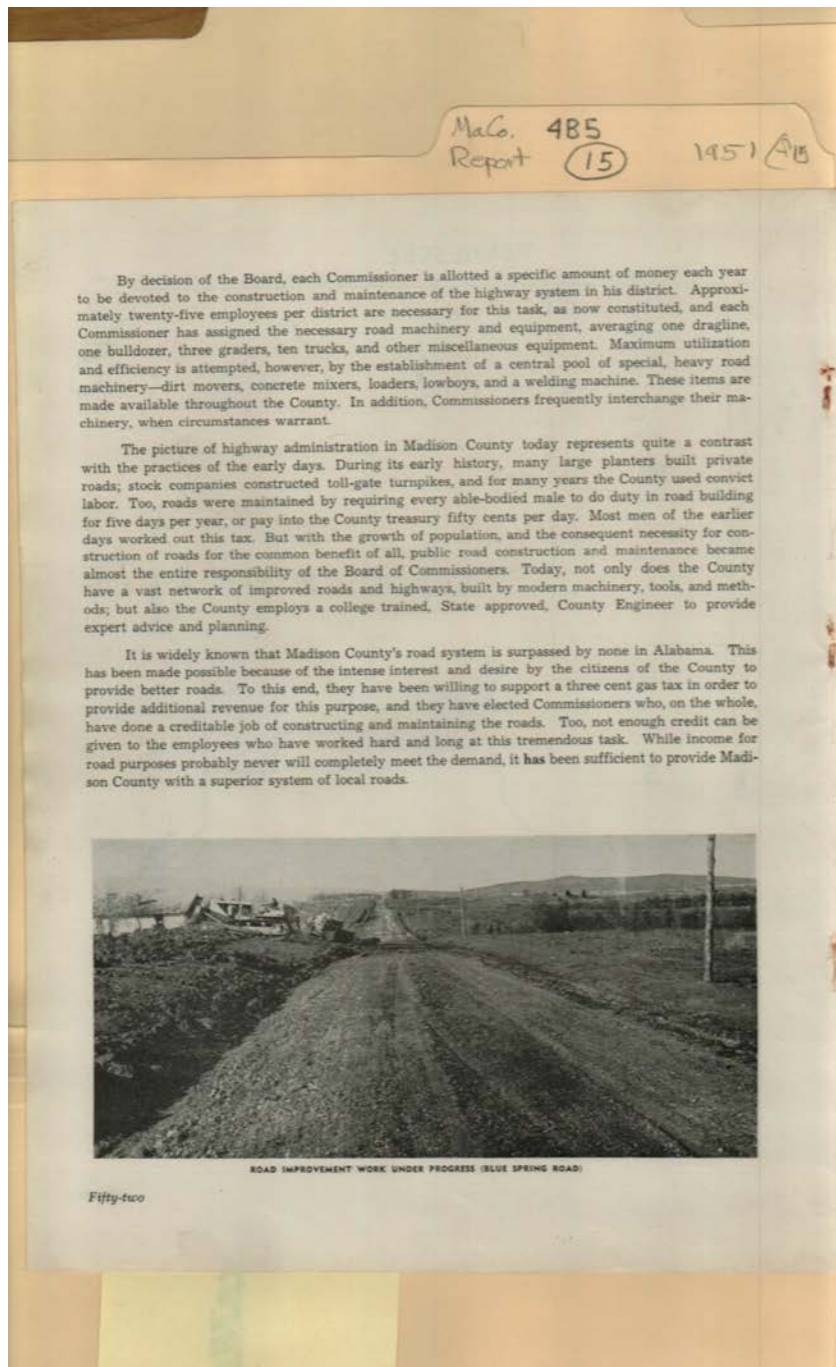
County Districts

Places:

Madison County, AL

Types:

map



Names:


Road Improvements

Places:

Madison County, AL

Types:

photo



Names:

Boat Harbor
Construction

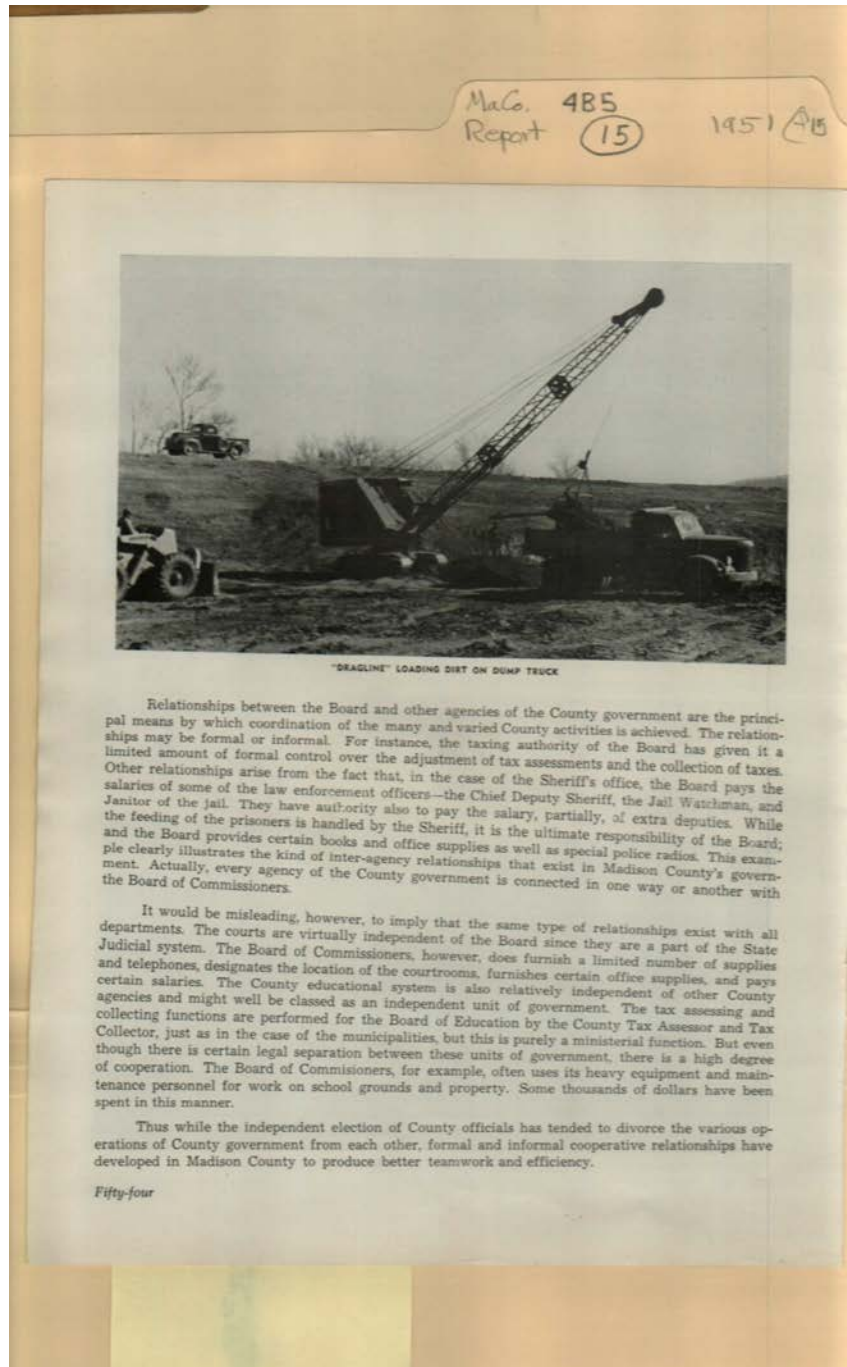
Road Improvements

Places:

Madison County, AL

Types:

photo



Names:

Heavy Construction

Places:

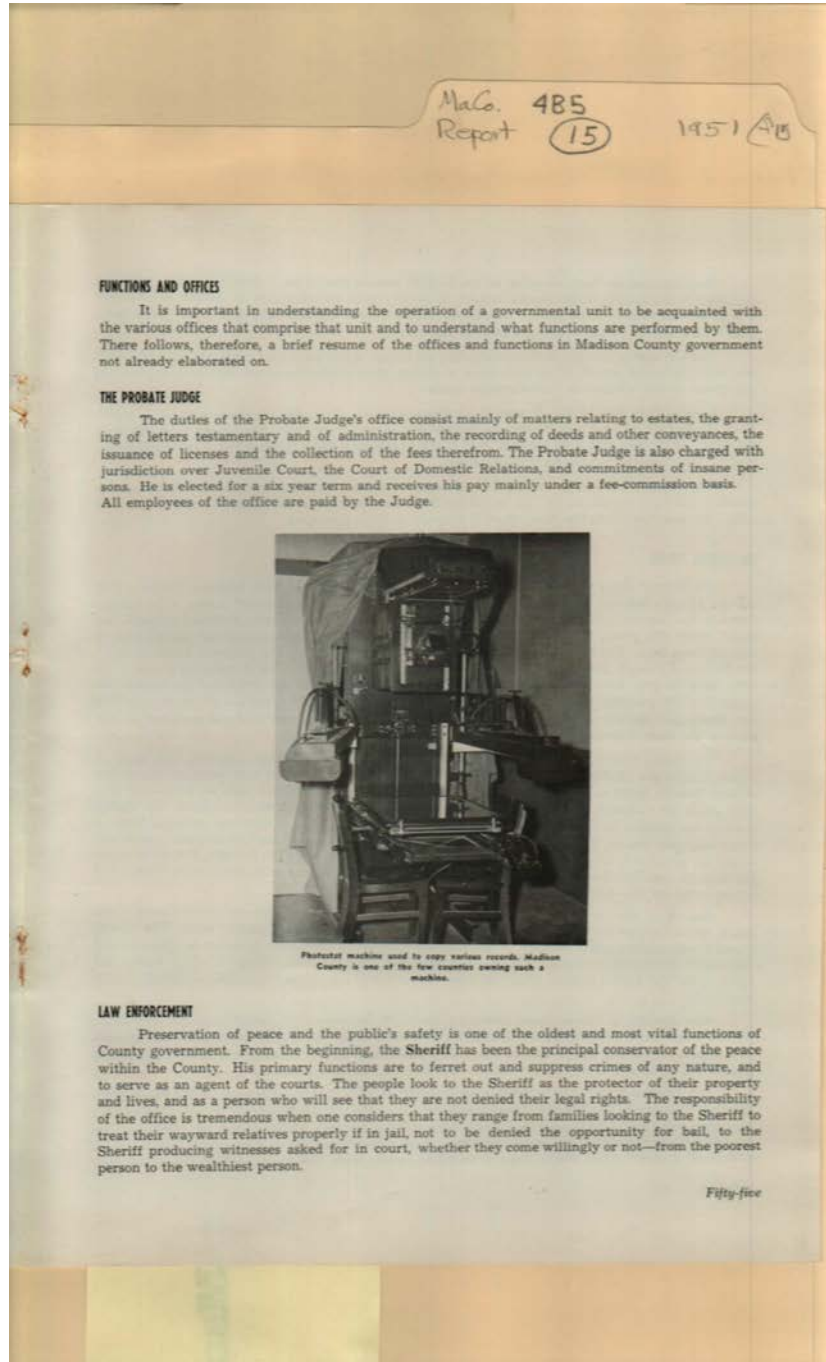
Madison County, AL

Types:

photo

Frances Cabaniss Roberts Collection: Series 4, Subseries B, Box 5, Folder 15
Madison County Report, 1951

Image 51 r04b05-15-000-0202 [Contents](#) [Index](#) [About](#)



Names:

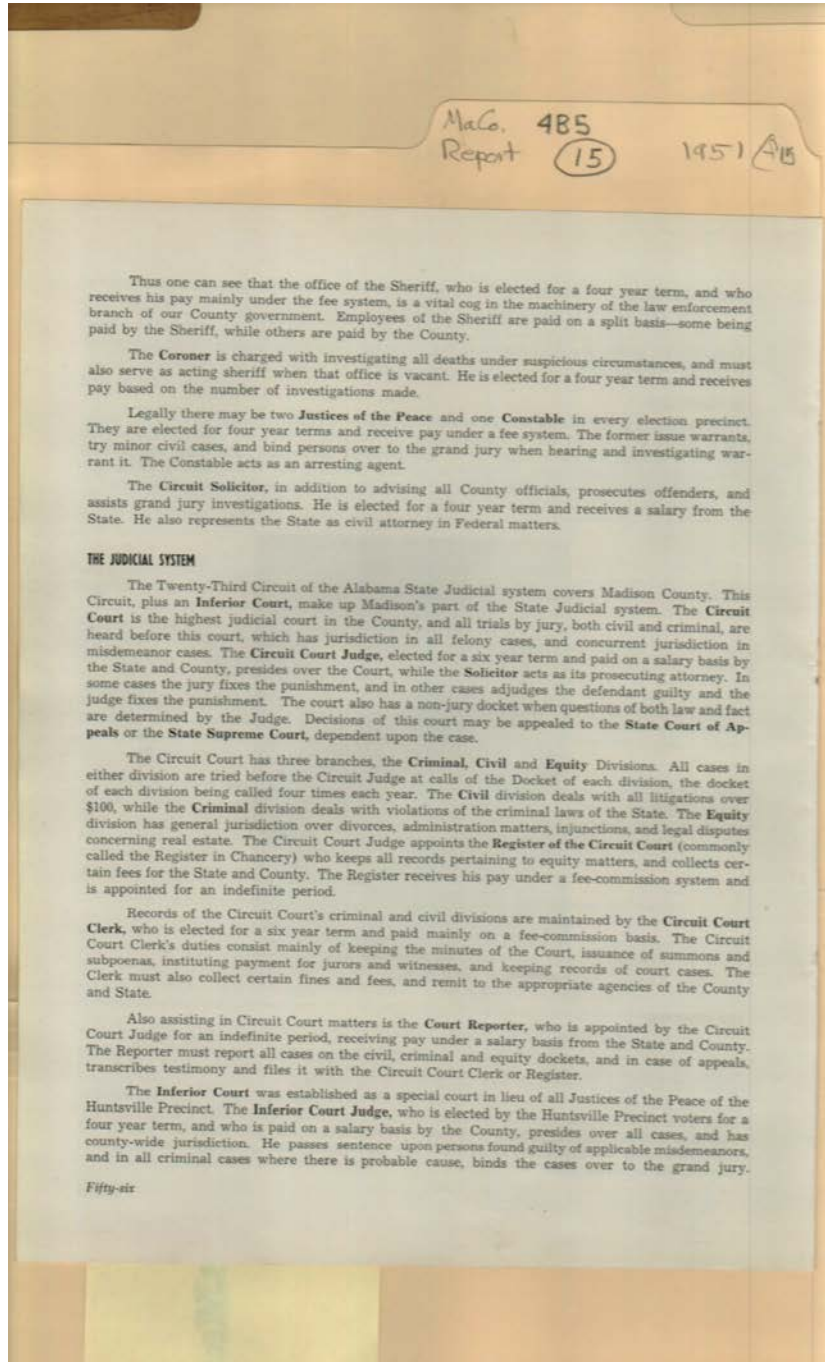
Photostat Machine

Places:

Madison County, AL

Types:

photo



Names:

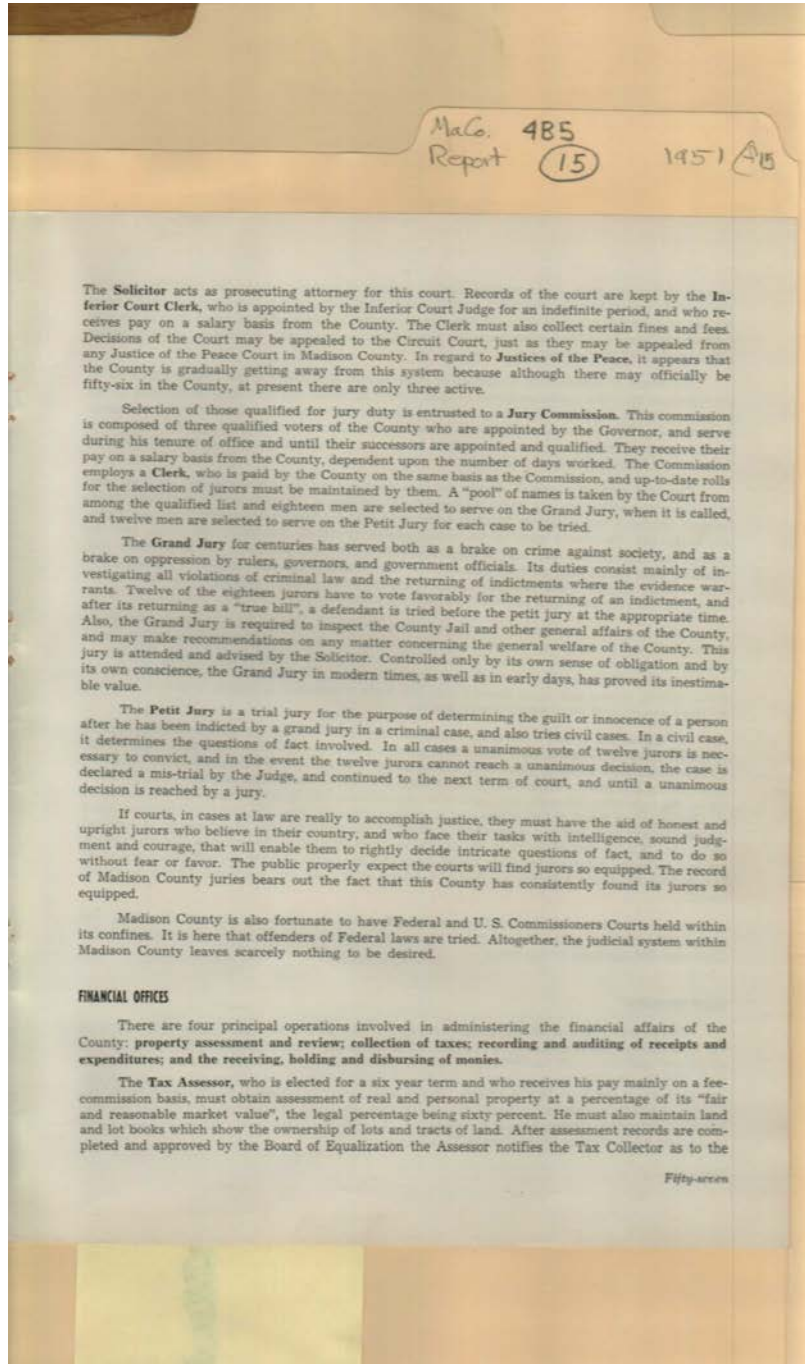
Judicial System

Places:

Madison County, AL

Types:

booklet



Names:

Financial Offices

Places:

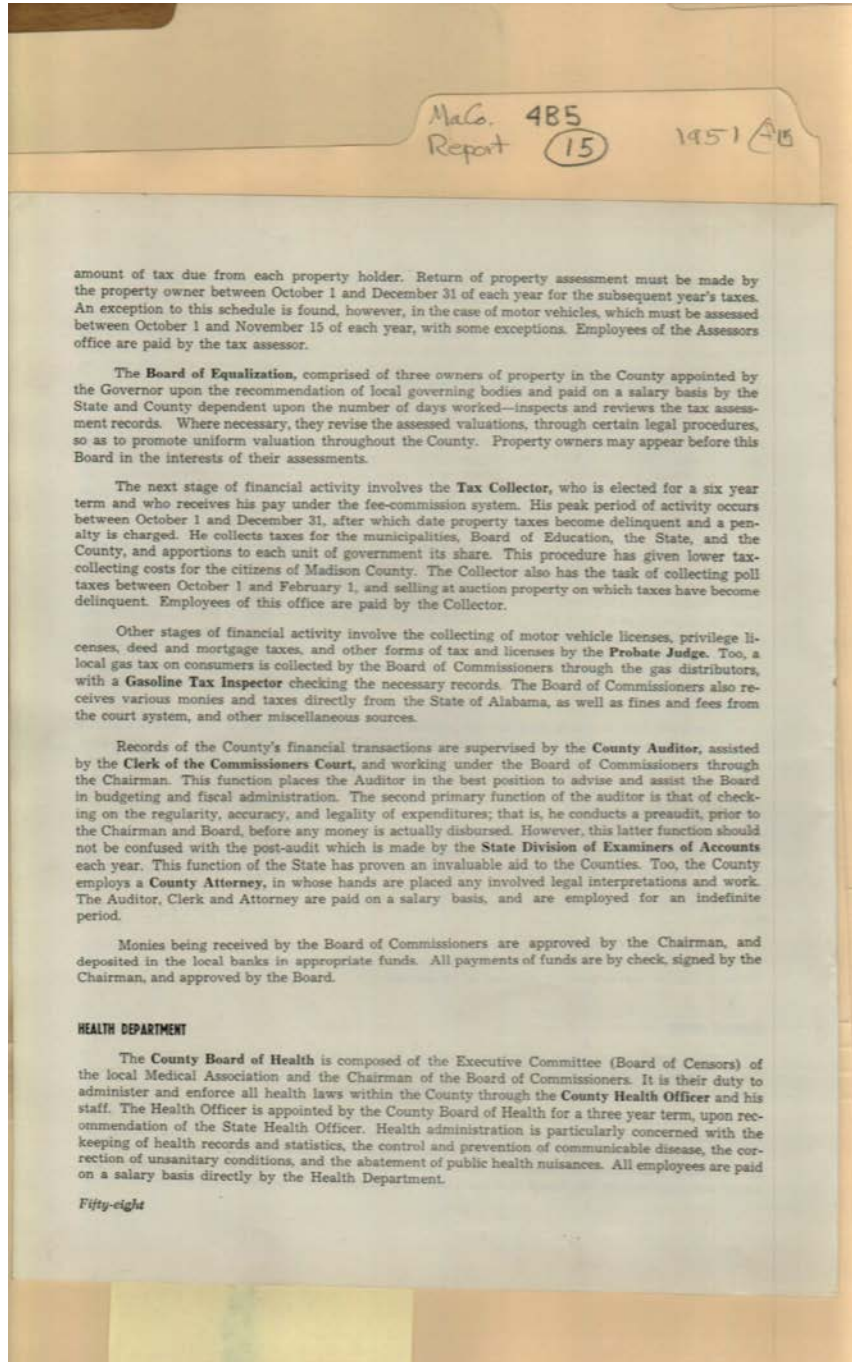
Madison County, AL

Types:

booklet

Frances Cabaniss Roberts Collection: Series 4, Subseries B, Box 5, Folder 15
Madison County Report, 1951

Image 54 r04b05-15-000-0205 [Contents](#) [Index](#) [About](#)



Names:

Health Department

Places:

Madison County, AL

Types:

booklet

Mad. Co. 485
Report (15) 1951 AB

WELFARE DEPARTMENT

The County Board of Public Welfare is composed of seven persons appointed by the Board of Commissioners, and also usually includes a member of the latter in the total. Too, the City Governing Body has equal authority in selecting the membership of the Welfare Board, and customarily one of the city governing body serves as a member of this Board. The Welfare Director is appointed by the Welfare Board, subject to qualifications prescribed by the State Board of Public Welfare, and her tenure is at the pleasure of the County Welfare Board. It is her duty, along with her staff, to administer the Welfare laws. The duties primarily consist of administering the principal relief activities of the County, such as relief to persons in need of assistance; performance of family welfare services, the care of dependent, neglected, delinquent, and otherwise handicapped children; and the investigation of applications for admission to and discharges from institutions providing care and treatment for indigents. All employees are paid on a salary basis directly by the Welfare Department.

EDUCATION

Control of the educational system of Madison County is vested in a five-member Board of Education. This board is elected from districts corresponding to the Commissioners districts, and serve for a six year term. Pay received by the board is so small as not to merit mentioning. They are elected by the qualified voters of the County at large and serve much in the same manner as the Board of Commissioners, inasmuch as they work together for the interests of the entire County, as well as the district which they represent. However, unlike the Board of Commissioners, they are elected on staggered terms, whereas the Board of Commissioners are all elected at the same election. The Board of Education appoints the County Superintendent of Education (the chief executive officer) who, along with the Business Manager—also appointed by the Board—administers the various rules and regulations of the State and County Boards. The Board of Education also appoints, upon recommendation of the various School Patrons, a three-member Board of Trustees (for each school owned by the County), whose duties consist mainly of inspection duties as to the pupils progress.



WEST HUNTSVILLE HIGH SCHOOL (AND UNIVERSITY OF ALABAMA EXTENSION CENTER)

Fifty-nine

Names:

West Huntsville High School

Places:

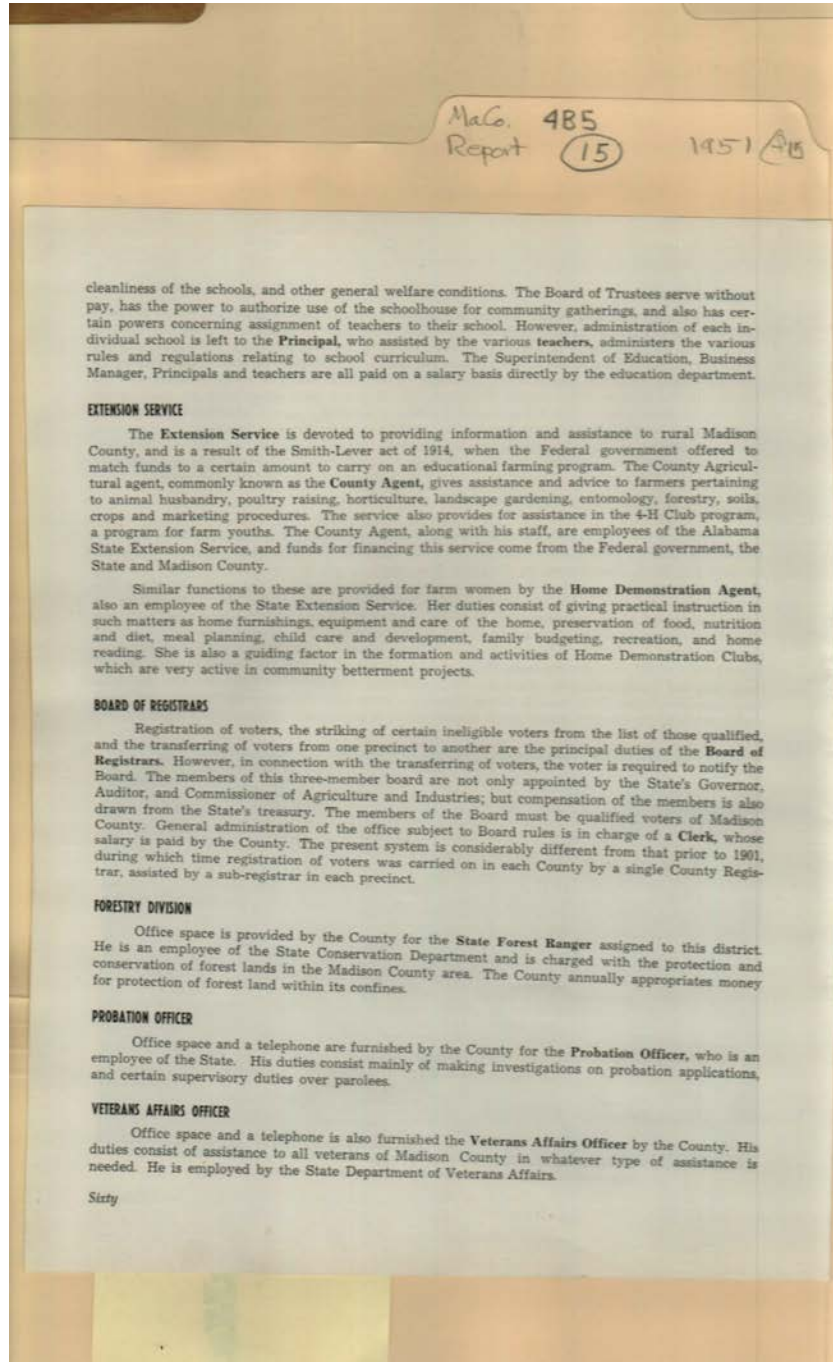
Madison County, AL

Types:

photo

Frances Cabaniss Roberts Collection: Series 4, Subseries B, Box 5, Folder 15
Madison County Report, 1951

Image 56 r04b05-15-000-0207 [Contents](#) [Index](#) [About](#)



Names:

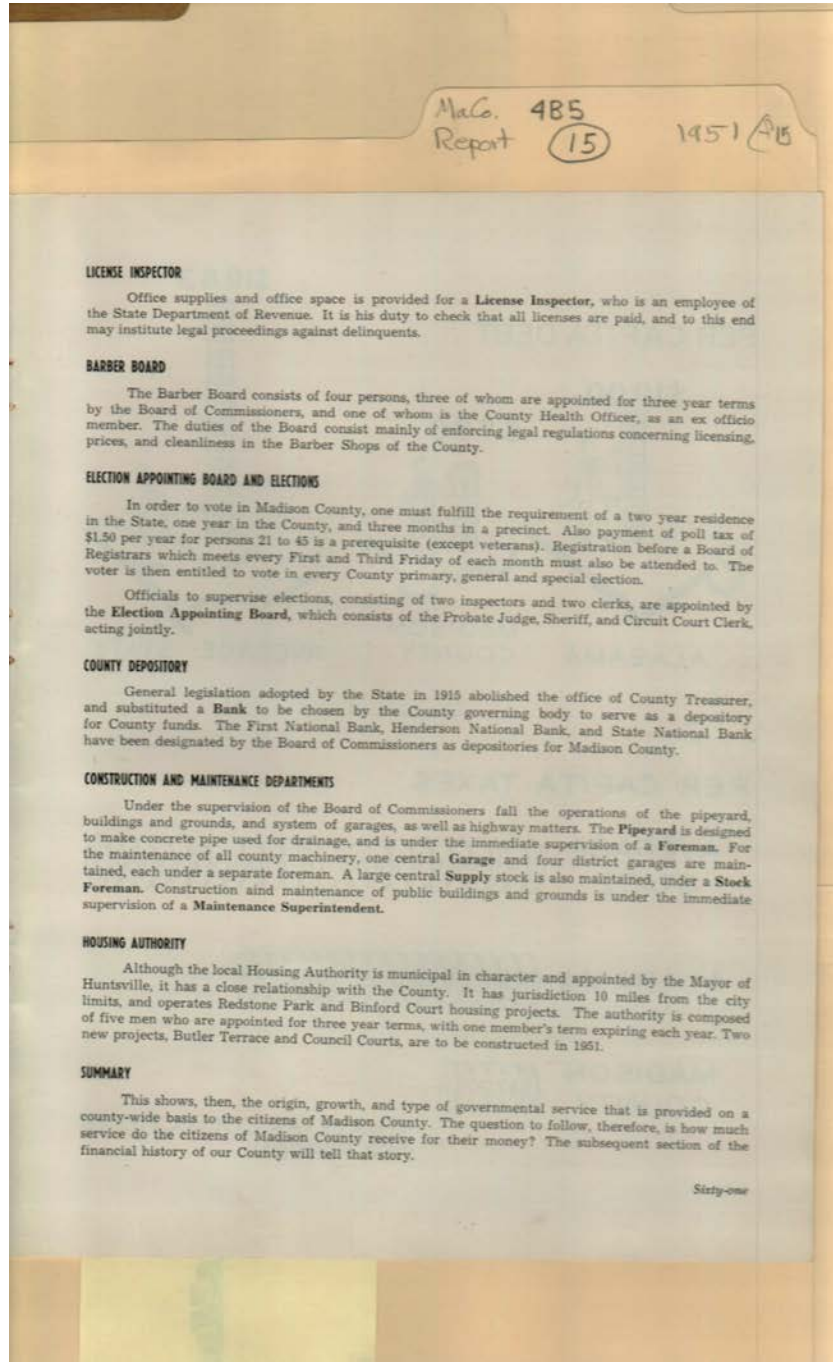
Extension Service

Places:

Madison County, AL

Types:

booklet



Names:

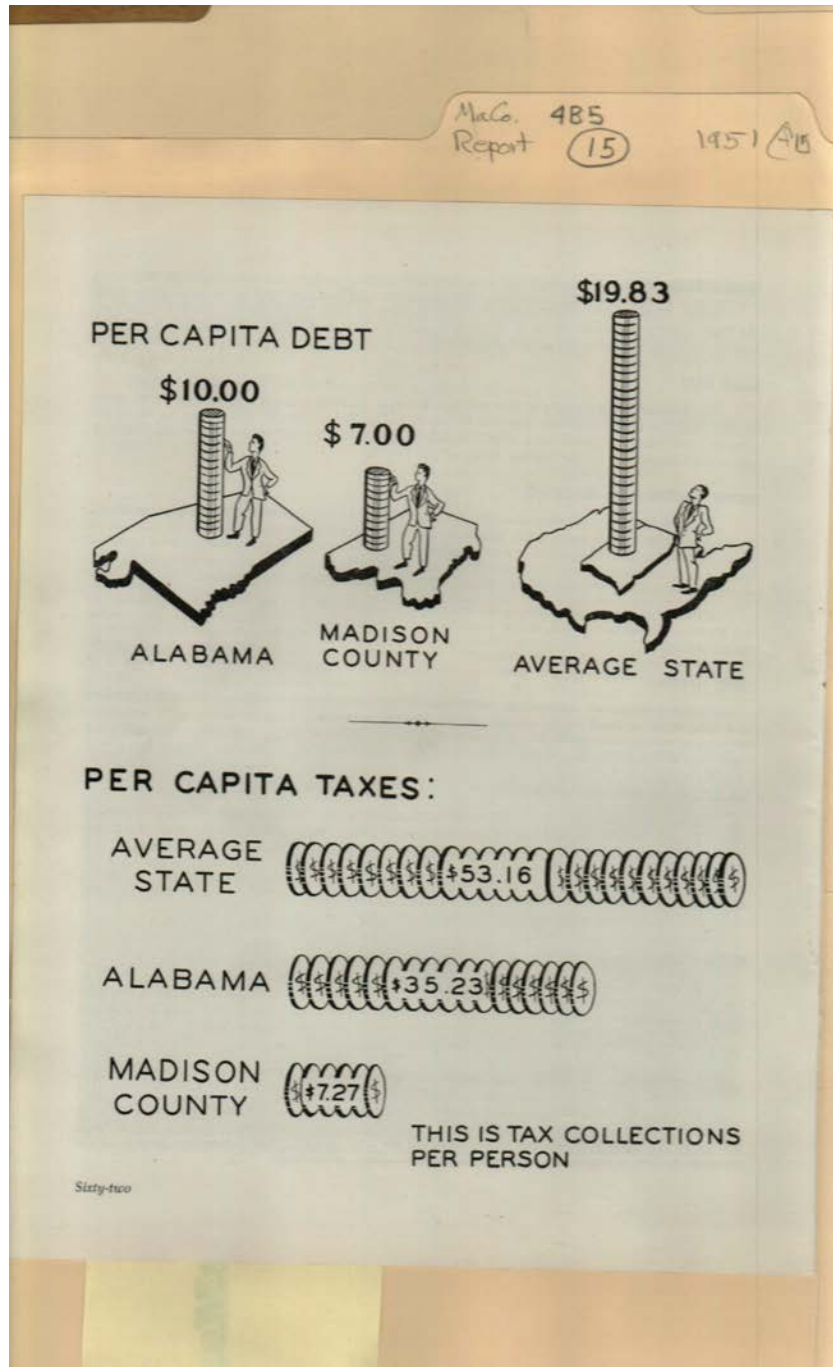
Construction and
Maintenance

Places:

Madison County, AL

Types:

booklet



Names:

Taxes Collected

Places:

Madison County, AL

Types:

illustration



Names:

Typical Views

Places:

Madison County, AL

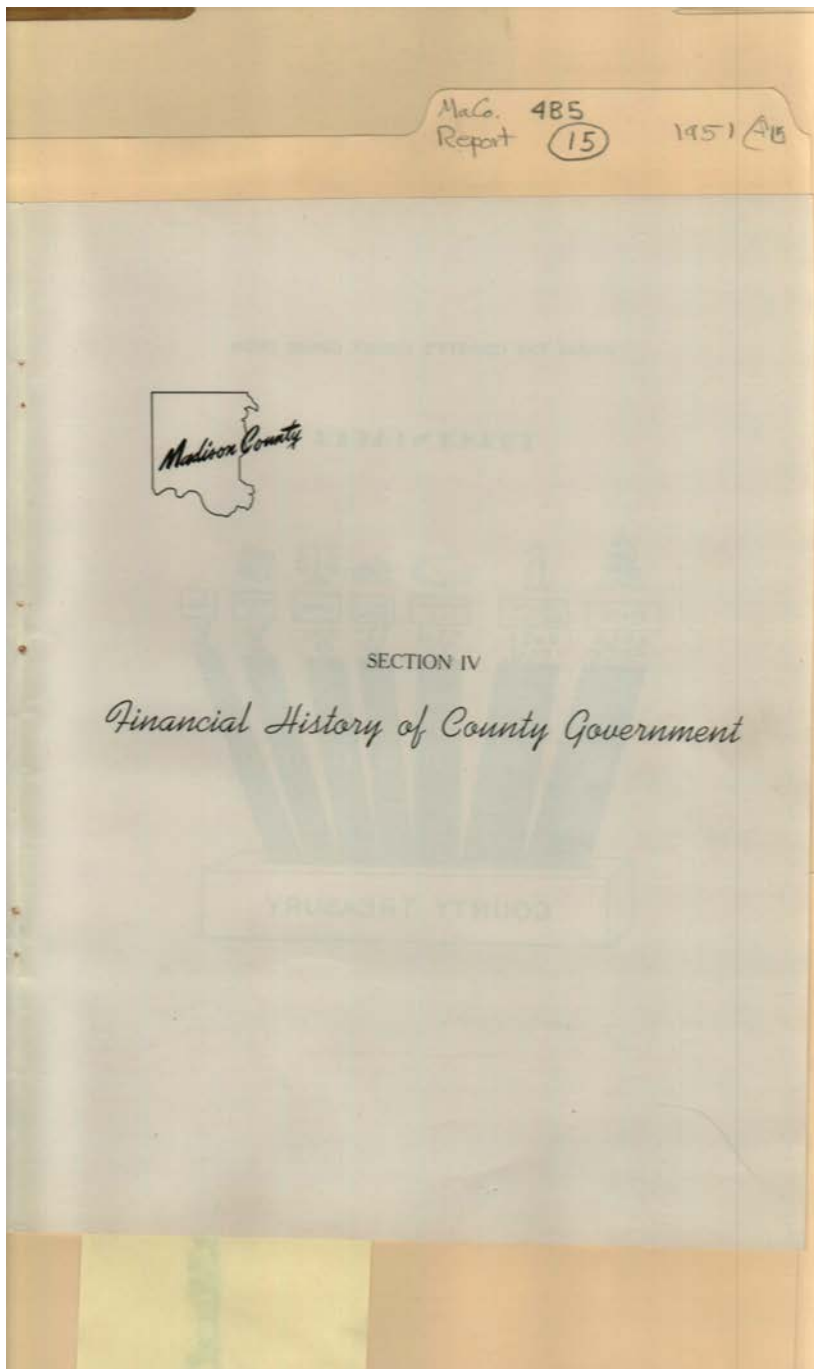
Types:

photo

Frances Cabaniss Roberts Collection: Series 4, Subseries B, Box 5, Folder 15

Madison County Report, 1951

Image 60 r04b05-15-000-0211 [Contents](#) [Index](#) [About](#)



Names:


Financial History of
County

Places:

Madison County, AL

Types:

booklet



Names:

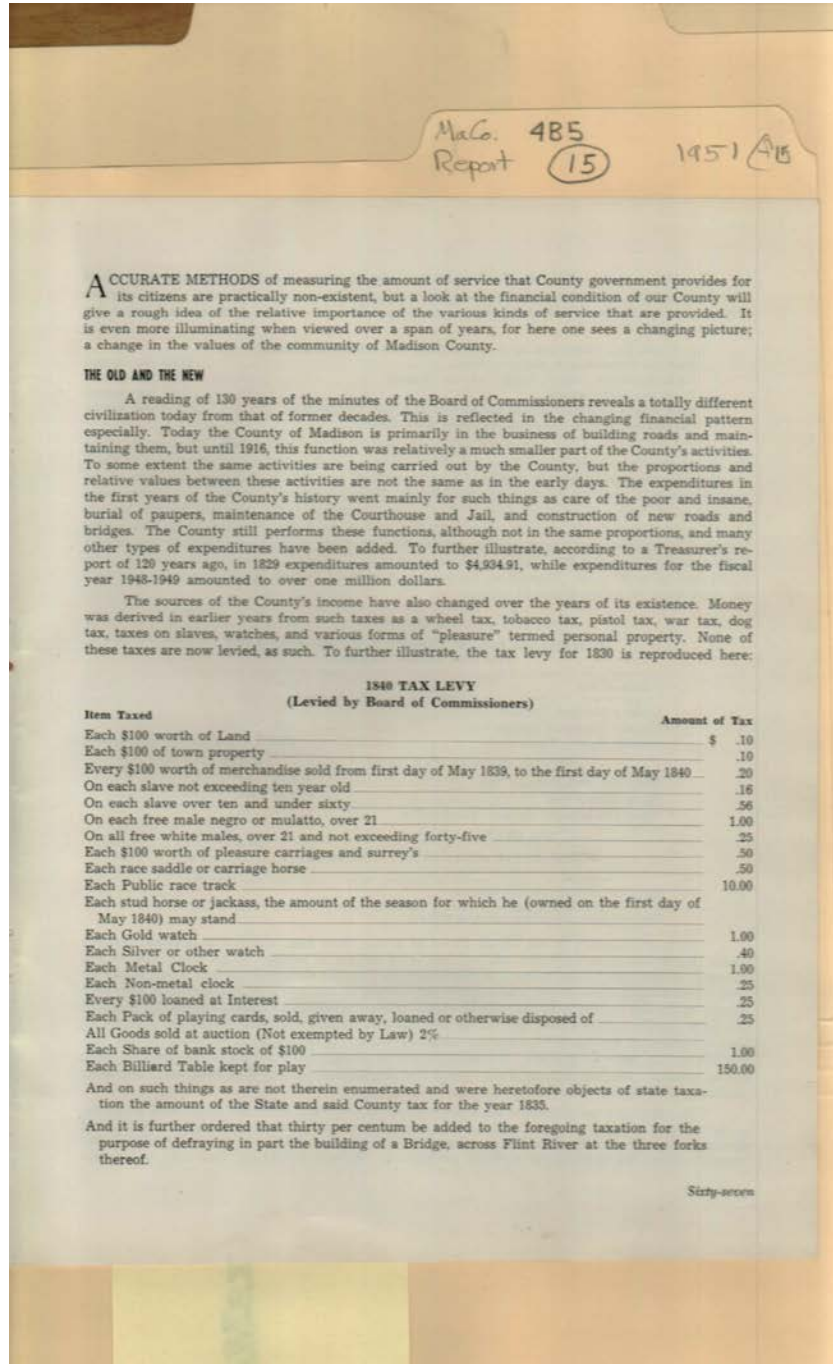
County Expenses

Places:

Madison County, AL

Types:

illustration



Names:

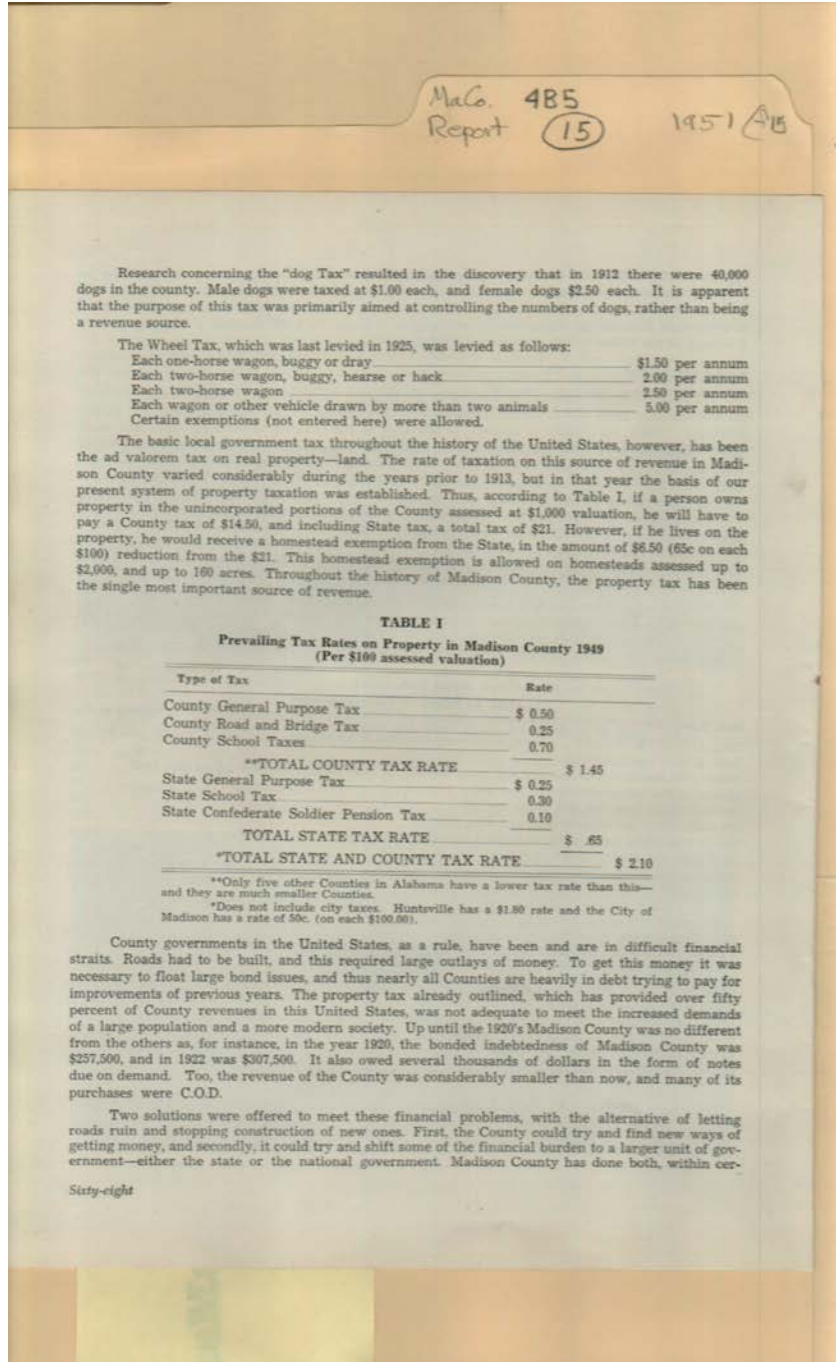
Taxes History

Places:

Madison County, AL

Types:

booklet



Names:

Taxes History

Places:

Madison County, AL

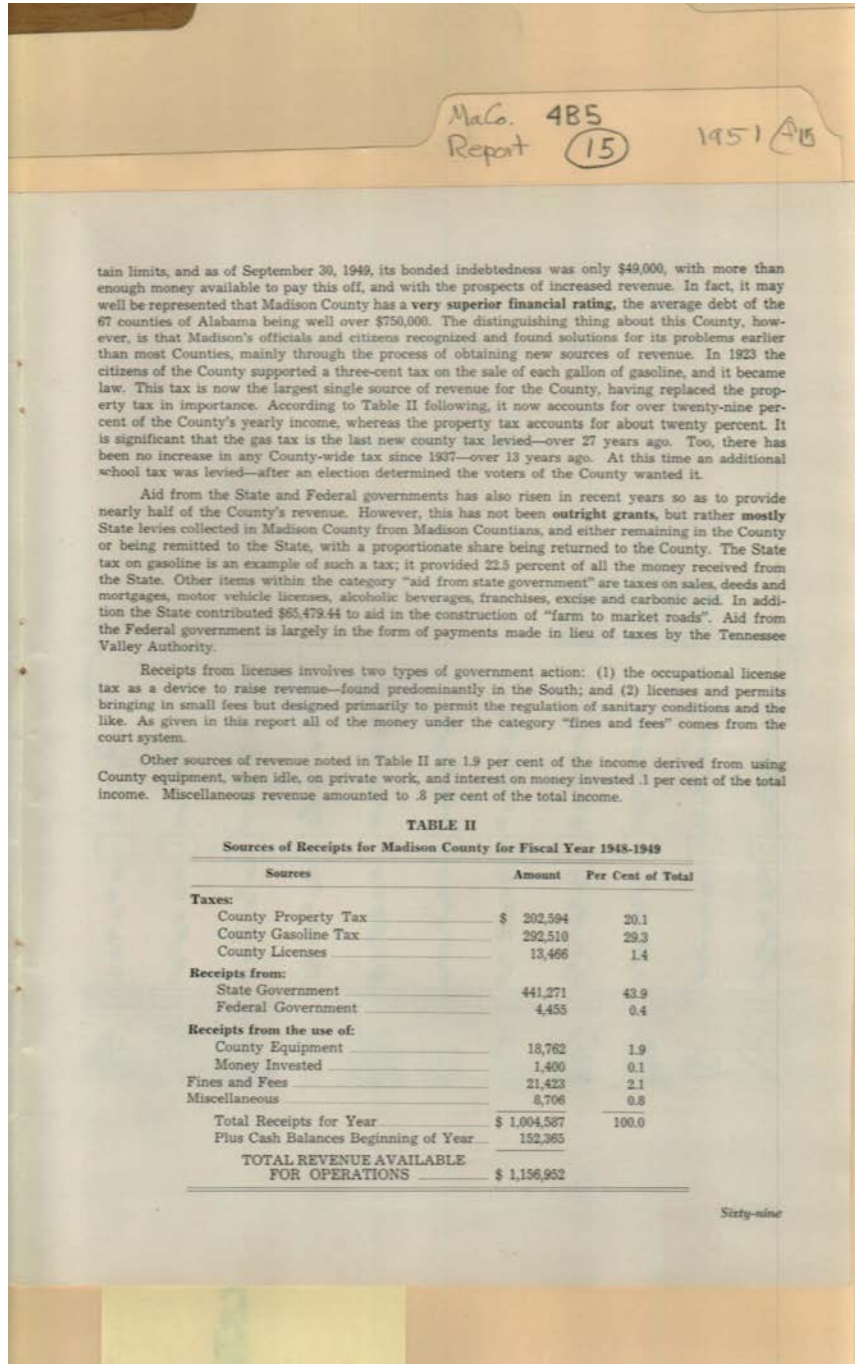
Types:

booklet

Frances Cabaniss Roberts Collection: Series 4, Subseries B, Box 5, Folder 15

Madison County Report, 1951

Image 64 r04b05-15-000-0215 [Contents](#) [Index](#) [About](#)



Names:

Tax Receipts

Places:


Madison County, AL

Types:

booklet

Dates:

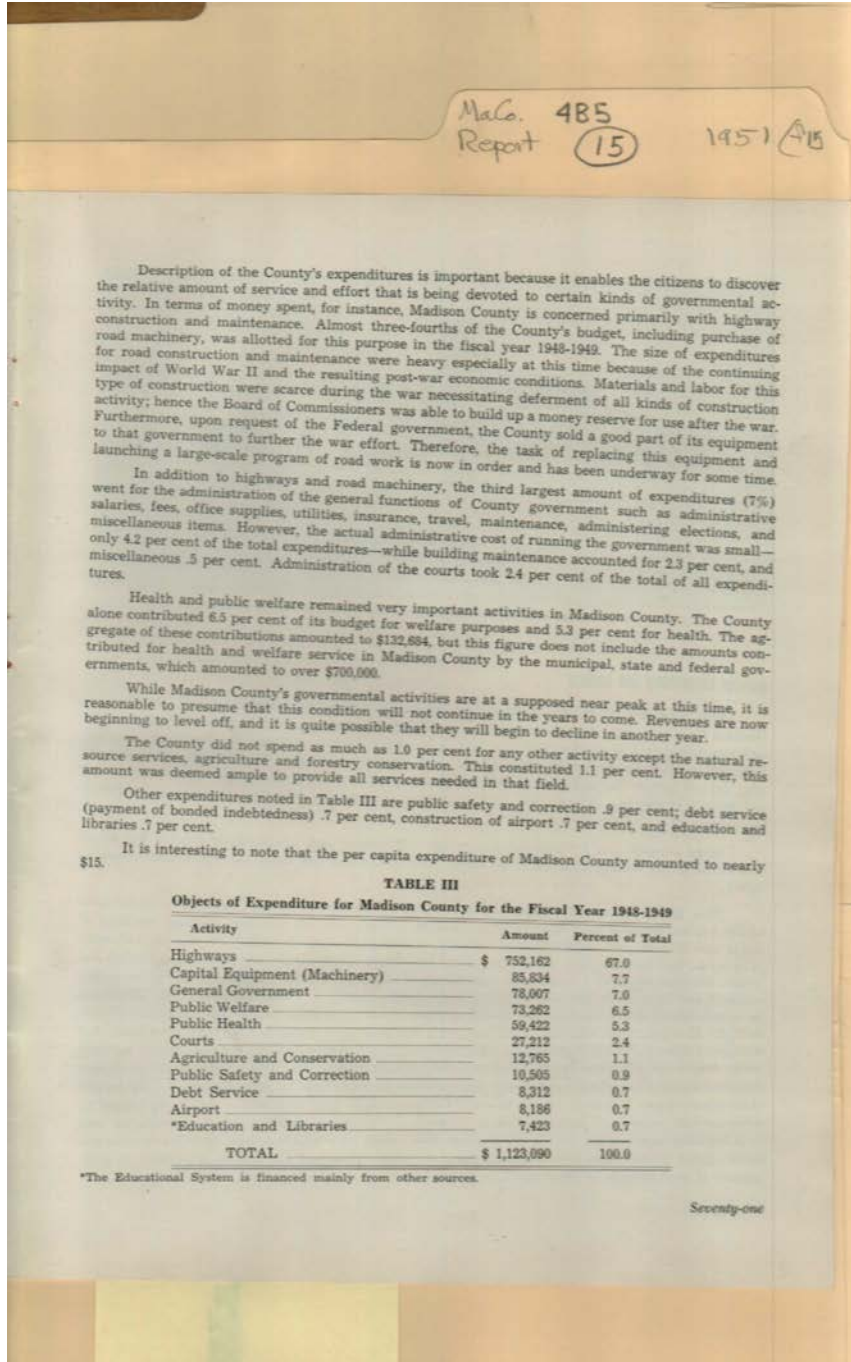
1948-1949



Names:
Expenses Percentages

Places:
Madison County, AL

Types:
illustration



Names:

County Expenses

Places:

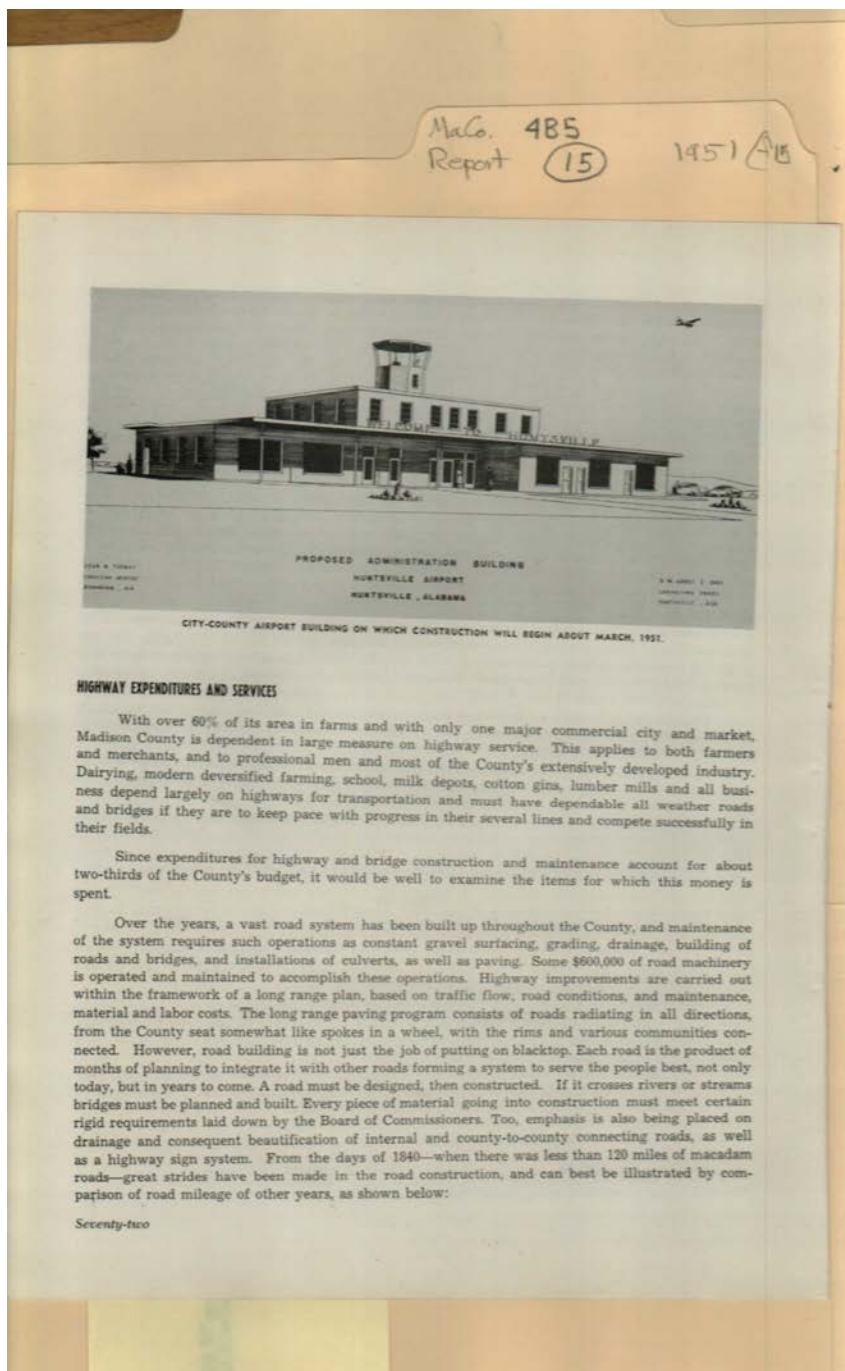
Madison County, AL

Types:

booklet

Frances Cabaniss Roberts Collection: Series 4, Subseries B, Box 5, Folder 15
Madison County Report, 1951

Image 67 r04b05-15-000-0218 [Contents](#) [Index](#) [About](#)



Names:

City-County Airport

Places:

Madison County, AL

Types:

drawing

Dates:

Mar 1951

MaCo. 485
Report (15) 1951 AB

MILES OF ROAD IN MADISON COUNTY

	1944	1949	1949
Paved State Highways	0	73	83
Paved County Roads	0	51.38	199.29
1st Class Gravel Roads	250	600	910
2nd & 3rd Class Gravel Roads	200	400	250
TOTAL MILES OF ROAD	450	1124.38	1442.29

(NOTE: All-weather roads reach over 80% of all home sites in the county)

To illustrate how the money was spent in connection with road and bridge maintenance, there follows a breakdown of total highway maintenance expenses for the fiscal year 1948-1949:

TABLE IV

Highway Maintenance Cost for 1948-1949

Item	Amount	Per Cent of Total
Wages and Salaries	\$ 345,231.37	45.8
Equipment Operation and Maintenance	177,585.40	24.6
Materials used on Roads and Bridges	161,400.70	21.2
Contracts Let	58,069.51	7.2
Other Expenses	9,875.31	1.2
TOTAL COST	\$ 752,162.29	100.0



COUNTY HEAVY EQUIPMENT IN OPERATION, 1950

Seventy-three

Names:

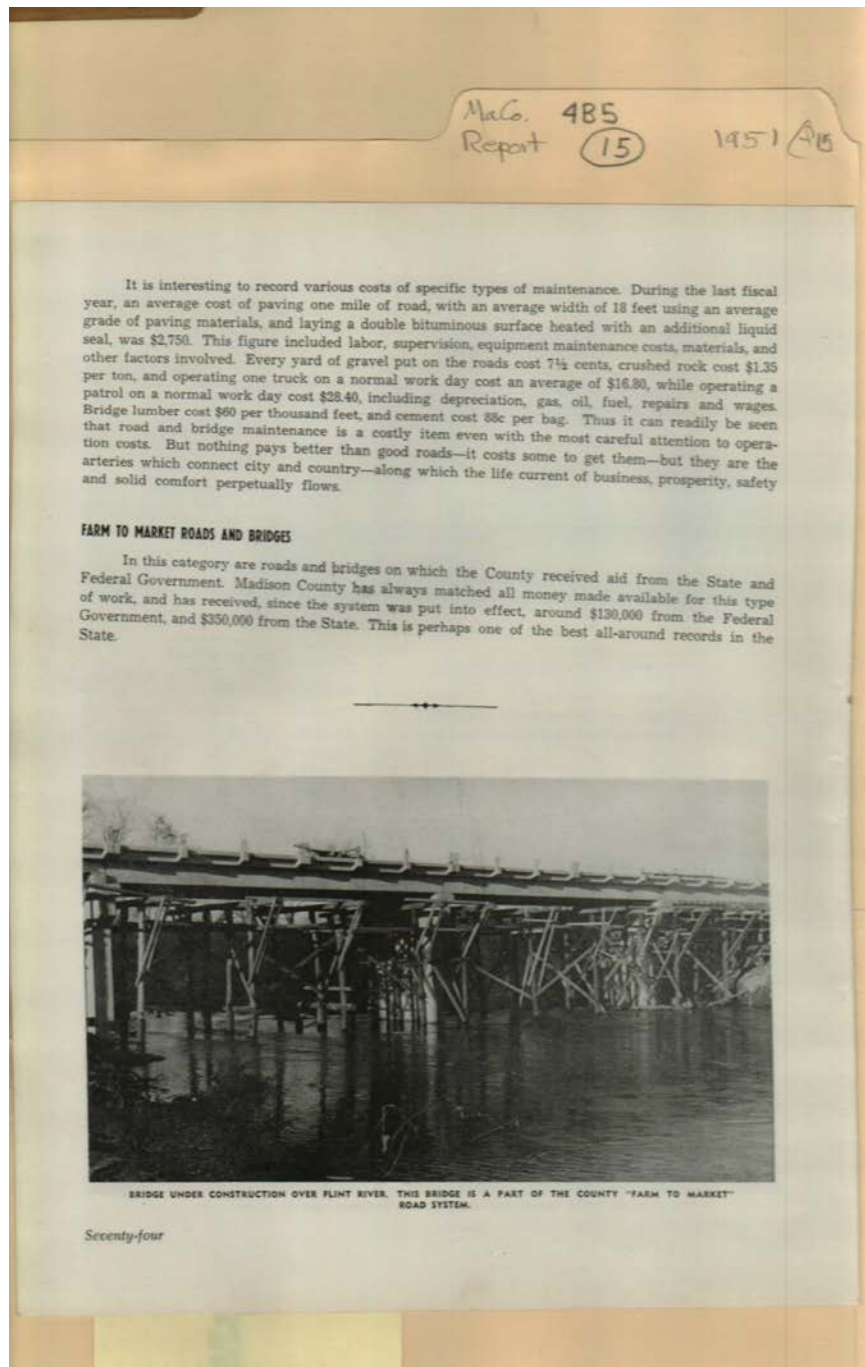
Heavy Construction

Places:

Madison County, AL

Types:

photo



Names:

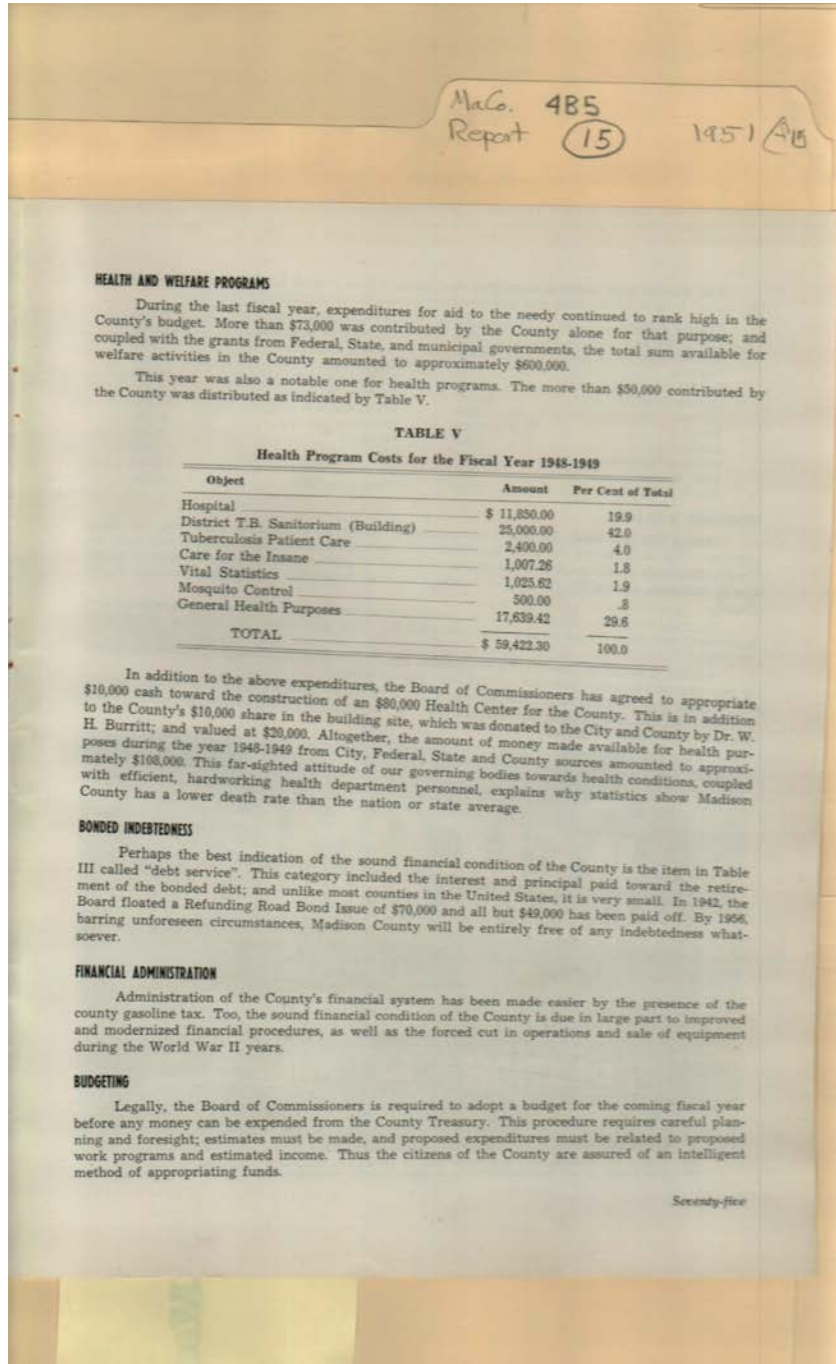
Bridge Under
Construction

Places:

Madison County, AL

Types:

photo



Names:

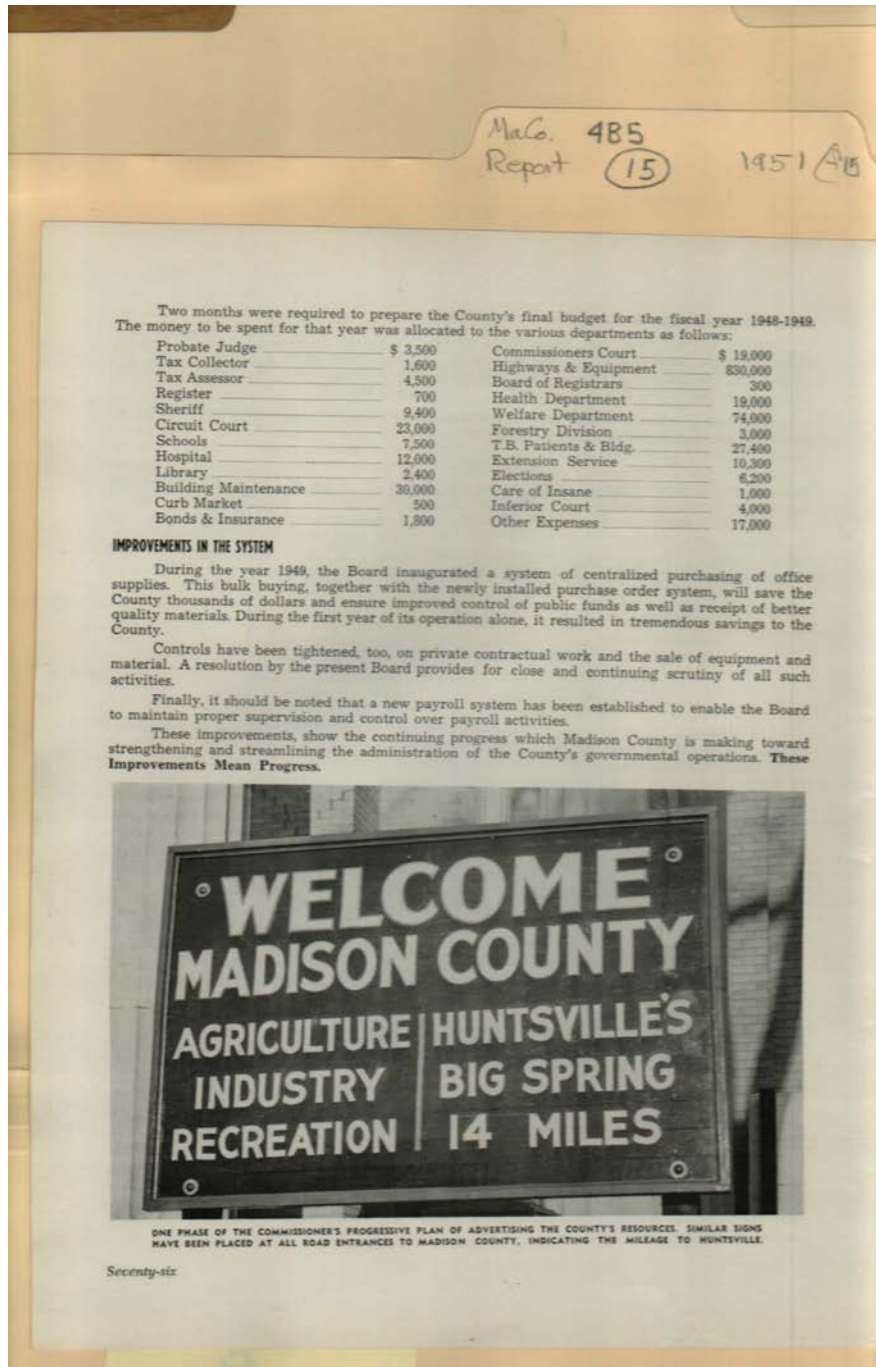
Health and Welfare Programs

Places:

Madison County, AL

Types:

booklet



Names:

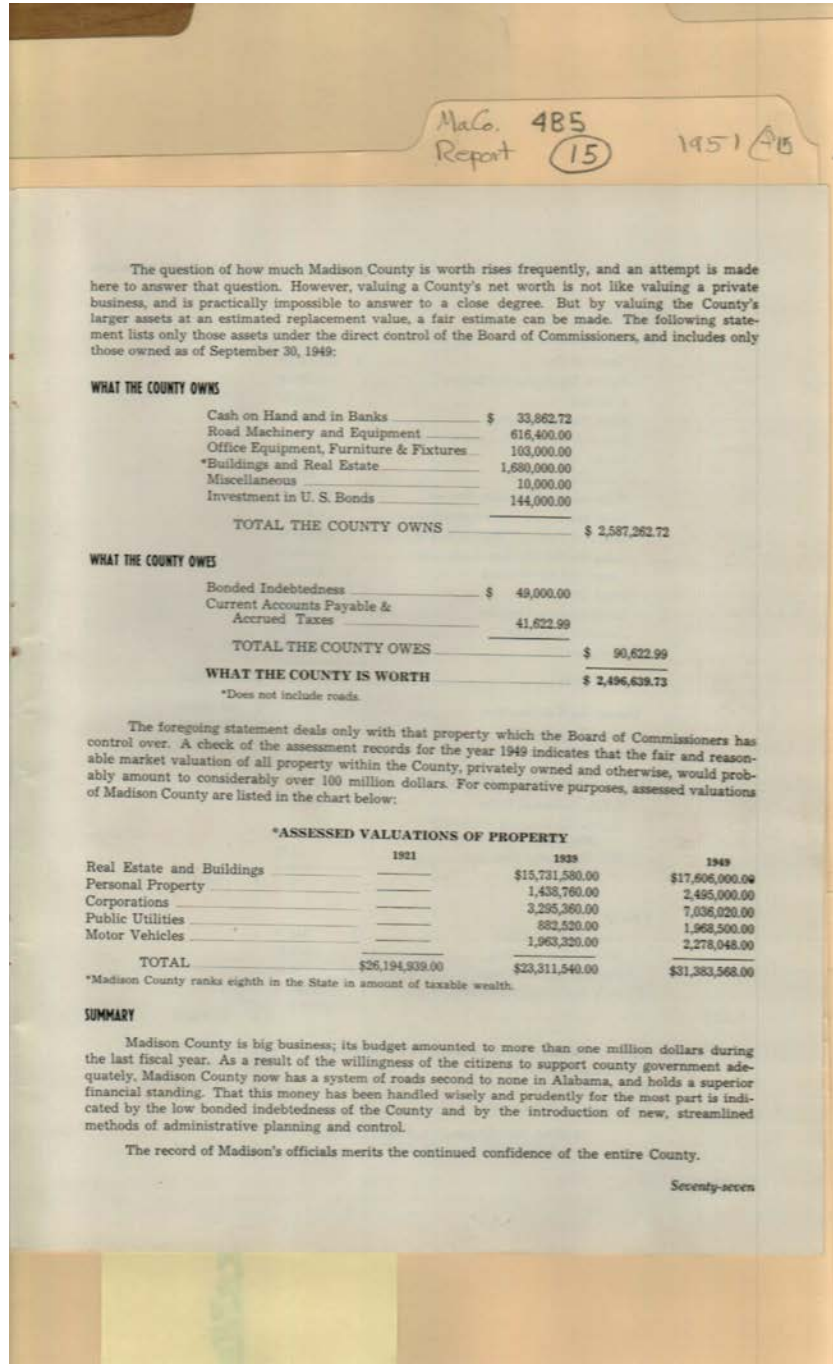
Welcome Sign

Places:

Madison County, AL

Types:

photo



Names:

County Debt

Places:

Madison County, AL

Types:

booklet

MaCo. 485
Report (15) 1951 AB

For informative purposes, there follows a detailed financial statement for the years operations of 1948-1949.

REVENUE

County's Share in State Taxes and Licenses; Etc.:	
Gasoline Tax	\$ 225,727.22
Part of Co. Engineers Salary	1,666.60
Franchise Tax	2,683.09
Sales Tax for Welfare	30,667.56
Beer and Liquor Licenses & Profits	41,021.00
Excise tax	4,639.58
Carbonic Acid tax	990.97
Sales tax for Extension Service	11,725.56
Sales tax for Health Department	8,400.00
Share in Farm to Market Roads	65,479.44
Sales tax for Old Age Assistance	15,094.06
Liquor tax for Welfare	2,865.07
Deed Tax	2,561.39
Motor Vehicle Licenses	24,198.38
Forestry Licenses	286.59
Mortgage Tax	3,144.64
TOTAL	\$ 441,271.17
County Ad Valorem Tax	\$ 282,593.62
County Gasoline Tax	\$ 292,510.26
County Privilege Licenses	\$ 13,466.19
U.S. Government and Agencies:	
T.V.A. in lieu of taxes	\$ 2,103.08
Huntsville Housing Authority in lieu of taxes	2,340.00
U.S. Migratory Bird Act	11.65
TOTAL	\$ 4,454.73
Courts:	
Circuit Court Clerk	\$ 1,448.54
Inferior Court Clerk	4,505.83
Register Circuit Court	468.95
Fine and Forfeiture Fund	15,000.00
TOTAL	\$ 21,423.32
Rentals of County Equipment, and sale of materials	\$ 18,762.23
Miscellaneous Sources	\$ 8,706.83
Interest on Bonds	\$ 1,400.00
Bank Balance at beginning of year	\$ 152,365.50
TOTAL REVENUE FOR FISCAL YEAR Oct. 1, 1948-Sept. 30, 1949	\$ 1,156,952.96

Seventy-eight

Names:
Revenue

Places:
Madison County, AL

Types:
booklet

Frances Cabaniss Roberts Collection: Series 4, Subseries B, Box 5, Folder 15

Madison County Report, 1951

Image 74 r04b05-15-000-0225 [Contents](#) [Index](#) [About](#)

MaCo. 485
Report (15) 1951 4B

DISBURSEMENTS:

Road and Bridge Maintenance:

For Payrolls	\$ 345,231.37
Gas, Oil, Grease, Fuel	68,309.86
Eqpt. Repair parts and supplies	81,208.91
Tires and Tubes	28,066.63
Paving Materials	90,006.99
Maintenance & Construct. Mater.	71,393.71
Contracts Let	58,069.51
Miscellaneous	9,873.31
TOTAL	\$ 752,162.29

For Welfare Purposes 73,281.64

New Equipment and Machinery 85,833.61

For Improving and Aiding Health Conditions:

Hospital	\$ 11,550.00
Care of T.B. Patients	2,400.00
Mosquito Control	500.00
Building of T.B. Sanitorium	25,000.00
Care of Insane	1,007.26
For General Health Purposes	18,665.04
TOTAL	\$ 59,422.30

Cost of Holding Courts:

Salaries	\$ 16,448.56
Juror Expenses	10,763.38
TOTAL	\$ 27,211.94

Cost of conducting elections 5,535.23

Cost of Protection for Residents & Property:

Deputies Salaries	\$ 8,081.25
Protection of Forests	3,000.00
Miscellaneous	645.25
TOTAL	\$ 11,726.50

Airport project expense 8,186.00

Paying off bonded indebtedness and interest 8,312.50

Maintenance of buildings and grounds:

Courthouse	\$ 16,670.76
Annex	8,550.13
Jail	1,779.00
Curb Market	452.50
TOTAL	\$ 27,452.39

Education:

Supplies and Eqpt. for Board of Education	\$ 2,022.88
Maintenance of School Grounds	3,000.00
Library	2,400.00
TOTAL	\$ 7,422.88

Extension Service 9,765.03

Seventy-nine

Names:

Disbursements

Places:

Madison County, AL


Types:

booklet

MaCo. 485
Report (15) 1951 A/B

Cost of Operating Government:	
Administrative Salaries	\$ 18,236.49
Ex Officio Fees	1,600.00
Office Supplies	9,698.94
Utilities	6,909.84
Heating	3,615.73
Special Fees	1,825.00
Insurance and Bond Premiums	2,596.87
Travel Expenses	573.94
Miscellaneous	1,739.12
TOTAL	\$ 46,797.93
TOTAL MONEY SPENT DURING THE FISCAL YEAR	\$ 1,123,690.24

Which subtracted from the total revenue of \$1,156,952.96,
equals the amount of cash surplus left to apply on the
next years operations \$ 33,862.72



Eighty

Names:

Money Spent

Places:

Madison County, AL

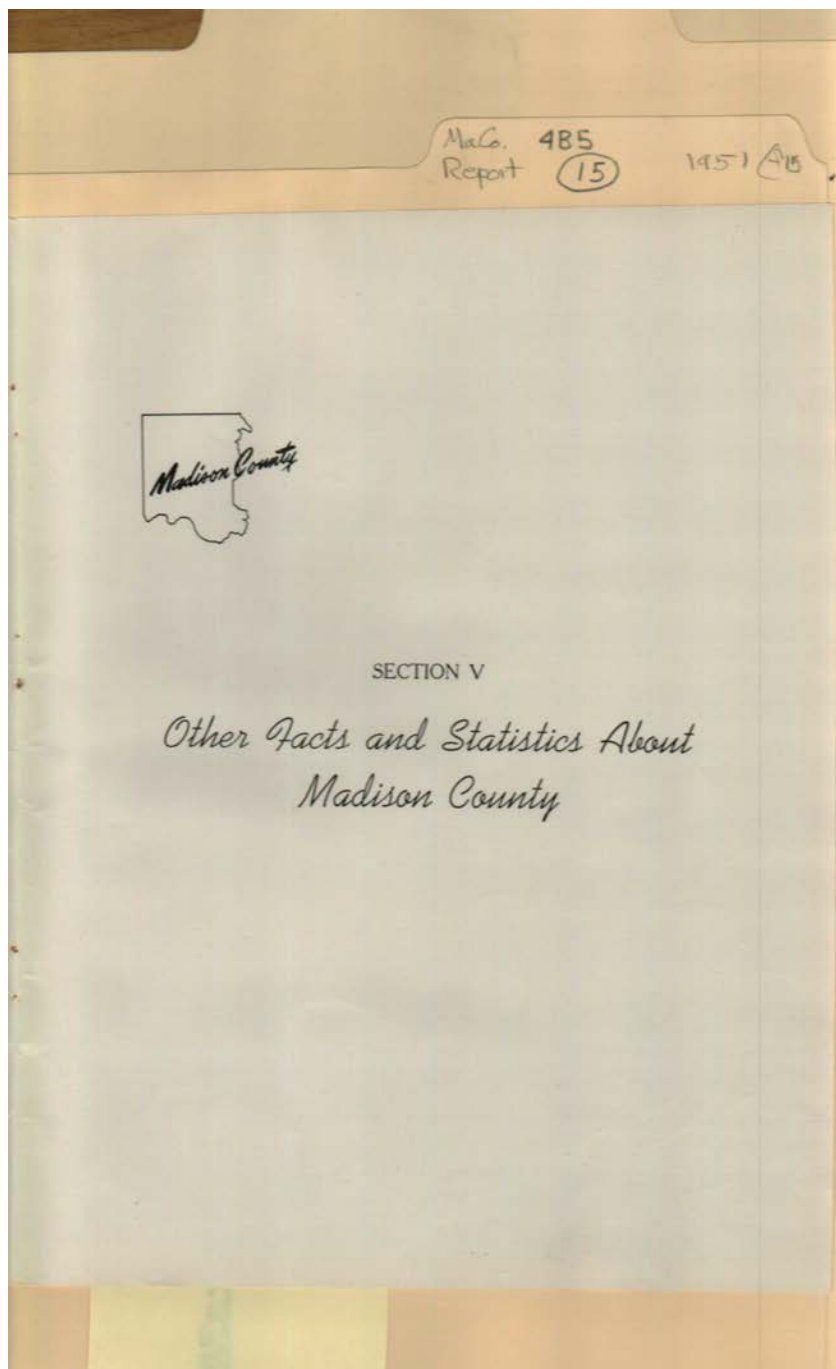
Types:

booklet

Frances Cabaniss Roberts Collection: Series 4, Subseries B, Box 5, Folder 15

Madison County Report, 1951

Image 76 r04b05-15-000-0227 [Contents](#) [Index](#) [About](#)



Names:

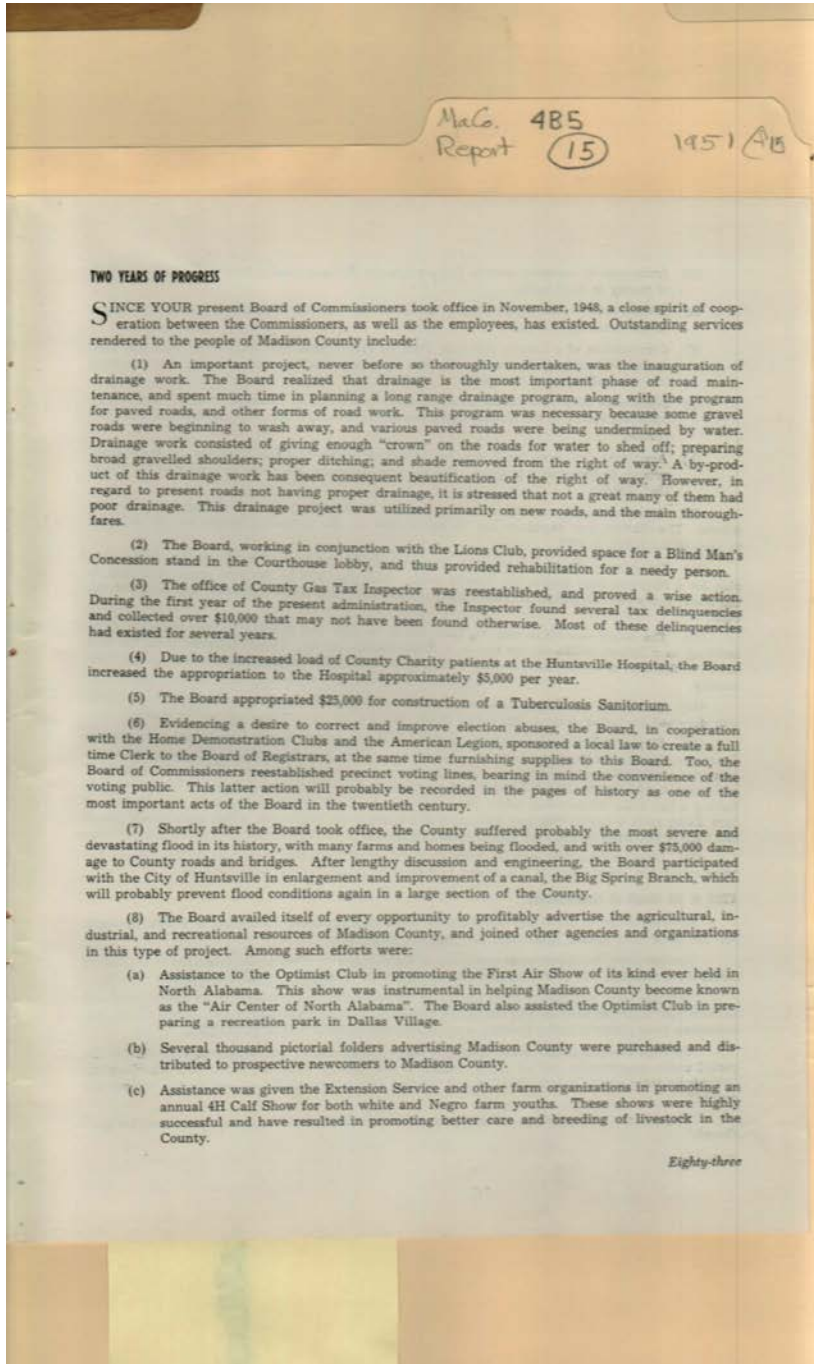
Facts and Statistics

Places:

Madison County, AL

Types:

booklet



Names:

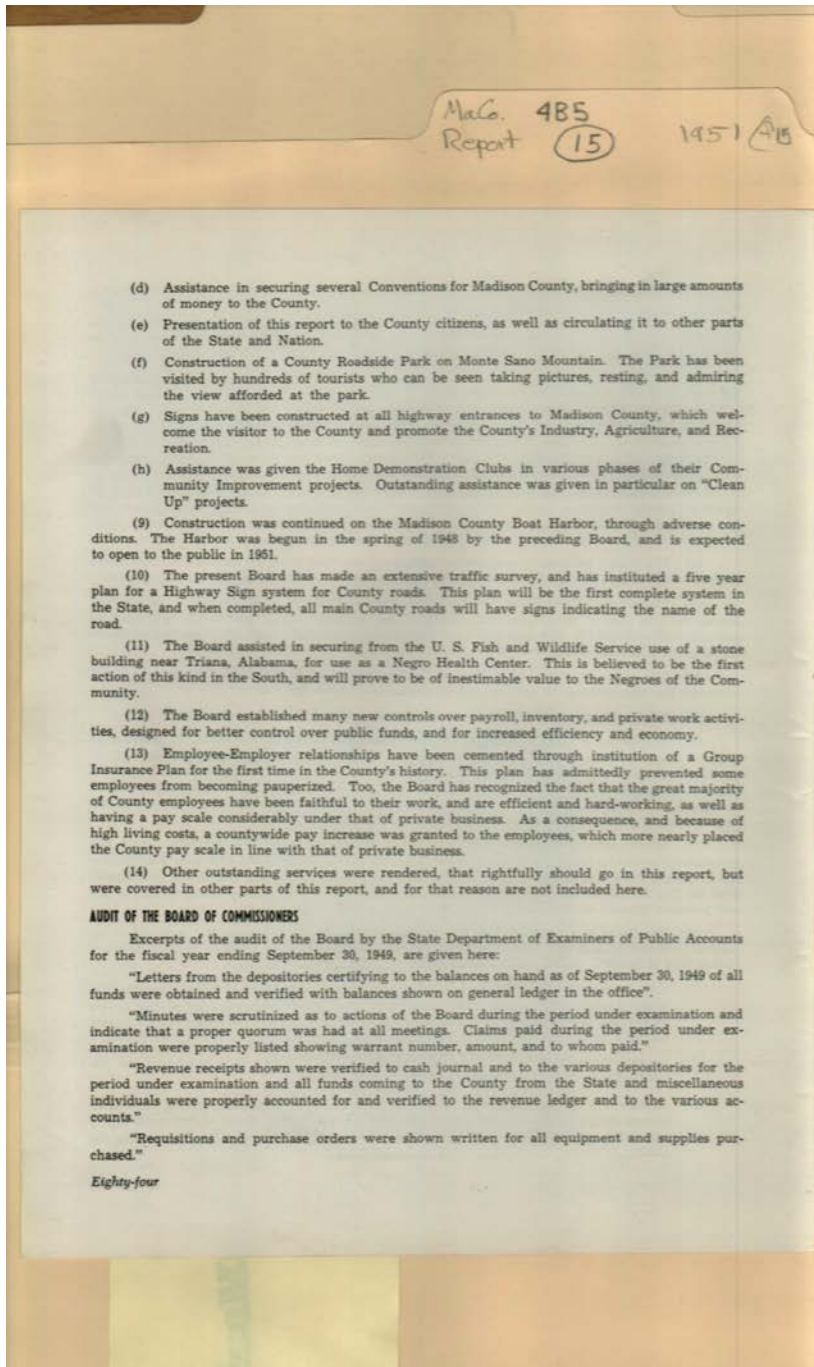
County Progress

Places:

Madison County, AL

Types:

booklet



Names:

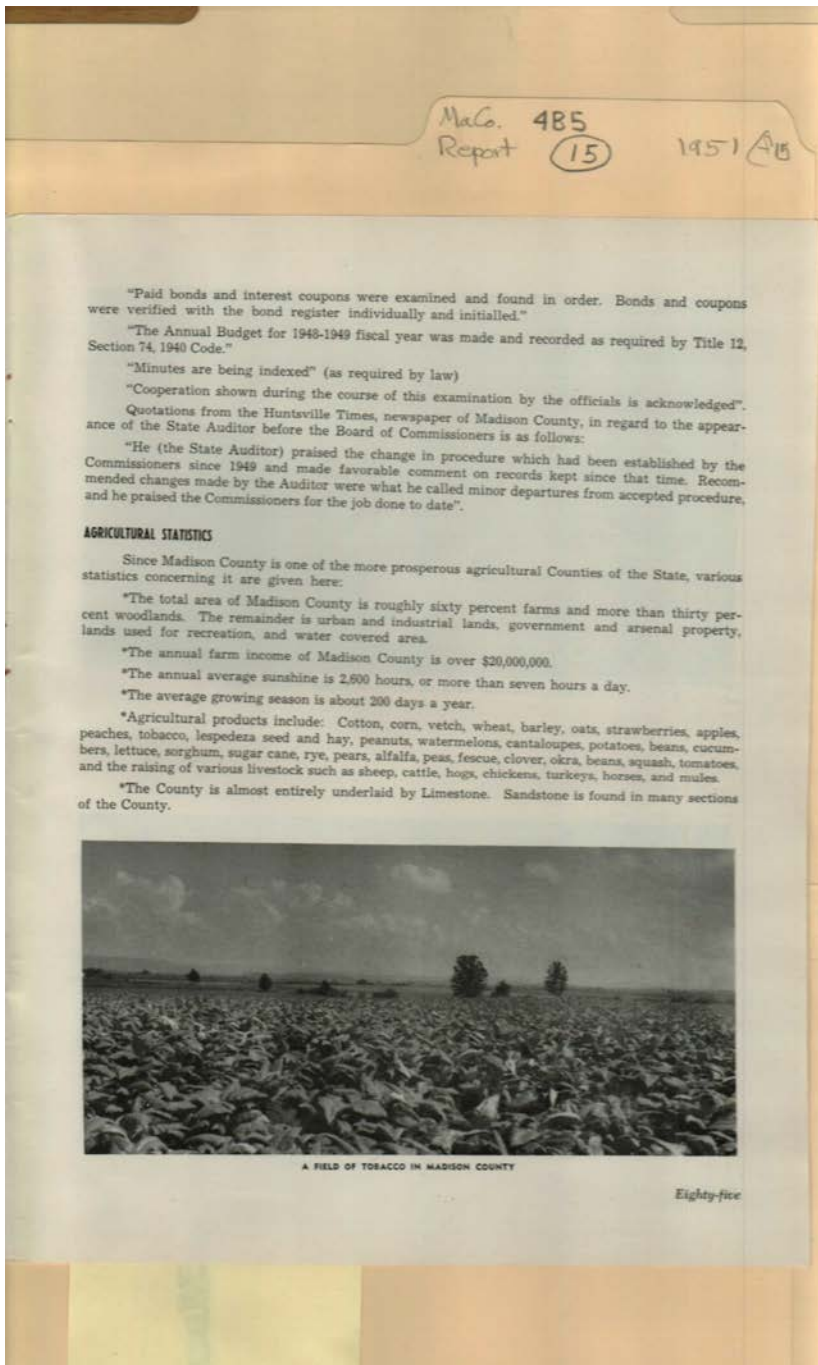
Two Years of
Progress

Places:

Madison County, AL

Types:

booklet



Names:


Tobacco Field

Places:

Madison County, AL

Types:

photo



Names:

Chicken House

Sheep Flock

Places:

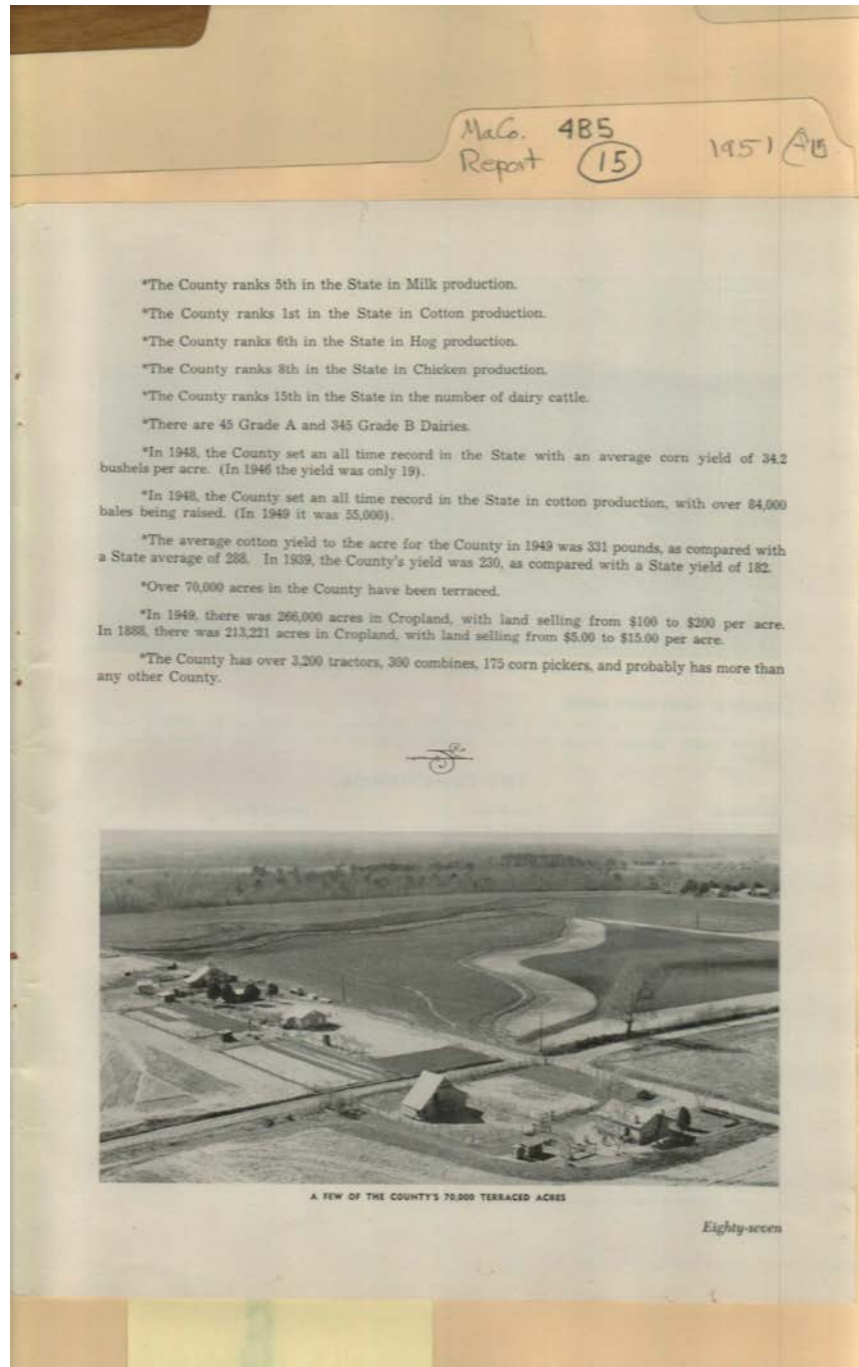
Madison County, AL

Types:

photo

Frances Cabaniss Roberts Collection: Series 4, Subseries B, Box 5, Folder 15
Madison County Report, 1951

Image 81 r04b05-15-000-0232 [Contents](#) [Index](#) [About](#)



Names:

Terraced Farm Land

Places:

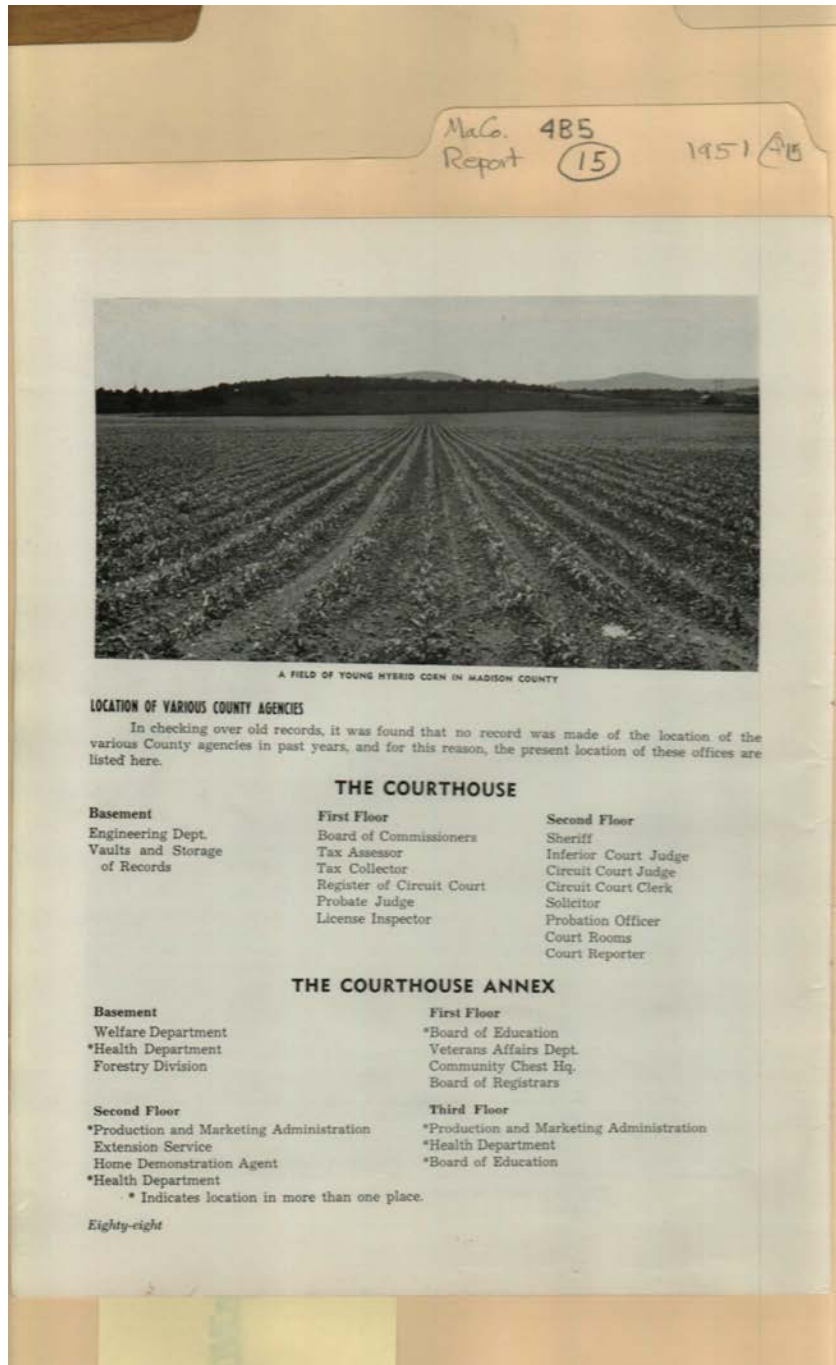
Madison County, AL

Types:

photo

Frances Cabaniss Roberts Collection: Series 4, Subseries B, Box 5, Folder 15
Madison County Report, 1951

Image 82 r04b05-15-000-0233 [Contents](#) [Index](#) [About](#)



Names:

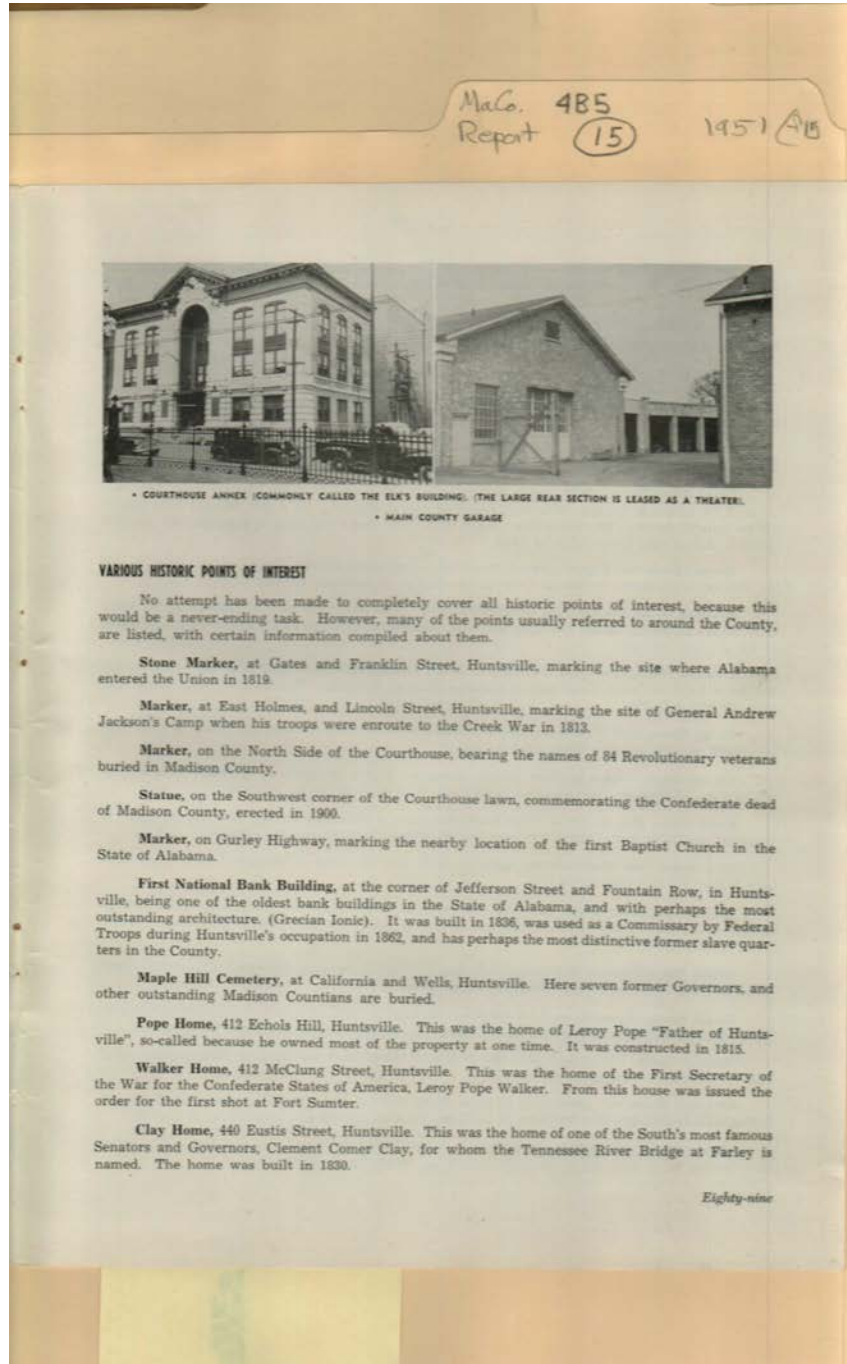
Hybrid Corn Field

Places:

Madison County, AL

Types:

photo



Names:

County Buildings

Historic Points of Interest

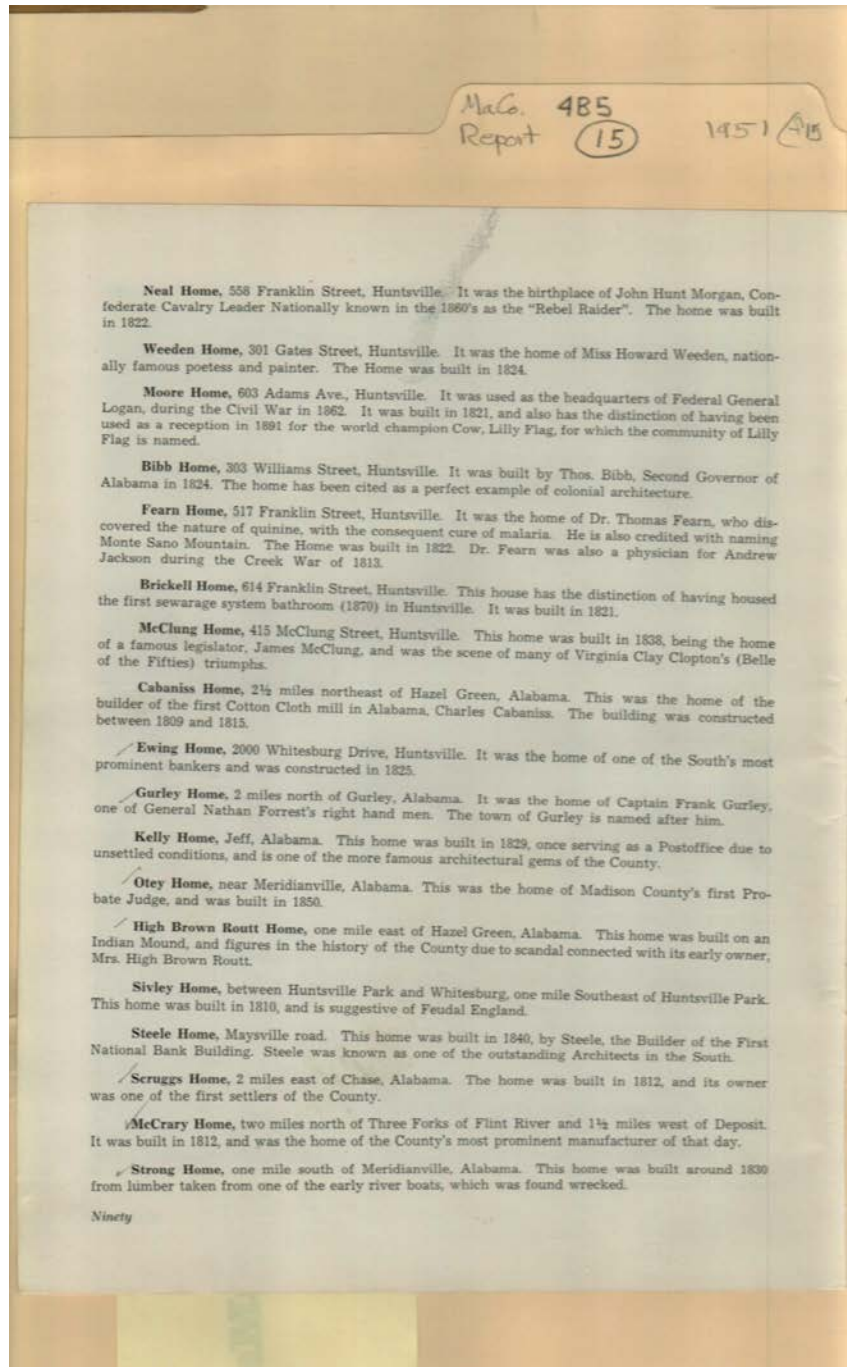
Places:

Madison County, AL

Types:

booklet

photo



Names:

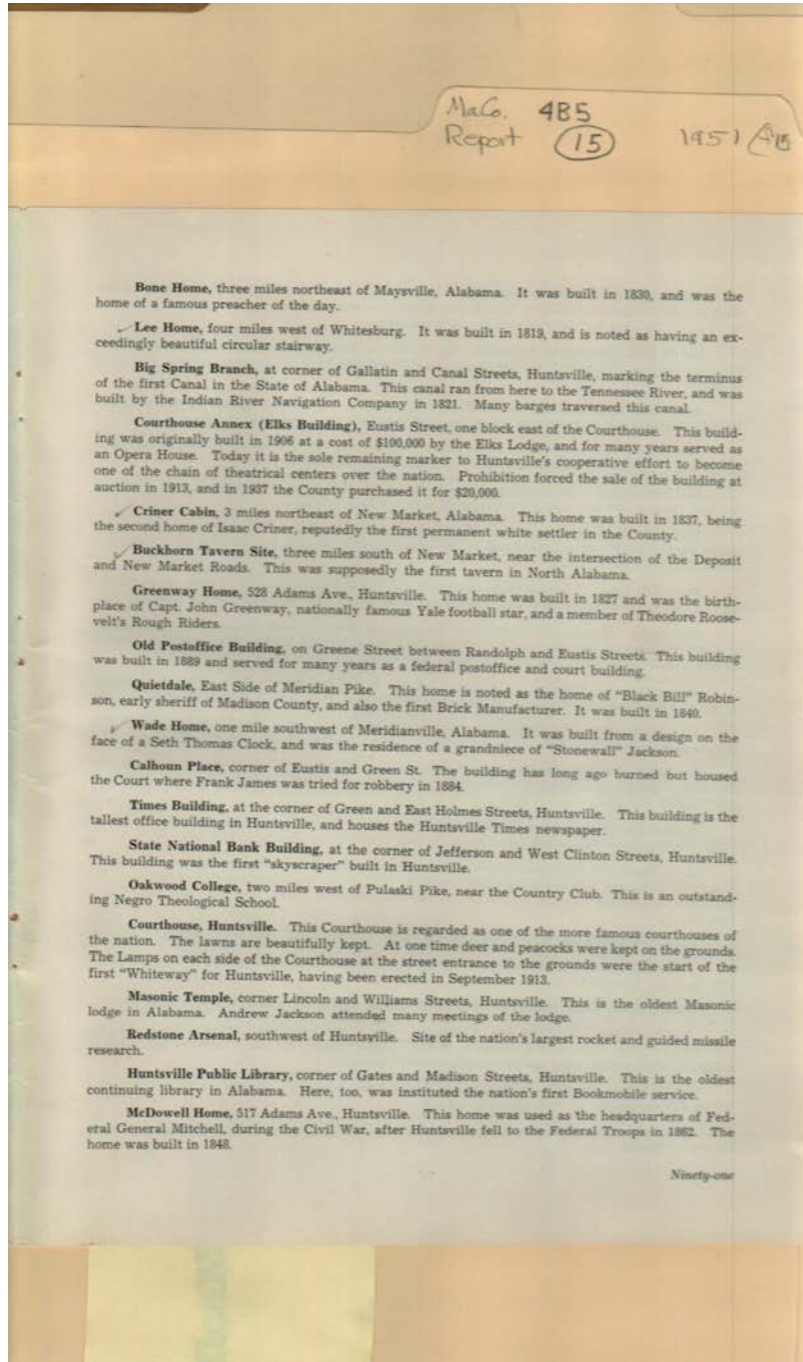
Historic Points of Interest

Places:

Madison County, AL

Types:

booklet



Names:

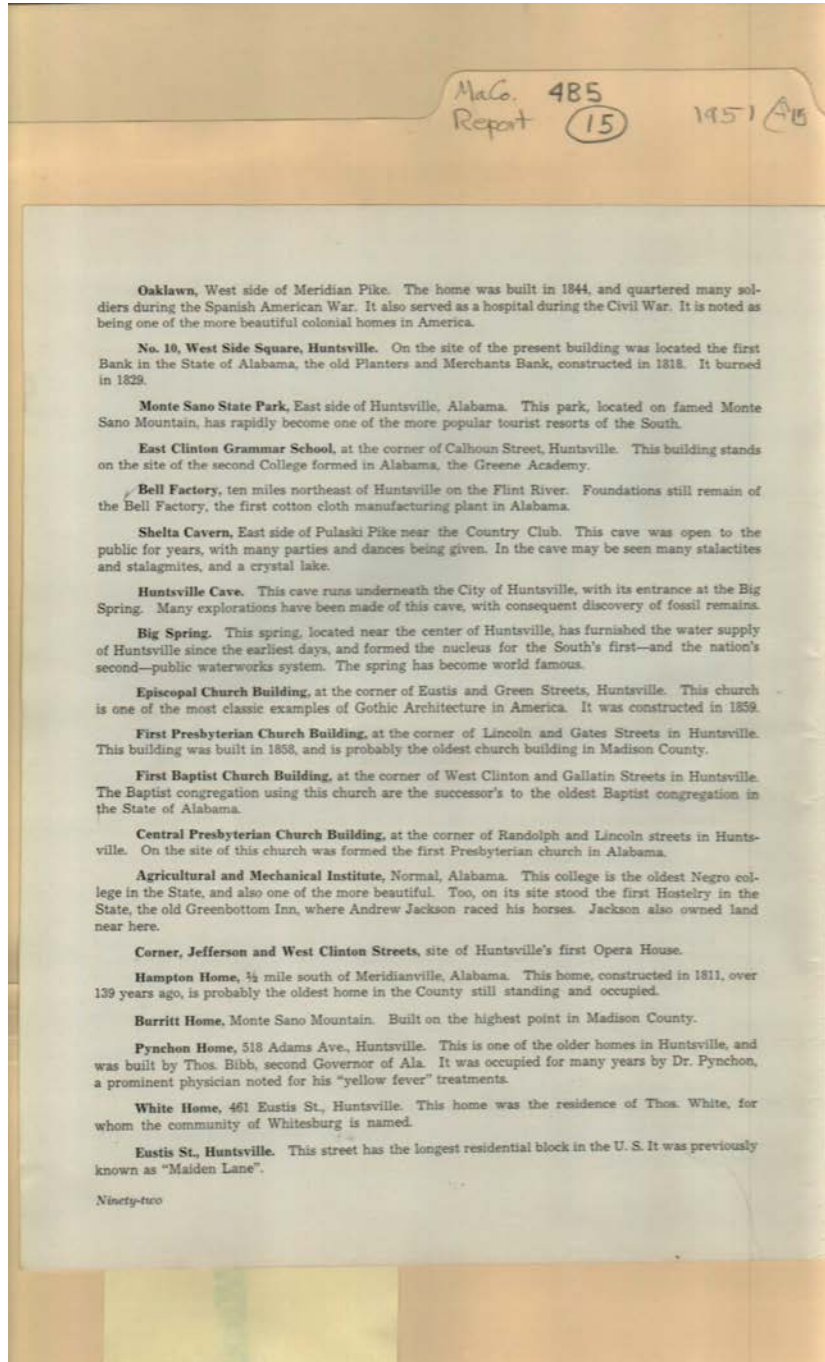
Historic Points of Interest

Places:

Madison County, AL

Types:

booklet



Names:

Historic Points of Interest

Places:

Madison County, AL

Types:

booklet

Mad. 485
Report (15) 1951 AB

SCHOOL STATISTICS, COUNTY SYSTEM

	1922-1923			1947-1948		
	No. Students Enrolled	School Day Term	Annual Teacher Salaries	No. Students Enrolled	School Day Term	Annual Teacher Salaries
NO. ONE TEACHER SCHOOLS						
	FOURTEEN			NONE		
Oakley	53	90	427.50	0	0	0
Sitney	55	115	373.75	0	0	0
Howard	60	120	450.00	0	0	0
Banyan	50	79	467.50	0	0	0
Gladstone	40	118	420.00	0	0	0
Hickory Grove	40	189	443.50	0	0	0
Cedar Point	28	120	390.00	0	0	0
Beech Grove	32	100	375.00	0	0	0
Berkley	50	120	383.50	0	0	0
Poplar Ridge	34	130	460.75	0	0	0
Glen Grove	46	86	342.50	0	0	0
Clouds Cove	76	112	370.50	0	0	0
Oak Grove	36	115	494.00	0	0	0
Maple Grove	50	120	450.00	0	0	0
NO. TWO TEACHER SCHOOLS						
	ELEVEN			TWO		
Hill	73	113	667.25	0	0	0
Mable Hill	82	110	880.00	0	0	0
Killingsworth Cove	105	156	922.00	0	0	0
Cedar Point	80	120	923.75	81	176	2792.50
Cave Spring	119	120	840.00	57	176	2313.00
Vann	90	100	675.00	0	0	0
Farley	107	128	938.50	0	0	0
Taylorville	91	120	820.00	0	0	0
Union Grove	95	119	989.25	0	0	0
Nebo	85	158	925.00	0	0	0
Reagan	73	100	750.00	0	0	0
NO. THREE TEACHER SCHOOLS						
	THREE			TWO		
Plevna	148	139	1334.75	116	176	3951.60
Pulaski Pike	96	119	1376.00	0	0	0
New Sharon	178	120	1286.00	0	0	0
Union Grove	0	0	0	105	176	5466.00
NO. FOUR TEACHER SCHOOLS						
	SIX			FOUR		
Elkwood	290	139	1806.75	0	0	0
Harvest	180	137	1978.25	163	176	4913.50
Hurricane	171	119	2032.50	133	176	5020.40
Gurley	190	158	2215.00	0	0	0
Big Cove	182	118	1904.25	165	176	6439.65
Owens X Roads	164	132	1772.25	0	0	0
Pulaski Pike	0	0	0	179	176	7152.00
NO. FIVE TEACHER SCHOOLS						
	FOUR			TWO		
Hazel Green	233	134	2747.25	0	0	0
Meridianville	241	176	2573.25	221	176	7373.99
Lincoln	249	116	2457.75	0	0	0
Toney	210	119	2557.00	0	0	0
New Sharon	0	0	0	209	176	7067.99

Ninety-three

Names:

County School
Statistics

Places:

Madison County, AL

Types:

booklet

Mad. Report 485
1951 (15) AB

No. Six (or more) Teacher Schools	TEN	SEVENTEEN
Walnut Grove	280	118
Monrovia	254	133
Madison	237	175
Central	390	157
New Market	296	179
Rison	414	179
West Huntsville	665	158
New Hope	372	154
Joe Bradley	590	177
Riverton	337	176
Elkwood	0	0
Farley	0	0
Hazel Green	0	0
Lincoln	0	0
Madison Co. High (Gurley)	0	0
Owens X Roads	0	0
Toney	0	0

1922-1923		1947-1948	
NO. PERSONS EMPLOYED BY SCHOOLS			
Grades 1-7 Men	16	Grades 1-7 Men	4
Women	111	Women	161
Grades 8-12 Men	25	Grades 7-12 Men	50
Women	18	Women	63
PUPILS ENROLLED			
Grades 1-7 Boys	3783	Grades 1-6 Boys	3312
Girls	3669	Girls	3601
Grades 8-12 Boys	265	Grades 7-12 Boys	1638
Girls	300	Girls	1817
AGGREGATE ATTENDANCE			
Grades 1-7	625,534	Grades 1-6	889,392
Grades 8-11	61,837	Grades 7-12	513,202
AVERAGE DAILY ATTENDANCE			
Grades 1-7	4,870		5,052
Grades 8-11	388		2,916

Ninety-four

Names:

County School
Statistics

Places:

Madison County, AL

Types:

booklet

MaCo. 485
 Report (15) 1951 (45)

SCHOOL BUILDING STATISTICS, COUNTY SYSTEM
(Does not include City of Huntsville)

SCHOOL NAME	MAIN DATE OF BUILDING'S CONSTRUCTION	GRADES TAUGHT	COST OF BUILDING'S AND EQUIPMENT
Poplar Ridge	1886-1911	Vacant	\$ 1,250.00
Cave Spring	1925	1-6	3,925.00
Cedar Point	1909-1917	Vacant	2,400.00
Union Grove	1920	Vacant	3,900.00
Big Cove	1914-1938	1-9	8,300.00
Harvest	1939-1948	1-9	14,250.00
Owens X Roads	1949	1-9	114,000.00
Plevna	1937	1-6	9,750.00
Meridianville	1948	1-9	44,000.00
New Sharon	1926-1946	1-9	14,000.00
Pulaski Pike	1939	1-6	15,550.00
Madison X Roads	1949	1-9	177,500.00
Central	1931-1936-1947	1-9	37,150.00
Elkwood	1919-1926	Vacant	9,250.00
Farley	1939-1943-1944	1-9	64,312.00
Hazel Green	1933-1957	1-2	3,600.00
Hazel Green	1929-1950	9-12	54,700.00
Hurricane	1950	1-8	71,900.00
Joe Bradley	1919	1-6	7,900.00
Lincoln	1919-1928	1-12	79,000.00
Madison	1929	1-12	60,000.00
Monrovia	1936-1950	1-12	78,800.00
New Hope	1919-1939-1949	1-12	75,950.00
New Hope	1919-1935-1949	7-12	113,727.00
New Hope	1950	1-6	81,000.00
New Market	1939-1940	1-12	63,750.00
Rison	1921-1947	1-12	125,500.00
Riverton	1918-1919-1937	1-12	88,800.00
Walnut Grove	1918-1930	1-9	23,150.00
West Huntsville	1915-1935	1-6	24,500.00
West Huntsville	1944	7-12	181,650.00
Madison County High (Gurley)	1935-1936	1-12	99,600.00
Gurley	1912	Vacant	9,500.00
Rosenwald	1923	1-9	3,750.00
Farmers Capital Rosenwald	1928-1950	1-7	5,700.00
Conyer Rosenwald	1917-1948	1-9	11,250.00
Mt. Carmel Rosenwald	1924	1-6	3,450.00
Councill	1947	1-12	230,000.00
Mt. Lebanon Rosenwald	1924	1-8	2,900.00
Farley	1928-1947	1-9	4,400.00
			<u>\$2,023,014.00</u>

LIST OF CIVIC AND SERVICE CLUBS IN MADISON COUNTY

Among these organizations are the Rotary, Kiwanis, Acme, Lions, Exchange, Civitan, Salesman, Optimist, Y's Men, Pilots, Grace, Newcomers, Qui Vi, Music Study, Music Appreciation, Altrusa, American Legion, Disabled American Veterans, Veterans of Foreign Wars, Business and Professional Women, Forty and Eight, Sojourners, Garden Clubs, Home Demonstration Clubs, Aladdin, Chamber of Commerce, Junior Chamber of Commerce, Mason and Shriners, Elks, Eagles, Moose, Woodmen of the World, Art Association, Culture Club, Study Circle, American Association of University Women, Little Theater Guild, Jr. Welfare League, Jr. Grace Club, Eastern Star, Woman's Citizens Club and many Auxiliaries. Coordinating activities of most of these organizations is the Civic Club Council, composed of the heads of the various clubs.

Ninety-five

Names:

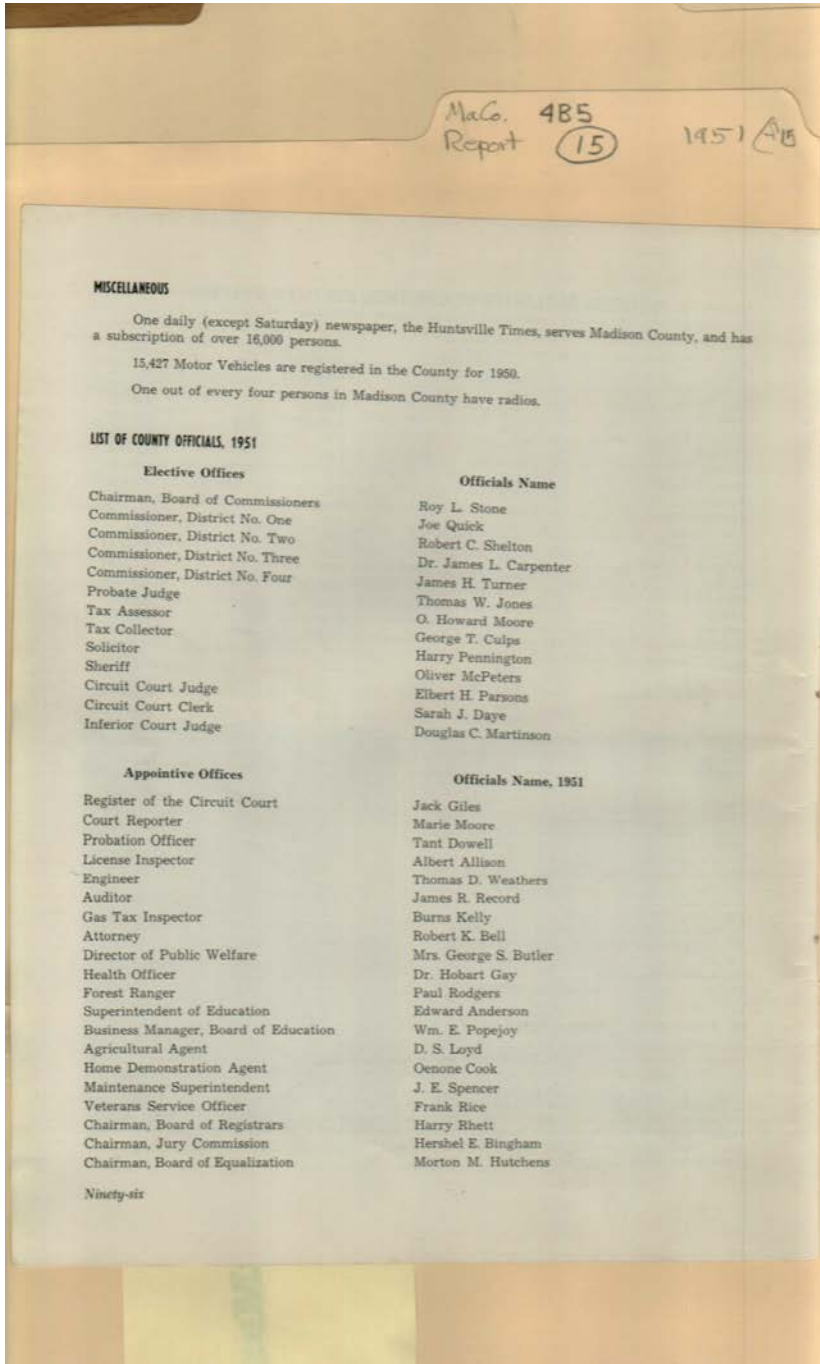
County School
Statistics

Places:

Madison County, AL

Types:

booklet



MISCELLANEOUS

One daily (except Saturday) newspaper, the Huntsville Times, serves Madison County, and has a subscription of over 16,000 persons.

15,427 Motor Vehicles are registered in the County for 1950.

One out of every four persons in Madison County have radios.

LIST OF COUNTY OFFICIALS, 1951

Elective Offices

Chairman, Board of Commissioners
 Commissioner, District No. One
 Commissioner, District No. Two
 Commissioner, District No. Three
 Commissioner, District No. Four
 Probate Judge
 Tax Assessor
 Tax Collector
 Solicitor
 Sheriff
 Circuit Court Judge
 Circuit Court Clerk
 Inferior Court Judge

Officials Name

Roy L. Stone
 Joe Quick
 Robert C. Shelton
 Dr. James L. Carpenter
 James H. Turner
 Thomas W. Jones
 O. Howard Moore
 George T. Culps
 Harry Pennington
 Oliver McPeters
 Elbert H. Parsons
 Sarah J. Daye
 Douglas C. Martinson

Appointive Offices

Register of the Circuit Court
 Court Reporter
 Probation Officer
 License Inspector
 Engineer
 Auditor
 Gas Tax Inspector
 Attorney
 Director of Public Welfare
 Health Officer
 Forest Ranger
 Superintendent of Education
 Business Manager, Board of Education
 Agricultural Agent
 Home Demonstration Agent
 Maintenance Superintendent
 Veterans Service Officer
 Chairman, Board of Registrars
 Chairman, Jury Commission
 Chairman, Board of Equalization

Officials Name, 1951

Jack Giles
 Marie Moore
 Tant Dowell
 Albert Allison
 Thomas D. Weathers
 James R. Record
 Burns Kelly
 Robert K. Bell
 Mrs. George S. Butler
 Dr. Hobart Gay
 Paul Rodgers
 Edward Anderson
 Wm. E. Popejoy
 D. S. Loyd
 Oenone Cook
 J. E. Spencer
 Frank Rice
 Harry Rhett
 Hershel E. Bingham
 Morton M. Hutchens

Ninety-six

Names:

Allison, Albert
 Anderson, Edward
 Bell, Robert K.
 Bingham, Hershel E.
 Butler, George S.,
 Mrs.
 Carpenter, James L.,
 Dr.
 Cook, Oenone

Culps, George T.
 Daye, Sarah J.
 Dowell, Tant
 Gay, Hobart, Dr.
 Giles, Jack
 Hutchens, Morton M.
 Jones, Thomas W.
 Kelly, Burns
 Loyd, D. S.

Martinson, Douglas
 C.
 McPeters, Oliver
 Moore, Marie
 Moore, O. Howard
 Parsons, Elbert H.
 Pennington, Harry
 Popejoy, William E.
 Quick, Joe

Record, James R.
 Rhett, Harry
 Rice, Frank
 Rodgers, Paul
 Shelton, Robert C.
 Spencer, J. E.
 Stone, Roy L.
 Turner, James H.
 Weathers, Thomas D.

Places:

Madison County, AL

Types:
booklet

MacG. 485
 Report (15) 1951 (45)

ALABAMA COUNTIES, COMPARATIVE INFORMATION

Name	Area, in Sq. Mi.	1950 Population	% Change in Population From 1940	Date Organized	No. 1950 Precinct Units	Taxable Wealth 1950	County Seat	1950 Pop. Count Seat
Autauga	584	18,177	- 13.3	Nov. 21, 1818	4,974	8,052,942	Prattville	4,375
Baldwin	1595	41,048	27.0	Dec. 21, 1809	12,831	24,771,304	Bay Minette	3,742
Barbour	912	28,860	- 11.8	Dec. 18, 1832	7,849	7,779,960	Clayton	1,591
Bibb	634	17,935	- 18.9	Feb. 7, 1818	4,719	5,479,290	Centerville	1,153
Blount	649	28,997	- 1.7	Feb. 6, 1818	7,910	8,153,490	Oneonta	3,805
Bullock	610	16,075	- 18.9	Dec. 5, 1866	4,495	5,916,353	Union Springs	3,206
Butler	763	29,201	- 9.7	Dec. 13, 1819	7,889	9,312,558	Greenville	6,765
Calhoun	615	79,733	28.0	Dec. 18, 1832	21,600	38,373,467	Anniston	31,150
Chambers	612	39,560	- 6.1	Dec. 18, 1832	11,174	23,102,603	LaFayette	2,357
Chilton	713	25,839	- 4.0	Dec. 30, 1868	7,550	13,117,710	Clanton	4,631
Choctaw	932	19,188	- 5.0	Dec. 29, 1847	4,974	5,432,367	Butler	?
Clarke	1216	36,499	- 4.1	Dec. 10, 1812	7,075	10,377,145	Grove Hill	1,441
Clay	614	13,364	- 17.4	Dec. 7, 1866	3,927	4,349,976	Ashland	1,600
Cleburne	569	11,976	- 12.1	Dec. 6, 1866	3,395	4,774,139	Hedden	1,867
Coffee	678	30,717	- 4.0	Dec. 29, 1841	8,673	10,202,513	Elba	2,934
Colbert	618	38,413	15.6	Feb. 6, 1867	10,892	18,636,022	Tusculum	6,722
Conecuh	549	21,897	- 14.4	Feb. 13, 1818	5,700	6,524,150	Evergreen	3,461
Coosa	655	11,771	- 12.5	Dec. 18, 1832	3,238	6,889,556	Rockford	?
Covington	1042	40,333	- 4.9	Dec. 18, 1821	11,563	13,973,650	Andalusia	9,170
Crenshaw	618	19,013	- 19.5	Nov. 24, 1866	5,766	5,538,086	Luverne	2,215
Cherokee	377	17,435	- 12.4	Jan. 9, 1836	4,667	6,012,199	Centre	1,672
Cullman	763	49,650	5.6	Jan. 24, 1877	13,904	15,485,985	Cullman	7,524
Dale	563	20,839	- 8.2	Dec. 24, 1824	6,284	7,138,535	Oriskany	5,244
Dallas	857	53,992	1.4	Feb. 7, 1818	15,314	23,321,816	Selma	22,629
DeKalb	786	45,088	4.7	Jan. 9, 1836	12,416	14,605,933	Fort Payne	6,227
Elmore	634	31,872	- 8.3	Feb. 15, 1866	9,159	26,031,412	Wetumpka	2,812
Escambia	957	31,463	2.6	Feb. 10, 1868	8,254	13,726,919	Brewton	3,157
Etowah	540	93,857	29.3	Dec. 7, 1866	26,518	52,072,917	Gadsden	55,528
Fayette	643	19,293	- 10.4	Dec. 20, 1824	5,279	7,645,562	Payette	3,719
Franklin	647	25,790	- 6.4	Feb. 6, 1818	7,112	10,480,173	Russellville	6,019
Geneva	578	25,928	- 11.1	Dec. 26, 1868	7,483	7,822,346	Geneva	3,580
Greene	635	16,580	- 13.6	Dec. 13, 1819	4,445	5,608,839	Eufaula	2,349
Hale	646	20,828	- 18.4	Oct. 30, 1867	5,333	6,185,501	Greensboro	2,200
Henry	560	18,661	- 14.8	Dec. 13, 1819	4,707	5,254,944	Abbeville	2,158
Houston	679	46,554	1.9	Jan. 9, 1803	13,409	17,534,199	Dodan	21,556
Jackson	1140	38,796	- 7.2	Dec. 13, 1819	10,244	13,916,453	Scottsboro	4,635
Jefferson	1120	554,186	20.5	Dec. 13, 1819	160,145	487,524,600	Birmingham	290,720
Lamar	601	16,423	- 16.7	Feb. 4, 1867	4,617	5,944,394	Vernon	?
Lauderdale	694	54,193	17.2	Feb. 6, 1818	15,129	18,144,743	Florence	23,832
Lawrence	700	27,141	- 2.7	Feb. 6, 1818	7,174	7,180,565	Moulton	1,384
Lee	608	45,054	23.6	Dec. 5, 1866	12,196	17,459,352	Opelika	12,264
Limestone	396	35,712	- 2	Feb. 6, 1818	9,250	12,565,538	Athens	6,264
Lowndes	739	18,034	20.4	Nov. 28, 1830	4,775	3,766,246	Hayneville	?
Macon	614	30,696	11.0	Dec. 18, 1832	7,262	8,658,170	Tuskagee	6,840
MADISON	811	73,032	10.1	Dec. 13, 1808	19,446	31,292,408	Huntsville	16,496
Marengo	966	29,460	- 17.8	Feb. 6, 1818	7,994	11,372,101	Linden	1,358
Marion	743	27,291	- 5.2	Feb. 13, 1818	7,363	7,298,402	Hamilton	1,621
Marshall	602	45,998	6.4	Jan. 9, 1836	12,565	15,519,487	Gunterville	2,289
Mobile	1226	238,835	61.2	Aug. 1, 1812	67,355	143,776,980	Mobile	127,151
Monroe	1012	25,722	- 12.7	June 29, 1815	6,690	10,128,794	Montroville	2,787
Montgomery	805	137,512	20.2	Dec. 6, 1816	40,383	72,907,291	Montgomery	105,896
Morgan	587	32,961	9.8	Feb. 6, 1818	15,150	22,154,382	Decatur	19,879
Perry	737	20,442	- 23.2	Dec. 13, 1819	5,219	6,613,380	Marion	?
Pickens	875	24,359	- 12.0	Dec. 19, 1820	6,475	8,303,611	Carrollton	?
Pike	671	30,599	- 5.8	Dec. 7, 1821	8,603	10,818,627	Troy	8,474
Randolph	590	22,545	- 11.6	Dec. 18, 1832	6,190	7,257,190	Wedowee	?
Russell	655	40,389	12.8	Dec. 18, 1832	10,746	9,497,429	Phoenix City	23,285
St. Clair	648	28,636	- 2.6	Nov. 20, 1832	7,244	11,402,368	Ashville	?
Shelby	819	30,275	4.9	Feb. 7, 1818	3,228	15,000,920	Columbiana	1,763
Sumter	906	23,828	- 13.5	Dec. 18, 1832	6,055	8,451,832	Livingston	1,671
Talladega	755	63,788	23.1	Dec. 18, 1832	16,357	27,519,345	Talladega	13,166
Tallapoosa	763	34,666	- 1.7	Dec. 18, 1832	9,885	20,540,718	Dadeville	2,357
Tuscaloosa	1346	94,017	23.8	Feb. 6, 1818	23,385	50,728,961	Tuscaloosa	48,364
Walker	792	63,653	- 0.9	Nov. 21, 1818	17,982	32,464,624	Jasper	8,558
Washington	1067	15,812	- 2.8	June 4, 1850	3,529	5,860,501	Chapman	?
Wilcox	896	23,451	- 10.8	Dec. 13, 1819	5,836	7,829,506	Camden	?
Winston	630	16,245	- 2.7	Feb. 12, 1850	4,840	5,945,935	Double Springs	?

Ninety-seven

Names:

Alabama Counties
Information

Places:

Madison County, AL

Types:

booklet



Names:

Barge on Tennessee
River

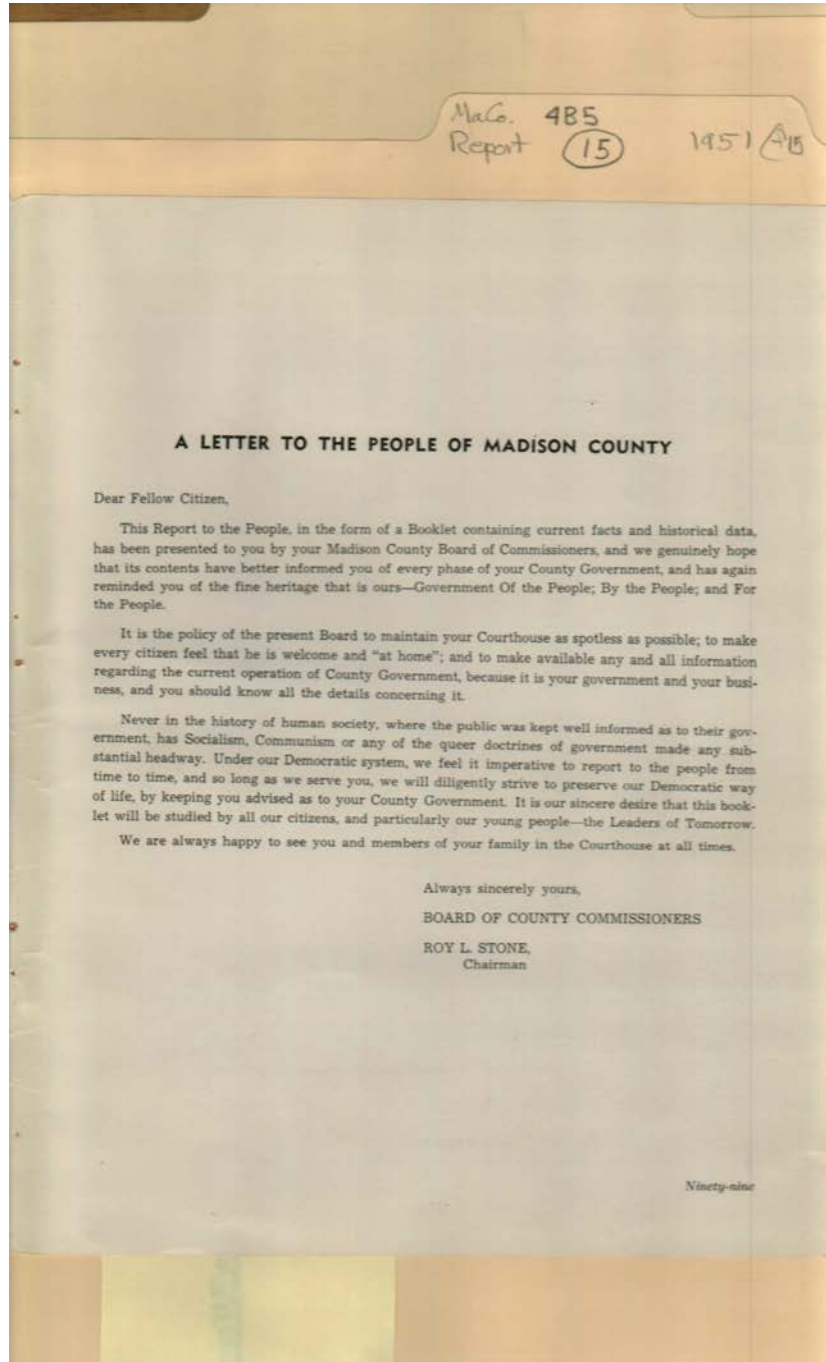
Calf Show

Places:

Madison County, AL

Types:

photo



Names:

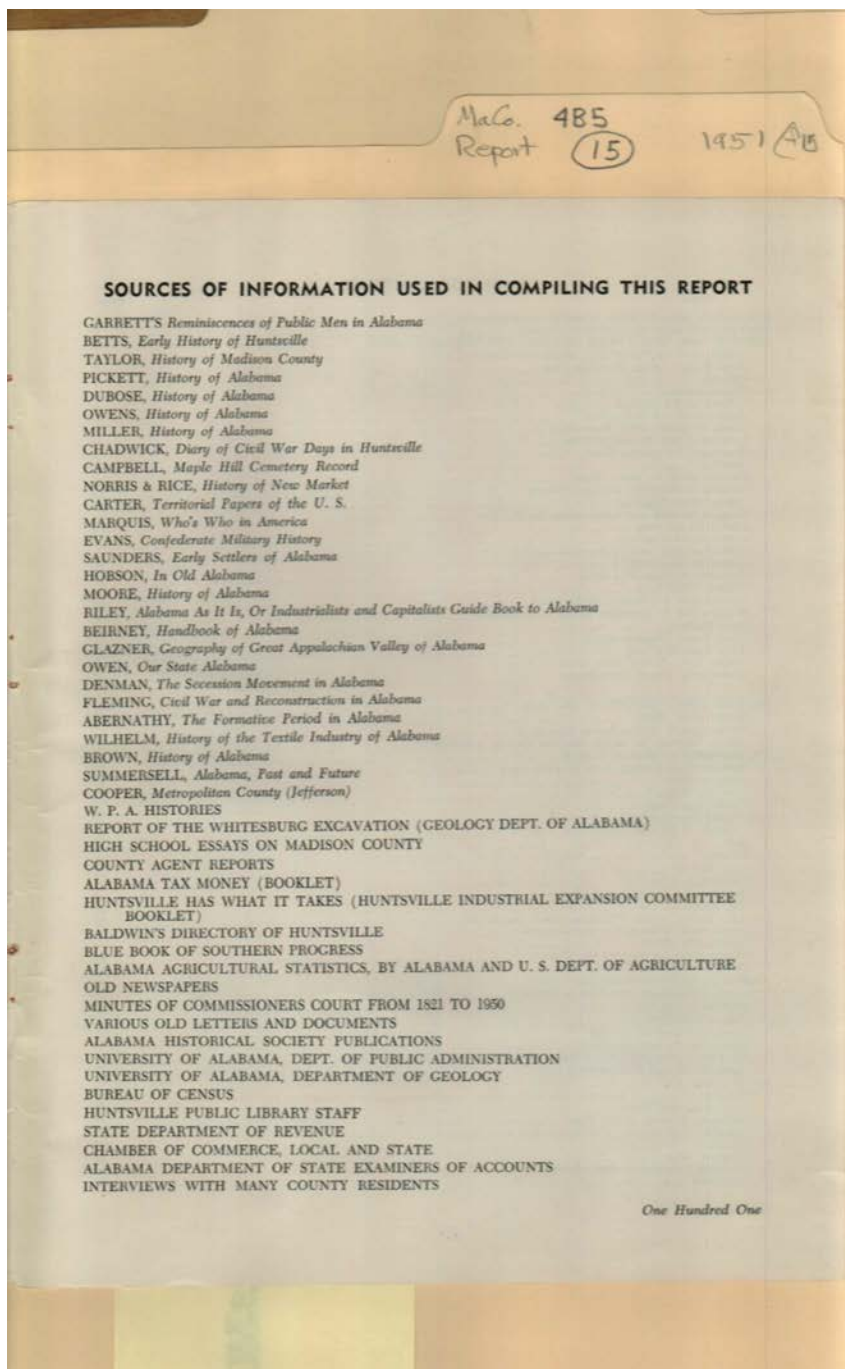
Stone, Roy L.

Places:

Madison County, AL

Types:

correspondence



Names:

Sources of County
Information

Places:

Madison County, AL

Types:

booklet

MaCo. 485
Report (15) 1951 AB

TITLE	PAGE
Introductory letter from the Board of Commissioners	1
What you will learn by reading this report	3
SECTION ONE, WHAT DOES MADISON COUNTY LOOK LIKE?	5
Aerial view of Huntsville's downtown district	6
Ante Bellum home, Meridian Pike	6
Climate	7
Transportation	7
Schools and Churches	7
Amusement and Recreation	7
Cabin in Monte Sano State Park	8
Boating on the Tennessee River	8
Municipal Swimming Pool	9
Hunting	9
Natural Well on Monte Sano	10
Natural Wonders of Madison County	10
Times Office building	10
Famous persons who have visited the County	10
Industrial drawing	11
Agricultural Economy	11
Cotton picking time in Madison County	11
Industrial Economy	12
Redstone Arsenal Boat Docks	12
Typical cattle herd	12
Commercial and Industrial Economy	13
Night scene on Jefferson Street in Huntsville	14
Boat Harbor	14
Deep South characteristics	15
Four Lane Highway	15
Picnic Area, Monte Sano State Park	15
Community Aerial Photographs	16
SECTION TWO, HISTORICAL SKETCH	21
Monte Sano Hotel	22
Excavation of Indian Burial Mound	22
James Madison, for whom Madison County is named	22
Beginnings of Madison County	23
Ownership of County Area in early days	23
Early settlers	23
Creation of the County	23
Public Buildings	24
Second Courthouse	24
Citation of present Courthouse	25
Jail	25
Library	25
Curb Market	26
Courthouse Clock	26
Twickenham Town, Later Huntsville	26
Big Spring	26
Ante Bellum home, Williams Street, Huntsville	28
Aerial view of Huntsville and suburbs	28
Courthouse square	29
Where Alabama entered the Union	29
Firsts in Madison County	30
Famous residents of Madison County	30
Cedar waterworks pipe, first in South	30
Electricity coverage	31
School historical data	31
Huntsville Female College	31
Huntsville Female Seminary	32
West Huntsville School and University of Alabama Extension Center	32
Agricultural and Mechanical School	33
Churches	34
Religion	34
Patriotism and Wars	35
Redstone Arsenal Steam Plant	35
Politics	35
Precincts	36
Precinct Map	37
Precinct information and population	37
Elections	37

One Hundred Two

Names:

Table of Contents

Places:

Madison County, AL

Types:

booklet

MaCo. 485
Report (15) 1951 (15)

TABLE OF CONTENTS (Continued)

TITLE	PAGE
Voting Machine	37
Agricultural history	38
Bell Factory, first in Alabama	38
Sheila Caverns	38
Wholesale nursery stock	39
Sharecrop system	39
Transportation history	39
Streetcar	39
Airplane	40
Airport	40
Social and economic conditions and effects	41
Natural wonders on Monte Sano Mountain	41
Railway leading to Monte Sano Hotel	41
Barbeque scene	42
Coming of T.V.A., C.C.C., W.P.A.	42
Purchase of Monte Sano Park and Pageant	42
Scenic View, Monte Sano	42
Recreation Center, Monte Sano State Park	43
Opera	43
Population Chart of County	44
Building styles	44
Huntsville Hotel fire	44
Jesse James legend	45
Flags the County area has been under	45
Historical Marker Program	45
Madison County Museum	45
SECTION THREE. HOW YOUR COUNTY GOVERNMENT OPERATES	47
Origin and Development	49
Formation of offices	49
Board of Commissioners	49
District Map	51
Road Improvement work	52
Various County Machinery	53
Bridge construction	53
Dragline loading dirt on County truck	54
Probate Judge	55
Photostat Machine	55
Sheriff	56
Coroner	56
Justice of the Peace	56
Constable	56
Solicitor	56
Judicial system	56
Tax Assessor	57
Board of Equalization	58
Tax Collector	58
Gas Tax Inspector	58
County Auditor	58
Clerk of Commissioners Court	58
County Attorney	58
Health Department	58
Welfare Department	59
Educational System	59
West Huntsville School and University of Alabama Extension Center	59
Extension Service	60
Board of Registrars	60
Forest Ranger	60
Probation Officer	60
Veterans Affairs Officer	60
License Inspector	60
Barber Board	61
Election Appointing Board and Elections	61
County Depositories	61
Construction and Maintenance Department	61
Housing Authority	61
County Per Capita Debt	62
County Per Capita Taxes	62
County Pipeyard	63
Type of House being replaced by Housing Authority	63

One Hundred Three

Names:

Table of Contents

Places:

Madison County, AL

Types:

booklet

MaCo. 485
Report (15) 1951 AB

TABLE OF CONTENTS (Continued)

TITLE	PAGE
SECTION FOUR. FINANCIAL HISTORY OF COUNTY GOVERNMENT	
Where the Money Comes From	66
The Old and the New	67
1840 Tax Levy by Board of Commissioners	67
Dog Tax	68
Wheel Tax	68
Property Tax	68
County Indebtedness	68
How County achieved Superior Financial Standing, Gas Tax	69
Aid received from State and Federal Governments	69
Table, Sources of Receipts	70
Where the Money Goes	70
Building up of Money Reserve	71
Table of Expenditures	71
Airport Administration Building	72
Highway expenditures and service	72
Miles of road in Madison County	73
Highway Maintenance Table	73
County heavy equipment	73
Cost of Maintenance	74
Farm to Market Road system	74
Bridge Construction	74
Health and Welfare Expenditures	75
Bonded Indebtedness	75
Financial Administration	75
Budgeting	75
Budget Table	76
Improvements in the System	76
Welcome Sign	76
What Madison County is worth	77
Assessed Valuations	77
Detailed Financial Statement	78
SECTION FIVE. OTHER FACTS AND INFORMATION	
Drainage Work	81
Blind Man's Concession	83
Gas Tax Inspector	83
Hospital	83
Tuberculosis Sanitorium	83
Election and Precinct Improvements	83
Flood	83
Advertising Madison County	83
Boat Harbor	84
Traffic Survey and Highway Sign System	84
Negro Health Center	84
Group Insurance Plan for Employees & Wage scales	84
Audit of the Board of Commissioners	84
Agricultural Statistics	85
A field of tobacco	85
Chicken Farming	86
A typical flock of Sheep	86
Terracing	87
Corn	88
Location of County agencies	88
Courthouse Annex	89
Historic Points of Interest	89
School Statistics, Students Enrolled, Terms, etc	89
School Building Statistics	90
List of Civic and Service Clubs in Madison County	90
Miscellaneous Statistics	90
List of County Officials in 1951	90
Alabama Counties, Comparative Information	97
Barge Service on the Tennessee River	98
Calf Show	98
A letter to the People of Madison County, Roy Stone, Chairman	99
Sources of Information used in compiling this report	101

One Hundred Four

Names:

Table of Contents

Places:

Madison County, AL

Types:

booklet

Frances Cabaniss Roberts Collection: Series 4, Subseries B, Box 5, Folder 15

Madison County Report, 1951

[Contents](#) [Index](#) [About](#)

Table of Contents

[Image 1](#) (r04b05-15-000-0150)
[Image 2](#) (r04b05-15-000-0151)
[Image 3](#) (r04b05-15-000-0152)
[Image 4](#) (r04b05-15-000-0153)
[Image 5](#) (r04b05-15-000-0154)
[Image 6](#) (r04b05-15-000-0155)
[Image 7](#) (r04b05-15-000-0156)
[Image 8](#) (r04b05-15-000-0157)
[Image 9](#) (r04b05-15-000-0158)
[Image 10](#) (r04b05-15-000-0159)
[Image 11](#) (r04b05-15-000-0160)
[Image 12](#) (r04b05-15-000-0161)
[Image 13](#) (r04b05-15-000-0162)
[Image 14](#) (r04b05-15-000-0163)
[Image 15](#) (r04b05-15-000-0164)
[Image 16](#) (r04b05-15-000-0166)
[Image 17](#) (r04b05-15-000-0167)
[Image 18](#) (r04b05-15-000-0168)
[Image 19](#) (r04b05-15-000-0169)
[Image 20](#) (r04b05-15-000-0170)
[Image 21](#) (r04b05-15-000-0171)
[Image 22](#) (r04b05-15-000-0172)
[Image 23](#) (r04b05-15-000-0173)
[Image 24](#) (r04b05-15-000-0174)
[Image 25](#) (r04b05-15-000-0175)

[Image 26](#) (r04b05-15-000-0176)
[Image 27](#) (r04b05-15-000-0177)
[Image 28](#) (r04b05-15-000-0178)
[Image 29](#) (r04b05-15-000-0179)
[Image 30](#) (r04b05-15-000-0180)
[Image 31](#) (r04b05-15-000-0181)
[Image 32](#) (r04b05-15-000-0182)
[Image 33](#) (r04b05-15-000-0183)
[Image 34](#) (r04b05-15-000-0184)
[Image 35](#) (r04b05-15-000-0185)
[Image 36](#) (r04b05-15-000-0186)
[Image 37](#) (r04b05-15-000-0187)
[Image 38](#) (r04b05-15-000-0188)
[Image 39](#) (r04b05-15-000-0189)
[Image 40](#) (r04b05-15-000-0190)
[Image 41](#) (r04b05-15-000-0191)
[Image 42](#) (r04b05-15-000-0192)
[Image 43](#) (r04b05-15-000-0193)
[Image 44](#) (r04b05-15-000-0195)
[Image 45](#) (r04b05-15-000-0196)
[Image 46](#) (r04b05-15-000-0197)
[Image 47](#) (r04b05-15-000-0198)
[Image 48](#) (r04b05-15-000-0199)
[Image 49](#) (r04b05-15-000-0200)
[Image 50](#) (r04b05-15-000-0201)

[Image 51](#) (r04b05-15-000-0202)
[Image 52](#) (r04b05-15-000-0203)
[Image 53](#) (r04b05-15-000-0204)
[Image 54](#) (r04b05-15-000-0205)
[Image 55](#) (r04b05-15-000-0206)
[Image 56](#) (r04b05-15-000-0207)
[Image 57](#) (r04b05-15-000-0208)
[Image 58](#) (r04b05-15-000-0209)
[Image 59](#) (r04b05-15-000-0210)
[Image 60](#) (r04b05-15-000-0211)
[Image 61](#) (r04b05-15-000-0212)
[Image 62](#) (r04b05-15-000-0213)
[Image 63](#) (r04b05-15-000-0214)
[Image 64](#) (r04b05-15-000-0215)
[Image 65](#) (r04b05-15-000-0216)
[Image 66](#) (r04b05-15-000-0217)
[Image 67](#) (r04b05-15-000-0218)
[Image 68](#) (r04b05-15-000-0219)
[Image 69](#) (r04b05-15-000-0220)
[Image 70](#) (r04b05-15-000-0221)
[Image 71](#) (r04b05-15-000-0222)
[Image 72](#) (r04b05-15-000-0223)
[Image 73](#) (r04b05-15-000-0224)
[Image 74](#) (r04b05-15-000-0225)
[Image 75](#) (r04b05-15-000-0226)

[Image 76](#) (r04b05-15-000-0227)
[Image 77](#) (r04b05-15-000-0228)
[Image 78](#) (r04b05-15-000-0229)
[Image 79](#) (r04b05-15-000-0230)
[Image 80](#) (r04b05-15-000-0231)
[Image 81](#) (r04b05-15-000-0232)
[Image 82](#) (r04b05-15-000-0233)
[Image 83](#) (r04b05-15-000-0234)
[Image 84](#) (r04b05-15-000-0235)
[Image 85](#) (r04b05-15-000-0236)
[Image 86](#) (r04b05-15-000-0237)
[Image 87](#) (r04b05-15-000-0238)
[Image 88](#) (r04b05-15-000-0239)
[Image 89](#) (r04b05-15-000-0240)
[Image 90](#) (r04b05-15-000-0241)
[Image 91](#) (r04b05-15-000-0242)
[Image 92](#) (r04b05-15-000-0243)
[Image 93](#) (r04b05-15-000-0244)
[Image 94](#) (r04b05-15-000-0245)
[Image 95](#) (r04b05-15-000-0246)
[Image 96](#) (r04b05-15-000-0247)
[Image 97](#) (r04b05-15-000-0248)
[Table of Contents](#)
[Name & Place Index](#)
[About the Collection](#)

Frances Cabaniss Roberts Collection: Series 4, Subseries B, Box 5, Folder 15
Madison County Report, 1951

[Contents](#) [Index](#) [About](#)

Name & Place Index

Alabama A& M College [30](#)
Alabama Counties Information [91](#)
Allison, Albert [90](#)
Anderson, Edward [90](#)
Ante Bellum Home [26](#)
Astor, John Jacob [9](#)
Astor, William Waldorf [9](#)
Bankhead, Tallulah [28](#)
Barge on Tennessee River [92](#)
Bell Factory [36](#)
Bell, Robert K. [90](#)
Betts, E. C. [28](#)
Bibb, William [28](#)
Big Spring Park Pool [8](#)
Big Spring [25](#)
Bingham, Hershel E. [90](#)
Birney, James [28](#)
Board of Commissioners [45](#), [46](#)
Boat Harbor Construction [49](#)
Bolden, Paul, Sgt. [33](#)
Bolton, Cecil, Lt. [33](#)
Bridge Under Construction [69](#)
Bryan, William Jennings [9](#)
Burr, Aaron [9](#)
Butler, George S., Mrs. [90](#)
Calf Show [92](#)
Carpenter, James L., Dr. [2](#), [90](#)
Cattle Herd [11](#)
Cedar Pipe Waterworks [28](#)
Chambers, Henry [28](#)
Chase [16](#)
Chicken House [80](#)
Churches, Historic [31](#)
Churches [6](#)
City-County Airport [38](#), [67](#)
Clay, Clement C. [28](#)
Clements, Jere [9](#), [28](#)
Climate [6](#)
Communities and Voting Precincts [34](#)
Construction and Maintenance [57](#)
Cook, Oenone [90](#)
Cotton Field [10](#)
County Buildings [83](#)
County Debt [72](#)
County Districts [47](#)
County Expenses [61](#), [66](#)
County Government Operations [44](#)
County Jail [23](#)
County Progress [77](#)
County School Statistics [87](#), [88](#), [89](#)
Courthouse East Square [27](#)
Crowell, John [28](#)
Culps, George T. [90](#)
Curb Market [24](#)
Dallas [18](#)
Davis, Jefferson [9](#)
Daye, Sarah J. [90](#)
de Soto, Hernando [21](#)
Disbursements [74](#)
Dowell, Tant [90](#)
Economy [10](#)
Expenses Percentages [65](#)
Extension Service [56](#)
Facts and Statistics [76](#)
Farley [15](#)
Fearn, Thomas, Dr. [28](#)
Financial History of County [60](#)
Financial Offices [53](#)
Gay, Hobart, Dr. [90](#)
Giles, Jack [90](#)
Gould, Jay [9](#)
Grant, U. S. [9](#)
Gurley [15](#)
Hamilton, Alexander [9](#)
Harvest [17](#)
Hazel Green [16](#)
Health and Welfare Programs [70](#)
Health Department [54](#)
Heavy Construction [50](#), [68](#)
Historic Points of Interest [83](#), [84](#), [85](#), [86](#)
Historical Sketch [19](#)
Hix, John [28](#)
Hobbs Island [17](#)
Hughes, Rupert [9](#)
Hunt, John [24](#)
Huntsville Aerial View [26](#)
Huntsville Downtown [5](#), [13](#)
Huntsville Female College [29](#)
Huntsville Female Seminary [29](#)
Huntsville Hotel Fire [42](#)
Huntsville Park [18](#)
Hutchens, Morton M. [90](#)
Hybrid Corn Field [82](#)
Industrial Products [12](#)
Jackson, Andrew, General [32](#)
Jackson, Andrew, President [9](#)
James, Frank [43](#)
James, Jesse [43](#)
Jeff [17](#)
Johnson, Andrew [9](#)
Jones, Thomas W. [90](#)
Judicial System [52](#)
Keller, Helen [9](#)
Kelly, Burns [90](#)

Lilly Flagg [16](#)
Lincoln [18](#)
Lowe, William [28](#)
Loyd, D. S. [90](#)
Madison County Boat Harbor [13](#)
Madison County Report [1](#)
Madison County, AL [1](#), [2](#), [3](#), [4](#), [5](#), [6](#), [7](#), [8](#), [9](#), [10](#), [11](#), [12](#),
[13](#), [14](#), [15](#), [16](#), [17](#), [18](#), [19](#), [20](#), [21](#), [22](#), [23](#), [24](#), [25](#), [26](#),
[27](#), [28](#), [29](#), [30](#), [31](#), [32](#), [33](#), [34](#), [35](#), [36](#), [37](#), [38](#), [39](#), [40](#),
[41](#), [42](#), [43](#), [44](#), [45](#), [46](#), [47](#), [48](#), [49](#), [50](#), [51](#), [52](#), [53](#), [54](#),
[55](#), [56](#), [57](#), [58](#), [59](#), [60](#), [61](#), [62](#), [63](#), [64](#), [65](#), [66](#), [67](#), [68](#),
[69](#), [70](#), [71](#), [72](#), [73](#), [74](#), [75](#), [76](#), [77](#), [78](#), [79](#), [80](#), [81](#), [82](#),
[83](#), [84](#), [85](#), [86](#), [87](#), [88](#), [89](#), [90](#), [91](#), [92](#), [93](#), [94](#), [95](#), [96](#),
[97](#)
Madison County [4](#)
Madison Cross Roads [15](#)
Madison, James [20](#), [21](#)
Madison [16](#)
Martinson, Douglas C. [90](#)
Maysville [17](#)
McClung, James [28](#)
McClure, John [42](#)
McPeters, Oliver [90](#)
Meridian Pike Home [5](#)
Meridianville [17](#)
Money Spent [75](#)
Monroe, James [9](#)
Monrovia [15](#)
Monte Sano Barbeque [40](#)
Monte Sano Hotel [20](#)
Monte Sano Recreation Center [41](#)
Monte Sano State Park [7](#), [14](#)
Monte Sano View [40](#)
Moore, Marie [90](#)
Moore, O. Howard [90](#)
Nation, Carrie [9](#)
Natural Wonders on Monte Sano [39](#)
New Hope [17](#)
New Market [16](#)
Newman, Francis, Dr. [29](#)
Nursery Fields [36](#)
Opera House Opening [41](#)
Owens Cross Roads [16](#)
Parsons, Elbert H. [90](#)
Pennington, Harry [90](#)
Pershing, John J. [9](#)
Photostat Machine [51](#)
Polk, William [9](#)
Pope, Alexander [24](#)
Pope, LeRoy [24](#)
Popejoy, William E. [90](#)
Public Library [23](#)
Quick, Joe [2](#), [90](#)
Record, James R. [1](#), [3](#), [90](#)
Redstone Arsenal Boat Dock [11](#)
Redstone Arsenal Steam Plant [33](#)
Revenue [73](#)
Rhett, Harry [90](#)
Rice, Frank [90](#)
Road Improvements [48](#), [49](#)
Rodgers, Paul [90](#)
Schools [6](#)
Second Courthouse [22](#)
Sheep Flock [80](#)
Shelta Caverns [36](#)
Shelton, R. C. [2](#)
Shelton, Robert C. [90](#)
Sources of County Information [94](#)
South Huntsville [18](#)
Spencer, J. E. [90](#)
Stone, Roy L. [2](#), [90](#), [93](#)
Stowe, Harriet Beecher [9](#)
Streetcar [37](#)
Table of Contents [95](#), [96](#), [97](#)
Tax Receipts [64](#)
Taxes Collected [58](#)
Taxes History [62](#), [63](#)
Tennessee River [7](#)
Terraced Farm Land [81](#)
Times Office Building [9](#)
Tobacco Field [79](#)
Toney [15](#)
Transportation [6](#)
Triana [15](#)
Troye, Edward [28](#)
Turner, James H. [2](#), [90](#)
Two Years of Progress [78](#)
Typical Views [59](#)
Vanderbilt, William [9](#)
Vanishing Falls [43](#)
Viduta on Monte Sano [18](#)
Voting Machine [35](#)
Walker, John W. [28](#)
Walker, LeRoy Pope [28](#)
Washington, Booker T. [9](#)
Washington, George [21](#)
Weathers, Thomas D. [90](#)
Weeden, Howard [28](#)
Welcome Sign [71](#)
West Huntsville High School [30](#), [55](#)
West Huntsville [18](#)
Wheeler, Joe [9](#)

Frances Cabaniss Roberts Collection

Preferred Citation: Frances Cabaniss Roberts Collection, Archives and Special Collections, M. Louis Salmon Library, University of Alabama in Huntsville, Huntsville, AL.

Collection Scope and Content: The Collection of 114 Linear ft. includes a total of 156 Archival Boxes. The Frances Cabaniss Roberts collection covers the historical records of the Cabaniss Roberts family. This collection contains extensive correspondence records of the Cabaniss Roberts family circa 1830 to 1930.

Archives/Special Collections Access Restrictions: None

Conditions Governing Use: This material may be protected under U. S. Copyright Law (Title 17, U.S. Code) which governs the making of photocopies or reproductions of copyrighted materials. You may use the digitized material for private study, scholarship, or research. Though the University of Alabama in Huntsville Archives and Special Collections has physical ownership of the material in its collections, in some cases we may not own the copyright to the material. It is the patron's obligation to determine and satisfy copyright restrictions when publishing or otherwise distributing materials found in our collections.

Provenance: Gift of Johanna Shields on October 28, 2006.



THE UNIVERSITY OF
ALABAMA IN HUNTSVILLE

**The UAH Archives and Special Collections
M. Louis Salmon Library**