

Frances Cabaniss Roberts Collection: Series 4, Subseries A, Box 1, Folder 1

Ditto's Landing - copy, 1810 - 1815 - Early History

Image 1 r04a01-01-000-0001 [Contents](#) [Index](#) [About](#)

DITTO'S LANDING XEROXED RECORDS
#1 4A1 HUNTSVILLE HISTORY MATERIAL

626 601 ACRES COWART'S TRACT BOOK
671 Book of Early Land Records

TOWNSHIP 5 South		RANGE 1 East		HUNTSVILLE MERIDIAN		
DESCRIPTION OF THE TRACT	AREA	UNITED STATES TITLE		Date of Sale	Number of Certificate or Warrant	Date of Military Act
PART OF SECTION	Section	Acres	100ths	Location or Grant		
Page 178 continued						
	29	626.00		North of Tennessee River Estimated		
		.45		South of Tennessee River		
		5.00		On Island		
Frac N of River	"	626.00		John Brahan, Asse	17 Jun 1812	667
Frac on Island	"	5.00		John Hobbs	28 Jul 1821	1054
Frac S of River	"	.45		Benjamin Clements	16 Jul 1821	972
Entire Frac N of River	30	45.00		North of Tennessee River Estimated		
		45.00		John Brahan, Asse	17 Jun 1812	667
Page 179						
	32	53.00		North of Tennessee River		
		185.20		On Island		
Frac N & E of River	"	53.00		Thomas Bibb	16 Jul 1821	977
Frac A on Island	"	74.50		John Hobbs	16 Jul 1821	978
Frac B on Island	"	110.70		John Hobbs	16 Jul 1821	979
	33	90.57		East of Old Cherokee Boundary		
		551.80		West of Old Cherokee Boundary		
Fraction A	"	57.50		John Logan, Asse	7 Dec 1832	375
Fraction B	"	33.07		John Logan	6 Aug 1832	338
Frac W of Bdry	"	551.80		John Logan	23 Apr 1813	890
	34	615.93		East of Old Cherokee Boundary		
		27.91		West of Old Cherokee Boundary		
NEt of NEt	"	40.20		blank Wm. J. Wallace	23 Jan 1889	1259
NWt of NEt	"	40.20		John Q. A. Carter	28 Jul 1857?	1011
SEt of NEt	"	40.20		blank blank		
SWt of NEt	"	40.20		blank Elizth E. Wallace	8 Feb 1886	1235
NEt of NWt	"	38.80		Elisha Bell	29 Aug 1832	343
NWt of NWt	"	40.20		Elizabeth E. Wallace	8 Jul 1886	1238?
				*Stanhope W. Logan	27 Feb 1900	1387
W pr of NWt	"	54.53		John Logan	6 Aug 1832	337
NEt of SEt	"	40.20		Thomas B. Wade (blank)	10 Sep 1903	1414
NWt of SEt	"	40.20		blank Ambrose C. Grayson	24 Aug 1885	blank
SEt of SEt	"	40.20		Gustavus May(s)	8 Jun 1892	1352
SWt of SEt	"	40.20		blank Ambrose C. Grayson	24 Aug 1885	blank
NEt of SWt	"	40.20		blank Gustavia May	13 Oct 1890	1322
NWt of SWt	"	40.20		Abner L. Logan	7 5 May 1860?	1134
SEt of SWt	"	40.20		W. T. Hamer/Hamer?	24 Sep 1890	1311
SWt of SWt	"	40.20		" "	" "	" "
Frac W of Bdry	"	27.91		Burwell Lee, Asse	30 Jan 1818	645
Page 180						
Fraction A	"	603.30		Geo Horton & Danl. M. Bradford	13 Feb 1839	12127
		72.72				
Fraction B	"	40.00		John Donald Wylie	1 Oct 1832	354
Fraction C	"	81.70		John D. Wylie	30 Oct 1830	173
Fraction D	"	56.00		Wyatt A. Burrow	3 Mar 1884	1220
Fraction E	"	34.41		blank Henry C. Yancey	4 Feb 1889	1260
Fraction F	"	54.00		Horatio Ferguson	25 Dec 1837	543
Fraction G	"	42.75		Reuben Lemley	27 Nov 1837	536
NW Fractional t	"	141.32		Benjamin Inman	16 Apr 1831	249
NWt of SWt	"	40.20		blank Wyatt A. Burtow	29 Oct 1890	1330
SWt of SWt	"	40.20		blank Wyatt A. Burtow	29 Oct 1890	1330

Information in abstract appears on the copy from the office of the Secretary of State of Alabama.

*FACING PAGE	FUND	STATE TITLE	WHEN CONVEYED	Number of State Transfer or Conveyance	WHERE RECORDED	MEMORANDUM
					VOL.	PAGE

133

FRACTIONAL SECTION 29 NORTH OF RIVER
AND FRACTIONAL SECTION 30 NORTH OF RIVER

Names:

Bell, Elisha
Bibb, Thomas
Bradford, Daniel M.
Brahan, John
Burrow, Wyatt A.
Carter, John Q. A.
Cherokee Boundary
Clements, Benjamin

Cowart,
Ferguson, Horatio
Grayson, Ambrose C.
Hamer, W. T.
Hobbs, John
Horton, George
Inman, Benjamin
Lee, Burwell

Lemley, Reuben
Logan, John
Logan, Stanhope W.
May, Gustavia
May, Gustavus
Township 5S, Range 1E
Wade, Thomas B.

Wallace, Elizabeth E.
Wallace, Elizth E.
Wallace, William J.
Wylie, John Donald
Yancey, Henry C.
Old Land Records
Madison County

Places:

Madison County, AL


Types:

book

Frances Cabaniss Roberts Collection: Series 4, Subseries A, Box 1, Folder 1

Ditto's Landing - copy, 1810 - 1815 - Early History

Image 2 r04a01-01-000-0002 [Contents](#) [Index](#) [About](#)



Names:

Brahan, John

Pope, LeRoy

Places:

Huntsville, AL

Types:

receipt

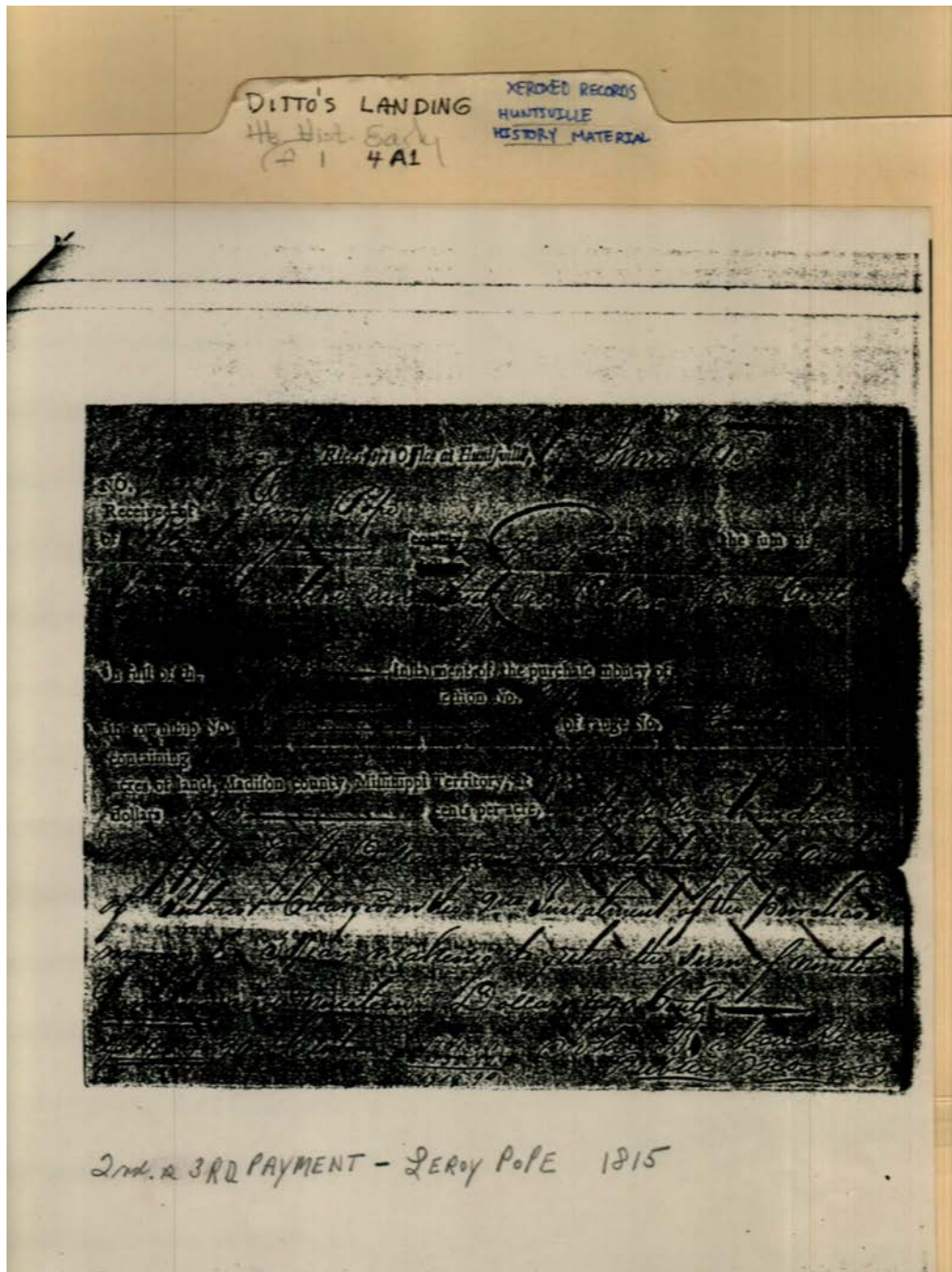
Dates:

Jun 17, 1812

Frances Cabaniss Roberts Collection: Series 4, Subseries A, Box 1, Folder 1

Ditto's Landing - copy, 1810 - 1815 - Early History

Image 3 r04a01-01-000-0003 [Contents](#) [Index](#) [About](#)



Names:

Pope, LeRoy

Places:

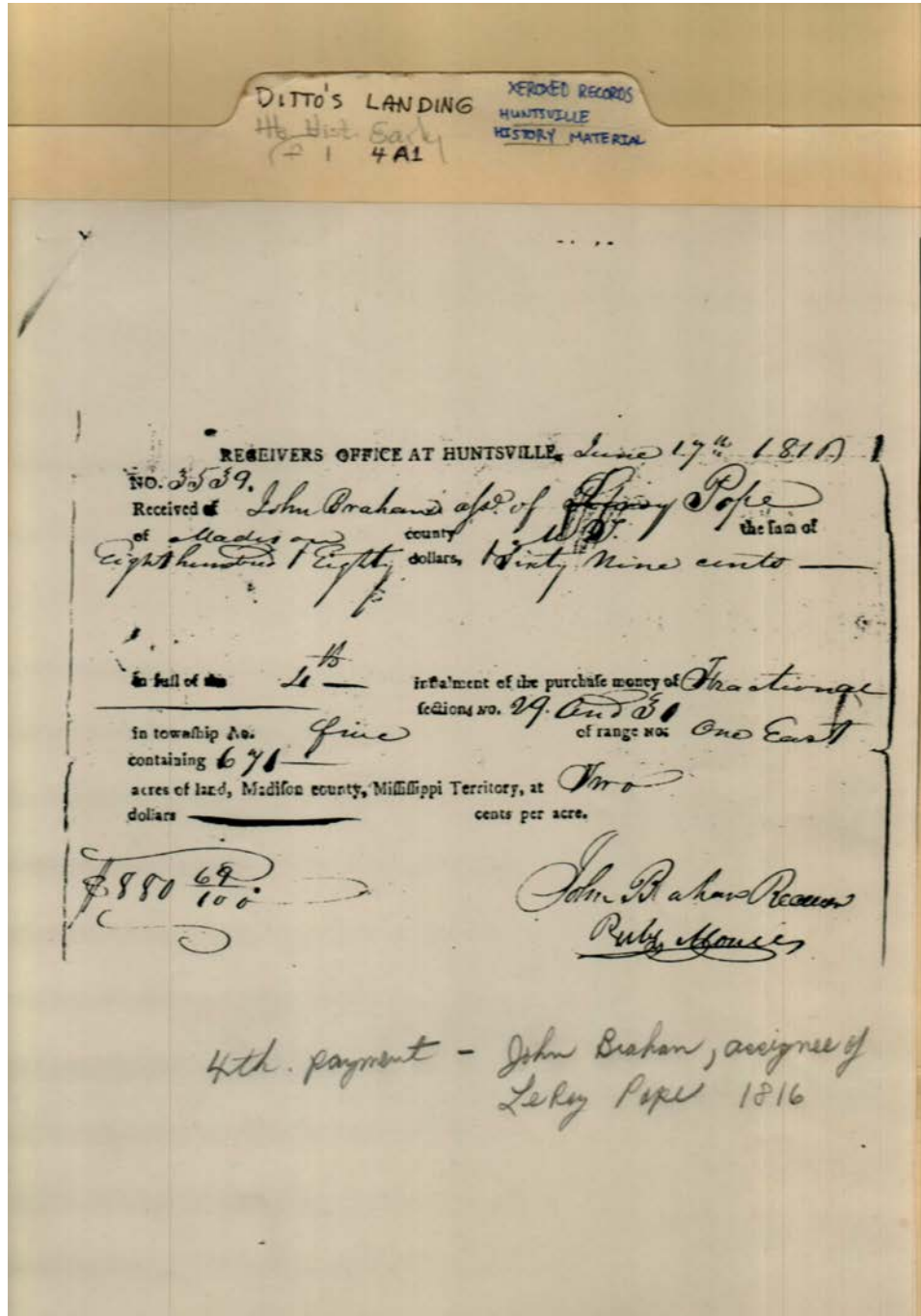
Huntsville, AL

Types:

receipt

Dates:

Jun 1815



Names:

Brahan, John

Monies, Ruby

Pope, Leroy

Places:

Huntsville, AL

Types:

receipt

Dates:

Jun 17, 1810

Frances Cabaniss Roberts Collection: Series 4, Subseries A, Box 1, Folder 1
Ditto's Landing - copy, 1810 - 1815 - Early History

[Contents](#) [Index](#) [About](#)

Table of Contents

[Image 1](#) (r04a01-01-000-0001)

[Image 3](#) (r04a01-01-000-0003)

[Table of Contents](#)

[About the Collection](#)

[Image 2](#) (r04a01-01-000-0002)

[Image 4](#) (r04a01-01-000-0004)

[Name & Place Index](#)

Frances Cabaniss Roberts Collection: Series 4, Subseries A, Box 1, Folder 1

Ditto's Landing - copy, 1810 - 1815 - Early History

[Contents](#) [Index](#) [About](#)

Name & Place Index

Bell, Elisha [1](#)
Bibb, Thomas [1](#)
Bradford, Daniel M. [1](#)
Braham, John [1](#), [2](#), [4](#)
Burrow, Wyatt A. [1](#)
Carter, John Q. A. [1](#)
Cherokee Boundary [1](#)
Clements, Benjamin [1](#)
Cowart, [1](#)
Ferguson, Horatio [1](#)
Grayson, Ambrose C. [1](#)
Hamer, W. T. [1](#)
Hobbs, John [1](#)
Horton, George [1](#)
Huntsville, AL [2](#), [3](#), [4](#)
Inman, Benjamin [1](#)
Lee, Burwell [1](#)
Lemley, Reuben [1](#)
Logan, John [1](#)
Logan, Stanhope W. [1](#)
Madison County, AL [1](#)
May, Gustavia [1](#)
May, Gustavus [1](#)
Monies, Ruby [4](#)
Old Land Records Madison County [1](#)
Pope, LeRoy [2](#), [3](#)
Pope, Leroy [4](#)
Township 5S, Range 1E [1](#)
Wade, Thomas B. [1](#)
Wallace, Elizabeth E. [1](#)
Wallace, Elizth E. [1](#)
Wallace, William J. [1](#)
Wylie, John Donald [1](#)
Yancey, Henry C. [1](#)

Frances Cabaniss Roberts Collection

Preferred Citation: Frances Cabaniss Roberts Collection, Archives and Special Collections, M. Louis Salmon Library, University of Alabama in Huntsville, Huntsville, AL.

Collection Scope and Content: The Collection of 114 Linear ft. includes a total of 156 Archival Boxes. The Frances Cabaniss Roberts collection covers the historical records of the Cabaniss Roberts family. This collection contains extensive correspondence records of the Cabaniss Roberts family circa 1830 to 1930.

Archives/Special Collections Access Restrictions: None

Conditions Governing Use: This material may be protected under U. S. Copyright Law (Title 17, U.S. Code) which governs the making of photocopies or reproductions of copyrighted materials. You may use the digitized material for private study, scholarship, or research. Though the University of Alabama in Huntsville Archives and Special Collections has physical ownership of the material in its collections, in some cases we may not own the copyright to the material. It is the patron's obligation to determine and satisfy copyright restrictions when publishing or otherwise distributing materials found in our collections.

Provenance: Gift of Johanna Shields on October 28, 2006.



THE UNIVERSITY OF
ALABAMA IN HUNTSVILLE

**The UAH Archives and Special Collections
M. Louis Salmon Library**