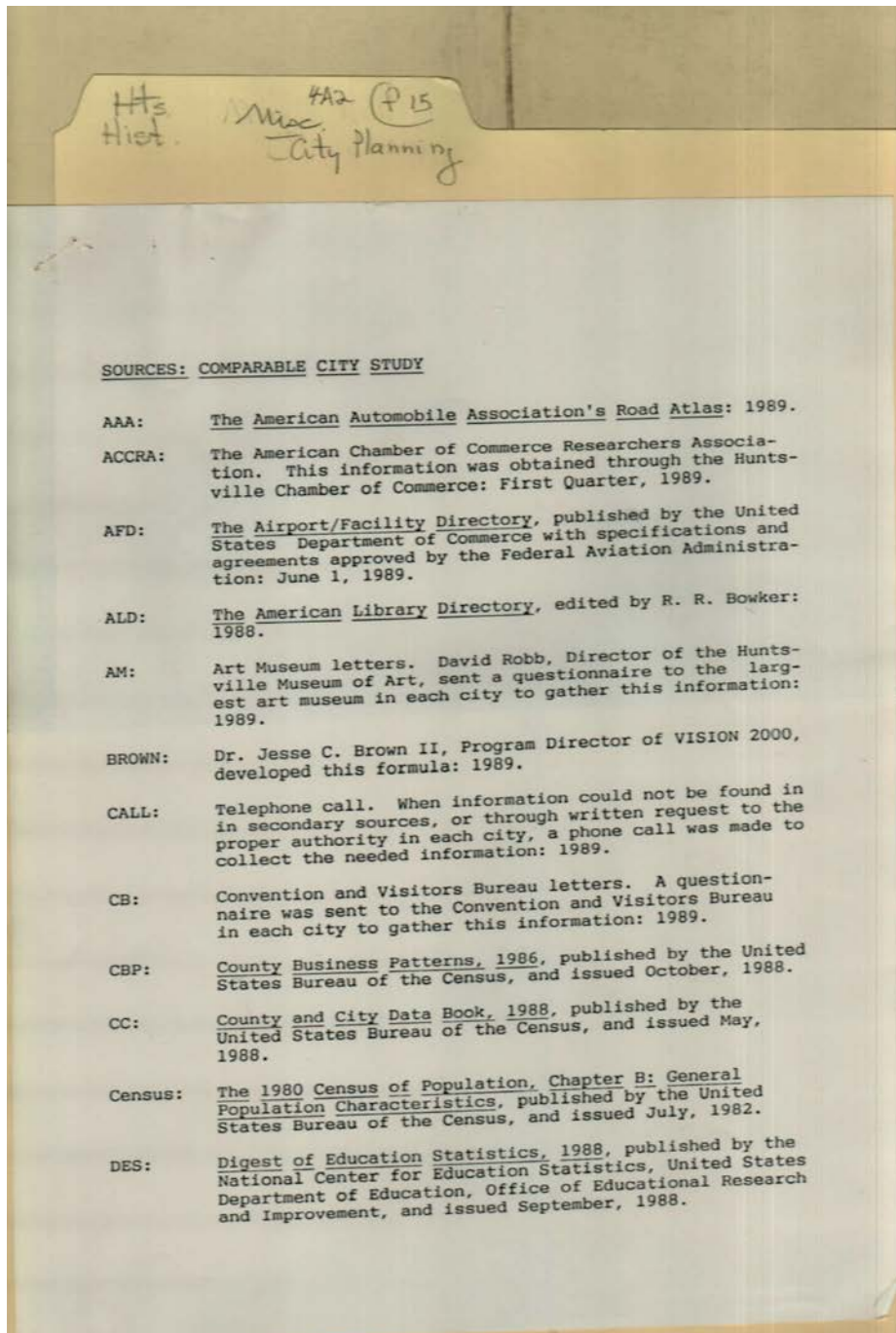


Frances Cabaniss Roberts Collection: Series 4, Subseries A, Box 2, Folder 15

Huntsville City Planning, miscellaneous

Image 1 r04a02-15-000-0088 [Contents](#) [Index](#) [About](#)



Names:

Comparable City
Study

Places:

Huntsville, AL

Types:

report

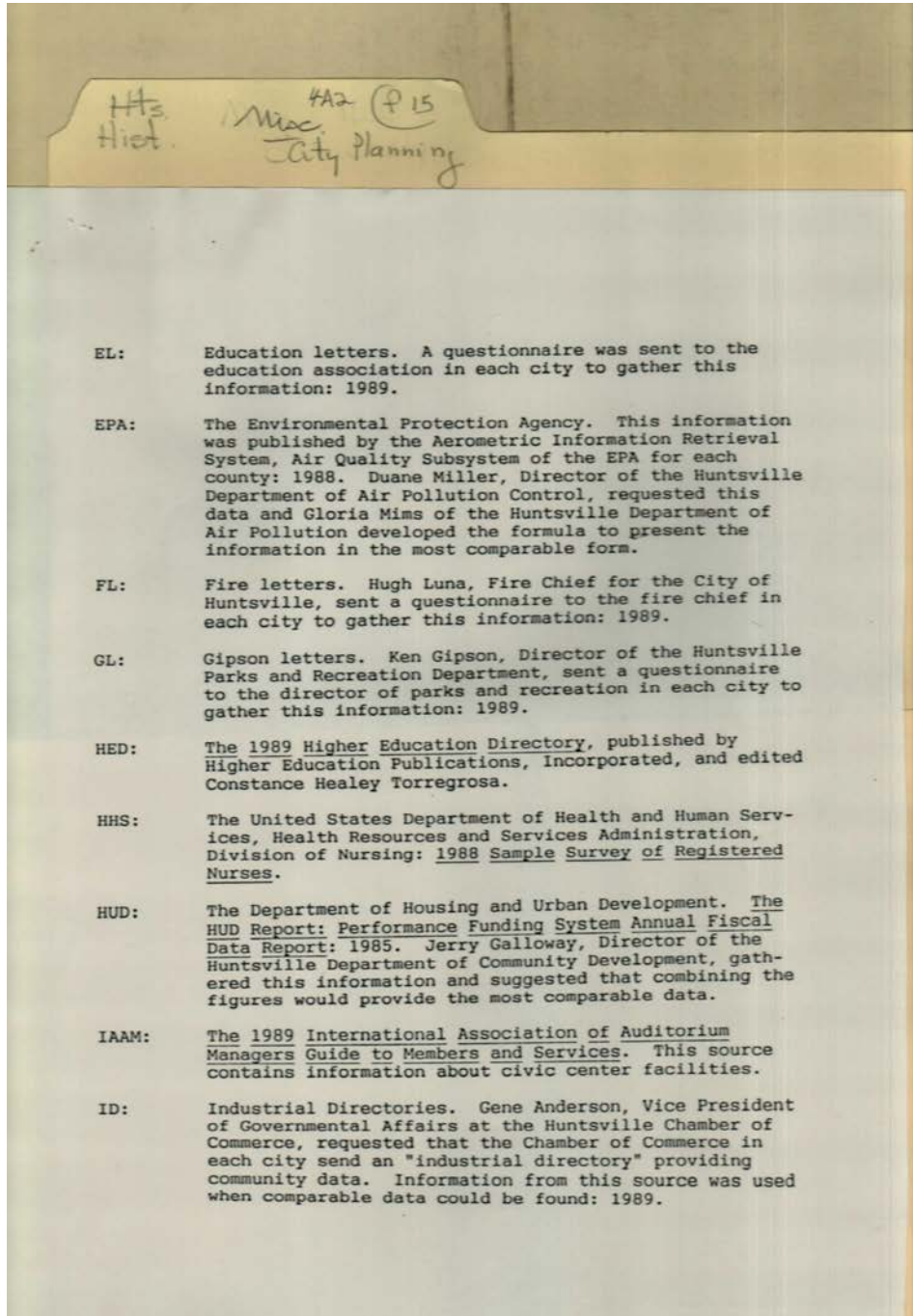
Dates:

after 1989

Frances Cabaniss Roberts Collection: Series 4, Subseries A, Box 2, Folder 15

Huntsville City Planning, miscellaneous

Image 2 r04a02-15-000-0089 [Contents](#) [Index](#) [About](#)



Names:

Comparable City
Study

Places:

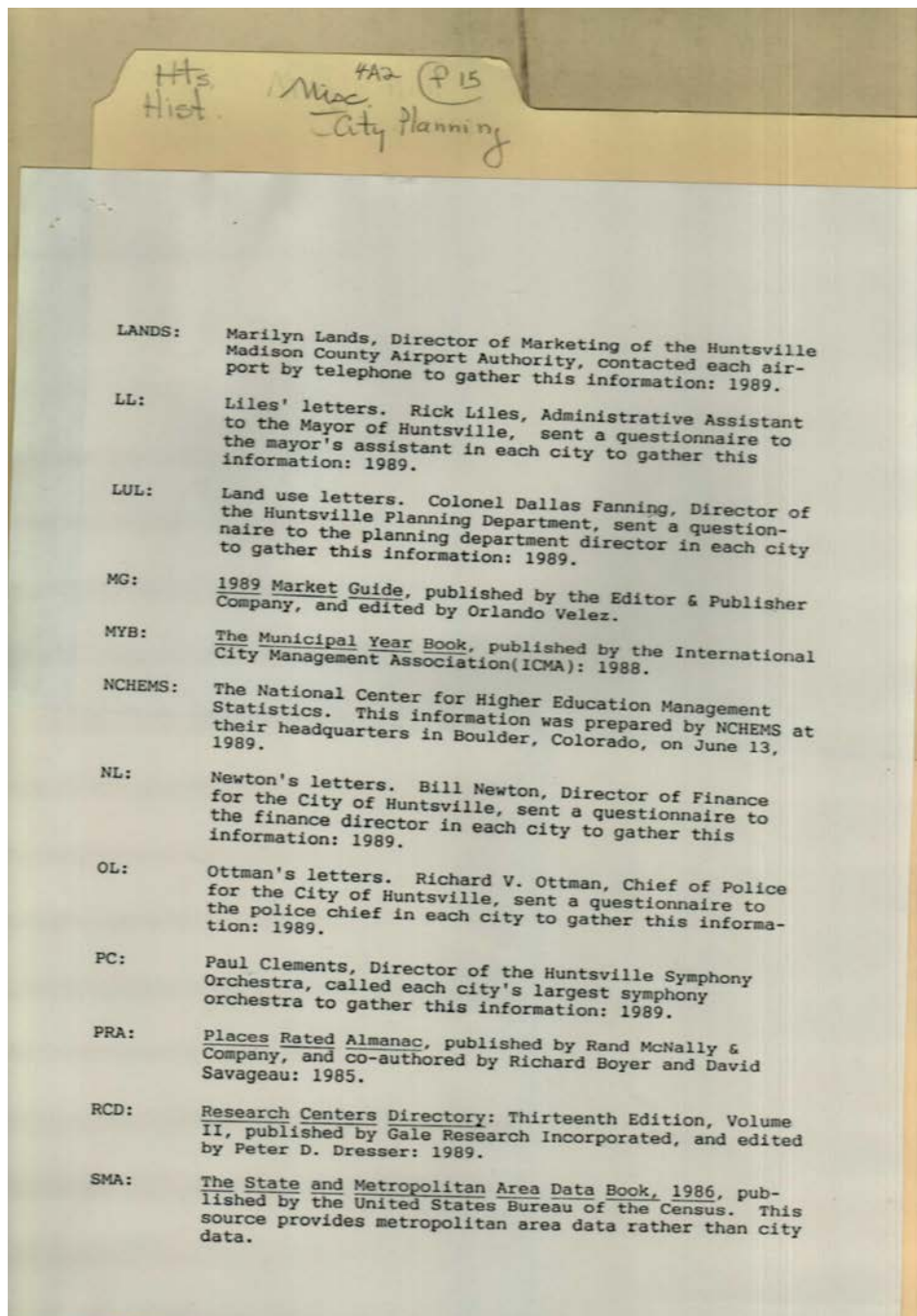
Huntsville, AL

Types:

report

Dates:

after 1989



Names:

Comparable City Study

Places:

Huntsville, AL

Types:

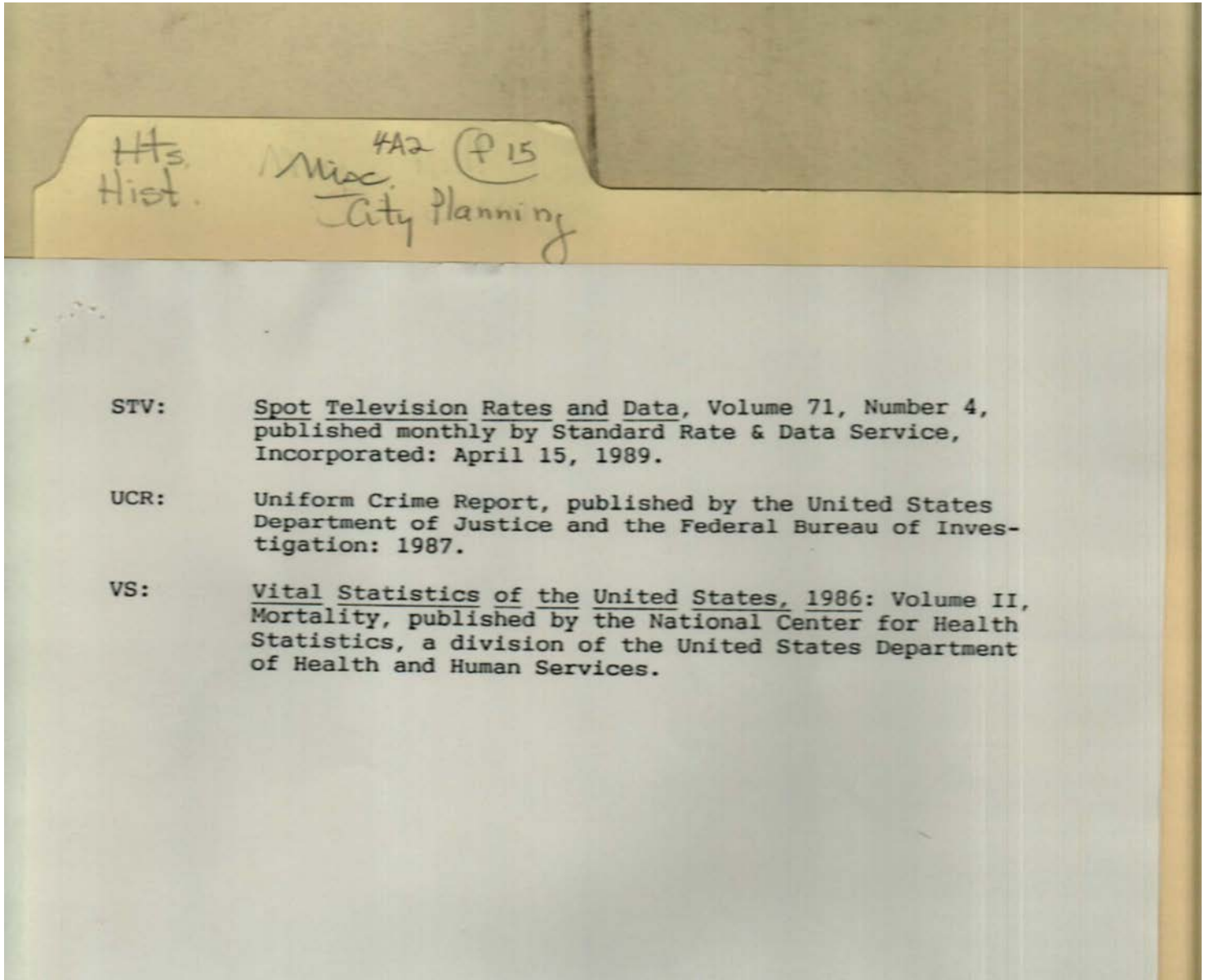
report

Dates:

after 1989

Huntsville City Planning, miscellaneous

Image 4 r04a02-15-000-0091 [Contents](#) [Index](#) [About](#)



Names:

Comparable City
Study

Places:

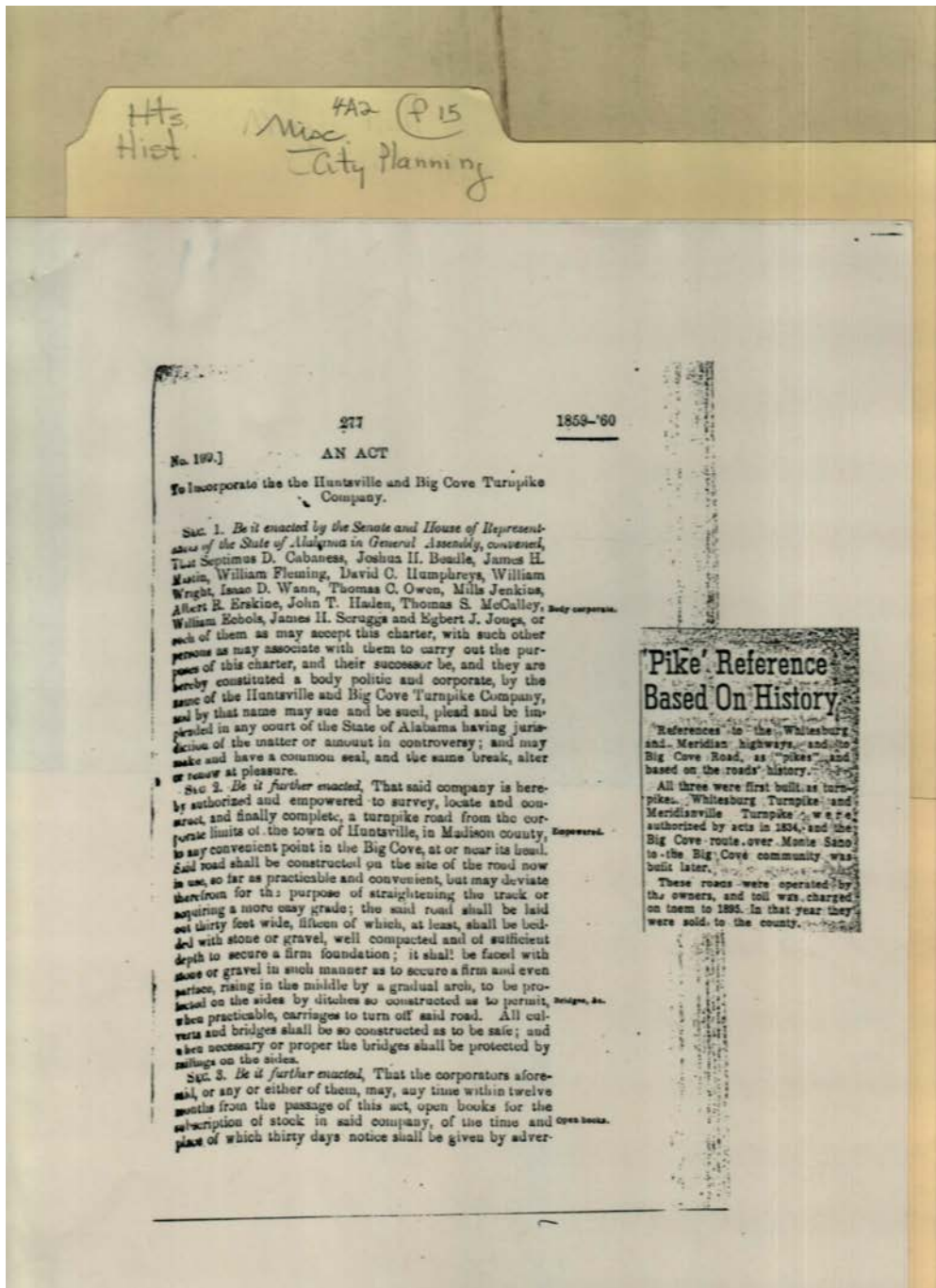
Huntsville, AL

Types:

report

Dates:

after 1989



Names:

Big Cove Turnpike Co.

Meridianville Turnpike

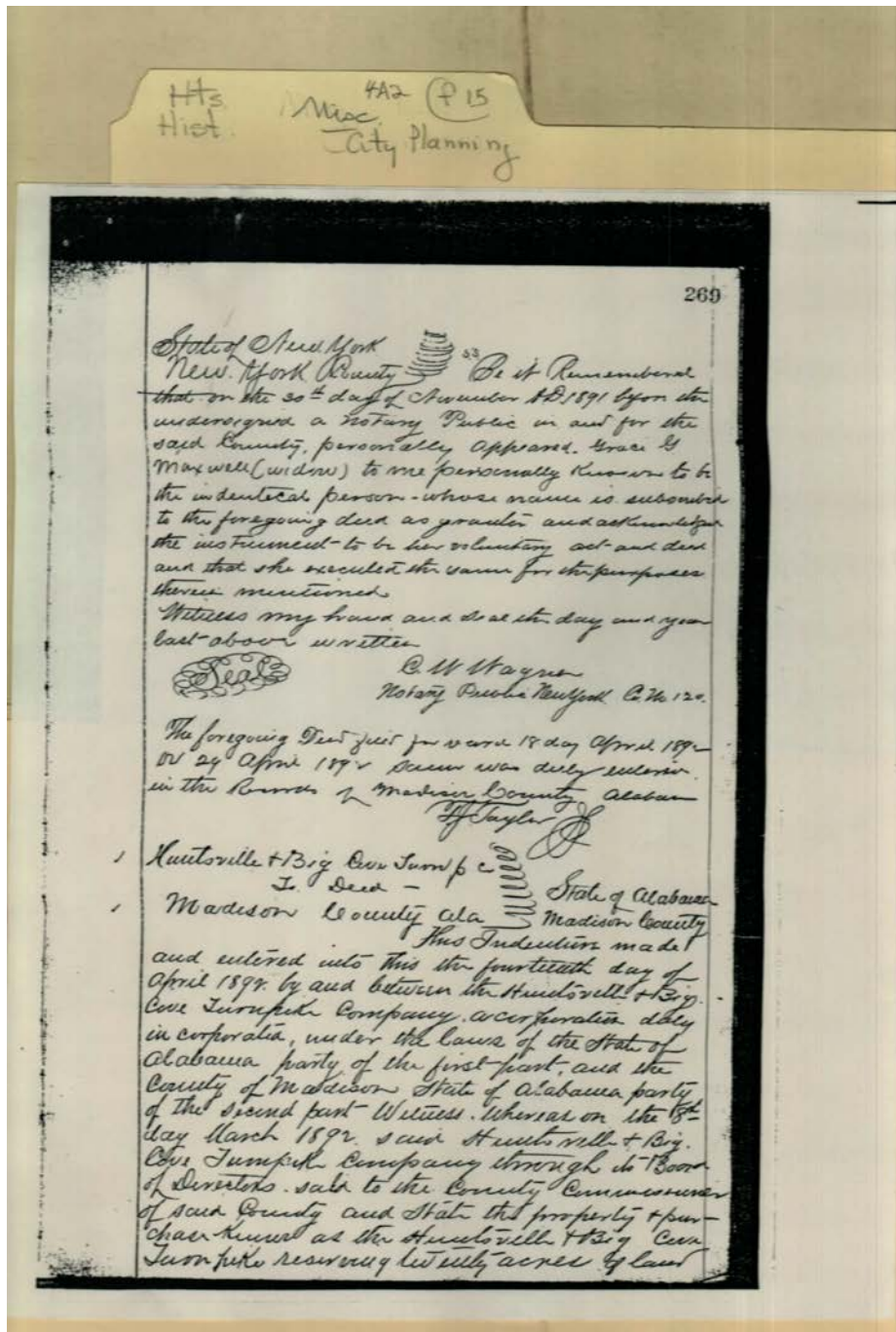
Whitesburg Turnpike

Places:

Huntsville, AL

Types:

newspaper



Names:

Big Cove Turnpike
Co.

Maxwell, Grace G,
Taylor, T. J.

Wagon, C. W.

Places:

Madison County, AL

New York County,
NY

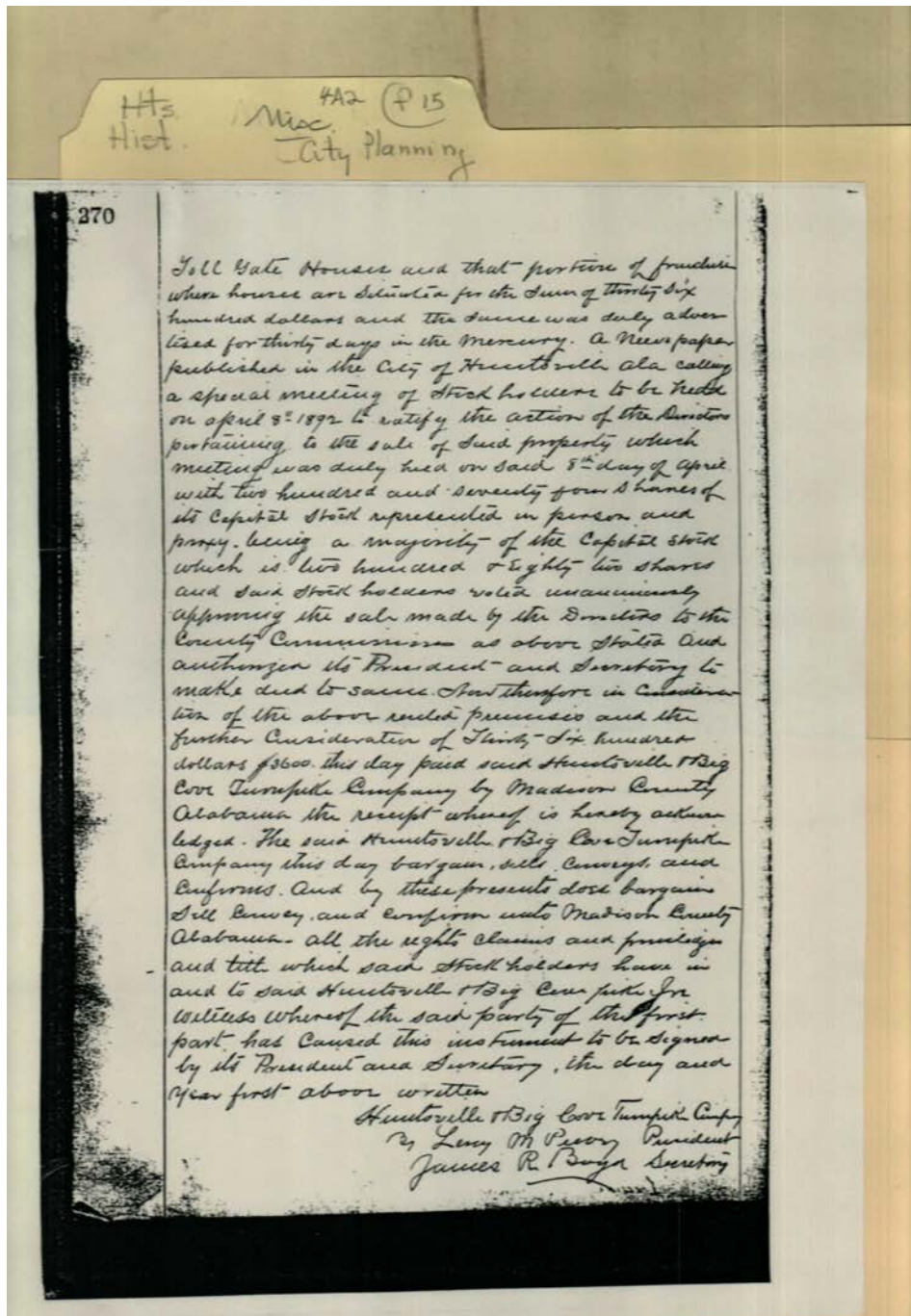
Types:

deed

Dates:

Apr 1, 1892

Nov 30, 1891



Names:

Big Cove Turnpike
Co.

Boyd, James R.
Peevey, Leroy M.

Places:

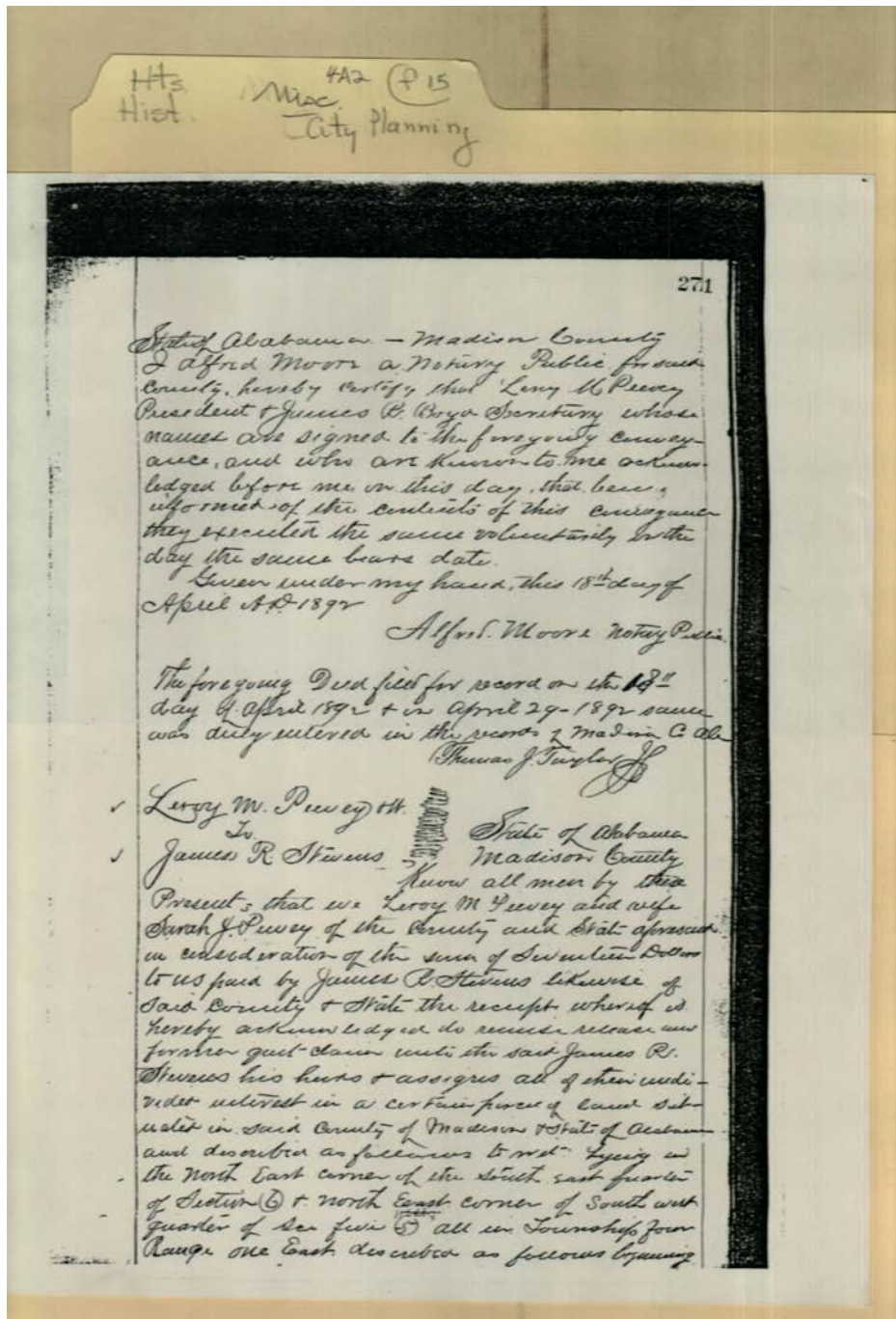
Madison County, AL

Types:

deed

Dates:

Apr 1, 1892



Names:

Boyd, James R.
Moore, J. Alfred

Peevey, Leroy M.
Stevens, James R.

Taylor, Thomas J.

Places:

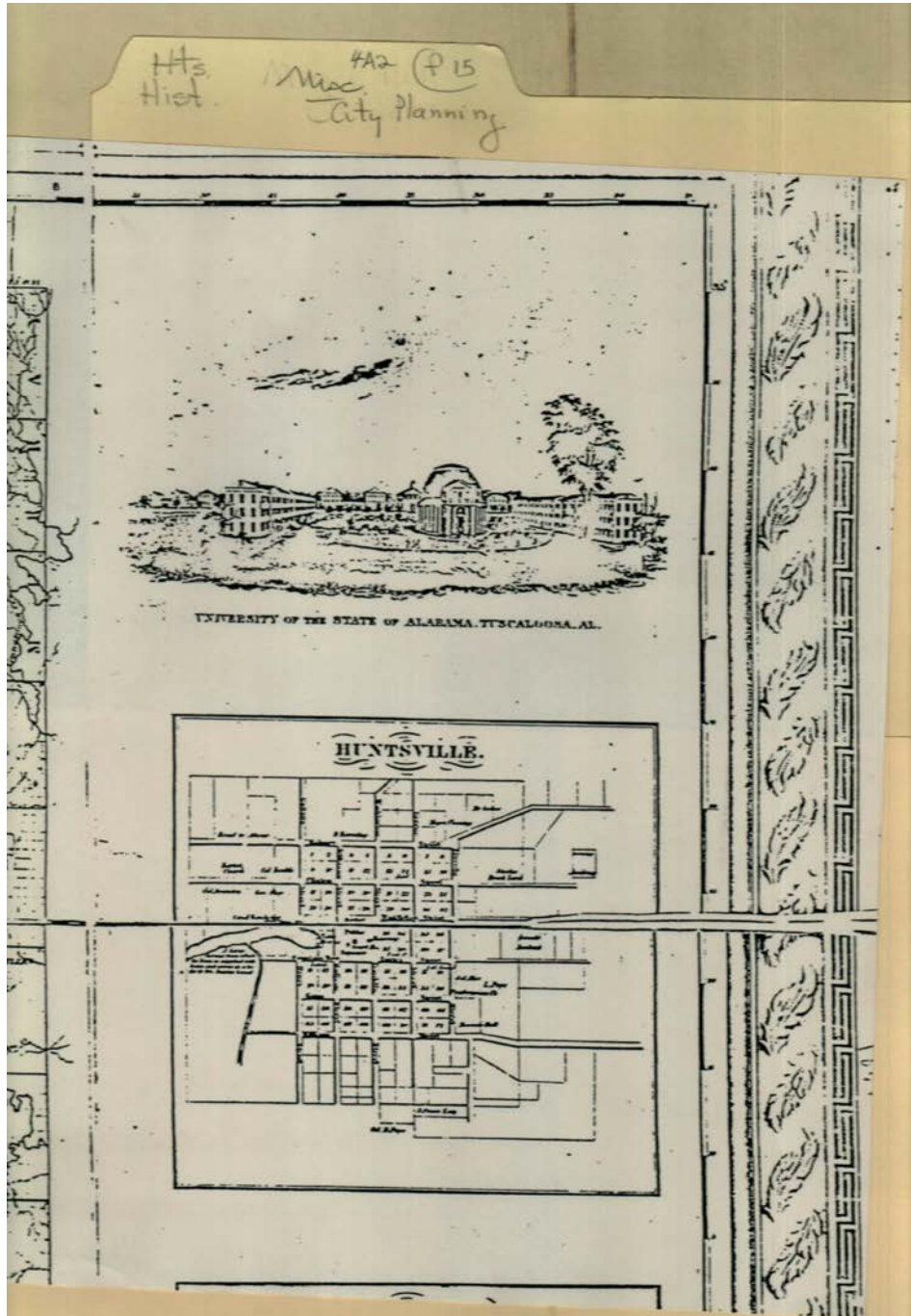
Madison County, AL

Types:

deed

Dates:

Apr 18, 1892



Names:

Map Early Huntsville

Univ Al , Tuscaloosa

Places:

Huntsville, AL

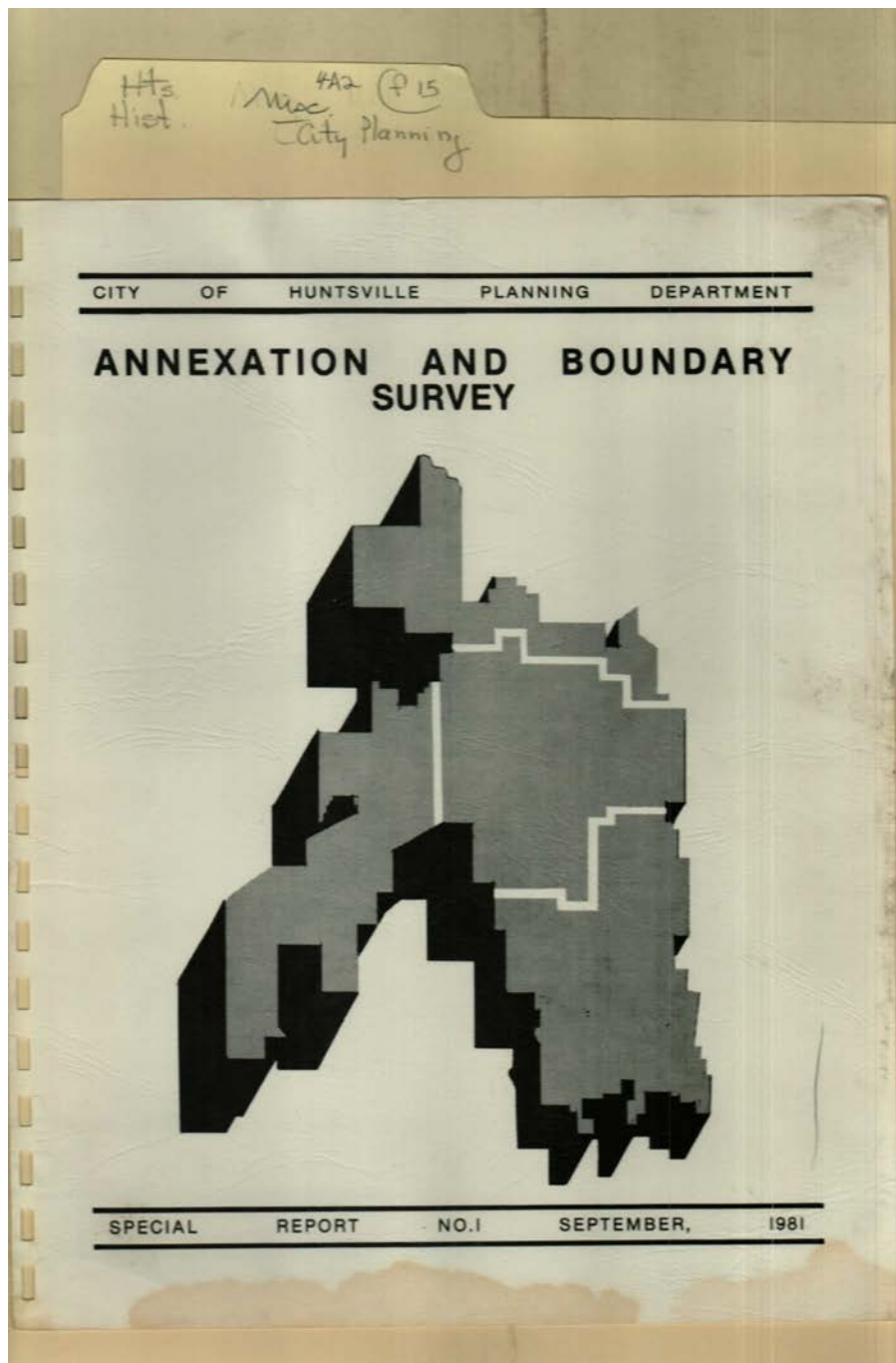
Types:

drawing

Frances Cabaniss Roberts Collection: Series 4, Subseries A, Box 2, Folder 15

Huntsville City Planning, miscellaneous

Image 10 r04a02-15-000-0097 [Contents](#) [Index](#) [About](#)



Names:

Annex and Boundary
Report

Places:

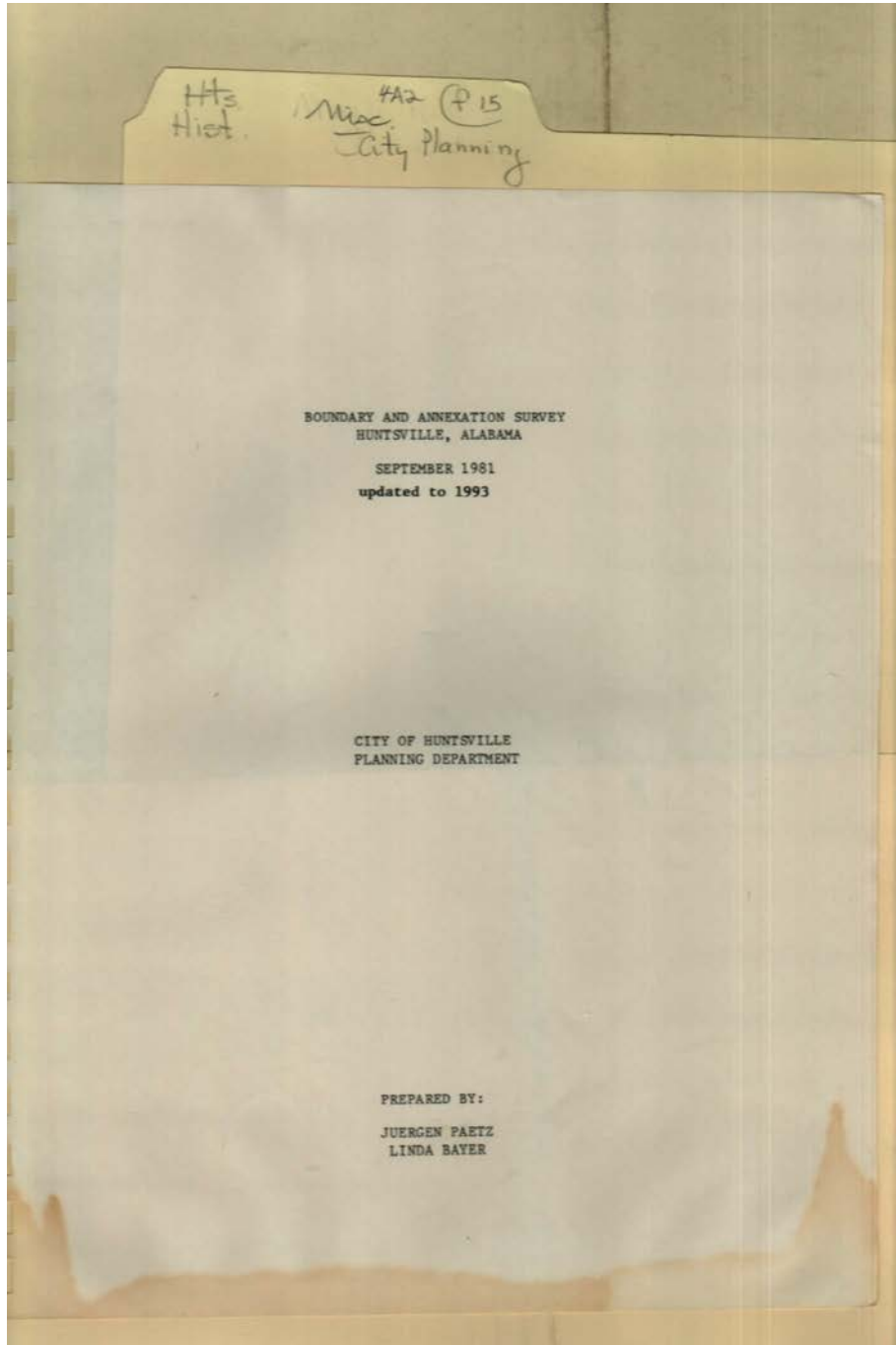
Huntsville, AL

Types:

report

Dates:

Sep 1981



Names:

Annex and Boundary
Report

Bayer, Linda
Paetz, Juergen

Planning Dept
Huntsville

Places:

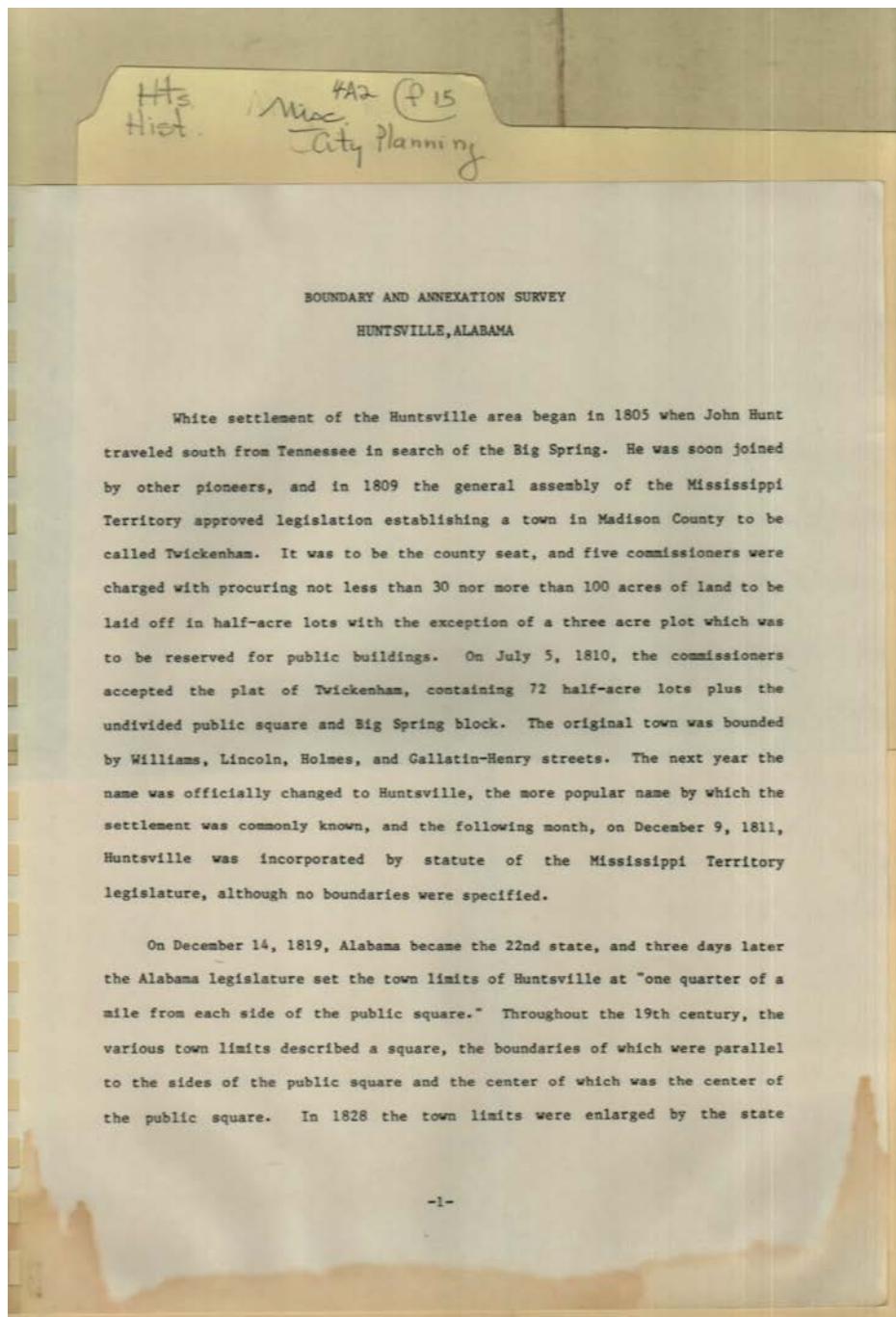
Huntsville, AL

Types:

report

Dates:

Sep 1983



Names:

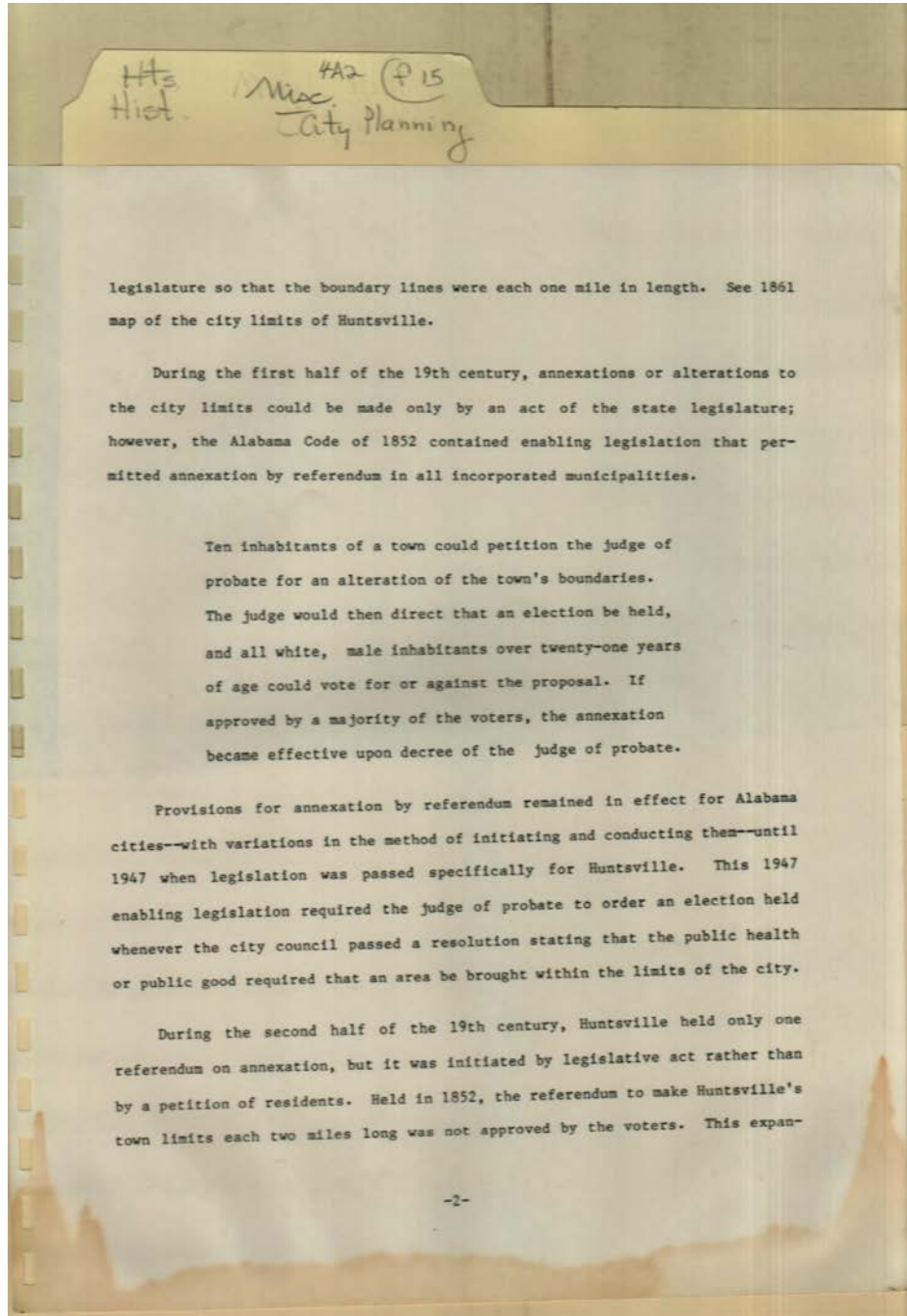
Madison County
History

Places:

Huntsville, AL

Types:

report



Names:

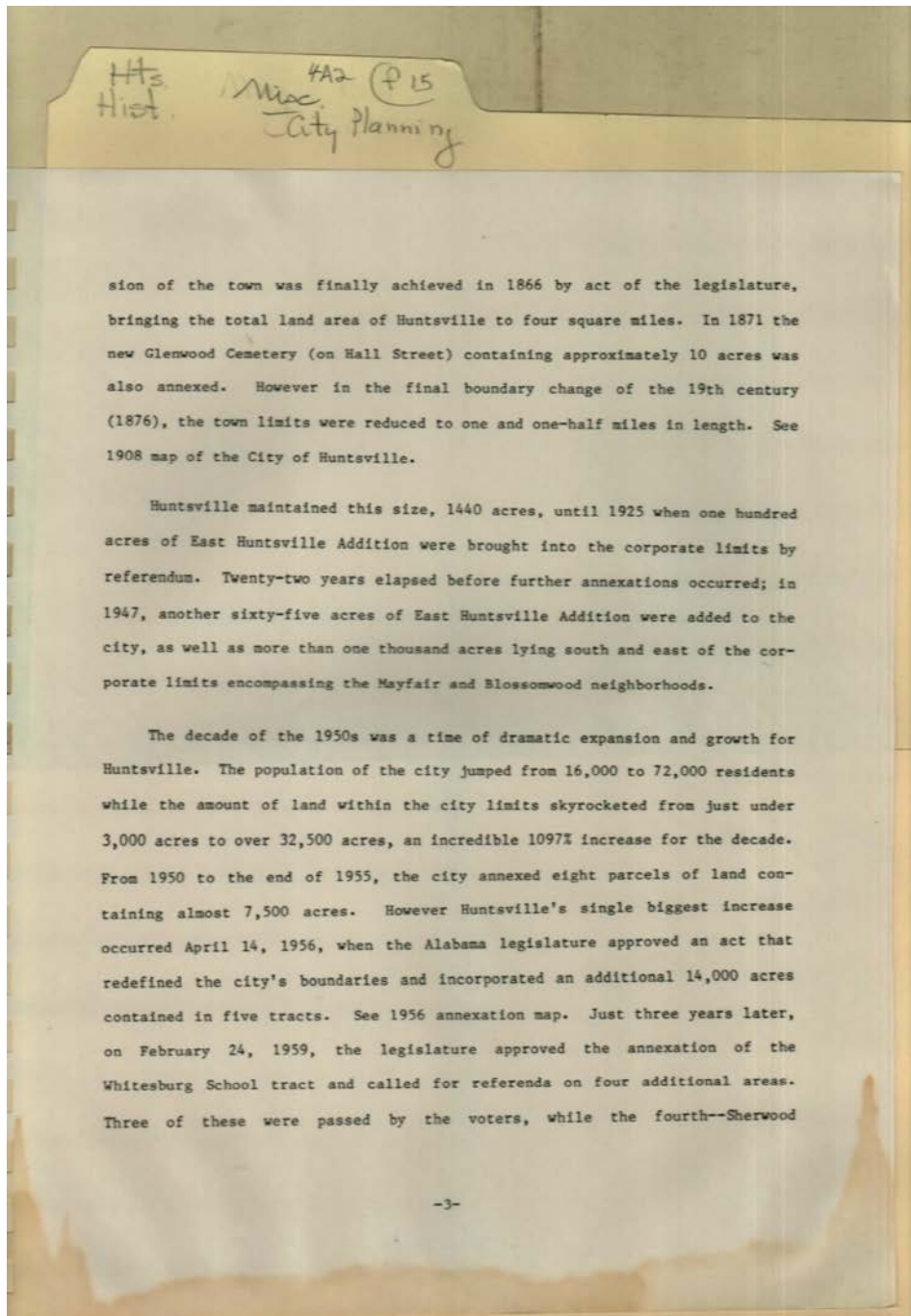
Legislative boundary
change

Places:

Huntsville, AL

Types:

report



Names:

Boundary Changes

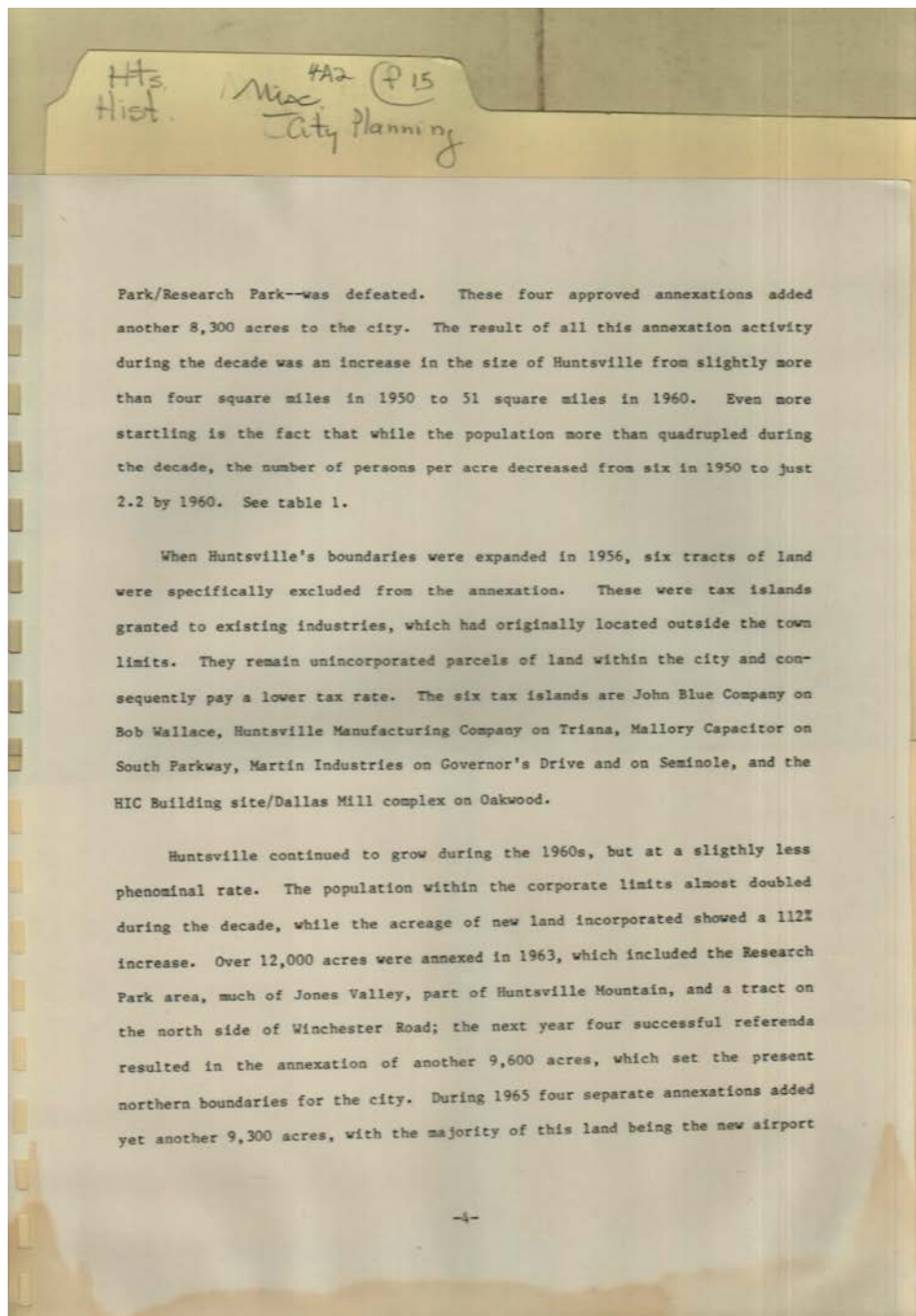
History

Places:

Huntsville, AL

Types:

report



Names:

Boundary Changes

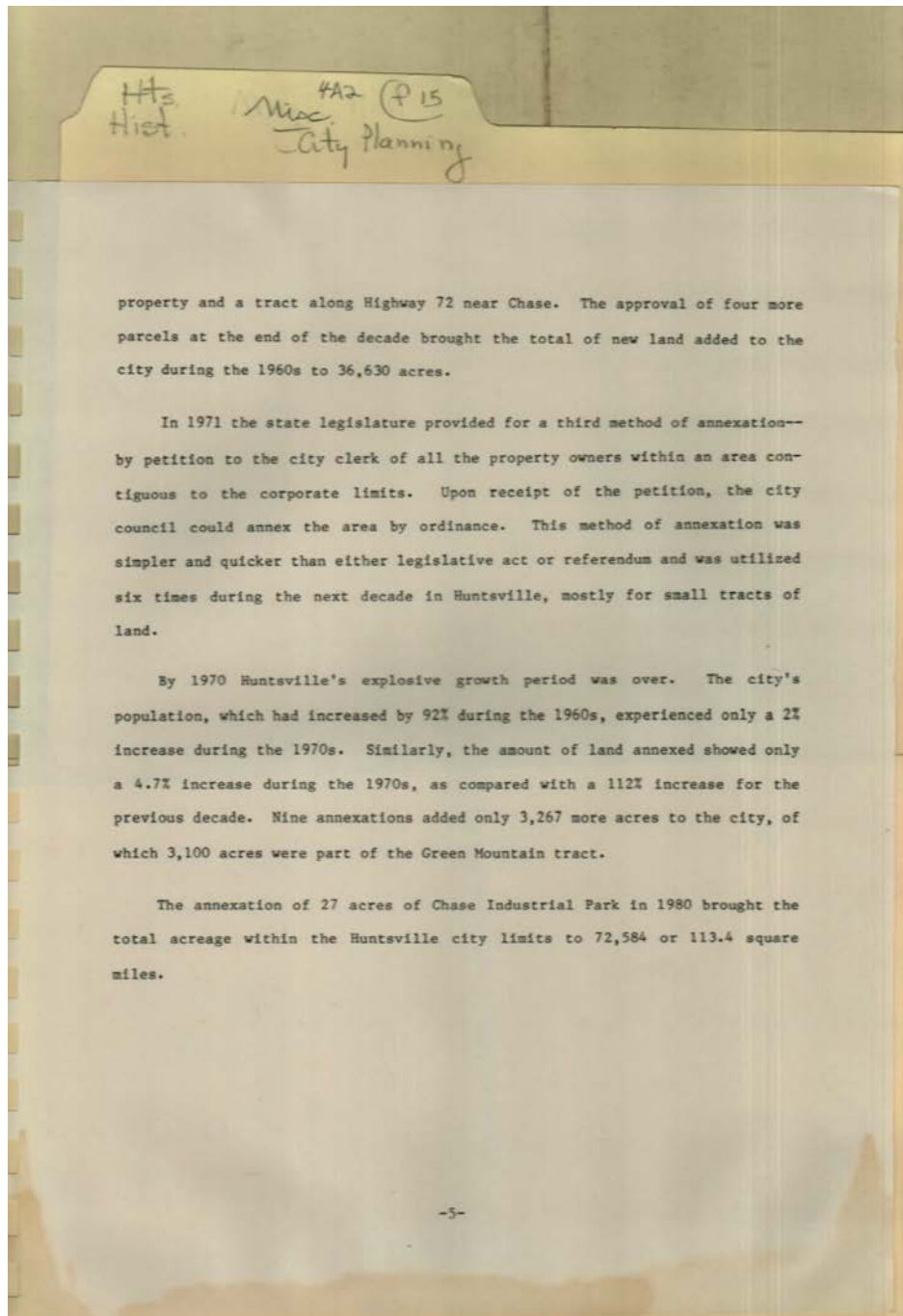
History

Places:

Huntsville, AL

Types:

report



Names:

Boundary Changes

History

Places:

Huntsville, AL

Types:

report

Hts. Hist. #A2 (P 15)
Misc. City Planning

BOUNDARY AND ANNEXATION SURVEY
 HUNTSVILLE, ALABAMA
 1981

DESCRIPTION OF AREA	EFFECTIVE DATE	ANNEXATION PROCEDURE	AREA	
			SQ. MILES	ACRES
1. Town of Huntsville incorporated: Williams to Holmes and Lincoln to Gallatin	Dec. 9, 1811	Act of Miss. Territory		60
2. Limits $\frac{1}{4}$ mile from each side of the public square	Dec., 17, 1819	Alabama Act	.31	198
3. Limits $\frac{1}{2}$ mile from center of the public square; boundaries each one mile in length	Jan. 9, 1828	Alabama Act	1	640
4. Limits 1 mile from center of the public square; boundaries each two miles in length	Nov. 24, 1866	Alabama Act No. 16	4	2560
5. Annexed Glenwood Cemetery	Feb. 17, 1871	Alabama Act		10
6. Limits reduced; boundaries each $1\frac{1}{2}$ miles in length; Glenwood Cemetery reincluded	Feb. 25, 1876	Alabama Act No. 195	2.25	1440
7. Part of East Huntsville Addition	Sept. 22, 1925	Referendum No. 7318*	.17	107.89
8. Part of East Huntsville Addition	June 18, 1947	Referendum No. 10326	.10	65.4
9. Mayfair and Blossomwood Area	Oct. 31, 1947	Referendum No. 10414	1.74	1114.82
10. Hillendale Addition	Dec. 8, 1950	Referendum No. 11071	.38	243
11. Kingsbury Ave. Area	Dec. 8, 1950	Referendum No. 11072	.07	42
12. Redefined and extended the city limits; annexed Terry Heights School and Butler Terrace	June 6, 1951	Alabama Act No. 75	.31	200
AREA IN CITY AS OF DECEMBER 31, 1951			5.04	3223.11

* Probate Court Case Number

-7-

Names:

Boundary Changes Survey

Places:

Huntsville, AL

Types:

report

Dates:

Jan 01, 1957

Frances Cabaniss Roberts Collection: Series 4, Subseries A, Box 2, Folder 15

Huntsville City Planning, miscellaneous

Image 18 r04a02-15-000-0105 [Contents](#) [Index](#) [About](#)

Hts. Hist. #A2 (P 15) Misc. City Planning

DESCRIPTION OF AREA	EFFECTIVE DATE	ANNEXATION PROCEDURE	AREA	
			SQ. MILES	ACRES
13. Fagan Springs and Dallas Mill Area	Feb. 25, 1955	Referendum No. 12305	5.39	3449
14. Airport-South Huntsville	Aug. 30, 1955	Alabama Act No. 316	3.77	2410
Huntsville Times Area	Aug. 30, 1955	Alabama Act No. 316	.08	52
Russell Hill Area	Aug. 30, 1955	Alabama Act No. 316	1.64	1050
15. Alters, extends and redefines the corporate limits of Huntsville: West Huntsville	April 14, 1956	Alabama Act No. 86	2.1	1347
Huntsville Park	April 14, 1956	Alabama Act No. 86	3.53	2260
Kildare-Colonial Hills	April 14, 1956	Alabama Act No. 86	10.89	6970
Monte Sano	April 14, 1956	Alabama Act No. 86	3.69	2360
South Huntsville	April 14, 1956	Alabama Act No. 86	1.80	1150
AREA IN CITY AS OF JANUARY 1, 1957			37.92	24,271.11
16. Madison Pike School Area	Sept. 20, 1957	Alabama Act No. 664	.034	21.8
17. Whitesburg School Tract	Feb. 24, 1959	Alabama Act No. 62	.06	36.5
18. Meadow Hills Area south of Winchester Road	Sept. 30, 1959	Alabama Act No. 60 Referendum No. 13440	1.38	880
19. Jones Valley Farm Southeast	Sept. 30, 1959	Alabama Act No. 61 and Referendum No. 13441	2.65	1700
20. South Huntsville-Martin Road to Hobbs Island Road	Sept. 30, 1959	Alabama Act No. 63 and Referendum No. 13442	8.98	5750.
AREA IN CITY AS OF JANUARY 1, 1960			51.03	32,659.41

Names:

Boundary Changes Survey

Places:

Huntsville, AL

Types:

report

Dates:

Jan 01, 1960

Hts. Hist.
Misc 4A2 (P 15)
City Planning

DESCRIPTION OF AREA	EFFECTIVE DATE	ANNEXATION PROCEDURE	AREA	
			SQ. MILES	ACRES
21. Research Park and Sherwood Park Area	Feb. 24, 1961	Referendum No. 13958	3.20	2050
22. Flemington Heights, Lily Flagg, Bel Air Area	Feb. 24, 1961	Alabama Act No. 130 and Referendum No. 13959	2.12	1360
23. Willowbrook Estates	Sept. 29, 1961	Alabama Act No. 130 and Referendum No. 14171	.68	434.6
24. Pulaski Pike, Winchester Road Area	Sept. 14, 1963	Alabama Act No. 494	3.19	2044
Area west of Rideout Road	Sept. 14, 1963	Alabama Act No. 494	5.54	3548
Pulaski Pike-Stringfield Road area	Sept. 14, 1963	Alabama Act No. 494	.505	323
Huntsville Mt. to Green Cove Road, Aldridge Creek Area	Sept. 14, 1963	Alabama Act No. 494	9.66	6108.
Byrd Spring Area-east of Byrd Spring Rod & Gun Club	Sept. 14, 1963	Alabama Act No. 494	.86	552
25. Pulaski Pike-Fairview Church	July 3, 1964	Referendum No. 15133	3.031	1940
26. Meridianville Pike-Bob Wade Lane Lane Area	Aug. 14, 1964	Referendum No. 15174	7.59	4860
27. Winchester Road north of A & M College	Aug. 14, 1964	Referendum No. 15185	.36	231
28. Pulaski Pike-Beaverdam Road Area	Sept. 4, 1964	Referendum No. 15218	1.125	720
Northwest Huntsville-Burwell Road Area	Sept. 4, 1964	Referendum No. 15218	3.0	1920
AREA IN CITY AS OF JANUARY 1, 1965			91.8	58,750.01

-9-

Names:

Boundary Changes
Survey

Places:

Huntsville, AL

Types:

report

Dates:

Jan 01, 1965

Hts. Hist. #A2 (P 15) Misc. City Planning

DESCRIPTION OF AREA	EFFECTIVE DATE	ANNEXATION PROCEDURE	AREA	
			SQ. MILES	ACRES
29. Chapman Mt. and Chase Area	Feb. 26, 1965	Referendum No. 15478	2.13	1361.77
30. Area east of Lodge Road and north of Grizzard Road	July 7, 1965	Alabama Act No. 102	.044	28.6
31. Edmonton Heights Area	July 16, 1965	Referendum No. 15670	.2	99.9
32. New Airport	Aug. 11, 1965	Alabama Act No. 253	12.21	7814.4
33. Winchester Road Area	June 13, 1966	Referendum No. 16107	.08	56.52
34. Rideout Village Area	Oct. 31, 1966	Referendum No. 16335	.5	321.5
35. Rutledge Heights Area	Sept. 8, 1967	Alabama Act No. 555	.024	15.35
36. A & M College Tract	Oct. 9, 1968	Referendum No. 17328	1.32	842
AREA IN CITY AS OF JANUARY 1, 1970			108.27	69,290.05

-10-

Names:

Boundary Changes
Survey

Places:

Huntsville, AL

Types:

report

Dates:

Jan 01, 1970

Frances Cabaniss Roberts Collection: Series 4, Subseries A, Box 2, Folder 15

Huntsville City Planning, miscellaneous

Image 21 r04a02-15-000-0108 [Contents](#) [Index](#) [About](#)

*HTs
Hist.* *#A2 (P 15)
Misc.
City Planning*

DESCRIPTION OF AREA	EFFECTIVE DATE	ANNEXATION PROCEDURE	AREA	
			SQ. MILES	ACRES
37. Ridgecrest-Huntsville Mill Area	Oct. 1, 1971	Alabama Act No. 2204	.026	17.03
38. Monte Sano-Huntsville Mt. Erle Pettus Jr. Annex	Jan 13, 1972	City Ordinance 72-11	.132	84.49
39. Rutledge Heights-Oakwood College Area	May 11, 1972	City Ordinance 72-103	.04	26.0
40. Pfister Tax Island	Aug. 27, 1973	Alabama Act No. 603		5.06
41. Green Mountain	Aug. 30, 1973	Alabama Act No. 653	4.84	3100
42. Lodge Road-One Lot	Sept. 26, 1974	City Ordinance 74-257		.92
43. Mallory Tax Island	Aug. 19, 1976	City Ordinance 76-325		7.68
44. Chase Industrial Area	May 25, 1978	City Ordinance 78-174		16.48
45. South Huntsville-Coledale Industrial Park	Dec. 14, 1978	City Ordinance 78-441		9.2
AREA IN CITY AS OF JANUARY 1, 1980			113.37	72,556.91
46. Chase Industrial Park	Aug. 28, 1980	City Ordinance 80-257		27.37
AREA IN CITY AS OF JANUARY 1, 1981			113.41	72,584.28

-11-

Names:

Boundary Changes
Survey

Places:

Huntsville, AL

Types:

report

Dates:

Jan 01, 1981

CITY OF HUNTSVILLE
ANNEXATION INFORMATION

DATE	SQUARE MILES	ACRES
Total Area in City 12-31-51	5.0	3,223
Annexed in 1955	10.9	6,961
Annexed in 1956	22.0	14,087
Annexed in 1957		22
Annexed in 1958		0
Annexed in 1959	13.0	8,366
Total Annexed 1955-59	46.0	29,436
Total Area in City 1-1-60	51.0	32,659
Annexed in 1960		0
Annexed in 1961	6.0	3,844
Annexed in 1962		0
Annexed in 1963	19.6	12,575
Annexed in 1964	15.1	9,671
Annexed in 1965	14.5	9,305
Annexed in 1966		378
Annexed in 1967		15
Annexed in 1968		842
Annexed in 1969		0
Total Annexed 1960-69	57.2	36,630
Total Area in City 1-1-70	108.3	69,289
Annexed in 1970		0
Annexed in 1971		17
Annexed in 1972		110
Annexed in 1973	4.8	3,105
Annexed in 1974		1
Annexed in 1975		0
Annexed in 1976		8
Annexed in 1977		0
Annexed in 1978		26
Annexed in 1979		0
Total Annexed 1970-79	5.1	3,267
Total Area in City 1-1-80	113.4	72,556

Names:

Annexation
Information

Places:

Huntsville, AL

Types:

report

Dates:

Jan 01, 1980

Hts. Hist.
#A2 (P 15)
Misc. City Planning

DATE	SQUARE MILES	ACRES
Annexed in 1980		27
Annexed in 1981		42
Annexed in 1982		12
Annexed in 1983		10
Annexed in 1984		705
Annexed in 1985		1,017
Annexed in 1986*	24.9	15,941
Annexed in 1987		5,769
Annexed in 1988	10.4	6,632
Annexed in 1989		460
Total Annexed 1980-89	47.8	30,615
Total Area in City 1-1-90	161.2	103,171
Annexed in 1990	1.6	1,025
Annexed in 1991	2.9	1,875
Annexed in 1992	3.2	2,071
Total Area in City 1-1-93	168.9	108,142

* Annexed land in Limestone County equals 18.8 square miles or 12,051 acres. Annexed land in Madison County equals 6.1 square miles or 3,890 acres.

Names:

Annexation
Information

Places:

Huntsville, AL

Types:

report

Dates:

Jan 01, 1993



Names:

Map Huntsville

Places:

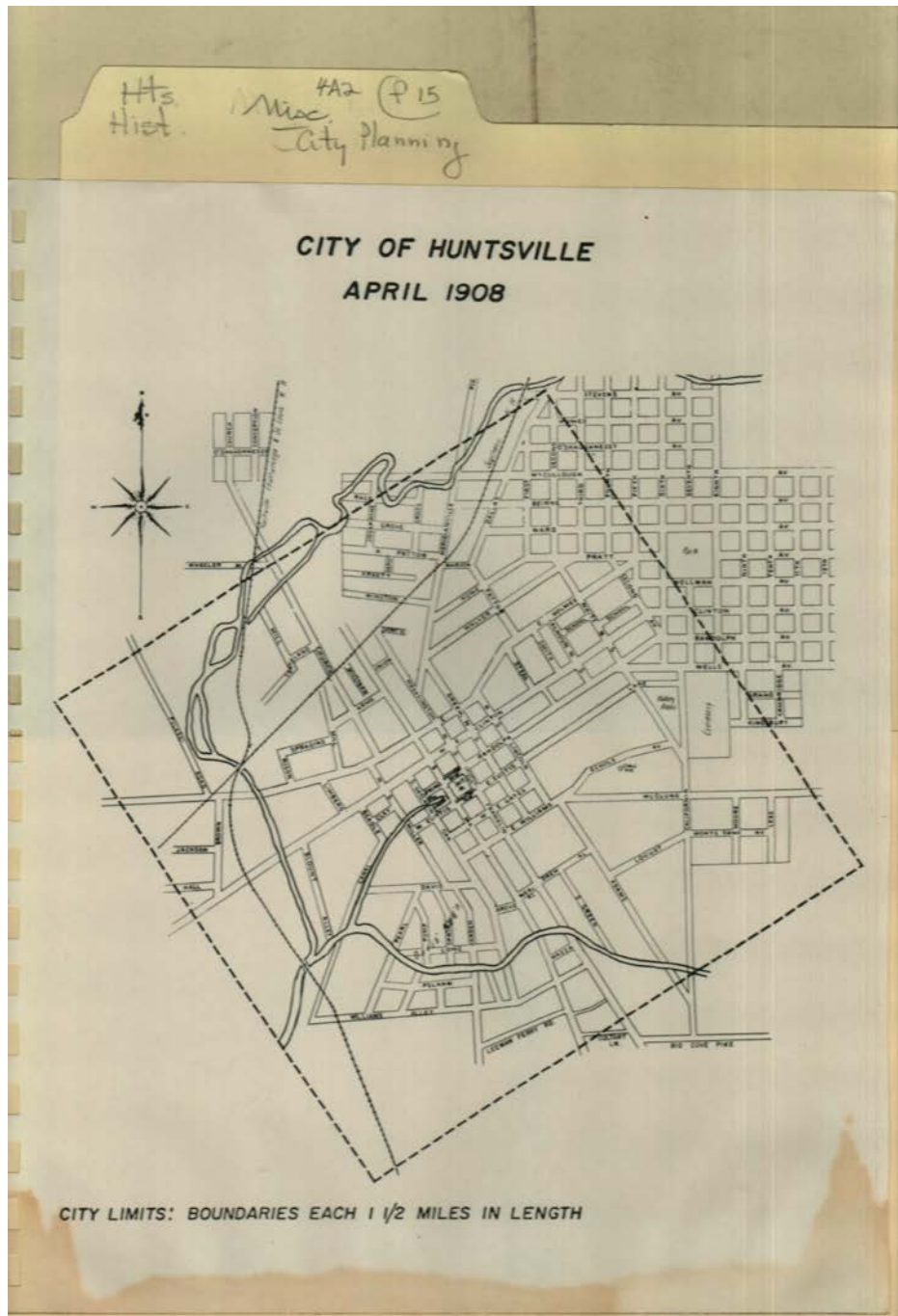
Huntsville, AL

Types:

drawing

Dates:

1861



Names:

Map Huntsville

Places:

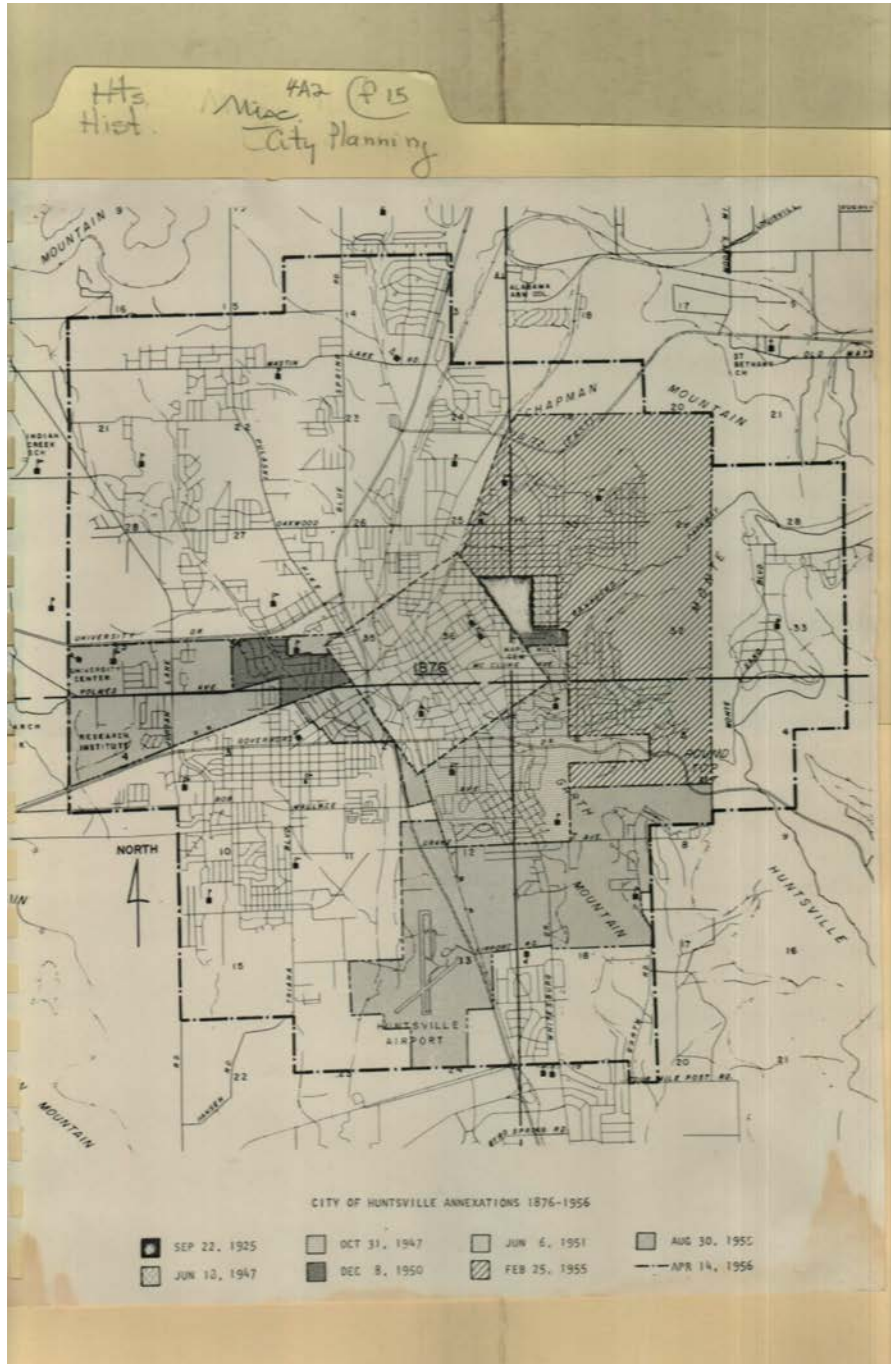
Huntsville, AL

Types:

drawing

Dates:

Apr 1908



Names:

Map Huntsville

Places:

Huntsville, AL

Types:

drawing

Dates:

1956

Hts Hist #A2 (F 15)
Misc
City Planning

TABLE 1
HUNTSVILLE'S POPULATION GROWTH

YEAR	AREA IN ACRES(1)	PERCENTAGE CHANGE	POPULATION(2)	PERCENTAGE CHANGE	PERSONS/ ACRE
1860	640	-	3634	-	5.7
1870	2560	300	4907	35.0	1.9
1880	1440	-44.	4977	1.4	3.5
1890	1440	0	7995	60.6	5.5
1900	1440	0	8068	0.9	5.6
1910	1440	0	7611	-5.7	5.3
1920	1440	0	8018	5.3	5.6
1930	1548	7.5	11,554	44.1	7.5
1940	1548	0	13,050	12.9	8.4
1950	2728	76.2	16,437	26.0	6.0
1960	32,659	1097.0	72,365	340.3	2.2
1970	69,290	112.2	139,282	92.5	2.0
1980	72,557	4.7	142,513	2.3	2.0
1990	103,171	42.2	159,789	12.1	1.5

1-City of Huntsville Planning Department
 2-U. S. Bureau of the Census

-6-

Names:

Population Growth

Places:

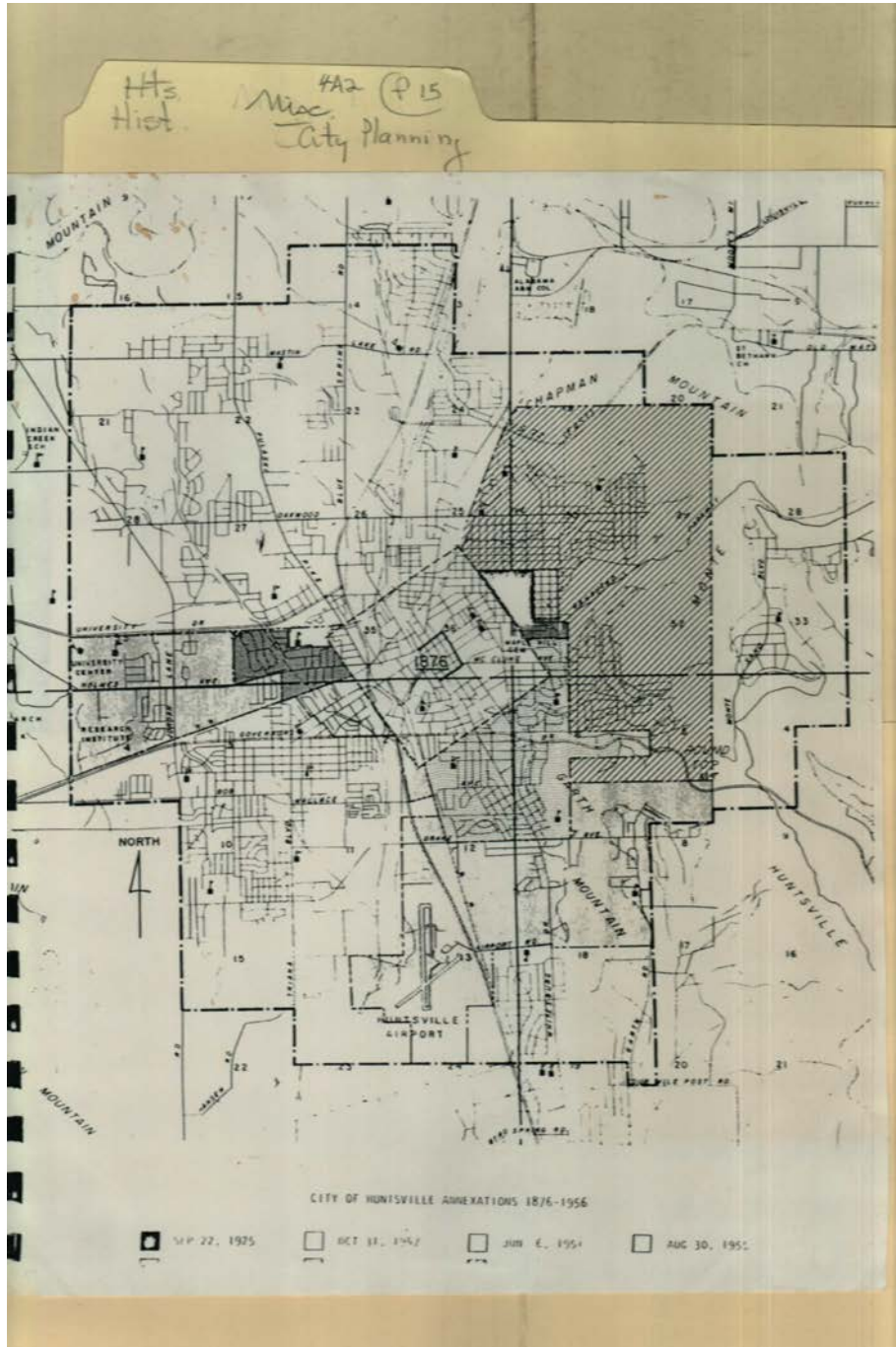
Huntsville, AL

Types:

report

Dates:

1990



Names:

Map Huntsville

Places:

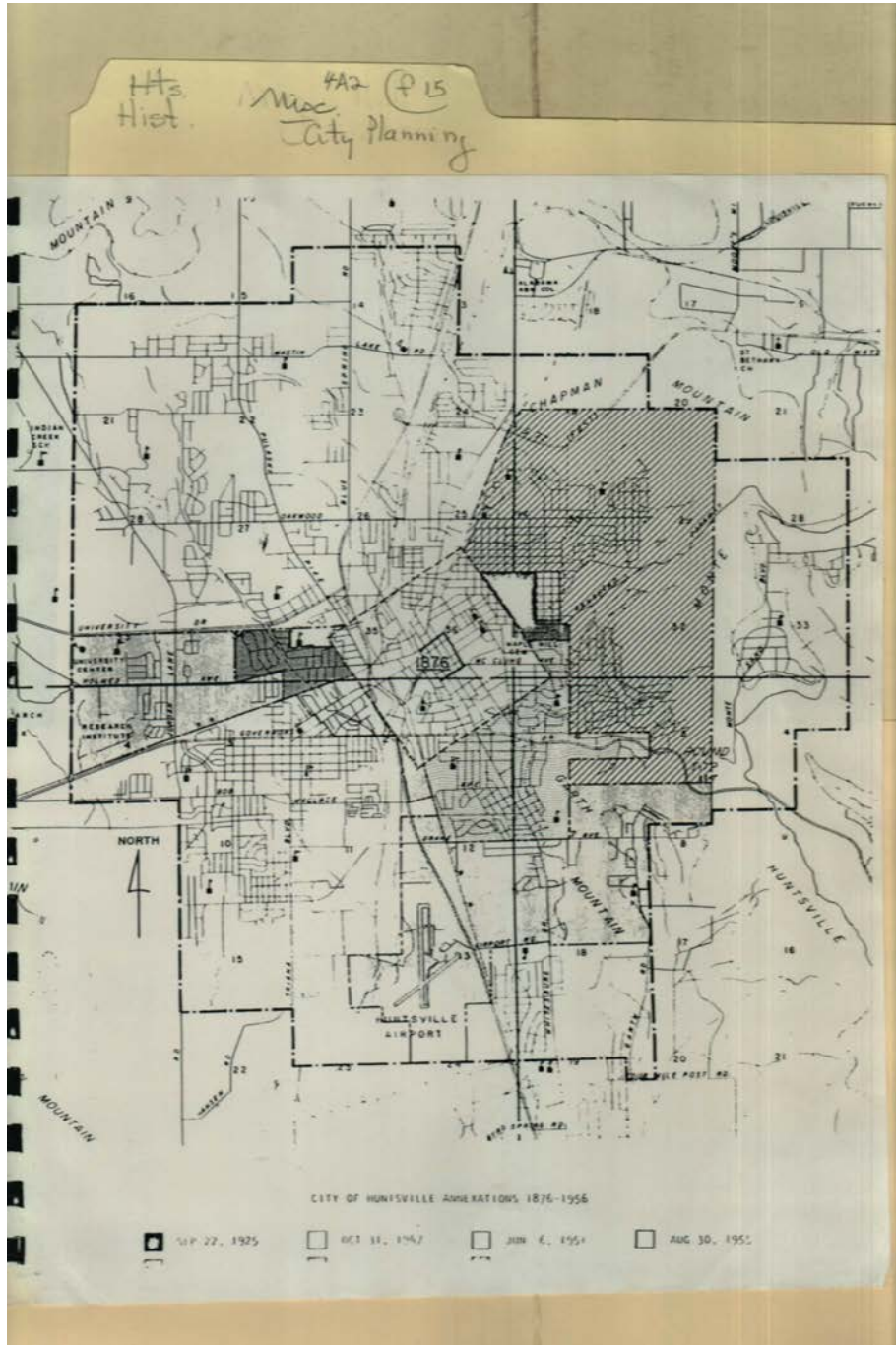
Huntsville, AL

Types:

drawing

Dates:

1956



Names:

Map Huntsville

Places:

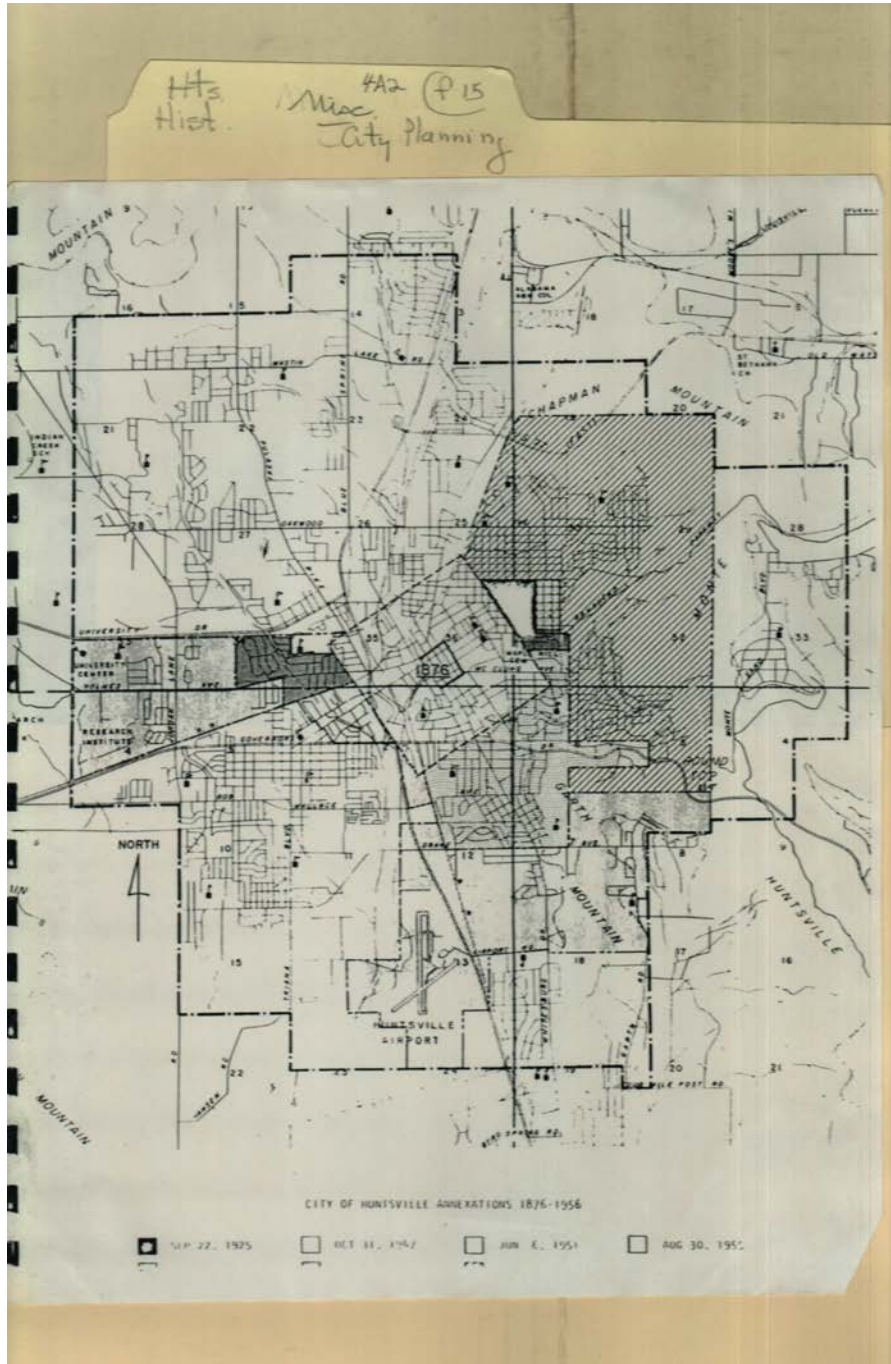
Huntsville, AL

Types:

drawing

Dates:

1956



Names:

Map Huntsville

Places:

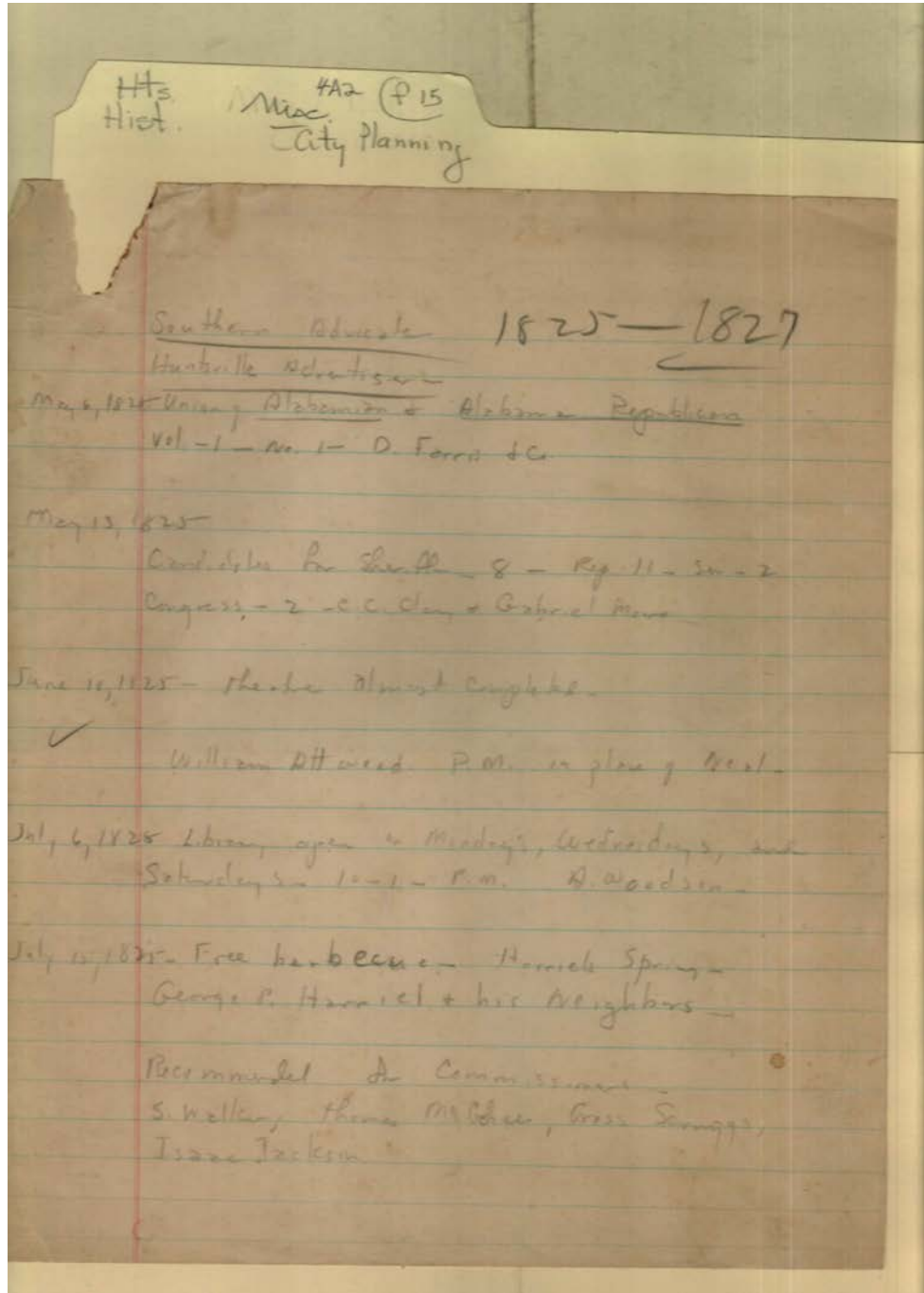
Huntsville, AL

Types:

drawing

Dates:

1956



Names:

Annexation History
Attwood, William

Gross,
Harriel, George P

Jackson, Isaac
McGhee, Thomas

Scruggs,
Walling S.

Places:

Huntsville, AL

Types:

note

Dates:

Jul 06, 1828

#A2 (P 15)
Misc
City Planning

HTs
Hist.

Aug. 5. Congress
Moore - 1817
Election C.C. Clay - 1840
Returns

Senate

Thomas Miller 1341
David Moore 1243

Commissioners

S. Walker
B. Scruggs
G. T. Jones
J. Griffin

Representatives

- William Kelly
- William B. Long
- John Vining
- Henry Kay
- H. I. Thornton

Sheriff

John P. Neal

Horatio Jones Mill offered for Sale
342 spindles - Gin House - Jones Cotton Factory

Aug. 12. Died Nicholas Perkins Memphis

Bible Society

John Allen - Pres
Robert Dennell - V.P.

A. D. Vetch & A. K. Davis - V.P.
J. W. T. 1st Sec
Samuel Hazard Jr.

Names:

Allen, John
Clay, C. C. Congress
Davis, A. K.
Donnell, Robert
Griffin, J.
Commissioner
Hazard, Samuel
Jones, G. T.
Commissioner

Jones, Horatio
Kay, Henry
Representative
Kelly, William
Representative
Long, William B.
Representative
Miller, Thomas
Senate

Moore, Congress
Moore, David Senate
Neal, John P. Sheriff
Perkins, Nicholas
Scruggs,
Commissioner
Thornton, H. I.
Representative
Vetch, A. D.

Vining, John
Representative
Walker, S.
Commissioner

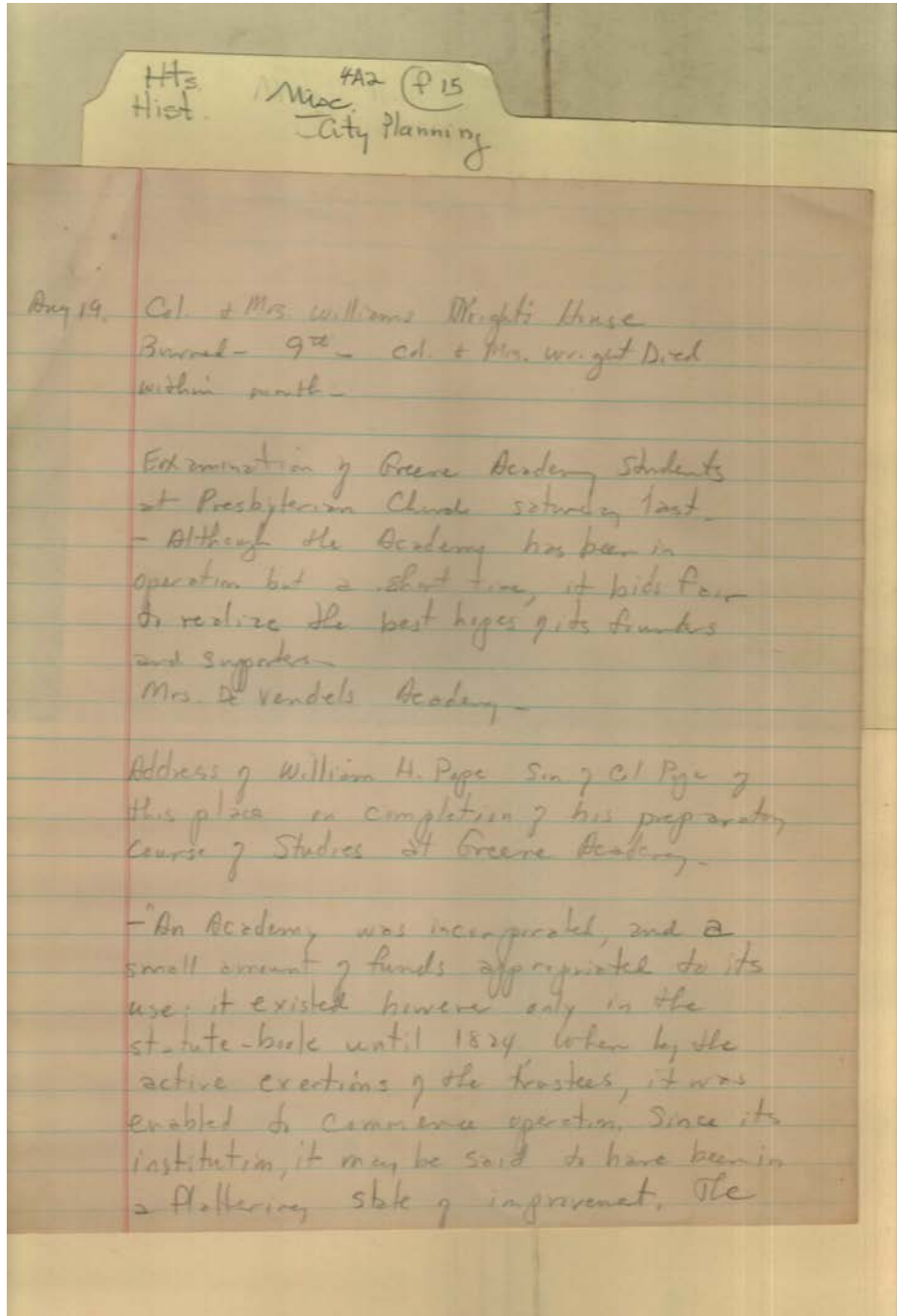
Types:

election results

news

Dates:

Aug 05,



Names:

DeVendel's Academy

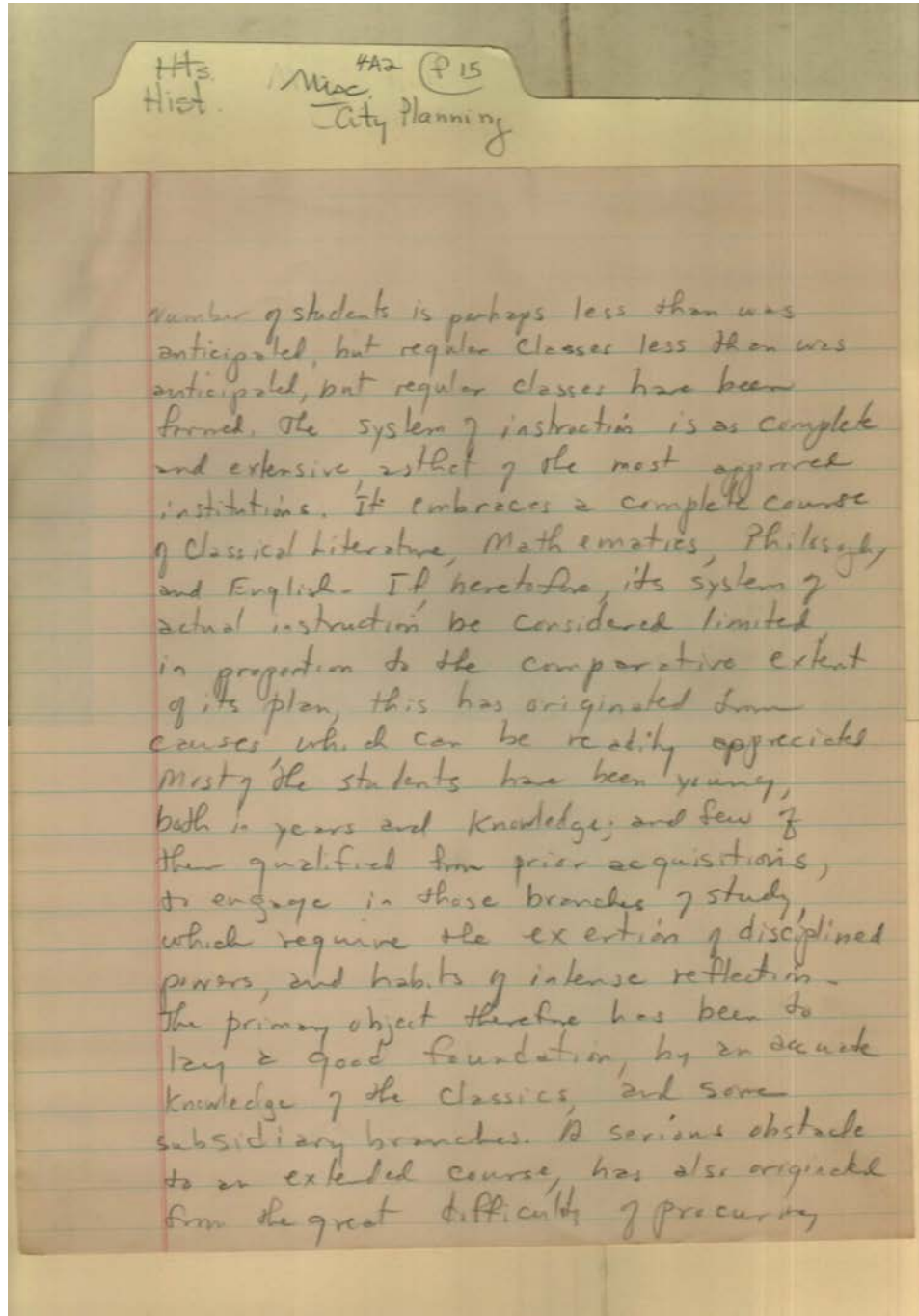
Green Academy
students

Pope, William H.

Wright, Williams,
Colonel

Types:

academy

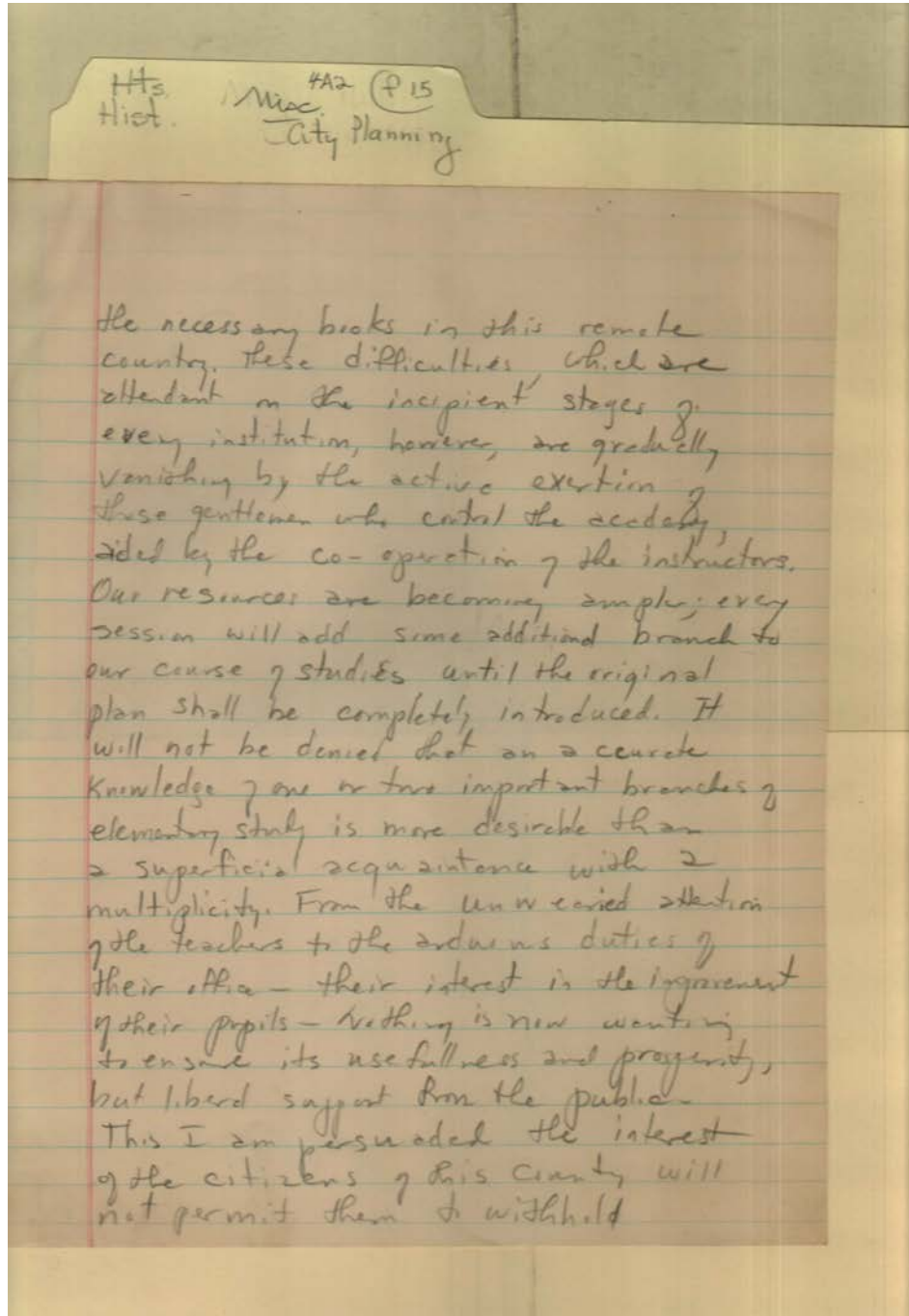


Names:

Academy classes

Types:

academy

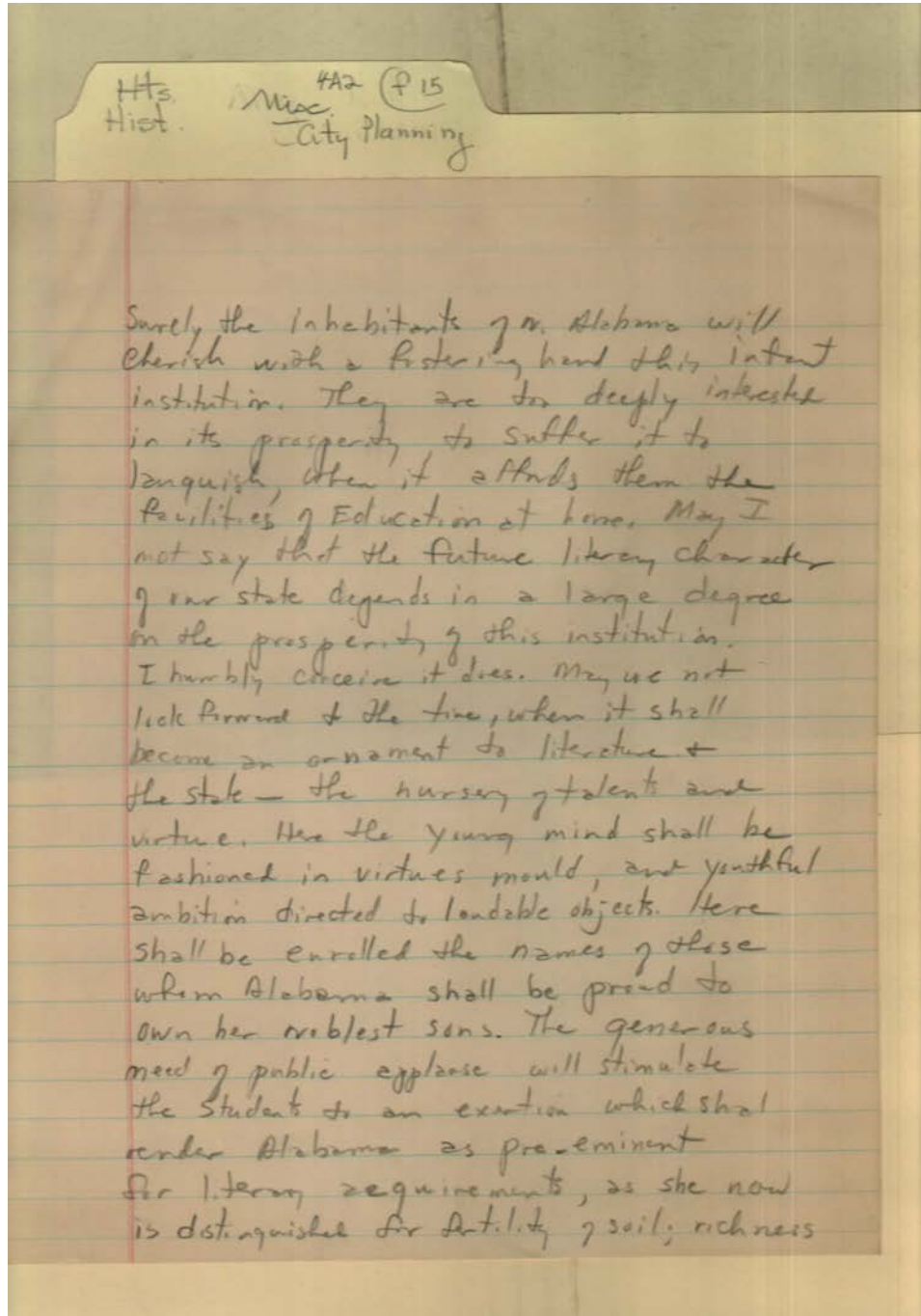


Names:

Academy classes

Types:

academy

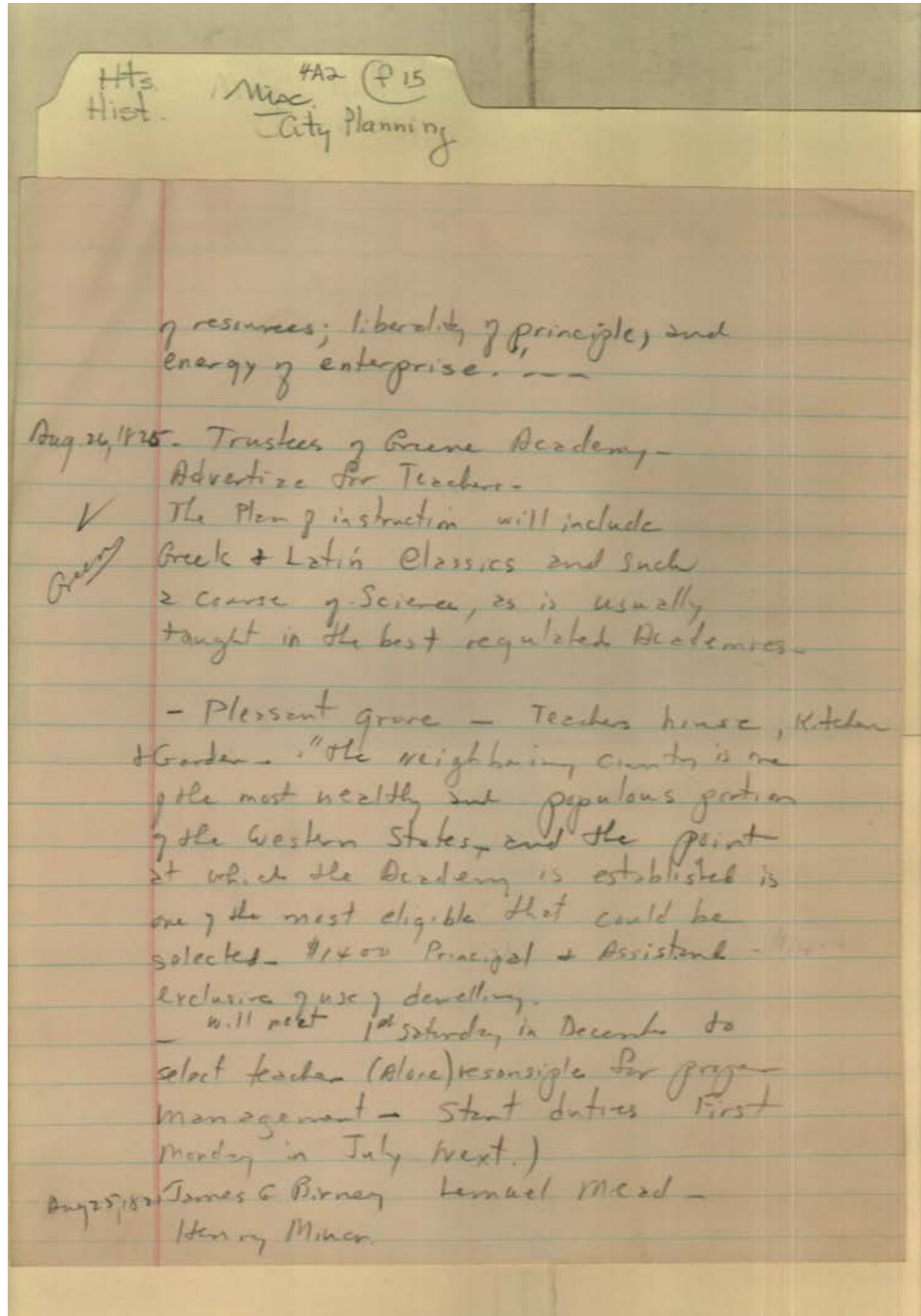


Names:

Academy classes

Types:

academy



Names:

Birney, James G.

Greene Academy
Trustees plan

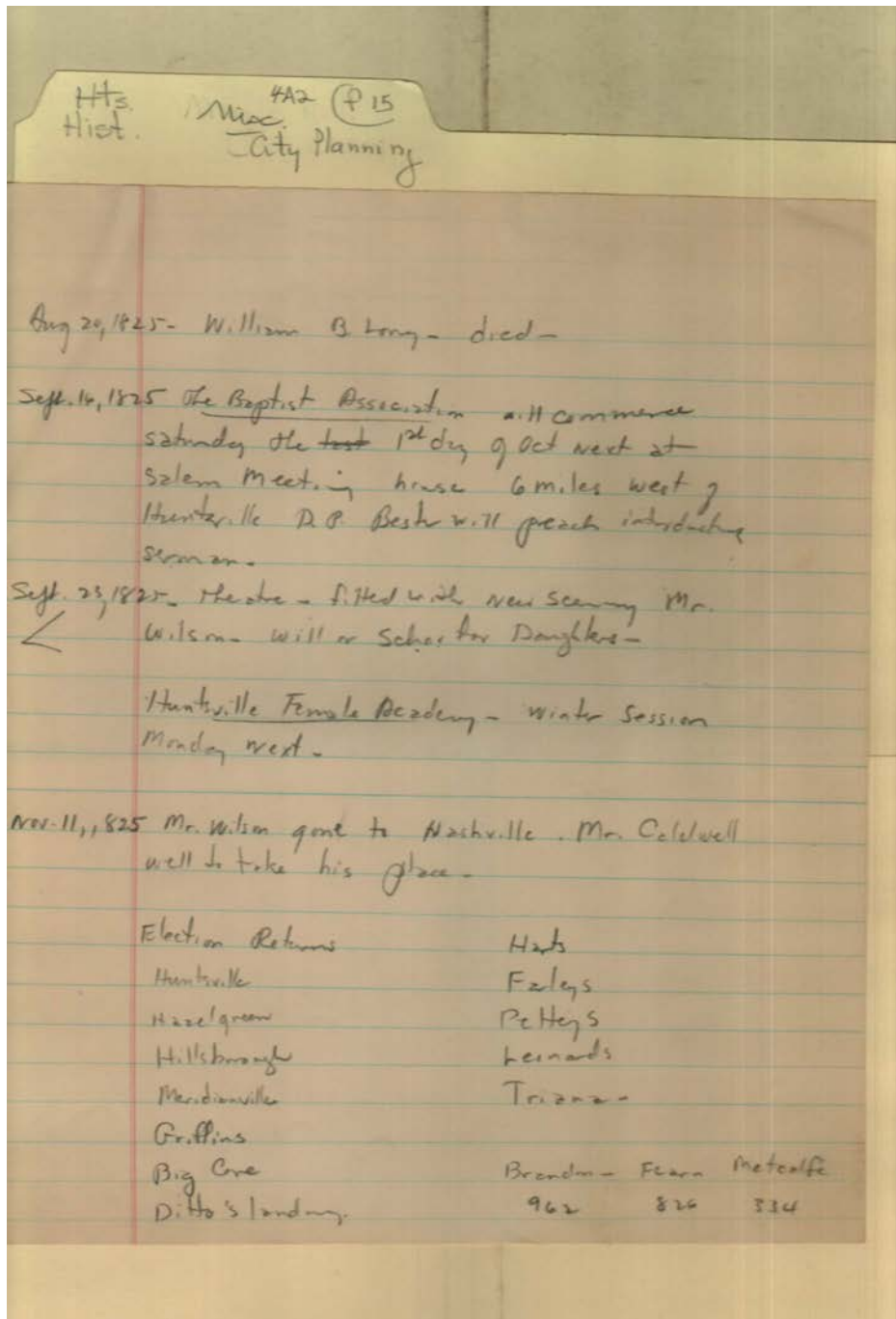
Mead, Lemuel
Miner, Henry

Types:

academy

Dates:

Aug 26, 1825



Names:

Baptist Association
 Besh, D. P.
 Big Cove,
 Brandon,
 Caldwell,
 Ditto's Landing

Faleys,
 Fearn
 Griffins,
 Harts,
 Hazel Green,
 Hillsborough,

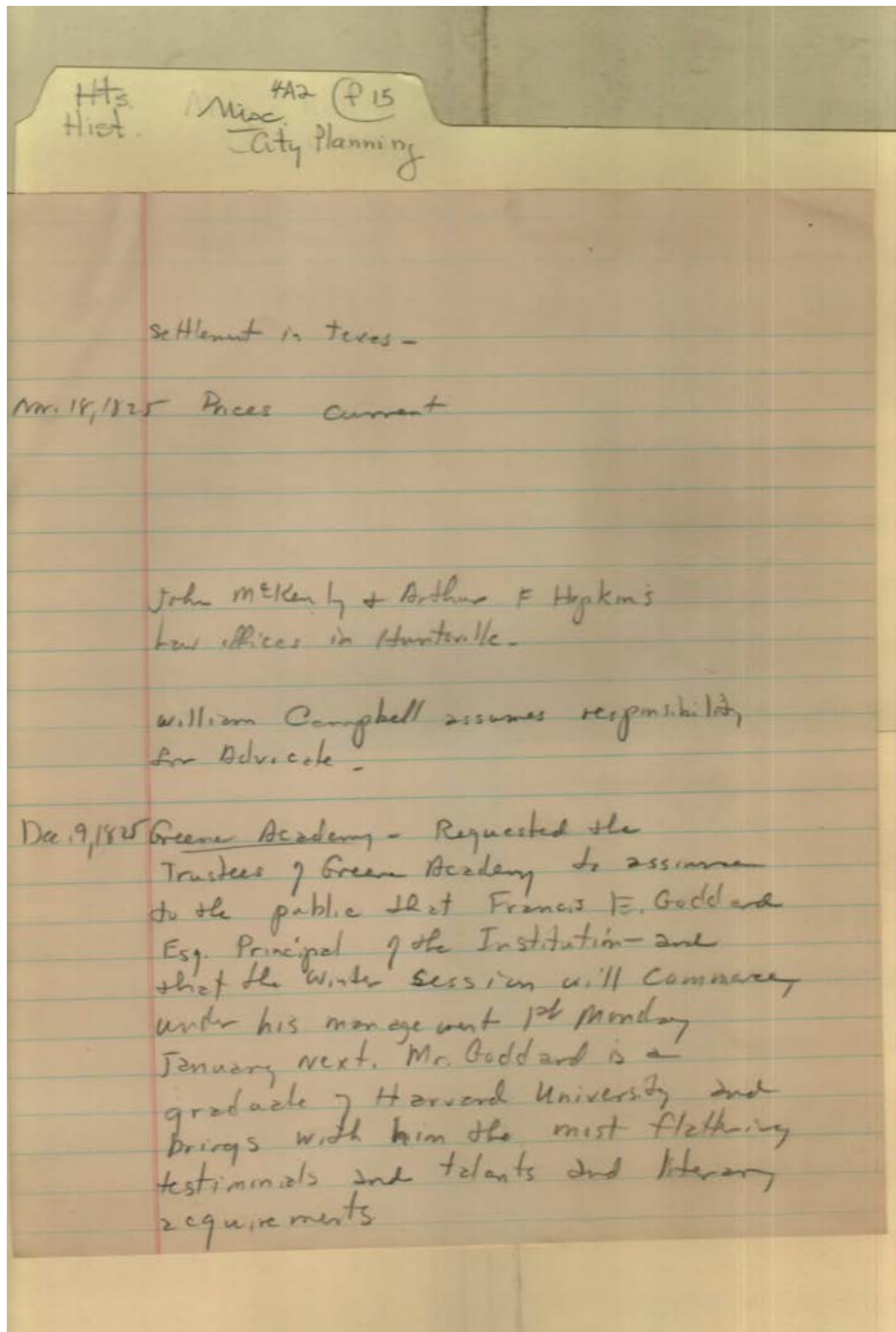
Huntsville Female
 Academy
 Huntsville,
 Leonards,
 Long, William B.
 Meridianville,

Metcalfe
 Petteys,
 Polling Places
 Schestor, William
 Triana
 Wilson,

Types:

election results

news



Names:

Campbell, William

Goddard, Francis E.
Principal

Greene Academy
Hopkins, Arthur F.

McKenly, John
Settlement in Texas

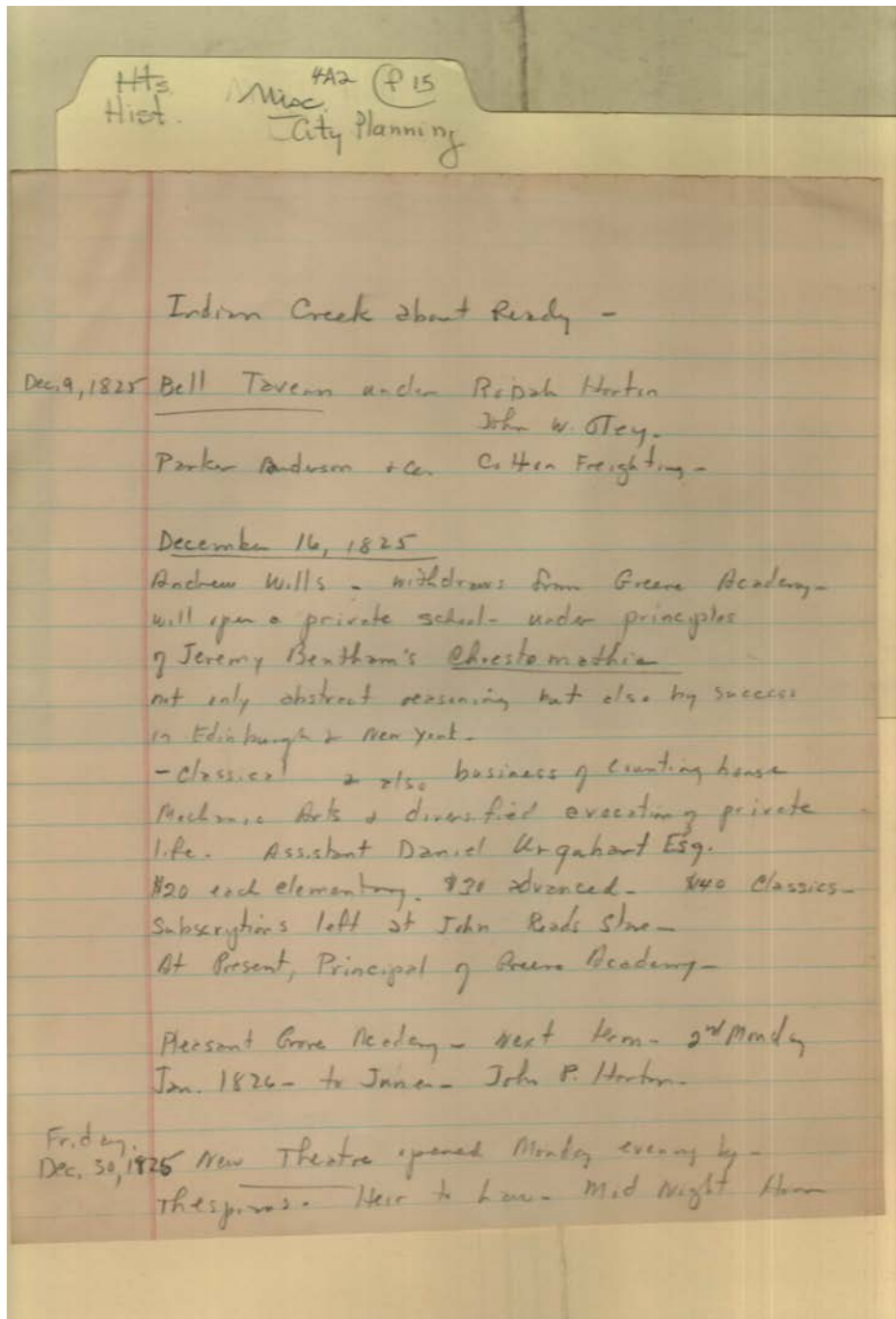
Types:

news

Dates:

Dec 09, 1825

Nov 18, 1825



Names:

Anderson,
Bell Tavern
Bentham, Jeremy
Horton, John P.

Horton, Repah
Indian Creek ready
Otey, John W.
Parker,

Pleasant Grove
Academy
Reads, John
Theatre opened

Uruquhart, Daniel
Wills, Andrew

Types:

news

Dates:

Dec 09, 1825

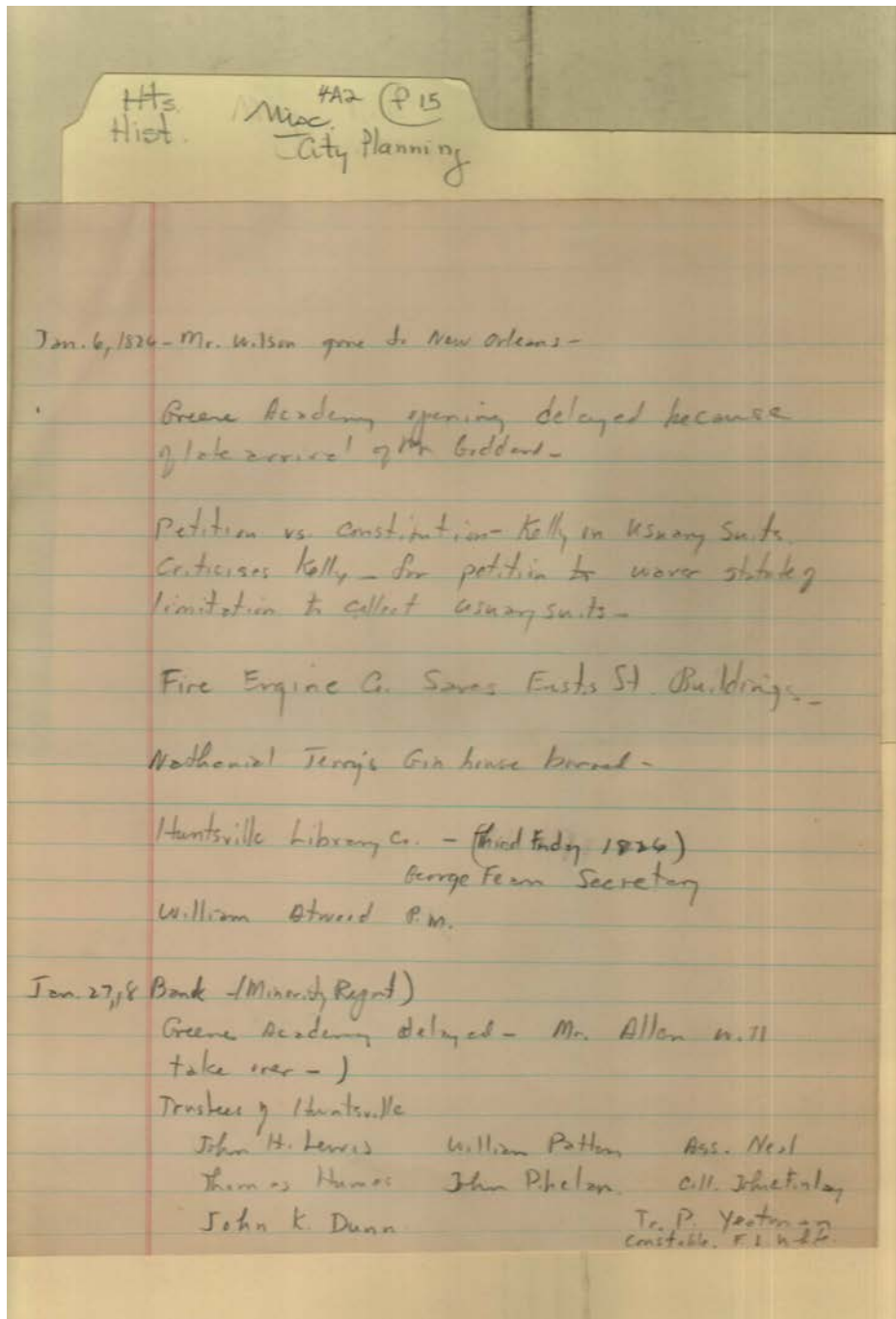
Dec 16, 1825

Dec 30, 1825

Frances Cabaniss Roberts Collection: Series 4, Subseries A, Box 2, Folder 15

Huntsville City Planning, miscellaneous

Image 41 r04a02-15-000-0128 [Contents](#) [Index](#) [About](#)



Names:

Allen,
Atwood, William
Bank Trustees
Dunn, John K.
Fearn, George

Fire on Eustis Street
Greene Academy
delayed
Humes, Thomas

Huntsville Library
Co.
Kelly,
Lewis, John H.
Neal,

Patton, William
Phelan, John
Terry, Nathaniel
Yeatman, T. P.

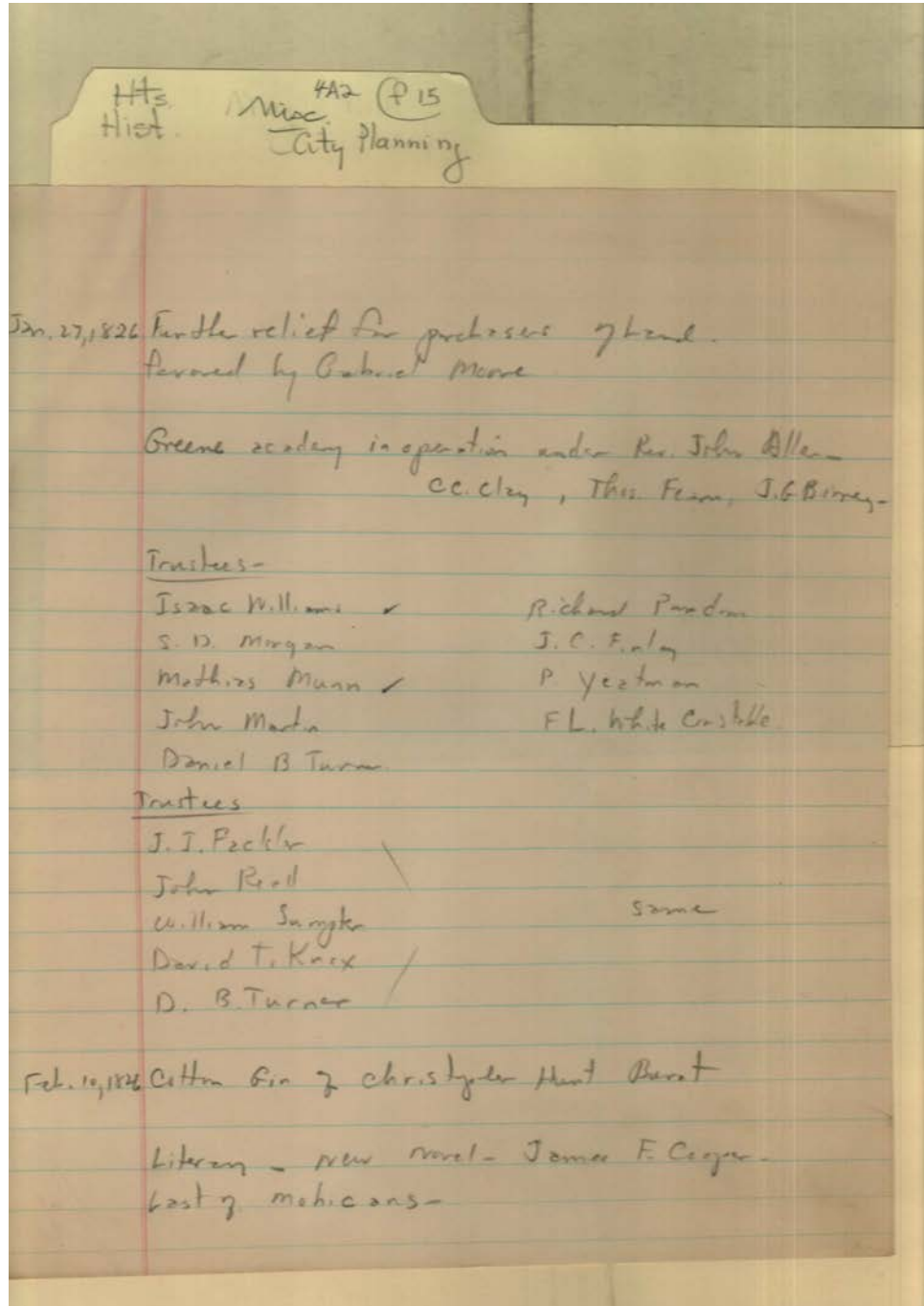
Types:

news

Dates:

Jan 06, 1826

Jan 27, 1826



Names:

- | | | | |
|---------------|-------------------|-----------------|-------------------|
| Allen, John | Green Academy | Mann, Mathias | Turner, Daniel B. |
| Birney, J. G. | leaders | Martin, John | White, F. L. |
| Clay, C. C. | Greene Academy | Moore, Gabriel | Williams, Isaac |
| Fearn, Thomas | Trustees | Morgan, S. D. | Yeatman, P. |
| Finley, J. C. | Hunt, Christopher | Purdom, Richard | |

Types:

news

Dates:

Feb 10, 1826 Jan 27, 1826

Hts. Hist. 4A2 (P 15) Misc. City Planning

Town Election -
Isaac Williams
M. Mann (others same)
John Lewis
Will Patton
Will Campbell

Huntsville Female Academy -
Mr. & Mrs. De Vendel G. H. Malone Residence -
Feb. -

Daniel P. Bestle - will preach at Masonic Hall
on Saturday and Sunday next -

Cost to send Citron to New Orleans - estimated
✓ 1 1/4 cents per pound including insurance -

Feb. 17 - Criticizes Kelly on banking U. S. A. & Branch of
Bank for - Capital -

Feb. 24 Benton's Report -
Ordinances of Huntsville Corp.
Regulation of Market House - wed + Sat - 11:00 A.M.
Constable on hand from 5 to 11 - to keep order

Names:

Benton report
Bestle, Daniel P.
Campbell, Will
Constable Hours
DeVendel,

Gin Burned
Huntsville Female
Academy
Kelly,
Lewis, John

Malone, G. H.
Mann, M.
Market House
Regulations

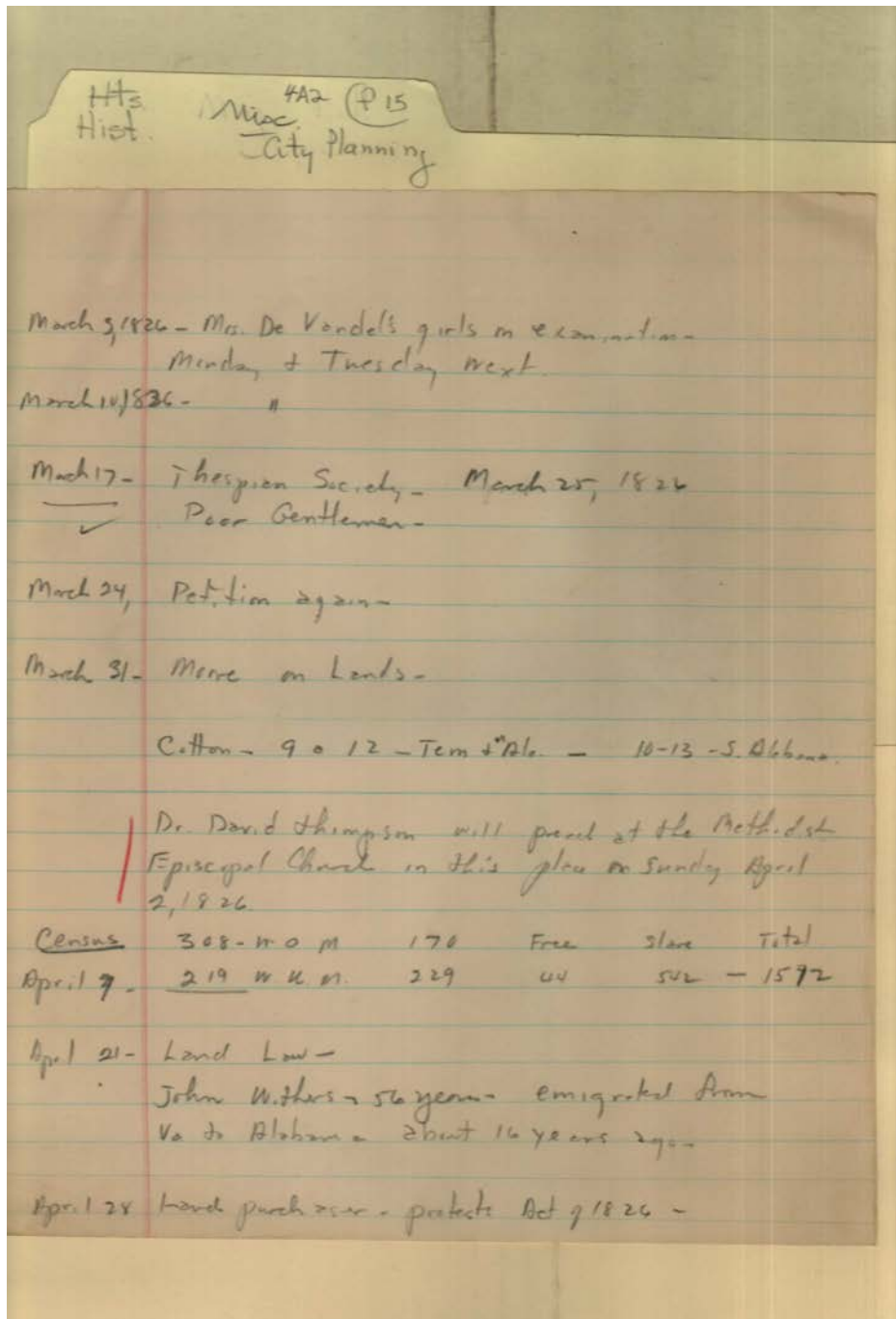
Ordinances of
Huntsville
Patton, Will
Town Election
Williams, Isaac

Types:

news

Dates:

Feb 24,



Names:

Cotton prices
DeVendel's girls

Thespian Society

Thompson, David,
Dr.

Withers, John

Types:

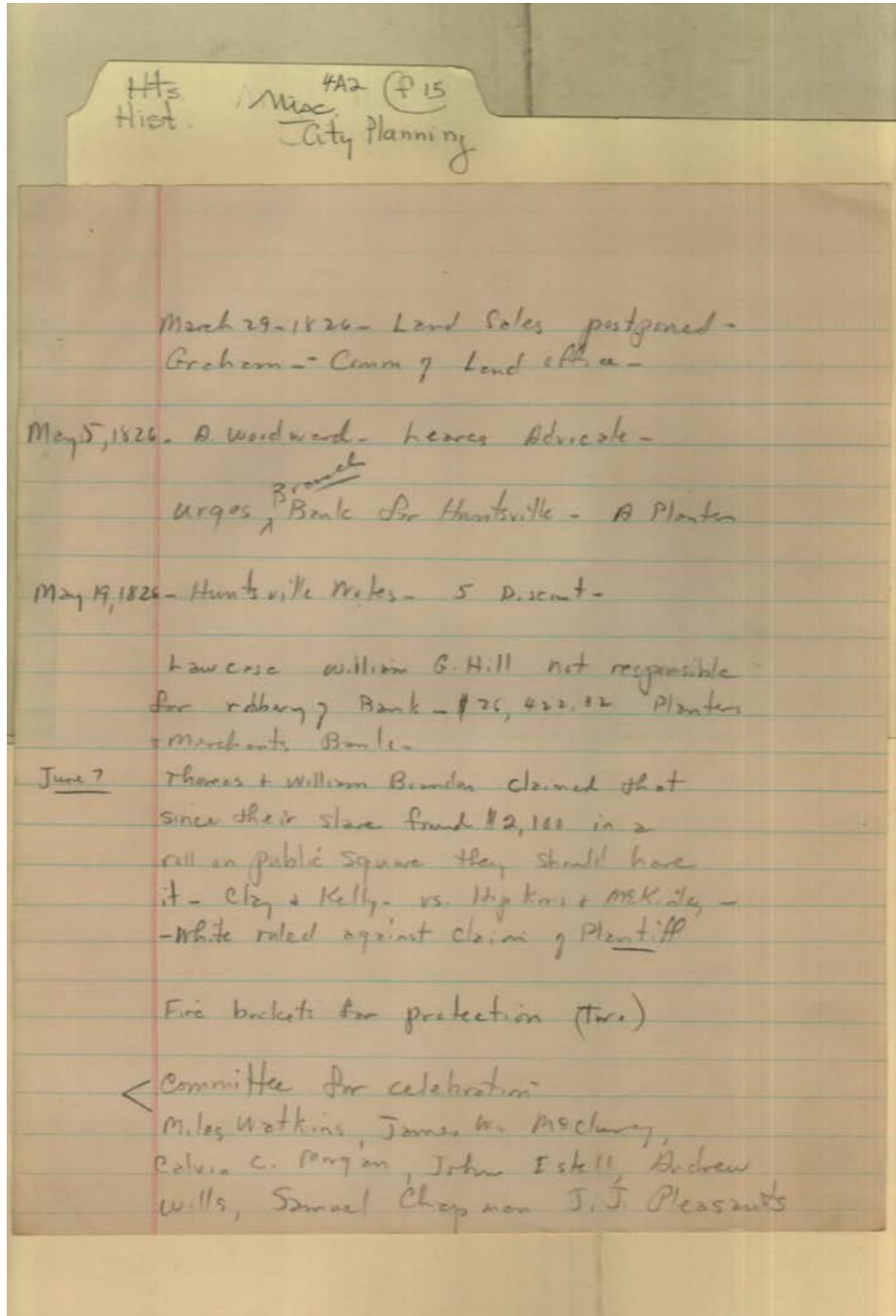
news

Dates:

Apr 01, 1826

Mar 03, 1826

Mar 17, 1826



Names:

Bank news
Brandon, Thomas
Brandon, William
Chapman, Samuel
Clay,

Estell, John
Graham,
Hill, William G.
Hopkins,
Kelly,

McChaney, James W.
McKinley,
Morgan, Calvin C.
Pleasants, J. J.
Watkins, Miles

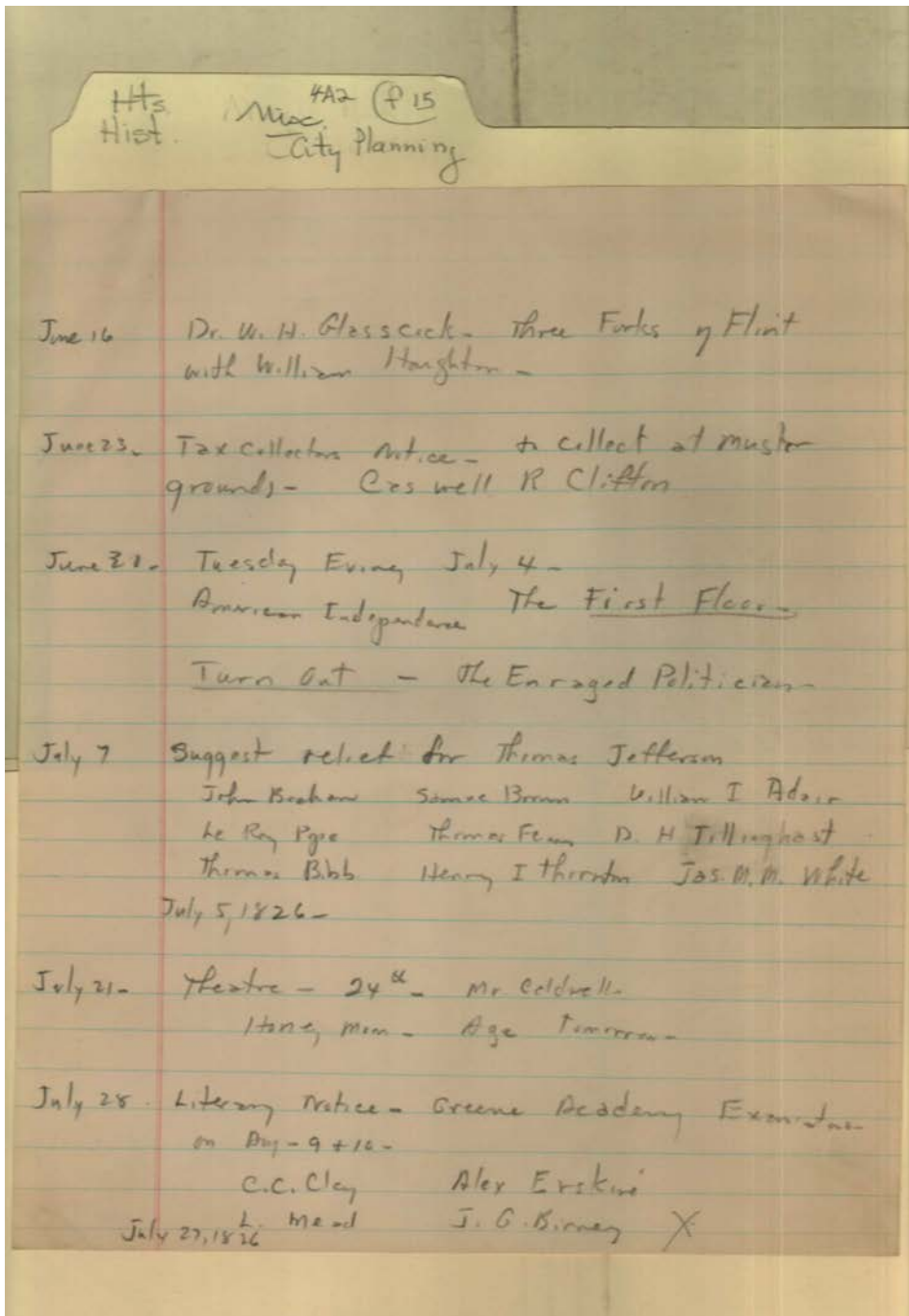
Wills, Andrew
Woodward, A.

Types:

news

Dates:

Jun 07, 1826



Names:

Adair, William I.
Basham, John
Bibb, Thomas
Birney, J. G.
Broom, Samuel

Clay, C. C.
Clifton, Caswell, R.
Coldwell,
Erskine, Alex
Fearn, Thomas

Glasscock, W. H., Dr.
Green Academy
leaders
Houghton, William
Jefferson, Thomas

Mead, L.
Pope, LeRoy
Thornton, Henry I.
Tillinghast, D. H.
White, James M. M.

Types:

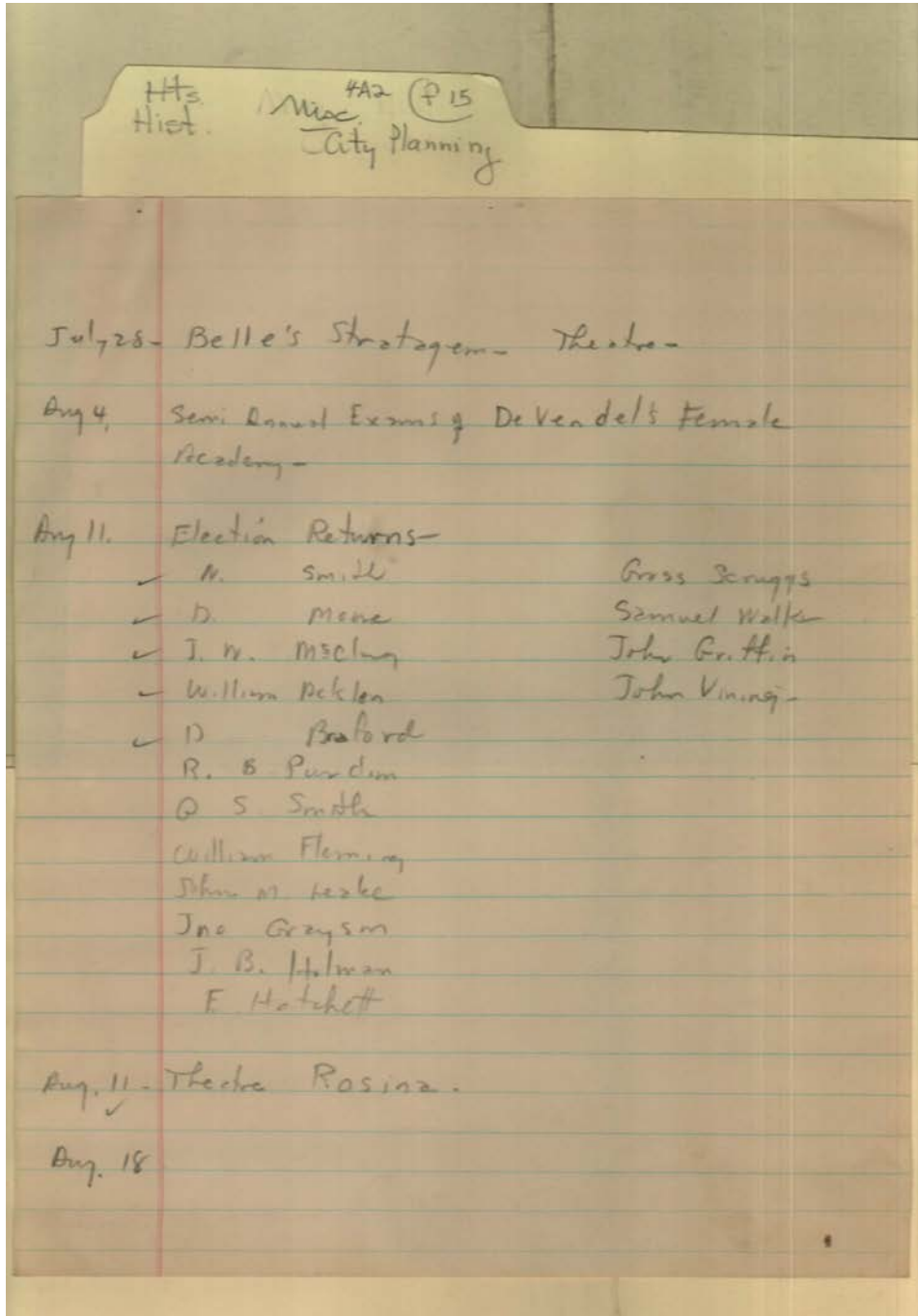
news

Dates:

Jul 07,

Jul 28,

Jun 16,



Names:

Acklen, William
Bradford, D.
Election Returns
Fleming, William
Grayson, John

Griffin, John
Hatchett, E.
Holman, J. B.
Leake, John M.
McClung, J. W.

Moore, D.
Purdom, R.
Rosina, T.
Scruggs, Grass
Smith, N.

Smith, Q. S.
Theatre, Belle's
Stratagem
Vining, John
Walker, Samuel

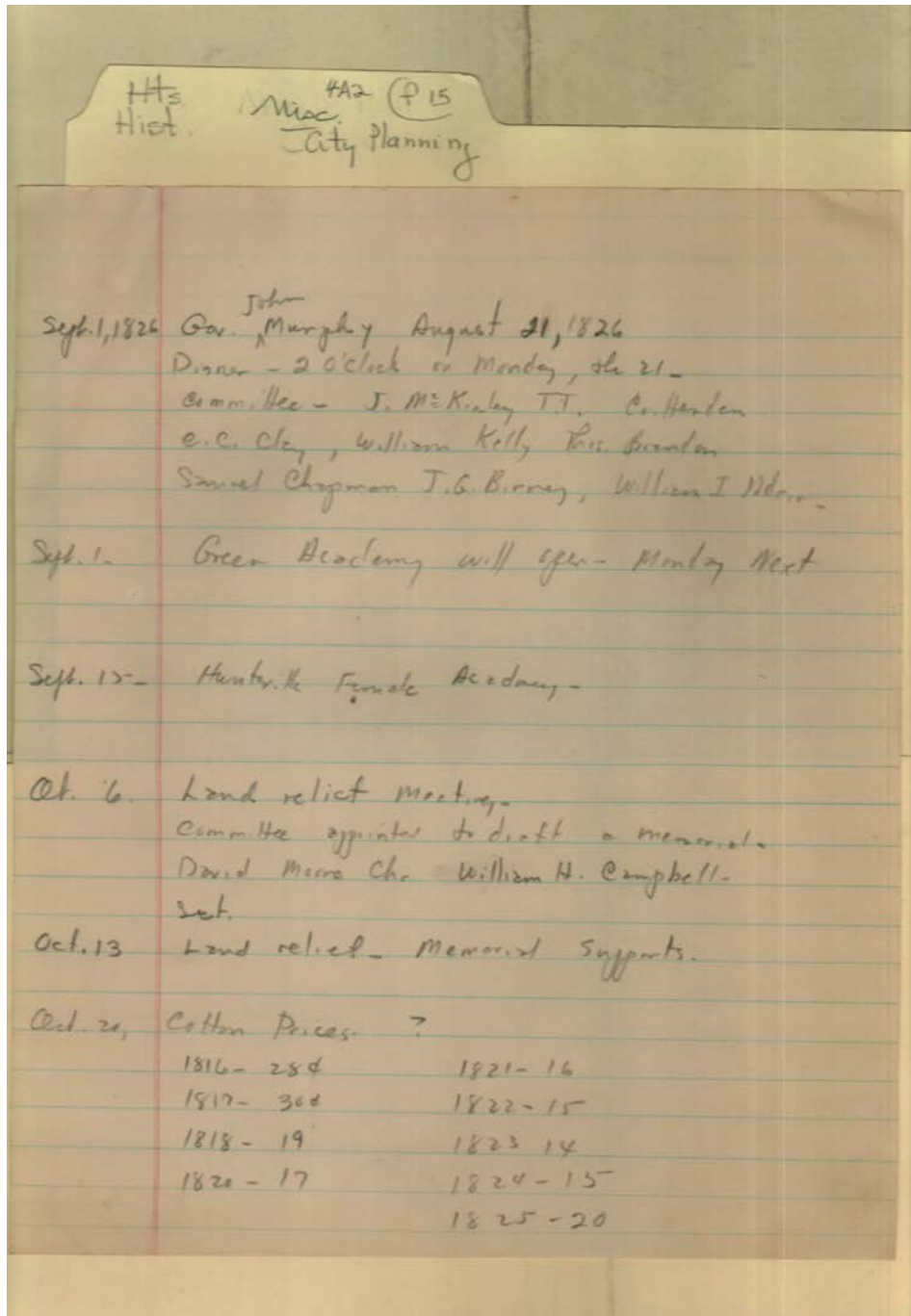
Types:

news

Dates:

Aug 11,

Jul 28,

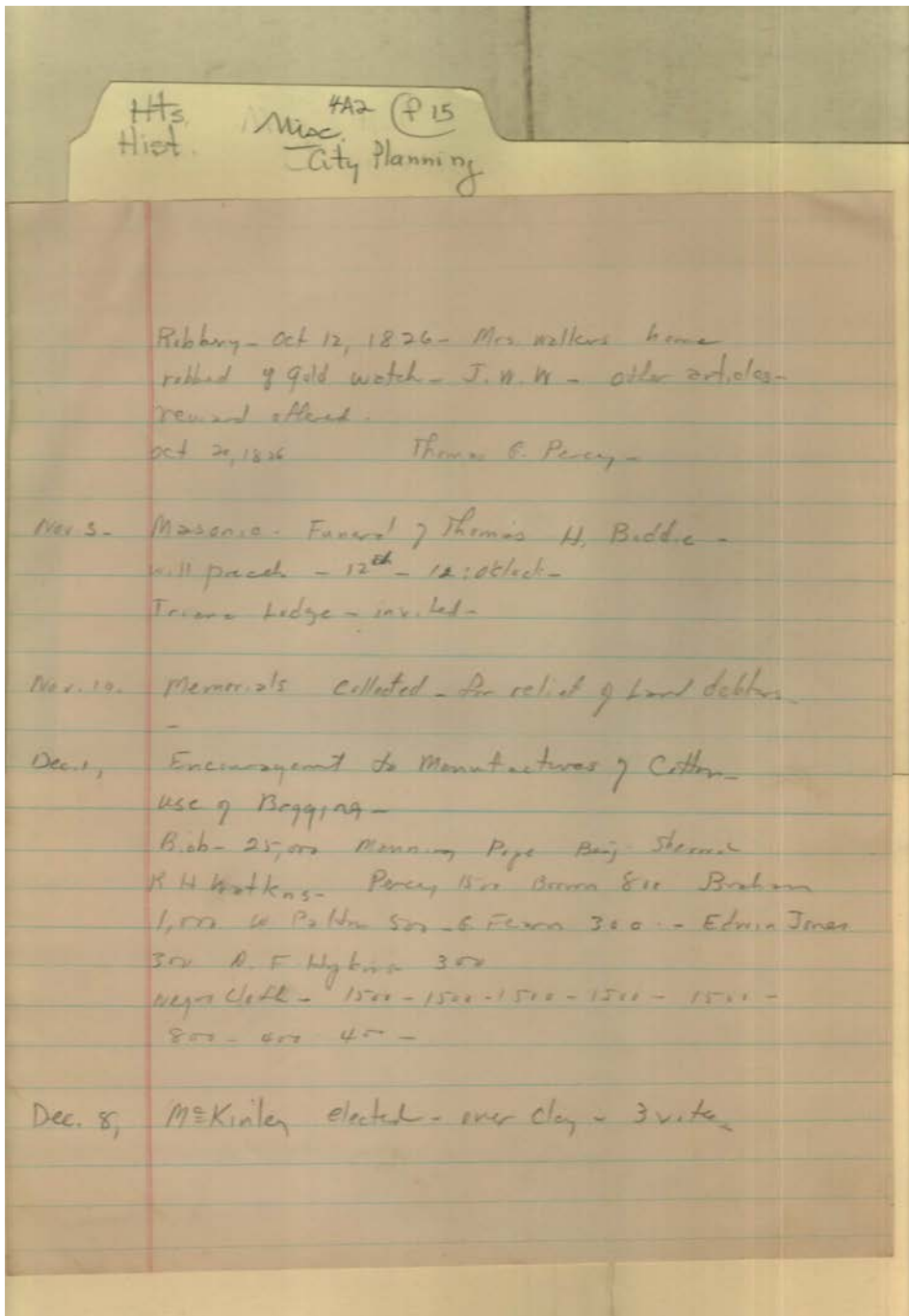


Names:

Robbery

Types:

news



Names:

Beddie, Thomas H.
Bibb, Thomas
Fearn, G.
Hopkins, A. F.

Jones, Edwin
Land Debtors Relief
Fund
Manning,

McKinley, election
Patton, W.
Percy, Thomas G.
Pope,

Sherrod, Benjamin
Walker,

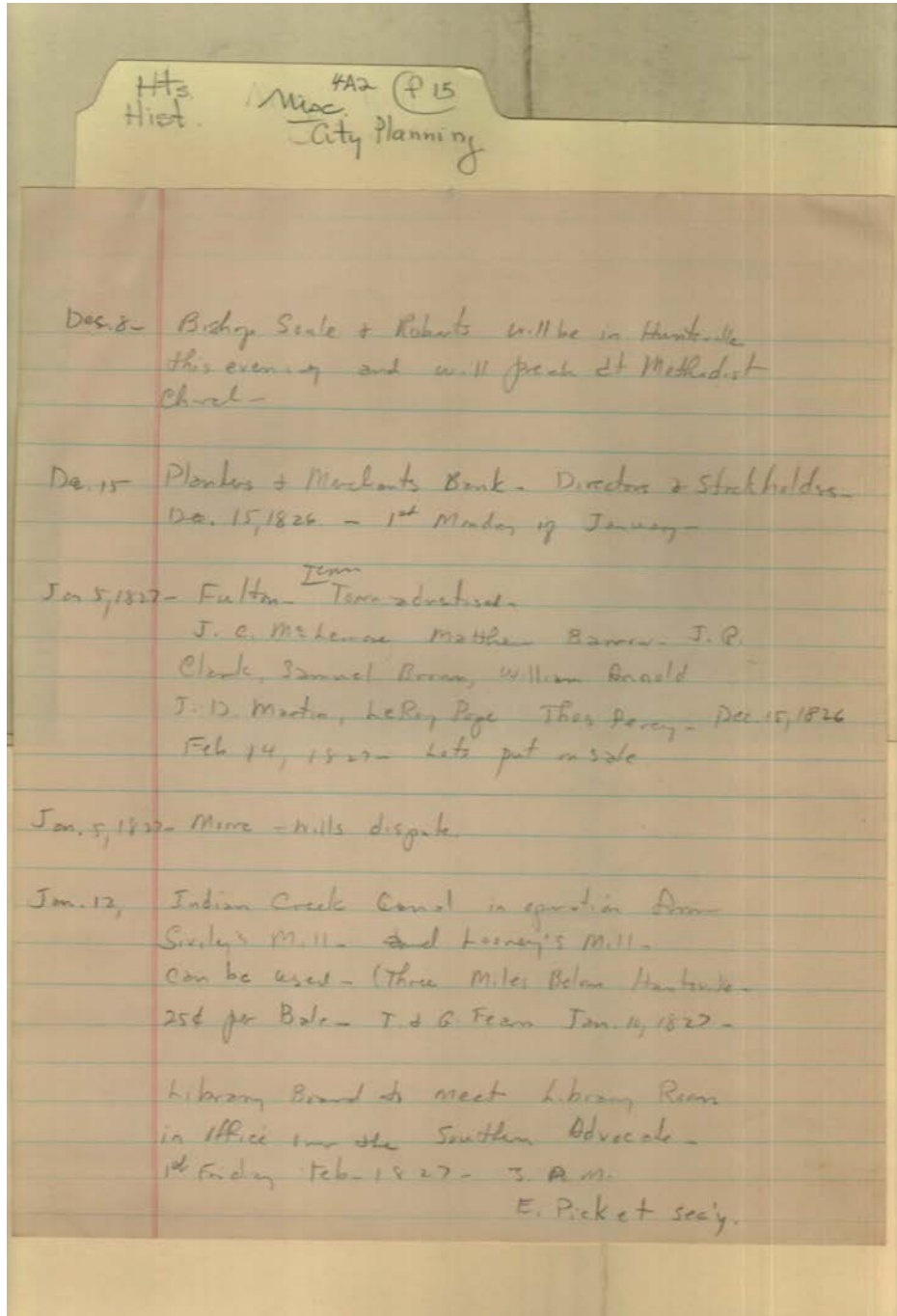
Types:

news

Dates:

Dec 08,

Nov 10,



Names:

Arnold, William
Barren, Matthew
Broom, Samuel
Clark, J. P.

Fearn, G.
Fearn, T.
Indian Creek canal
Looney's Mill

Martin, J. D.
McLemore, J. C.
Percy, Thomas
Picket, E.

Pope, LeRoy
Roberts,
Seale, Bishop
Sivley's Mill

Types:

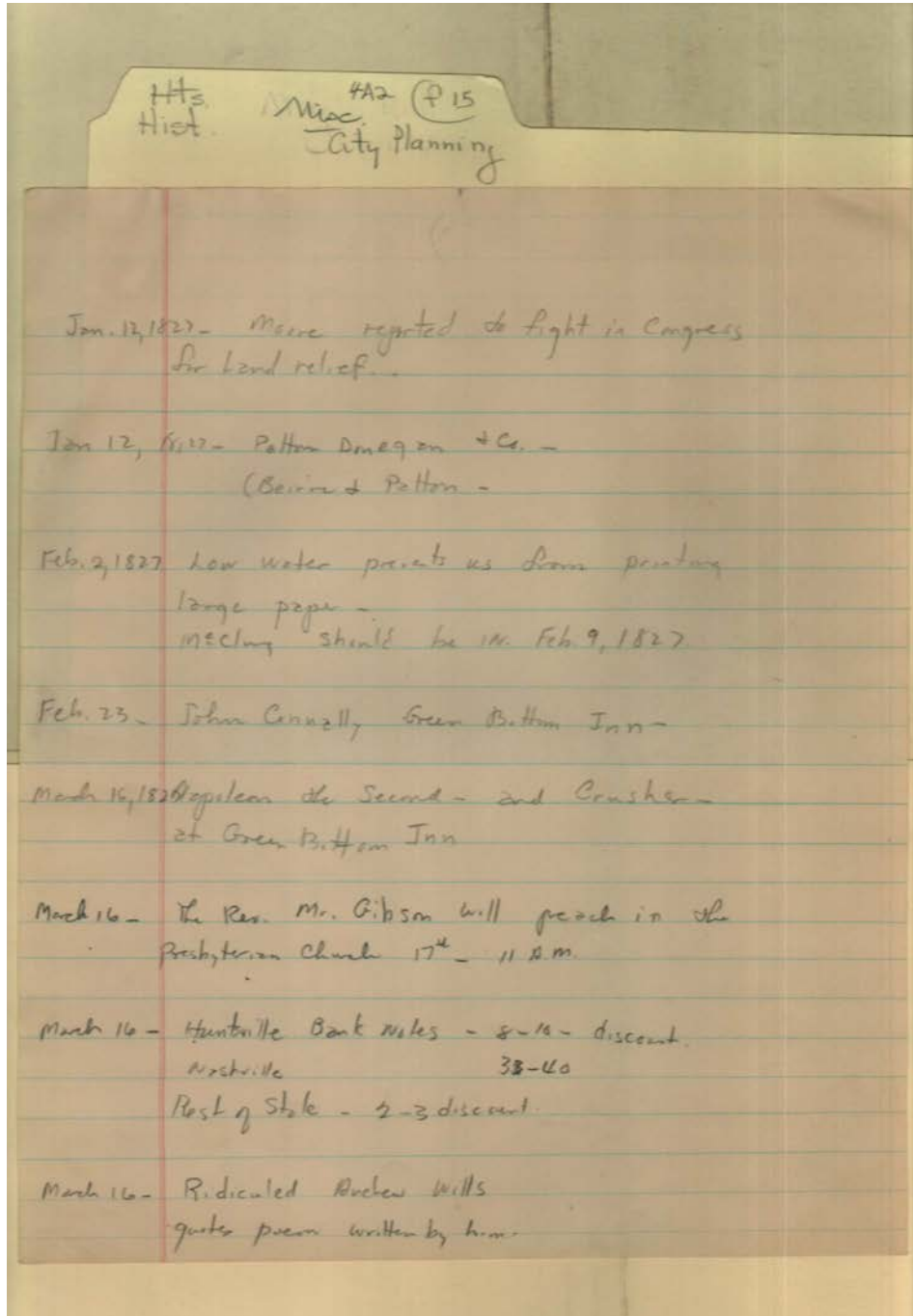
news

Dates:

Dec 08,

Dec 15, 1826

Jan 12,



Names:

Connally, John
Donegan,

Gibson, Rev.
Green Bottom Inn

McClung,
Patton,

Wills, Andrew

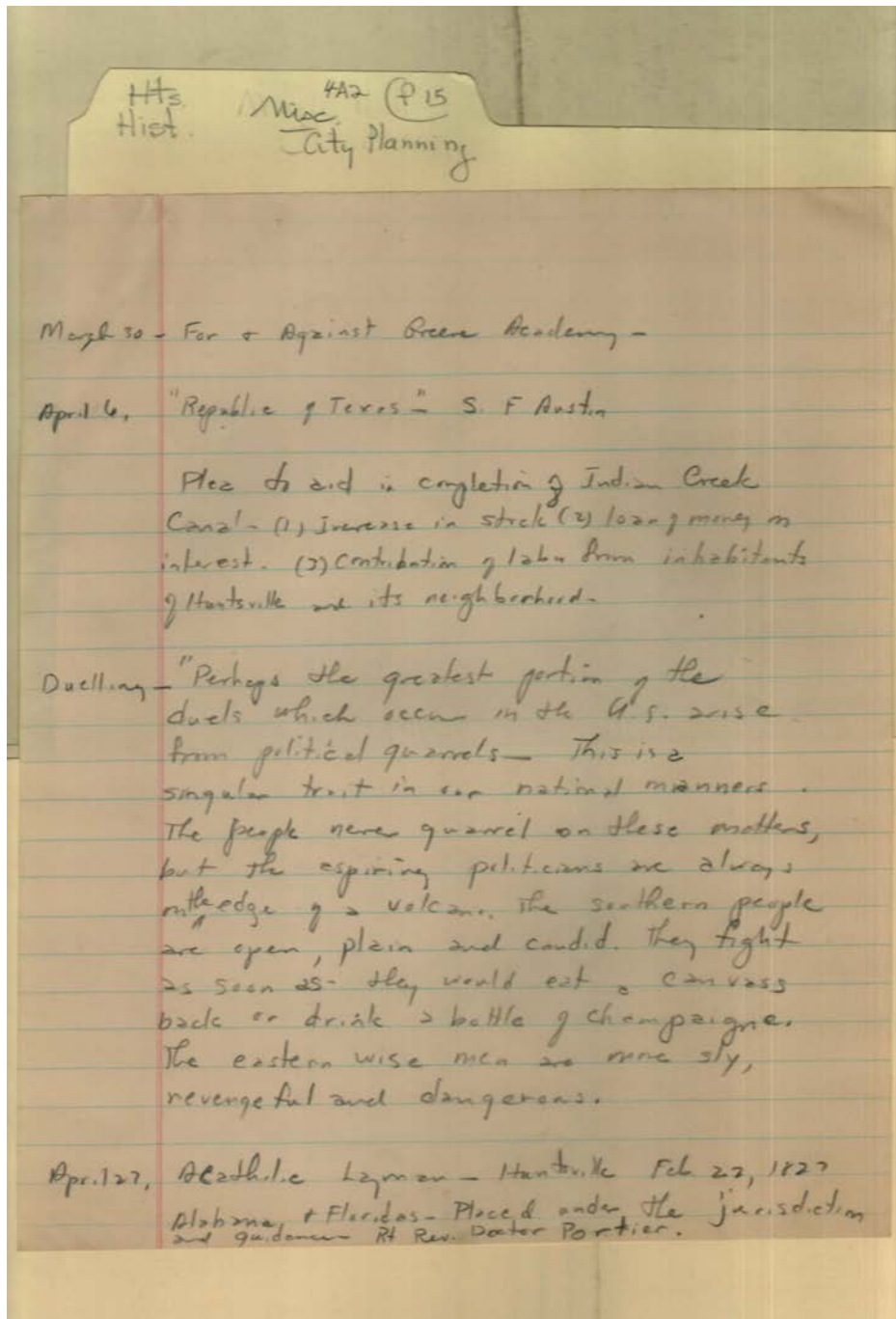
Types:

news

Dates:

Feb 23,

Jan 12, 1827



Names:

Austin, S. F.
Duels come from politics

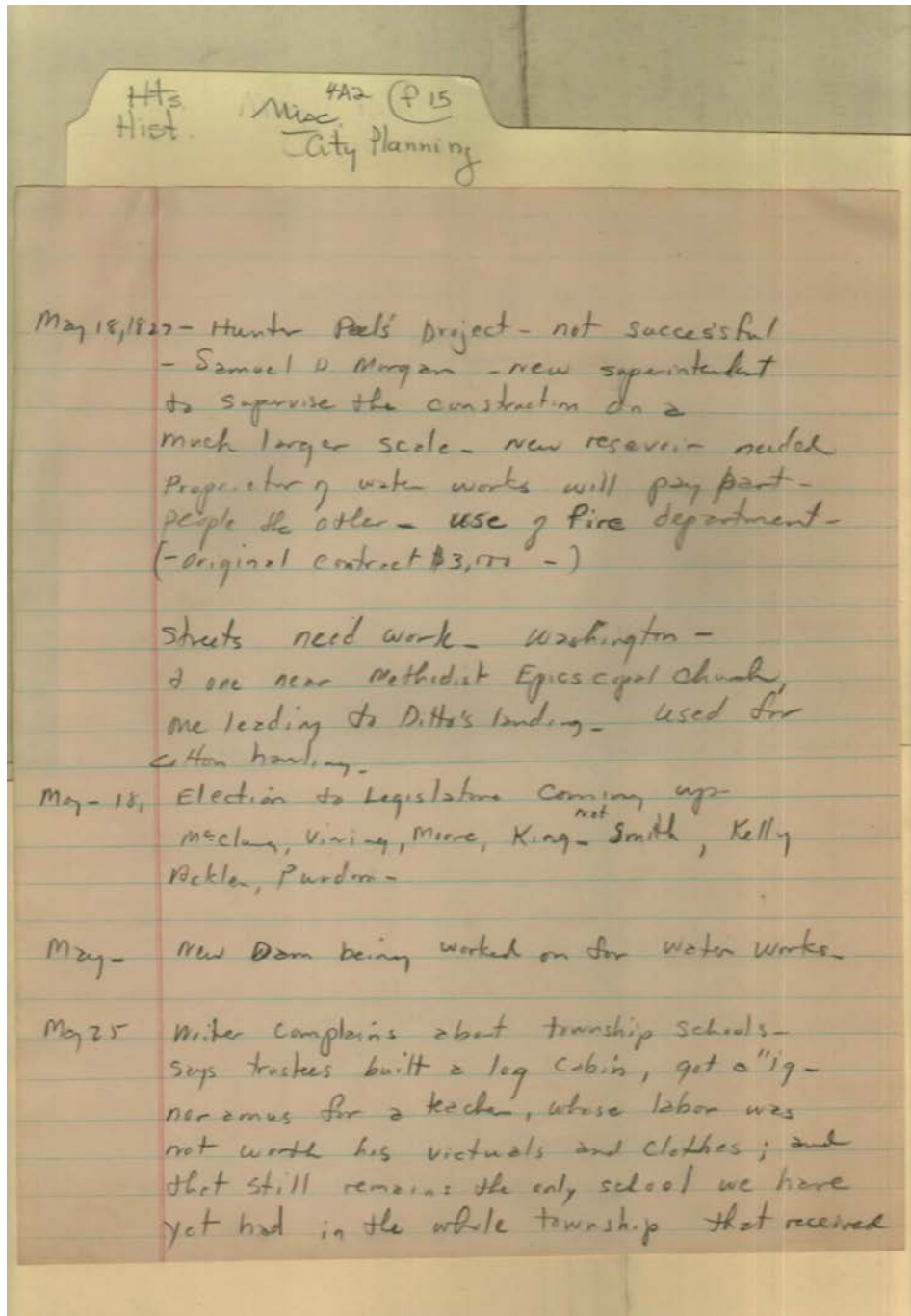
Easterners are sly, revengeful

Indian Creek losing money
Portier, Peter, Rev.

Southerners fight

Types:

news



Names:

Acklen,
Kelly,
King,
Legislative
candidates

McClung,
Moore,
Morgan, Samuel D.
Parent complains abt
schools

Peels, Hunter
Purdom,
Reservoir needed new
Smith,
Streets need Work

Vining,
Water works dam
built

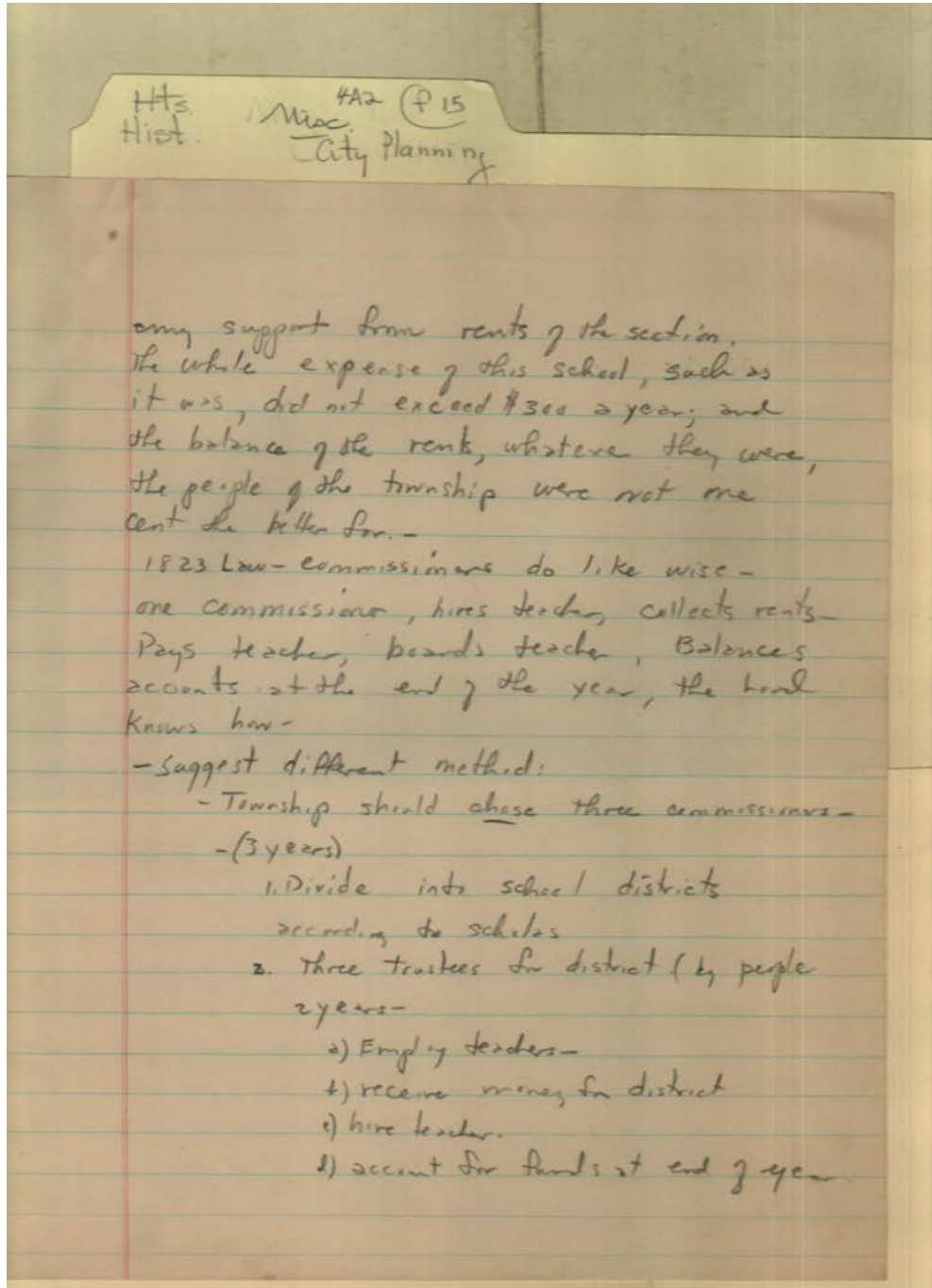
Types:

news

Dates:

May 18, 1827

May 25, 1827

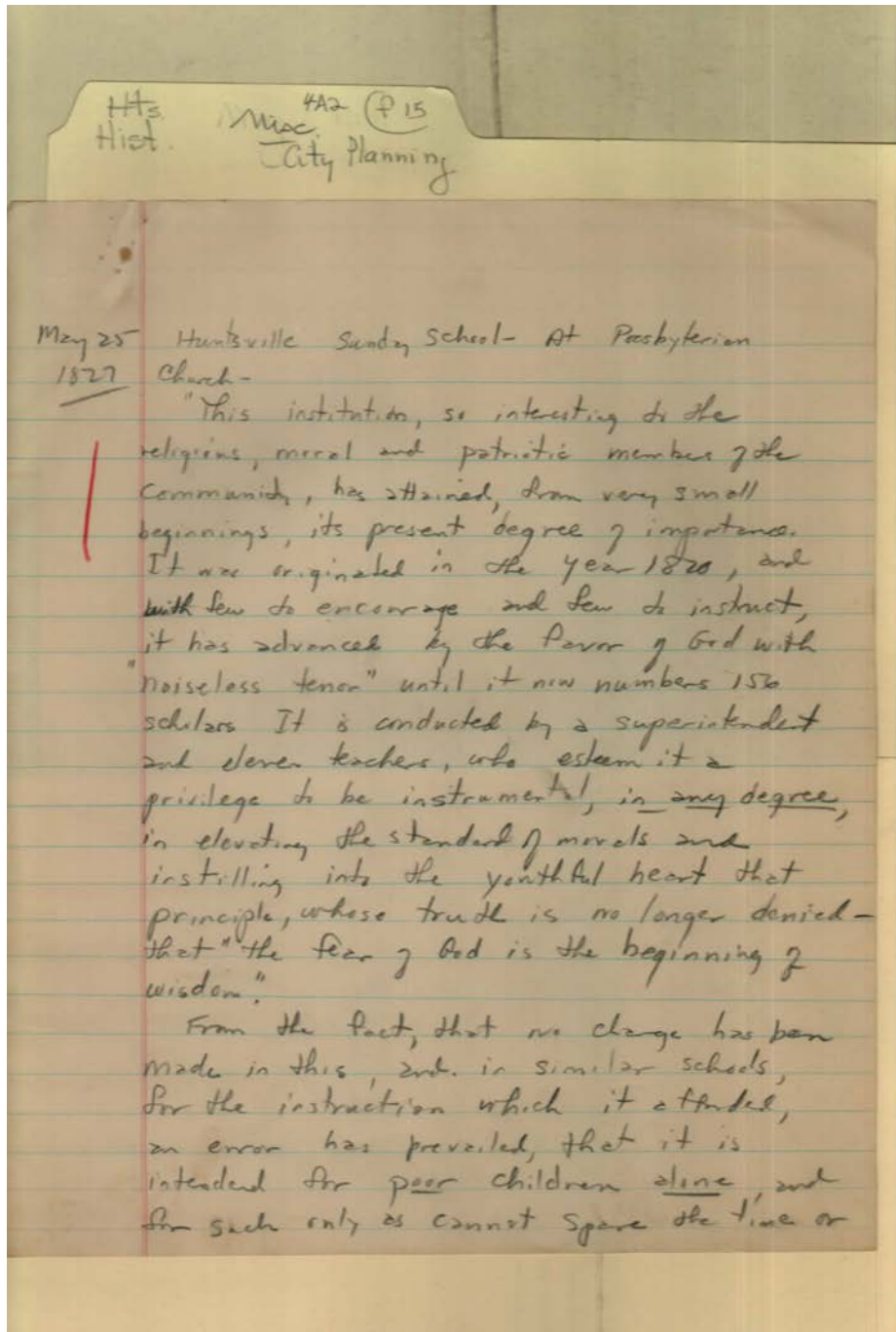


Names:

Parent complains about schools

Types:

news



Names:

Presbyterian Sunday
School

Types:

news

Dates:

May 25, 1827

Hts
Hist.

4A2 (P 15)
Misc.
City Planning

means for obtaining a knowledge of the rudiments of learning in the ordinary schools. The number in the Huntsville Sabbath School, would alone, demonstrate that this impression is erroneous; suffice it to say, that there is here no distinction made between the rich and the poor, nor among the children of the Methodist, the Baptist, the Roman Catholic, or the Presbyterian, but all are freely invited to come and receive, "without money, and without price," that instruction, which will assuredly advance their happiness and respectability here, and it is hoped that the blessing of God, will lay the foundation for the happiness of multitudes in the world to come.

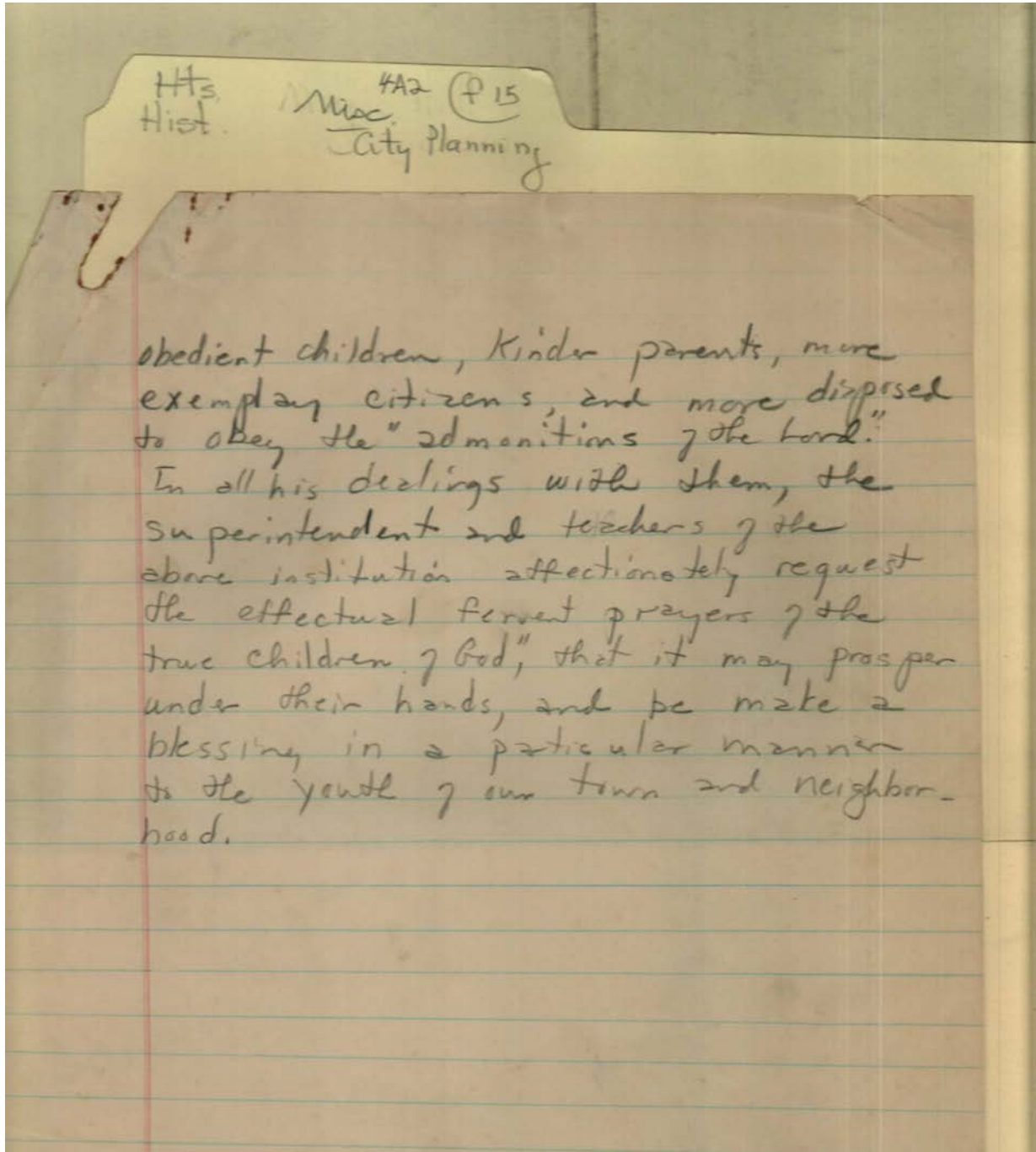
All morality is founded on the religion of Bible: If this be so, who will say, that this foundation, throwing aside all sectarian interpretations, should not be explained to the youthful mind, and impressed upon the youthful heart? Believing that a knowledge of the Bible will make the rising generation, not only, more

Names:

Presbyterian Sunday
School

Types:

news

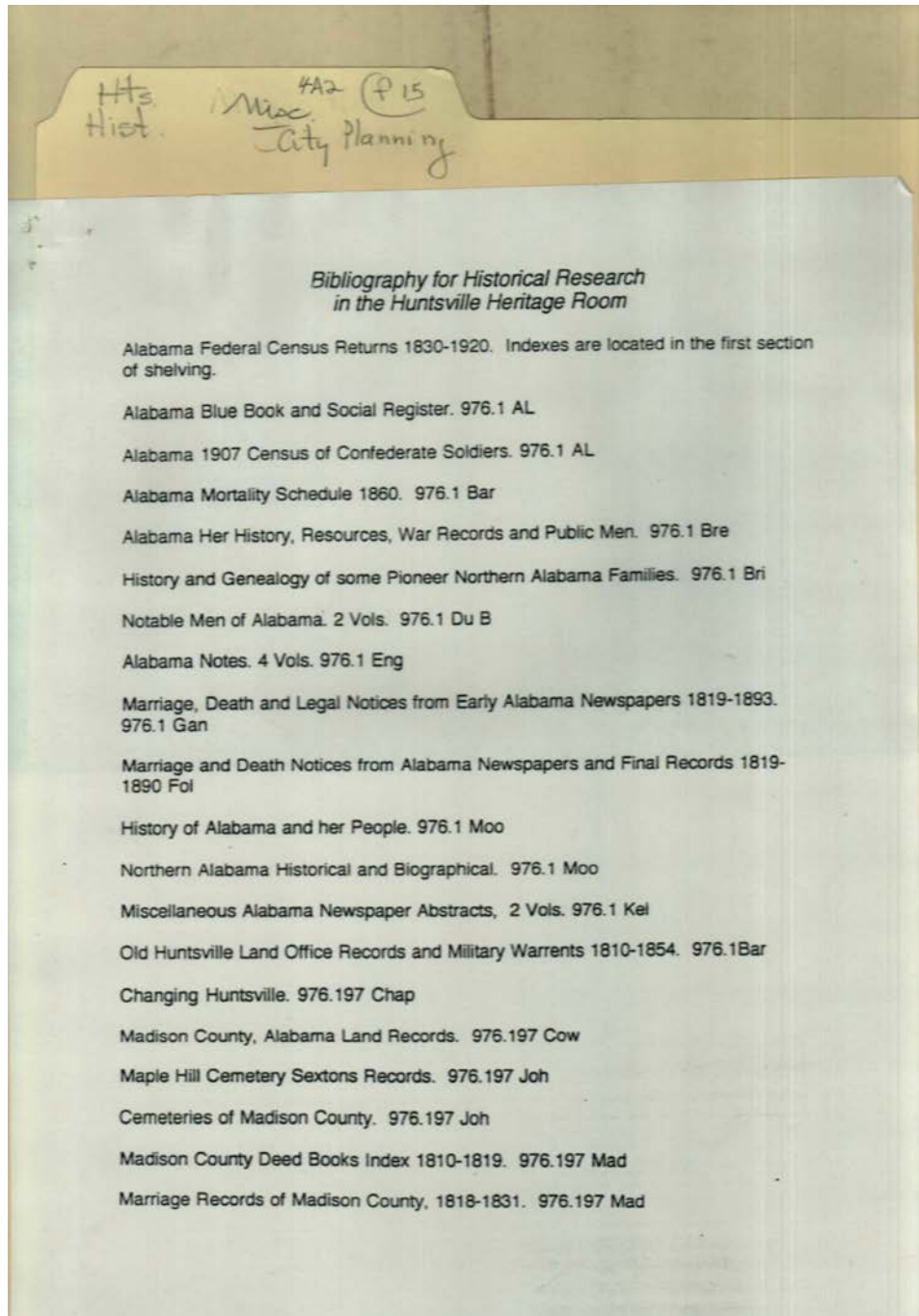


Names:

Presbyterian Sunday
School

Types:

news



Names:

Heritage Room
Bibliography

Types:

list

Frances Cabaniss Roberts Collection: Series 4, Subseries A, Box 2, Folder 15

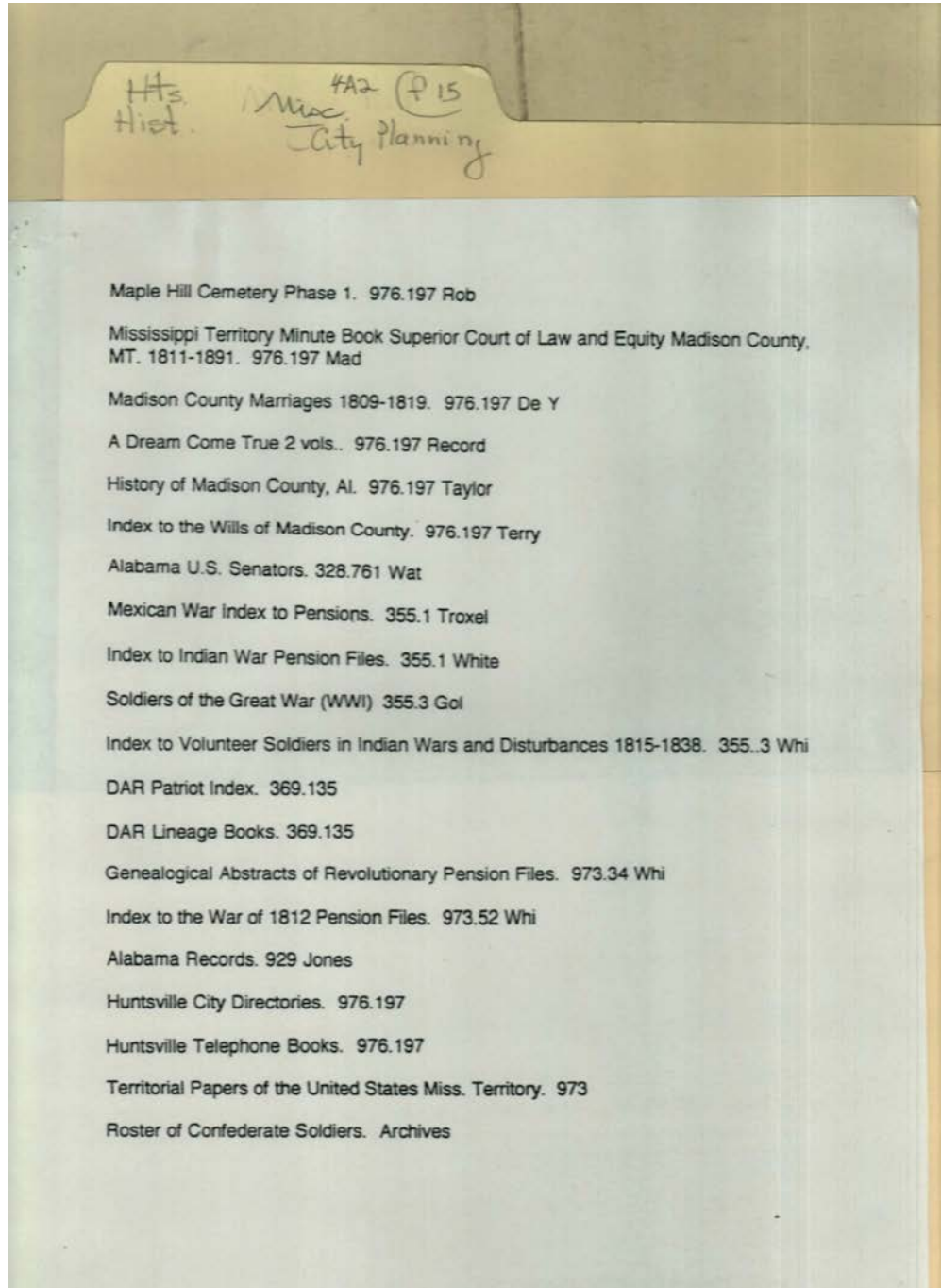
Huntsville City Planning, miscellaneous

Image 59 r04a02-15-000-0146

[Contents](#)

[Index](#)

[About](#)

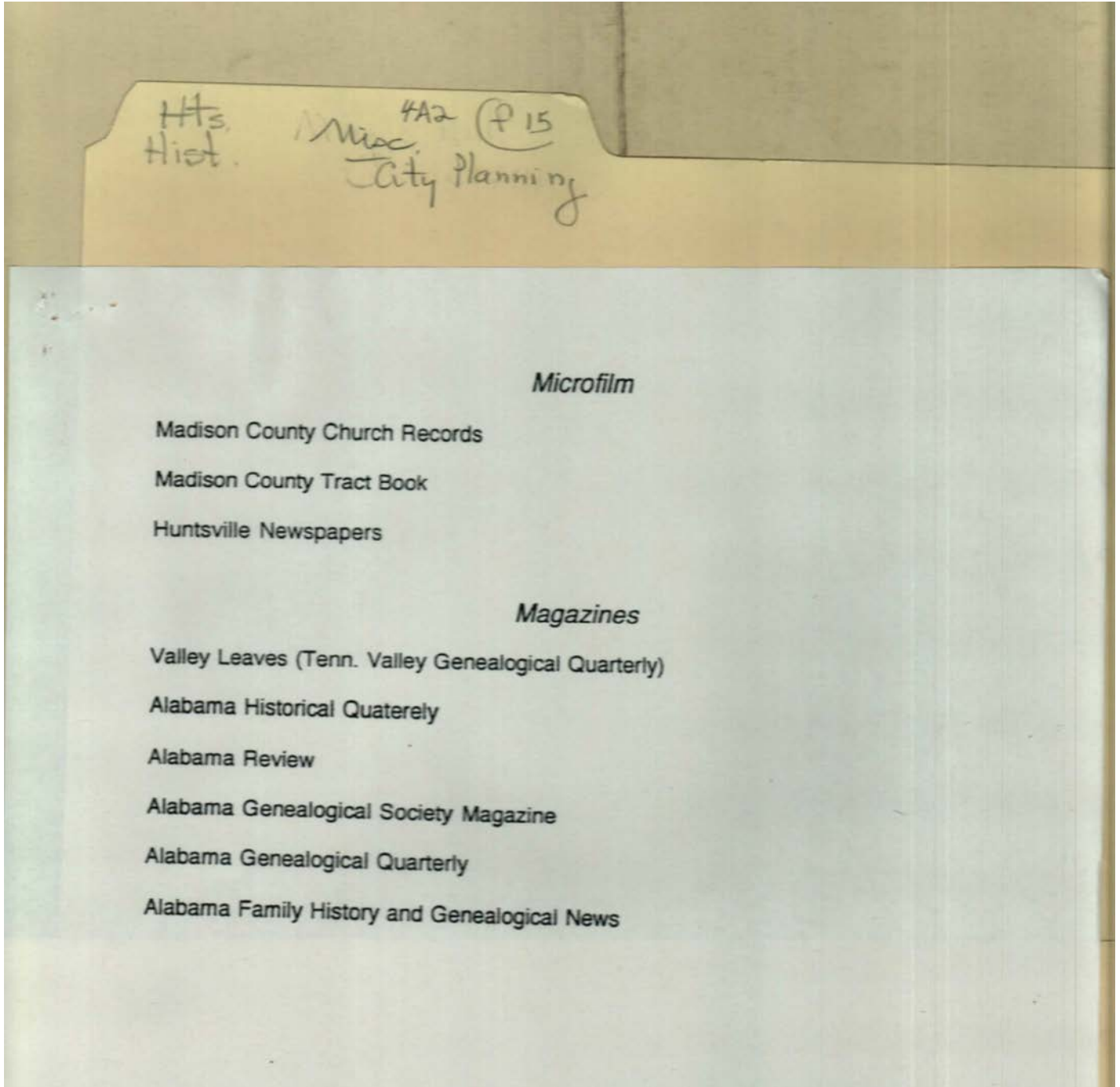


Names:

Heritage Room
Bibliography

Types:

list



Names:

Heritage Room
Magazines

Heritage Room
Microfilm

Types:

list

Frances Cabaniss Roberts Collection: Series 4, Subseries A, Box 2, Folder 15
Huntsville City Planning, miscellaneous

[Contents](#) [Index](#) [About](#)

Table of Contents

[Image 1](#) (r04a02-15-000-0088)
[Image 2](#) (r04a02-15-000-0089)
[Image 3](#) (r04a02-15-000-0090)
[Image 4](#) (r04a02-15-000-0091)
[Image 5](#) (r04a02-15-000-0092)
[Image 6](#) (r04a02-15-000-0093)
[Image 7](#) (r04a02-15-000-0094)
[Image 8](#) (r04a02-15-000-0095)
[Image 9](#) (r04a02-15-000-0096)
[Image 10](#) (r04a02-15-000-0097)
[Image 11](#) (r04a02-15-000-0098)
[Image 12](#) (r04a02-15-000-0099)
[Image 13](#) (r04a02-15-000-0100)
[Image 14](#) (r04a02-15-000-0101)
[Image 15](#) (r04a02-15-000-0102)
[Image 16](#) (r04a02-15-000-0103)

[Image 17](#) (r04a02-15-000-0104)
[Image 18](#) (r04a02-15-000-0105)
[Image 19](#) (r04a02-15-000-0106)
[Image 20](#) (r04a02-15-000-0107)
[Image 21](#) (r04a02-15-000-0108)
[Image 22](#) (r04a02-15-000-0109)
[Image 23](#) (r04a02-15-000-0110)
[Image 24](#) (r04a02-15-000-0111)
[Image 25](#) (r04a02-15-000-0112)
[Image 26](#) (r04a02-15-000-0113)
[Image 27](#) (r04a02-15-000-0114)
[Image 28](#) (r04a02-15-000-0115)
[Image 29](#) (r04a02-15-000-0116)
[Image 30](#) (r04a02-15-000-0117)
[Image 31](#) (r04a02-15-000-0118)
[Image 32](#) (r04a02-15-000-0119)

[Image 33](#) (r04a02-15-000-0120)
[Image 34](#) (r04a02-15-000-0121)
[Image 35](#) (r04a02-15-000-0122)
[Image 36](#) (r04a02-15-000-0123)
[Image 37](#) (r04a02-15-000-0124)
[Image 38](#) (r04a02-15-000-0125)
[Image 39](#) (r04a02-15-000-0126)
[Image 40](#) (r04a02-15-000-0127)
[Image 41](#) (r04a02-15-000-0128)
[Image 42](#) (r04a02-15-000-0129)
[Image 43](#) (r04a02-15-000-0130)
[Image 44](#) (r04a02-15-000-0131)
[Image 45](#) (r04a02-15-000-0132)
[Image 46](#) (r04a02-15-000-0133)
[Image 47](#) (r04a02-15-000-0134)
[Image 48](#) (r04a02-15-000-0135)

[Image 49](#) (r04a02-15-000-0136)
[Image 50](#) (r04a02-15-000-0137)
[Image 51](#) (r04a02-15-000-0138)
[Image 52](#) (r04a02-15-000-0139)
[Image 53](#) (r04a02-15-000-0140)
[Image 54](#) (r04a02-15-000-0141)
[Image 55](#) (r04a02-15-000-0142)
[Image 56](#) (r04a02-15-000-0143)
[Image 57](#) (r04a02-15-000-0144)
[Image 58](#) (r04a02-15-000-0145)
[Image 59](#) (r04a02-15-000-0146)
[Image 60](#) (r04a02-15-000-0147)
[Table of Contents](#)
[Name & Place Index](#)
[About the Collection](#)

Frances Cabaniss Roberts Collection: Series 4, Subseries A, Box 2, Folder 15

Huntsville City Planning, miscellaneous

[Contents](#) [Index](#) [About](#)

Name & Place Index

Academy classes [34](#), [35](#), [36](#)
Acklen, William [47](#)
Acklen, [53](#)
Adair, William I. [46](#)
Allen, John [32](#), [42](#)
Allen, [41](#)
Anderson, [40](#)
Annex and Boundary Report [10](#), [11](#)
Annexation History [31](#)
Annexation Information [22](#), [23](#)
Arnold, William [50](#)
Attwood, William [31](#)
Atwood, William [41](#)
Austin, S. F. [52](#)
Bank news [45](#)
Bank Trustees [41](#)
Baptist Association [38](#)
Barren, Matthew [50](#)
Basham, John [46](#)
Bayer, Linda [11](#)
Beddie, Thomas H. [49](#)
Bell Tavern [40](#)
Bentham, Jeremy [40](#)
Benton report [43](#)
Besh, D. P. [38](#)
Bestle, Daniel P. [43](#)
Bibb, Thomas [46](#), [49](#)
Big Cove Turnpike Co. [5](#), [6](#), [7](#)
Big Cove, [38](#)
Birney, J. G. [42](#), [46](#)
Birney, James G. [37](#)
Boundary Changes History [14](#), [15](#), [16](#)
Boundary Changes Survey [17](#), [18](#), [19](#), [20](#), [21](#)
Boyd, James R. [7](#), [8](#)
Bradford, D. [47](#)
Brandon, Thomas [45](#)
Brandon, William [45](#)
Brandon, [38](#)
Broom, Samuel [46](#), [50](#)
Caldwell, [38](#)
Campbell, William [39](#)
Campbell, Will [43](#)
Chapman, Samuel [45](#)
Clark, J. P. [50](#)
Clay, C. C. Congress [32](#)
Clay, C. C. [42](#), [46](#)
Clay, [45](#)
Clifton, Caswell, R. [46](#)
Coldwell, [46](#)
Comparable City Study [1](#), [2](#), [3](#), [4](#)
Connally, John [51](#)
Constable Hours [43](#)
Cotton prices [44](#)
Davis, A. K. [32](#)
DeVendel's Academy [33](#)
DeVendel's girls [44](#)
DeVendel, [43](#)
Ditto's Landing [38](#)
Donegan, [51](#)
Donnell, Robert [32](#)
Duels come from politics [52](#)
Dunn, John K. [41](#)
Easterners are sly, revengeful [52](#)
Election Returns [47](#)
Erskine, Alex [46](#)
Estell, John [45](#)
Faleys, [38](#)
Fearn, G. [49](#), [50](#)
Fearn, George [41](#)
Fearn, T. [50](#)
Fearn, Thomas [42](#), [46](#)
Fearn [38](#)
Finley, J. C. [42](#)
Fire on Eustis Street [41](#)
Fleming, William [47](#)
Gibson, Rev. [51](#)
Gin Burned [43](#)
Glasscock, W. H., Dr. [46](#)
Goddard, Francis E. Principal [39](#)
Graham, [45](#)
Grayson, John [47](#)
Green Academy leaders [42](#), [46](#)
Green Academy students [33](#)
Green Bottom Inn [51](#)
Greene Academy delayed [41](#)
Greene Academy Trustees plan [37](#)
Greene Academy Trustees [42](#)
Greene Academy [39](#)
Griffin, J. Commissioner [32](#)
Griffin, John [47](#)
Griffins, [38](#)
Gross, [31](#)
Harriel, George P [31](#)
Harts, [38](#)
Hatchett, E. [47](#)
Haughton, William [46](#)
Hazard, Samuel [32](#)
Hazel Green, [38](#)
Heritage Room Magazines [60](#)
Heritage Room Microfilm [60](#)
Heritage Room Bibliography [58](#), [59](#)
Hill, William G. [45](#)
Hillsborough, [38](#)
Holman, J. B. [47](#)

Hopkins, A. F. [49](#)
Hopkins, Arthur F. [39](#)
Hopkins, [45](#)
Horton, John P. [40](#)
Horton, Repah [40](#)
Humes, Thomas [41](#)
Hunt, Christopher [42](#)
Huntsville Female Academy [38](#), [43](#)
Huntsville Library Co. [41](#)
Huntsville, AL [1](#), [2](#), [3](#), [4](#), [5](#), [9](#), [10](#), [11](#), [12](#), [13](#), [14](#), [15](#), [16](#),
[17](#), [18](#), [19](#), [20](#), [21](#), [22](#), [23](#), [24](#), [25](#), [26](#), [27](#), [28](#), [29](#), [30](#),
[31](#)
Huntsville, [38](#)
Indian Creek canal [50](#)
Indian Creek losing money [52](#)
Indian Creek ready [40](#)
Jackson, Isaac [31](#)
Jefferson, Thomas [46](#)
Jones, Edwin [49](#)
Jones, G. T. Commissioner [32](#)
Jones, Horatio [32](#)
Kay, Henry Representative [32](#)
Kelly, William Representative [32](#)
Kelly, [41](#), [43](#), [45](#), [53](#)
King, [53](#)
Land Debtors Relief Fund [49](#)
Leake, John M. [47](#)
Legislative boundary change [13](#)
Legislative candidates [53](#)
Leonards, [38](#)
Lewis, John H. [41](#)
Lewis, John [43](#)
Long, William B. Representative [32](#)
Long, William B. [38](#)
Looney's Mill [50](#)
Madison County History [12](#)
Madison County, AL [6](#), [7](#), [8](#)
Malone, G. H. [43](#)
Mann, M. [43](#)
Mann, Mathias [42](#)
Manning, [49](#)
Map Early Huntsville [9](#)
Map Huntsville [24](#), [25](#), [26](#), [28](#), [29](#), [30](#)
Market House Regulations [43](#)
Martin, J. D. [50](#)
Martin, John [42](#)
Maxwell, Grace G, [6](#)
McChaney, James W. [45](#)
McClung, J. W. [47](#)
McClung, [51](#), [53](#)
McGhee, Thomas [31](#)
McKenly, John [39](#)
McKinley, election [49](#)
McKinley, [45](#)
McLemore, J. C. [50](#)
Mead, L. [46](#)
Mead, Lemael [37](#)
Meridianville Turnpike [5](#)
Meridianville, [38](#)
Metcalf [38](#)
Miller, Thomas Senate [32](#)
Miner, Henry [37](#)
Moore, Congress [32](#)
Moore, D. [47](#)
Moore, David Senate [32](#)
Moore, Gabriel [42](#)
Moore, J. Alfred [8](#)
Moore, [53](#)
Morgan, Calvin C. [45](#)
Morgan, S. D. [42](#)
Morgan, Samuel D. [53](#)
Neal, John P. Sheriff [32](#)
Neal, [41](#)
New York County, NY [6](#)
Ordinances of Huntsville [43](#)
Otey, John W. [40](#)
Paetz, Juergen [11](#)
Parent complains about schools [54](#)
Parent complains abt schools [53](#)
Parker, [40](#)
Patton, W. [49](#)
Patton, William [41](#)
Patton, Will [43](#)
Patton, [51](#)
Peels, Hunter [53](#)
Peevey, Leroy M. [7](#), [8](#)
Percy, Thomas G. [49](#)
Percy, Thomas [50](#)
Perkins, Nicholas [32](#)
Petteys, [38](#)
Phelan, John [41](#)
Picket, E. [50](#)
Planning Dept Huntsville [11](#)
Pleasant Grove Academy [40](#)
Pleasants, J. J. [45](#)
Polling Places [38](#)
Pope, LeRoy [46](#), [50](#)
Pope, William H. [33](#)
Pope, [49](#)
Population Growth [27](#)
Portier, Peter, Rev. [52](#)
Presbyterian Sunday School [55](#), [56](#), [57](#)
Purdom, R. [47](#)
Purdom, Richard [42](#)
Purdom, [53](#)
Reads, John [40](#)
Reservoir needed new [53](#)
Robbery [48](#)
Roberts, [50](#)
Rosina, T. [47](#)
Schestor, William [38](#)
Scruggs, Commissioner [32](#)
Scruggs, Grass [47](#)
Scruggs, [31](#)
Seale, Bishop [50](#)
Settlement in Texas [39](#)
Sherrod, Benjamin [49](#)
Sivley's Mill [50](#)

Smith, N. [47](#)
Smith, Q. S. [47](#)
Smith, [53](#)
Southerners fight [52](#)
Stevens, James R. [8](#)
Streets need Work [53](#)
Taylor, T. J. [6](#)
Taylor, Thomas J. [8](#)
Terry, Nathaniel [41](#)
Theatre opened [40](#)
Theatre, Belle's Stratagem [47](#)
Thespian Society [44](#)
Thompson, David , Dr. [44](#)
Thornton, H. I. Representative [32](#)
Thornton, Henry I. [46](#)
Tillinghast, D. H. [46](#)
Town Election [43](#)
Triana [38](#)
Turner, Daniel B. [42](#)
Univ Al , Tuscaloosa [9](#)
Uruquhart, Daniel [40](#)
Vetch, A. D. [32](#)
Vining, John Representative [32](#)
Vining, John [47](#)
Vining, [53](#)
Wagnon, C. W. [6](#)
Walker, S. Commissioner [32](#)
Walker, Samuel [47](#)
Walker, [49](#)
Walling S. [31](#)
Water works dam built [53](#)
Watkins, Miles [45](#)
White, F. L. [42](#)
White, James M. M. [46](#)
Whitesburg Turnpike [5](#)
Williams, Isaac [42](#), [43](#)
Wills, Andrew [40](#), [45](#), [51](#)
Wilson, [38](#)
Withers, John [44](#)
Woodward, A. [45](#)
Wright, Williams, Colonel [33](#)
Yeatman, P. [42](#)
Yeatman, T. P. [41](#)

Frances Cabaniss Roberts Collection

Preferred Citation: Frances Cabaniss Roberts Collection, Archives and Special Collections, M. Louis Salmon Library, University of Alabama in Huntsville, Huntsville, AL.

Collection Scope and Content: The Collection of 114 Linear ft. includes a total of 156 Archival Boxes. The Frances Cabaniss Roberts collection covers the historical records of the Cabaniss Roberts family. This collection contains extensive correspondence records of the Cabaniss Roberts family circa 1830 to 1930.

Archives/Special Collections Access Restrictions: None

Conditions Governing Use: This material may be protected under U. S. Copyright Law (Title 17, U.S. Code) which governs the making of photocopies or reproductions of copyrighted materials. You may use the digitized material for private study, scholarship, or research. Though the University of Alabama in Huntsville Archives and Special Collections has physical ownership of the material in its collections, in some cases we may not own the copyright to the material. It is the patron's obligation to determine and satisfy copyright restrictions when publishing or otherwise distributing materials found in our collections.

Provenance: Gift of Johanna Shields on October 28, 2006.



THE UNIVERSITY OF
ALABAMA IN HUNTSVILLE

**The UAH Archives and Special Collections
M. Louis Salmon Library**