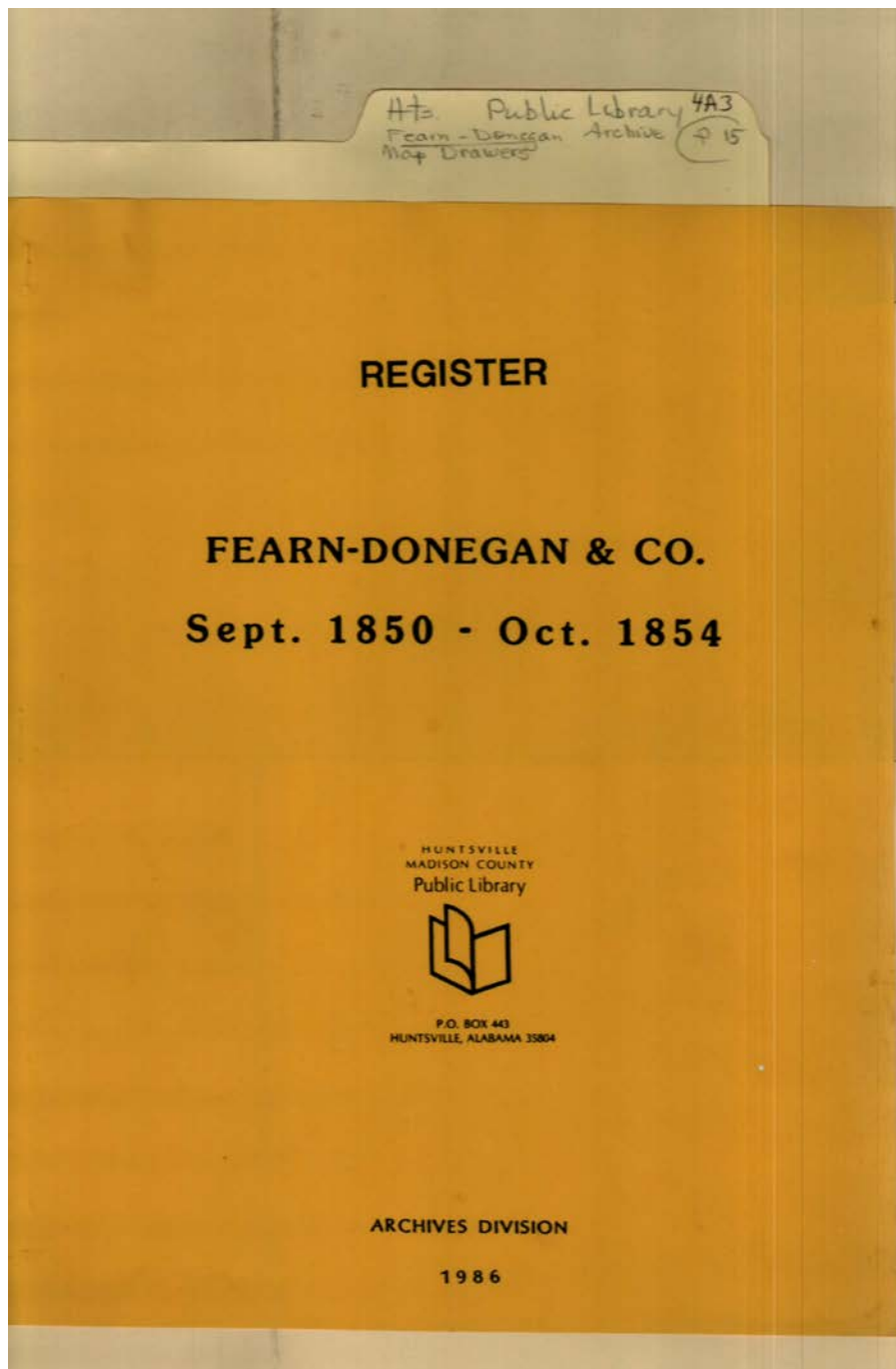


Frances Cabaniss Roberts Collection: Series 4, Subseries A, Box 3, Folder 15
Fearn, Donegan & Co. [with map list at Huntsville Public Library], 1850 - 1854

Image 1 r04a03-15-000-0035 [Contents](#) [Index](#) [About](#)



Names:

Archives, Huntsville
Public Library

Fearn-Donegan &
Co.

Places:

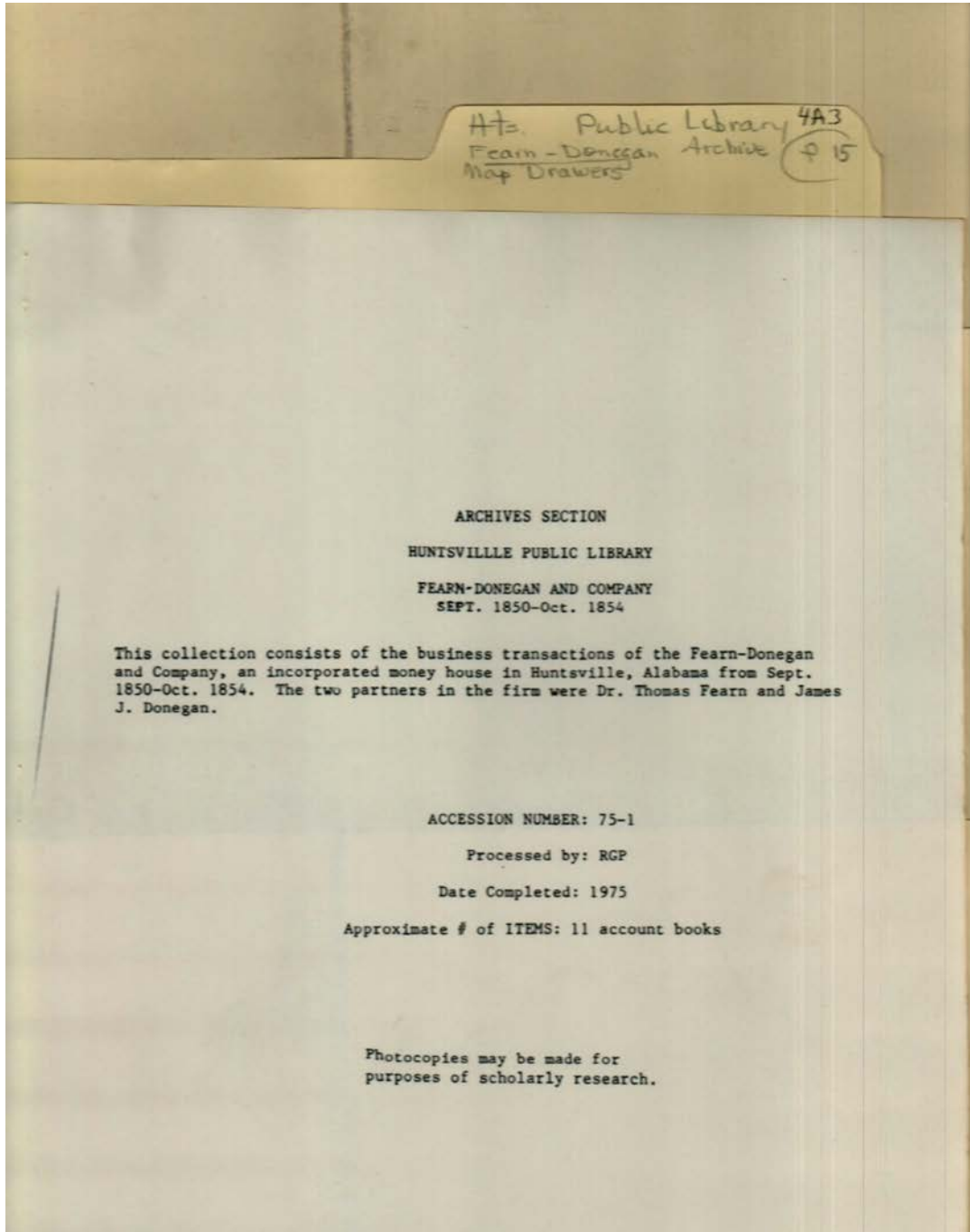
Huntsville, AL

Types:

brochure

Dates:

1986



Names:

Account Books
Archives Section

Donegan, James J.
Fearn, Thomas, Dr.

Fearn-Donegan &
Co.

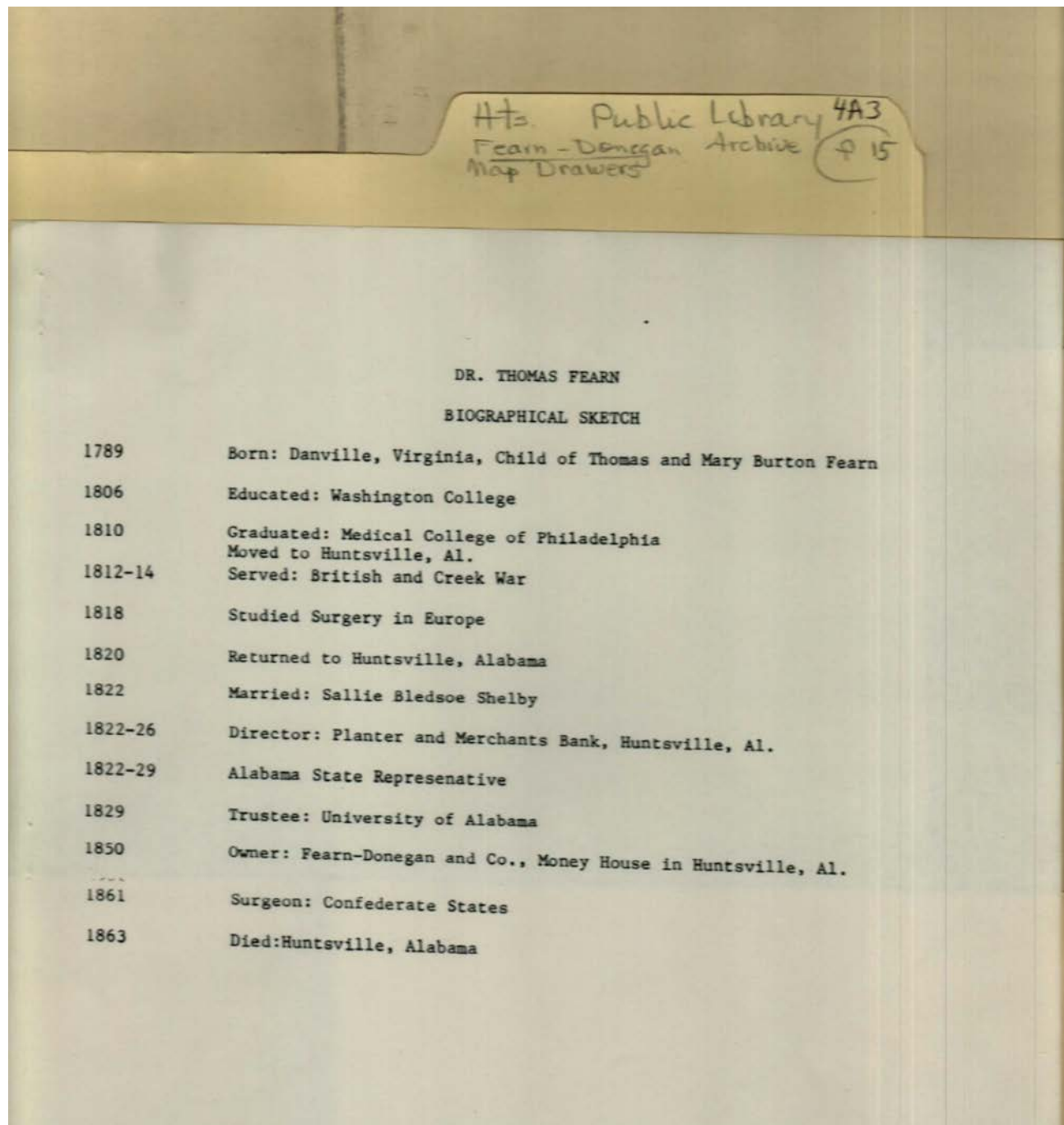
Public Library,
Huntsville

Types:

brochure

Dates:

1975



Names:

Fearn, Mary Burton
Fearn, Thomas

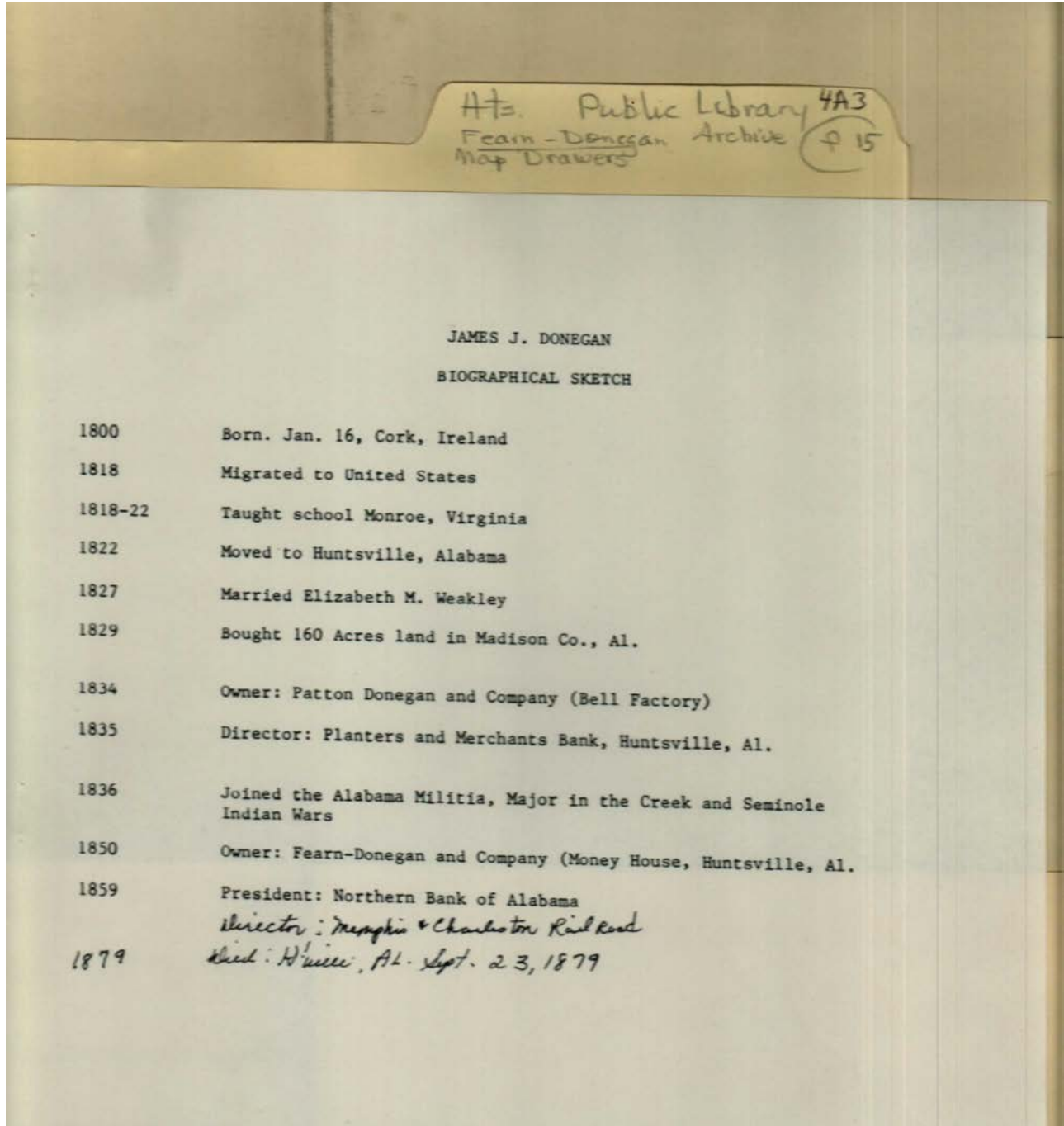
Fearn, Thomas, Dr.

Planters and
Merchants Bank

Shelby, Sallie
Bledsoe

Types:

brochure



Names:

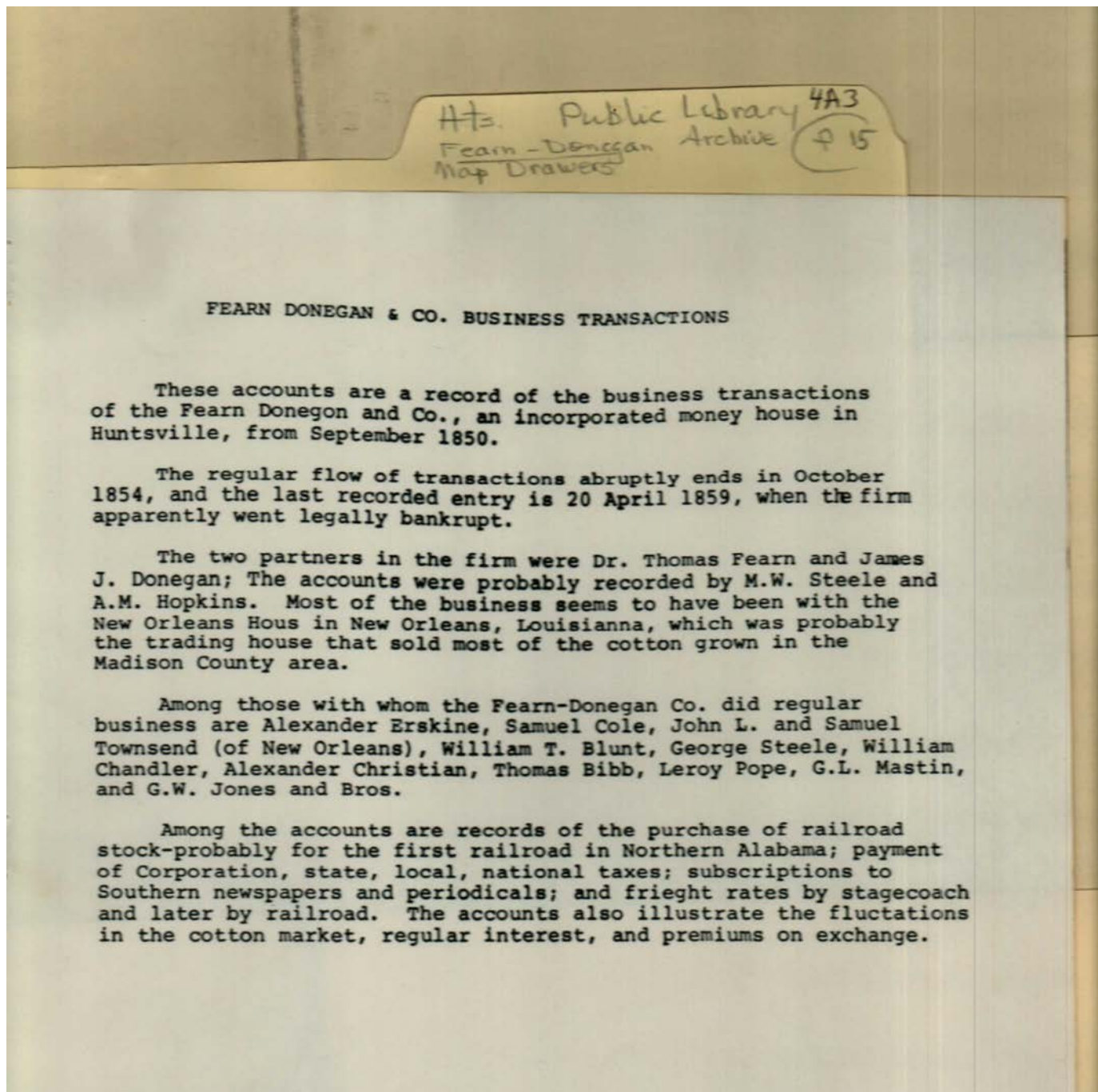
Bell Factory
Donegan, James J.
Memphis &
Charleston Railroad

Northern Bank of
Alabama
Patton-Donegan &
Co.

Planters and
Merchants Bank
Weakley, Elizabeth
M.

Types:

brochure



Names:

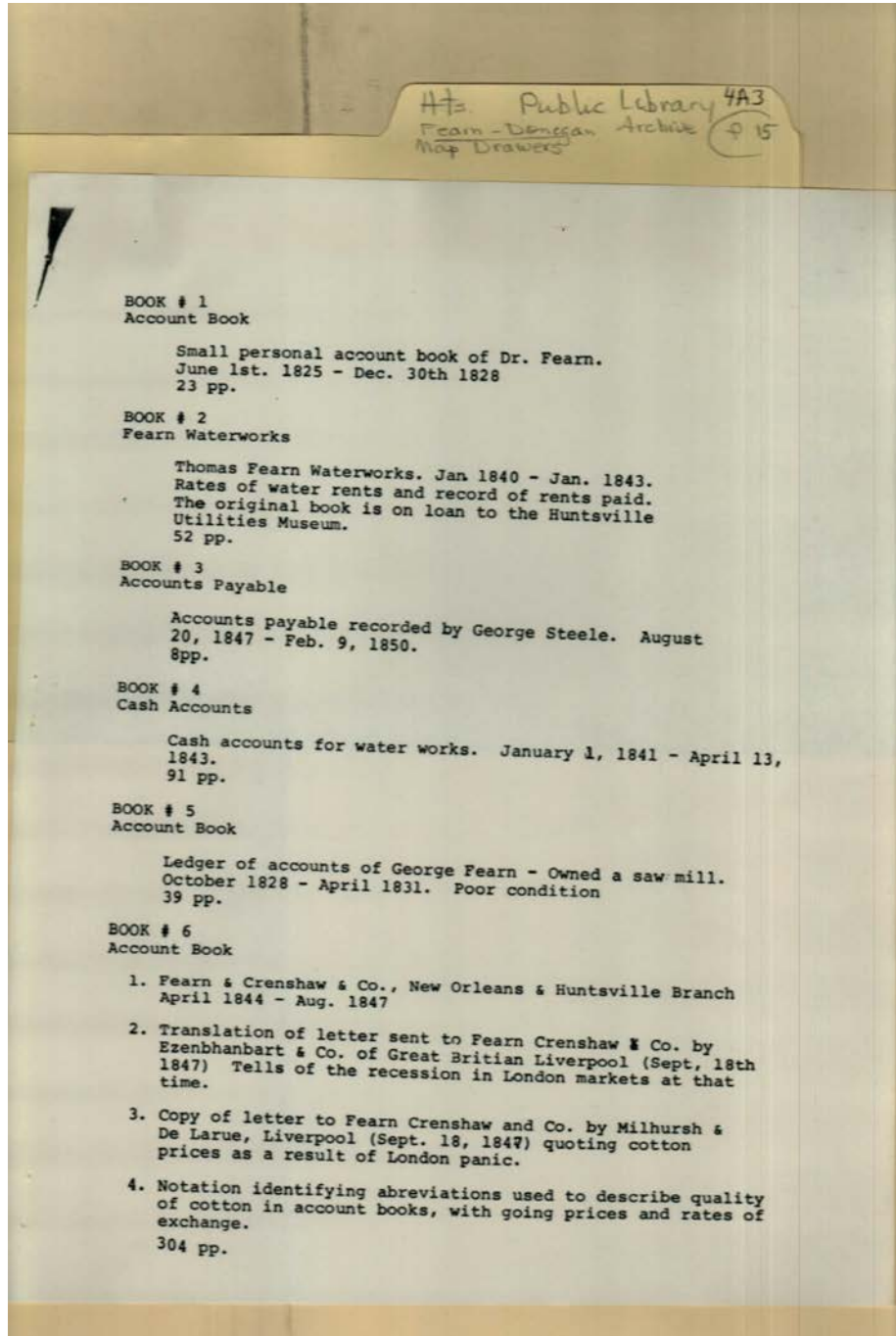
Bibb, Thomas	Donegan, James J.	Jones, G. W., & Bros.	Steele, M. W.
Blunt, William T.	Erskine, Alexander	Mastin, G. L.	Townsend, John L.
Chandler, William	Fearn, Thomas, Dr.	Money House	Townsend, Samuel
Christian, Alexander	Fearn-Donegan &	Pope, Leroy	
Cole, Samuel	Co.	Railroads	
Cotton Market	Hopkins, A. M.	Steele, George	

Types:

brochure

Dates:

Sep 1850



Names:

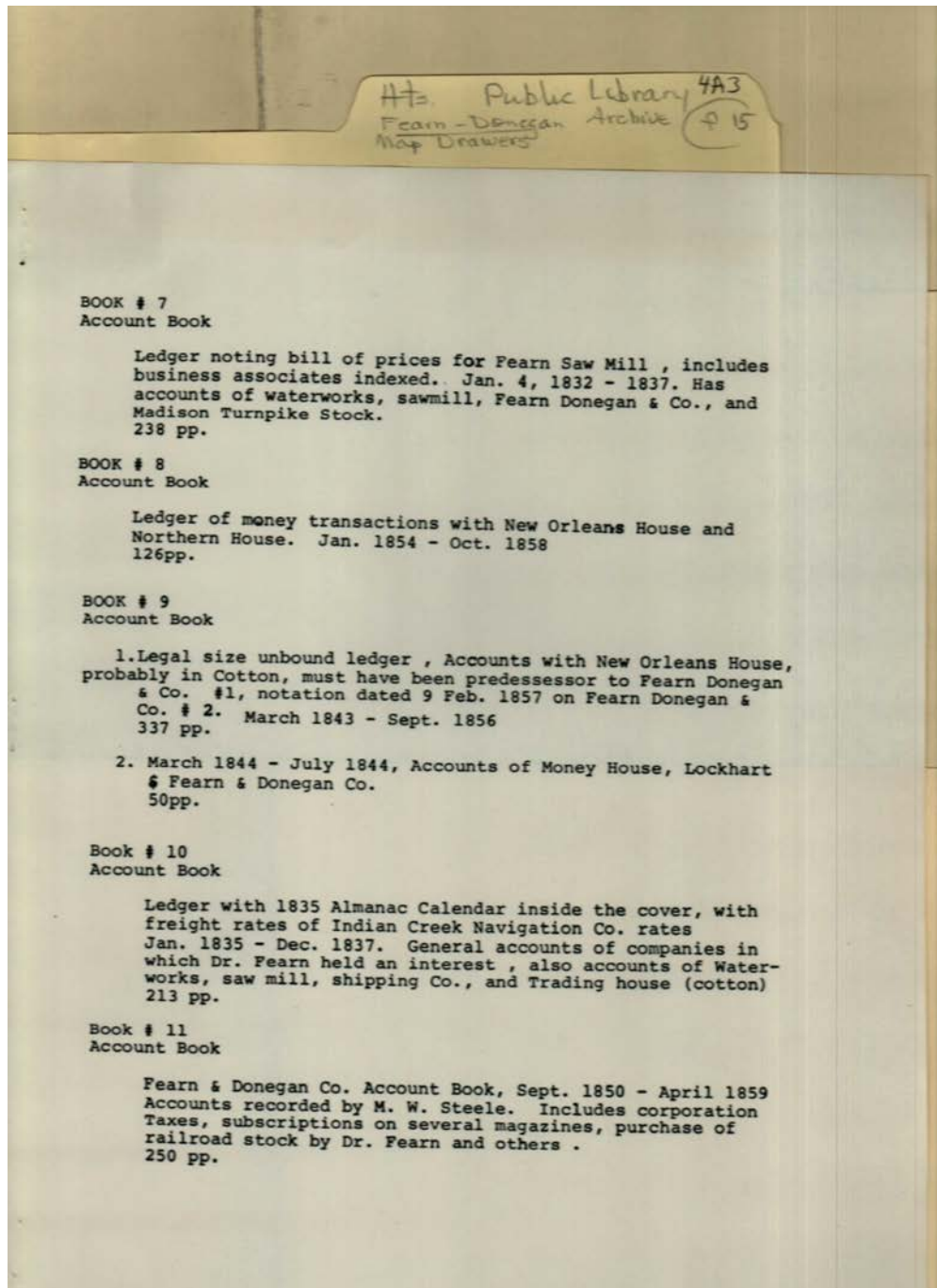
Account Books	Fearn & Crenshaw &	Fearn, George	Museum, Huntsville
Accounts Payable	Co.	Fearn, Thomas	Utilities
Cash Accounts	Fearn Waterworks	Milhursh & De Larue	Steele, George
Ezenbhanbart & Co.	Fearn, Dr.		

Types:

brochure

Dates:

Apr 13, 1843	Aug 1847	Feb 09, 1850	Sep 18, 1847
Apr 1831	Dec 30, 1828	Jan 1843	



Names:

Fearn Saw Mill
Fearn-Donegan &
Co.

Indian Creek
Navigation Co.

Lockhart & Fearn &
Donegan Co.
Madison Turnpike

Railroad Stock
Steele, M. W.

Types:

brochure

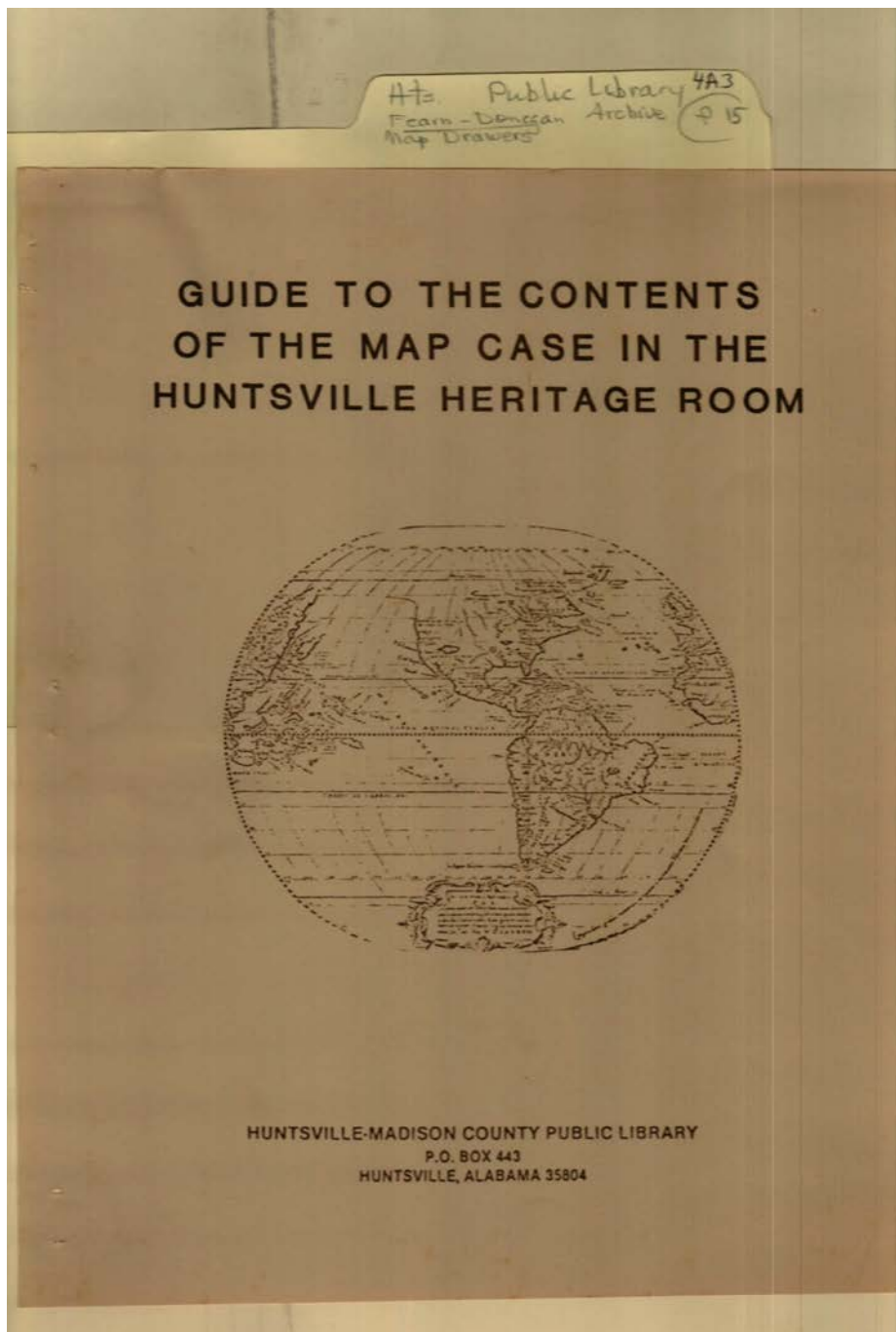
Dates:

1837

Apr 1859

Dec 1837

Frances Cabaniss Roberts Collection: Series 4, Subseries A, Box 3, Folder 15
Fearn, Donegan & Co. [with map list at Huntsville Public Library], 1850 - 1854
Image 8 r04a03-15-000-0042 [Contents](#) [Index](#) [About](#)



Names:
Map Case Contents

Places:
Huntsville, AL

Types:
brochure

Hts. Public Library 4A3
Fearn - Donegan Archive (P 15)
Map Drawers

CONTENTS

DRAWER 1	UNITED STATES	1
DRAWER 2	ALABAMA	3
DRAWER 3	ALABAMA (CITIES AND COUNTIES)	6
DRAWER 4	HUNTSVILLE-MADISON COUNTY	7
DRAWER 5	GEOLOGICAL SURVEY (TVA)	9
DRAWER 6	TENNESSEE	12
DRAWER 7	NORTH AND SOUTH CAROLINA	13
DRAWER 8	EAST AND SOUTHEASTERN U.S.	14
DRAWER 9	WORLD MAPS	16
DRAWER 10	MISCELLANEOUS	17
	INDEX	19

Names:
Heritage Room
HMCPL

Types:
brochure

Att. Public Library 4A3
Fearn-Donegan Archive 415
Map Drawers

DRAWER 1 - UNITED STATES

D1-1	EASTERN AND CENTRAL UNITED STATES, No Date
D1-2	PENNSYLVANIA, COMMON WEALTH, 1967, Dept. of Internal Affairs
D1-3	UNITED STATES, No date/Name
D1-4	UNITED STATES AND CANADA, No date/Name
D1-5	UNITED STATES, Jefferson Davis Natl. HWY, 1935
D1-6	UNITED STATES AND CANADA, 1958, Natl. Parks:Monuments & Shrines of the U.S. and Canada.
D1-7	UNITED STATES, 1977, Tracing Your Roots, Trailways
D1-8	UNITED STATES, State of Missouri, 1924, Topographic Map
D1-9	UNITED STATES, EASTERN AND ADJACENT CANADA, No date, Chevron Oil Co. (Folded)
D1-10	UNITED STATES, EASTERN, No date, Exxon Oil Co.
D1-11	UNITED STATES, Feb. 1968, National Geographic Society
D1-12	National Geographic Globe Index
D1-13	FAMILY TRAVEL GUIDE
D1-14	ROAD ATLAS, U.S., Canada, Mexico , Rand McNally
D1-15	ROAD ATLAS, U.S., Canada, Mexico, Rand McNally
D1-16	United States, 1833, Localities of Indian Tribes
D1-17	ALASKA, June, 1956, National Geographic Society
D1-18	ARKANSAS, 1977, State HWY Commission
D1-19	CALIFORNIA, June, 1954, National Geographic Society
D1-20	DELAWARE, MARYLAND, VIRGINIA, WEST VIRGINIA, No Date, Texaco Oil Co.
D1-21	MARYLAND, 1965, Official HWY Map
D1-22	MARYLAND, No date/name
D1-23	NEW JERSEY, 1960, Official Hwy Map

1

Names:

Contents Map Case

Drawer One

Types:

brochure

Hts. Public Library 4A3
Fearn - Donegan Archive (P 15)
Map Drawers

- D1-24 PENNSYLVANIA, DELAWARE, MARYLAND, VIRGINIA, WEST VIRGINIA,
No date, Gulf Oil Co.
- D1-25 VIRGINIA, Richmond, Petersburg, No Date, Turnpike Authority
- D1-26 WASHINGTON, D.C., 1938, Natl. Geographic Society, Historic
and Scenic Reaches of the Nation's Capital
- D1-27 WASHINGTON, D.C., April 1956, Natl. Geographic Society,
Round about the Nation's Capital
- D1-28 NEW YORK, July, 1964, National Geographic Society
- D1-29 WASHINGTON, D.C., Suburban & Tourist, Dec. 1964,
National Geographic Society
- D1-30 WASHINGTON, D.C. TO BOSTON, August, 1962, Natl. Geo. Society.
- D1-31 COLORADO, 1913, Hotchkiss, Inc., Historical Railroad Map
- D1-32 UNITED STATES, 1866, Showing Military Railroads, J. Bien
(Folded)

Names:

Drawer One

Types:

brochure

At: Public Library 4A3
Fearn - Donegan Archive 415
Map Drawers

DRAWER 2 - ALABAMA

D2-1	ALABAMA, 1818 (Copy), John Melish
D2-2	ALABAMA, No Date, Bureau of American Ethnology
D2-3	ALABAMA, Dec, 11, 1963 (Copy), William Leford, U.S. Dept. of the Interior-Geological Survey.
D2-4	ALABAMA, 1828, (Copy), No name
D2-5	ALABAMA, 1855, (Copy), J.H. Colten
D2-6	ALABAMA, 1855, (Copy), J.H. Colten
D2-7	ALABAMA, Roads and Distances, 1846, S. Augustus Mitchell
D2-8	ALABAMA, 1842 (Copy), Sidney E. Morse & Samuel Breese
D2-9	ALABAMA, 1818 (Copy), John Melish, Blueprint copy
D2-9a	ALABAMA, 1818 (Copy), Xerox Reduced, John Melish
D2-10	ALABAMA, 1822, (Copy), F. Lucus, Jr.
D2-11	ALABAMA, 1838, (Copy), T.G. Bradford
D2-12	ALABAMA, No date, (Copy, Early Trails and Roads
D2-13	ALABAMA & GEORGIA, 1863, A.J. Johnson (Original)
D2-14	ALABAMA, 1884, (Copy), issued by Dept of Agriculture (Original in Z Room)
D2-15	ALABAMA & GEORGIA, 1872, (Copy) Washington, D.C. County Map, (Original in Z Room)
D2-16	ALABAMA & MISSISSIPPI, 1975, No Name
D2-17	ALABAMA, Elevation Map, 1953, Al. Dept of Agriculture & Industries (Original in Z Room)
D2-18	ALABAMA, KENTUCKY & TENNESSEE, 1974, Tourguide by Gulf Oil.
D2-19	ALABAMA, 1968, Interstate Highways, by Shell Oil Co.
D2-20	ALABAMA, 1974, Highway Map, Official
D2-21	ALABAMA & GEORGIA, 1881, (Copy), S. Augustus Mitchell (Original in Z Room)

3

Names:

Alabama Maps

Drawer Two

Types:

brochure

Ats. Public Library 4A3
Fearn - Donegan Archive 415
Map Drawings

D2-22	ALABAMA-First State Map, 1822, Carey & Lea, Geographical, Statistical & Historical.
D2-23	ALABAMA, 1972, Drawn by Doug Williams
D2-24	ALABAMA-ROAD MAP, 1917, Published by State HWY Dept.
D2-25	ALABAMA, No Date, Alabama Industrial Development Board Shows Railroads.
D2-26	ALABAMA, April 1976, Alabama Development Office, National Register of Historic Places.
D2-27	ALABAMA, 1915, Dept. of the Interior, Daniel O'Hare
D2-28	ALABAMA, Literary Map, 1969, Alabama Library Association
D2-29	ALABAMA, Forts, 1979, Down Home Designs, (A Directory of Early Stokades & Frontier Fortifications).
D2-30	ALABAMA, 1942, Official Hwy Map
D2-31	ALABAMA, 1972, Official Hwy Map
D2-32	ALABAMA, 1974, Official Hwy Map
D2-33	Alabama, No date, Amoco Oil Co.
D2-34	ALABAMA, Jan, 1977; Recreation on TVA Lakes
D2-35	ALABAMA,
D2-36	ALABAMA, 1878, C. Roeser (Dept. of the Interior) Original
D2-37	ALABAMA & GEORGIA, 1839, David H. Burr (Copy), Post Offices, Post Roads, Canals, Railroads, Etc.
D2-38	ALABAMA, GEORGIA, SOUTH CAROLINA, FLORIDA, 1850, From H. Lance's Atlas Von Nord-Amerika by George Westermann
D2-39	ALABAMA, 1877-1882 (Cira) No Name
D2-40	ALABAMA, 1818 (Cira), John Gardiner, Map of the Late Surveys in the Southern District of the Alabama Territory. Drawn from the returns of the Surveyor.
D2-41	ALABAMA, Plat Showing U.S. System of Public Land Surveys

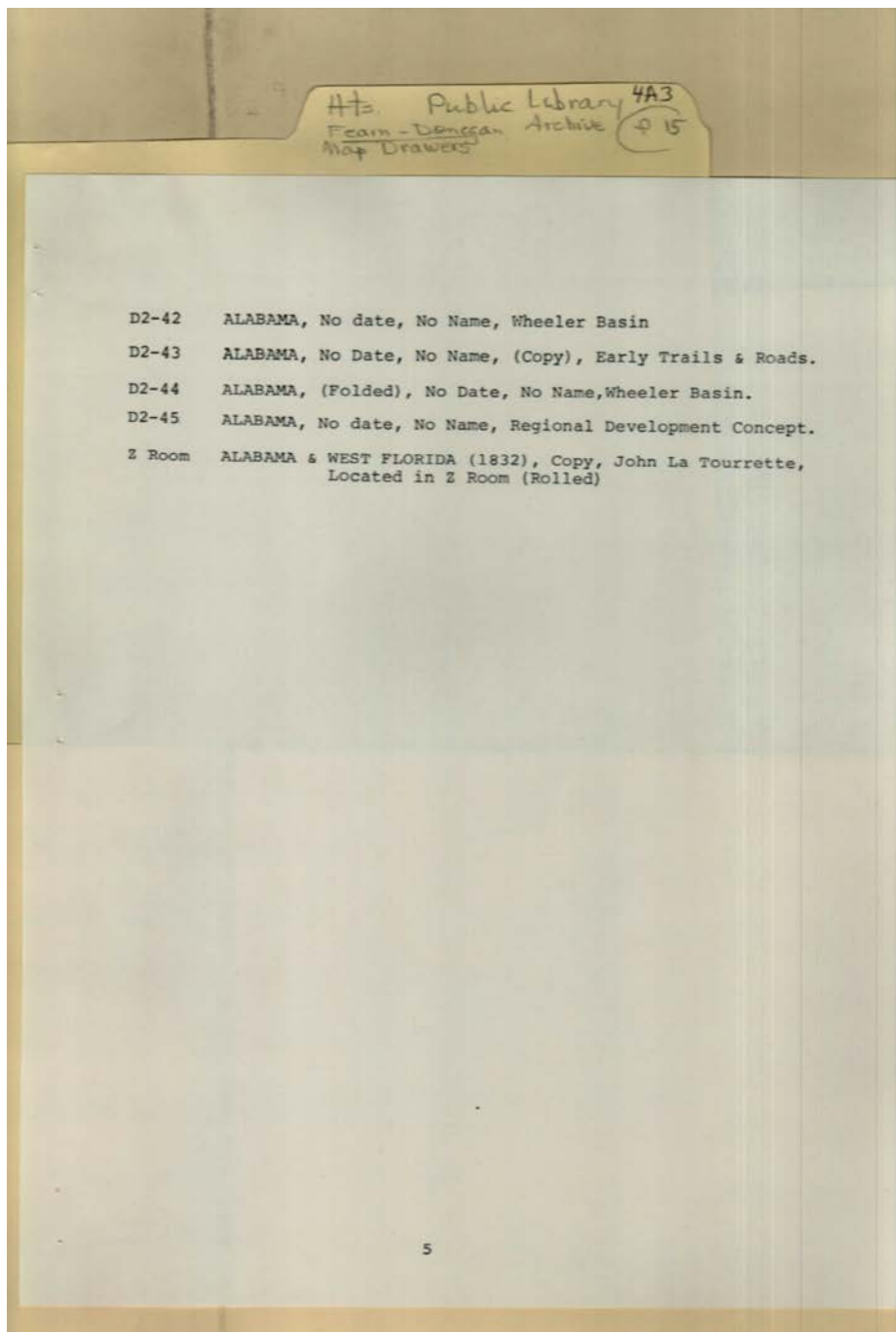
4

Names:

Alabama Maps

Types:

brochure



Names:

Alabama Maps

Types:

brochure

Ats. Public Library 4A3
Fearn - Donegan Archive p 15
Map Drawers

DRAWER 3 - ALABAMA CITIES & COUNTIES

D3-1	BENTON COUNTY, ALABAMA, 1852, Copy, Jerry McDaniel
D3-2	JACKSON COUNTY, ALABAMA, 1949, Al. State HWY Dept.
D3-3	MOBILE, ALABAMA, 1802-1813, 1st National Bank, Mobile, Al. Property owners listed.
D3-4	LIMESTONE COUNTY, ALABAMA, 1937, Al. State HWY Dept. & U.S. Dept. of Agriculture.
D3-5	MORGAN COUNTY, ALABAMA, 1938, Al. State HWY Dept. & Federal Works Agency (Original in Z Room)
D3-6	MARSHALL COUNTY, ALABAMA, 1938, Al. State HWY Dept.
D3-7	JEFFERSON COUNTY, ALABAMA, Jan. 1975, issued by County Commission.
D3-8	ANNISTON, ALABAMA, No Date/Name
D3-9	CREEK INDIANS, Showing seat of War, 1814, John Melish, Copy
D3-10	JACKSON COUNTY, ALABAMA, 1965, Al. State HWY Dept. [Reverse side, City of Scottsboro]
D3-11	MORGAN COUNTY, ALABAMA, (Platt Township Maps), Shows original buyers of land.
D3-12	BLOUNT COUNTY, ALABAMA, 1979, State of AL. HWY Dept.
D3-13	DeKALB COUNTY, ALABAMA, 1939, Al. State HWY Dept.
D3-14	LAUDERDALE COUNTY, ALABAMA, 1977, State of Al. HWY Dept.
D3-15	JEFFERSON COUNTY, ALABAMA, 1968, (Folded) Highway Map.
D3-16	JACKSON COUNTY, ALABAMA, (Rolled)
D3-17	LIMESTONE COUNTY, ALABAMA, (Rolled)

6

Names:

Alabama Maps

Types:

brochure

Hts. Public Library 4A3
Fearn-Donegan Archive P 15
Map Drawers

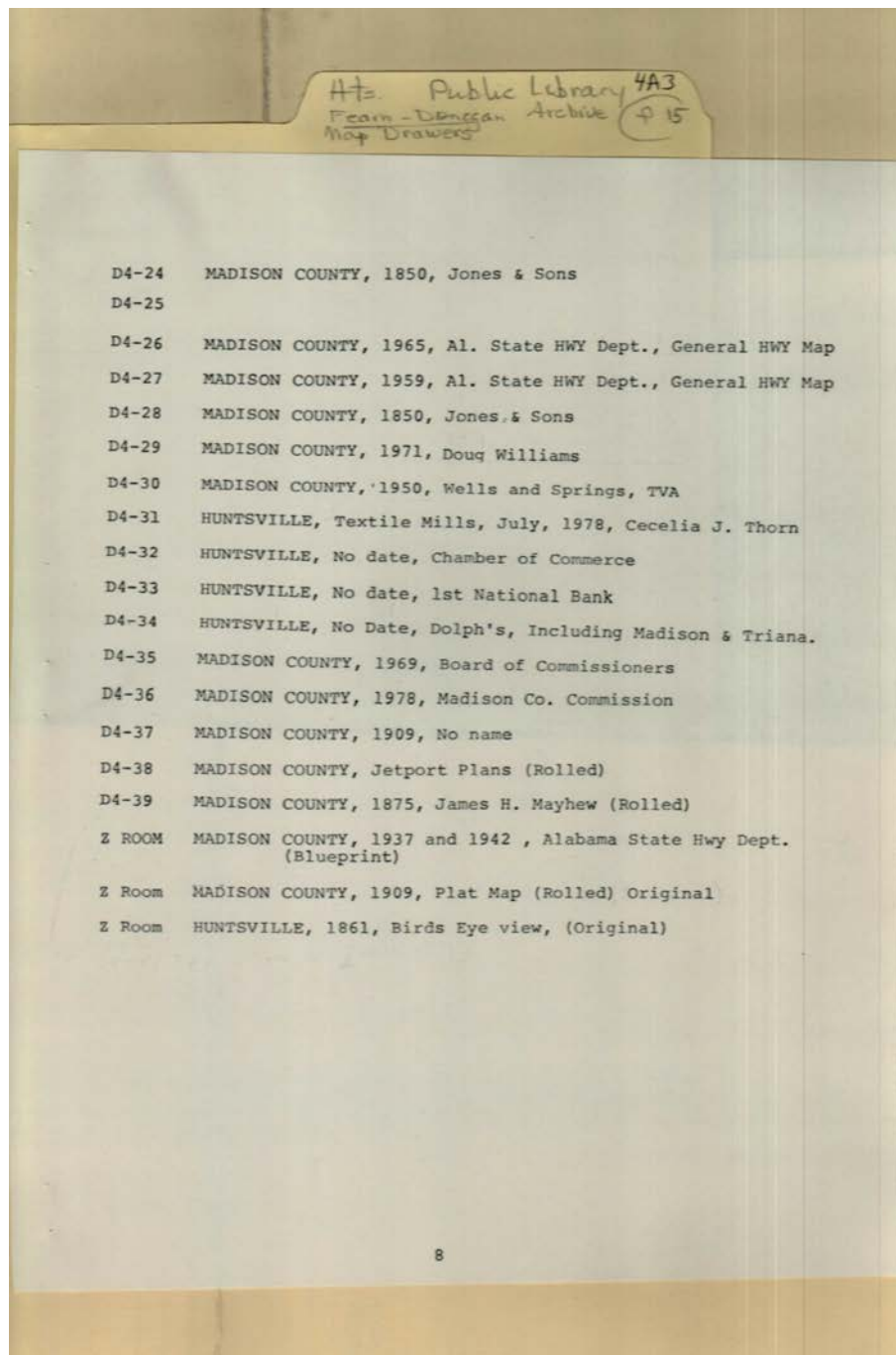
DRAWER 4 - HUNTSVILLE-MADISON COUNTY

D4-1	HUNTSVILLE, Metro Area & Shopping Centers, No Date.
D4-2	HUNTSVILLE, June 10, 1965, M. Canterbury
D4-3	HUNTSVILLE, No date/name
D4-4	HUNTSVILLE, 1871, (Copy) No date
D4-5	HUNTSVILLE, June 10, 1865, Prepared under the Direction of Col. William Merrill
D4-6	HUNTSVILLE, No date, Map Corp of America
D4-7	HUNTSVILLE, No date/name
D4-8	HUNTSVILLE, 1948, Jones & Sons
D4-9	HUNTSVILLE, Quadrangle, 1936, Dept of the Interior, U.S. Geological Survey
D4-10	
D4-11	
D4-12	
D4-13	HUNTSVILLE, 1861, Copy, Hartley & Drayton (Original in Z Room)
D4-14	
D4-15	HUNTSVILLE, Chamber of Commerce, 1937
D4-16	HUNTSVILLE, 1965, Urban Renewal Projects.
D4-17, (1-3)	HUNTSVILLE, 1884, SANBORN MAP
D4-18, (1-5)	HUNTSVILLE, Jan, 1888, Sanborn Maps
D4-19	HUNTSVILLE, March 1894, Sanborn Map (I-10)
D4-20	HUNTSVILLE, FEB. 1898, Sanborn Map (1-15)
D4-21	MADISON COUNTY, 1971, Indian Creek Canal, Sarah H. Fisk
D4-22	MADISON COUNTY, Feb. 6, 1818, Original Boundary
D4-23	MADISON COUNTY, No date, Jones and Sons

7

Names:
Huntsville Maps

Types:
brochure



Names:

Madison County
Maps

Types:

brochure

4A Public Library 4A3
Fearn - Donegan Archive 415
Map Drawers

DRAWER 5 - GEOLOGICAL SURVEY (TVA)

D5-1	ALBERTVILLE (MARSHALL COUNTY)
D5-2	ALTOONA (BLOUNT AND ETOWAH COUNTIES)
D5-3	ARAB (MARSHALL COUNTY)
D5-4	ARDMORE (LIMESTONE AND MADISON COUNTIES)
D5-5	ARGO (JEFFERSON AND ST. CLAIR COUNTIES)
D5-6	BOAZ (MARSHALL AND ETOWAH COUNTIES)
D5-7	BRIDGEPORT (JACKSON COUNTY)
D5-8	CAPSHAW (MADISON AND LIMESTONE COUNTIES)
D5-9	CHAVIES (DEKALB COUNTY)
D5-10	COLUMBUS CITY (MARSHALL COUNTY)
D5-11	CROSSVILLE (DEKALB COUNTY)
D5-12	DECATUR (MORGAN AND LIMESTONE COUNTIES)
D5-13	DORAN COVE (JACKSON COUNTY)
D5-14	DOUGLAS (MARSHALL & BLOUNT COUNTIES)
D5-15	DUGOUT VALLEY (DEKALB COUNTY)
D5-16	DUTTON (JACKSON AND DEKALB COUNTIES)
D5-17	ELKMONT (LIMESTONE COUNTY)
D5-18	ESTILL FORK (JACKSON COUNTY)
D5-19	EUREKA (JACKSON COUNTY)
D5-20	FARLEY (MADISON, MARSHALL AND MORGAN COUNTIES)
D5-21	FISK (MADISON COUNTY)
D5-22	FISK (MADISON COUNTY)
D5-23	FLAT ROCK (JACKSON & DEKALB COUNTIES)
D5-24	FORT PAYNE (DEKALB COUNTY)
D5-25	FYFFE (DEKALB COUNTY)
D5-26	GRANT (MARSHALL, MADISON AND JACKSON COUNTIES)

9

Names:

Alabama Community
Maps

Types:

brochure

Ats. Public Library 4A3
Fearn-Donegan Archive P 15
Map Drawers

D5-27	GREENBRIER (LIMESTONE AND MADISON COUNTIES)
D5-28	GROVE OAK (DEKALB, JACKSON, AND MARSHALL COUNTIES)
D5-29	GUNTERSVILLE (MARSHALL COUNTY)
D5-30	GUNTERSVILLE DAM (MARSHALL AND MADISON COUNTIES)
D5-31	HENAGAR (JACKSON AND DEKALB COUNTIES)
D5-32	HOLLYTREE (JACKSON AND MADISON COUNTIES)
D5-33	HOLLYWOOD (JACKSON COUNTY)
D5-34	HULACO (MARSHALL, CULLMAN AND MORGAN COUNTIES)
D5-35	HUNTSVILLE (MADISON COUNTY)
D5-36	HURRICANE
D5-37	HYTOP (JACKSON COUNTY)
D5-38	IDER (DEKALB AND JACKSON COUNTIES)
D5-39	JAMESTOWN (CHEROKEE AND DEKALB COUNTIES)
D5-40	JEFF (MADISON COUNTY)
D5-41	KEENER (ETOWAH AND DEKALB COUNTIES)
D5-42	KING COVE (MADISON AND JACKSON COUNTIES)
D5-43	LANGSTON (JACKSON AND MARSHALL COUNTIES)
D5-44	LEESBURG (CHEROKEE, DEKALB, AND ETOWAH COUNTIES)
D5-45	LIM ROCK (JACKSON COUNTY)
D5-46	LITTLE RIVER (CHEROKEE AND DEKALB COUNTIES)
D5-47	MADISON (MADISON COUNTY)
D5-48	MASON RIDGE (MORGAN, LIMESTONE, AND MADISON COUNTIES)
D5-49	MAYSVILLE (MADISON COUNTY)
D5-50	MERIDIANVILLE (MADISON COUNTY)
D5-51	MOONTOWN (MADISON COUNTY)
D5-52	MT. CARMEL (MARSHALL COUNTY)

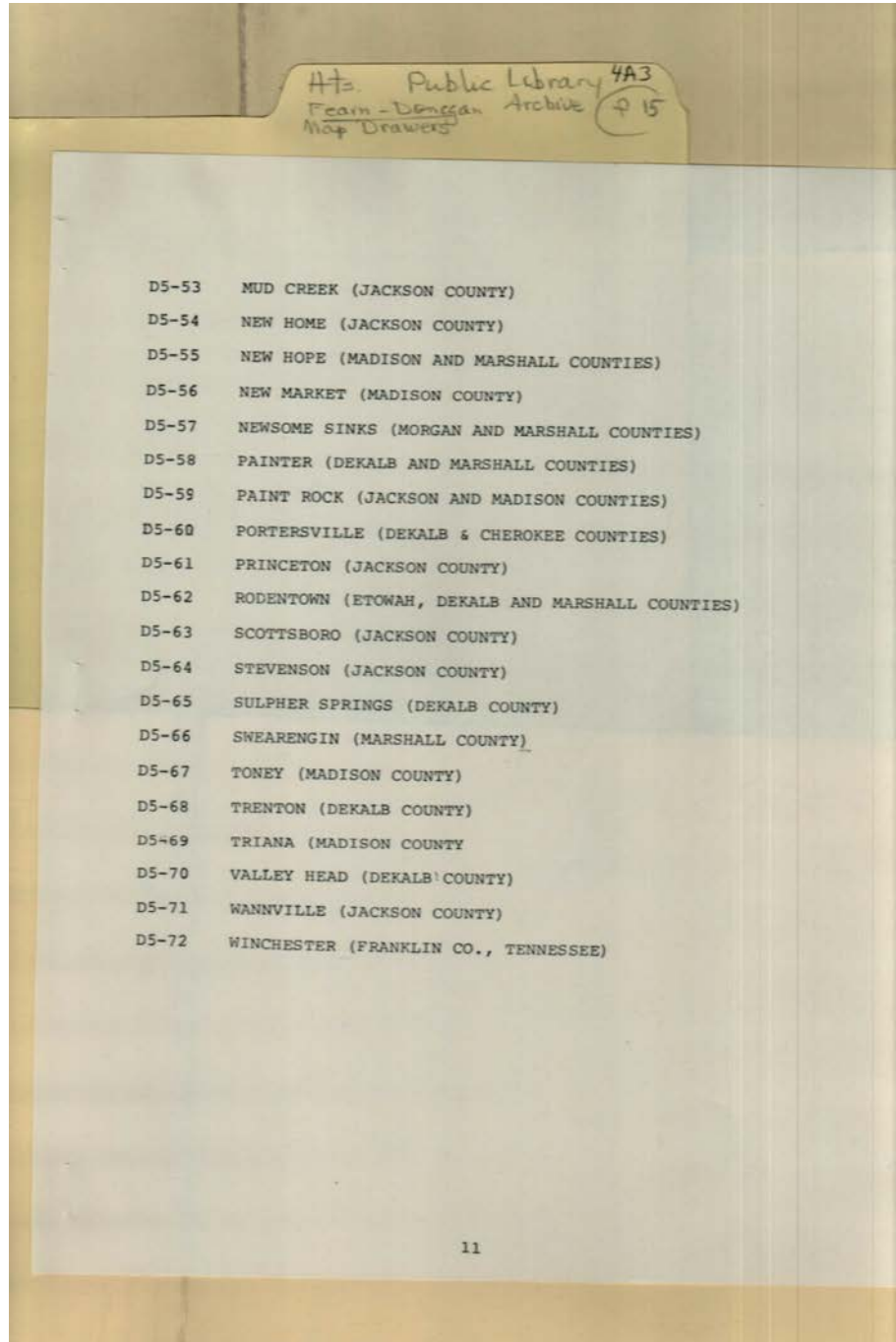
10

Names:

Alabama Community
Maps

Types:

brochure



Names:

Alabama Community
Maps

Types:

brochure

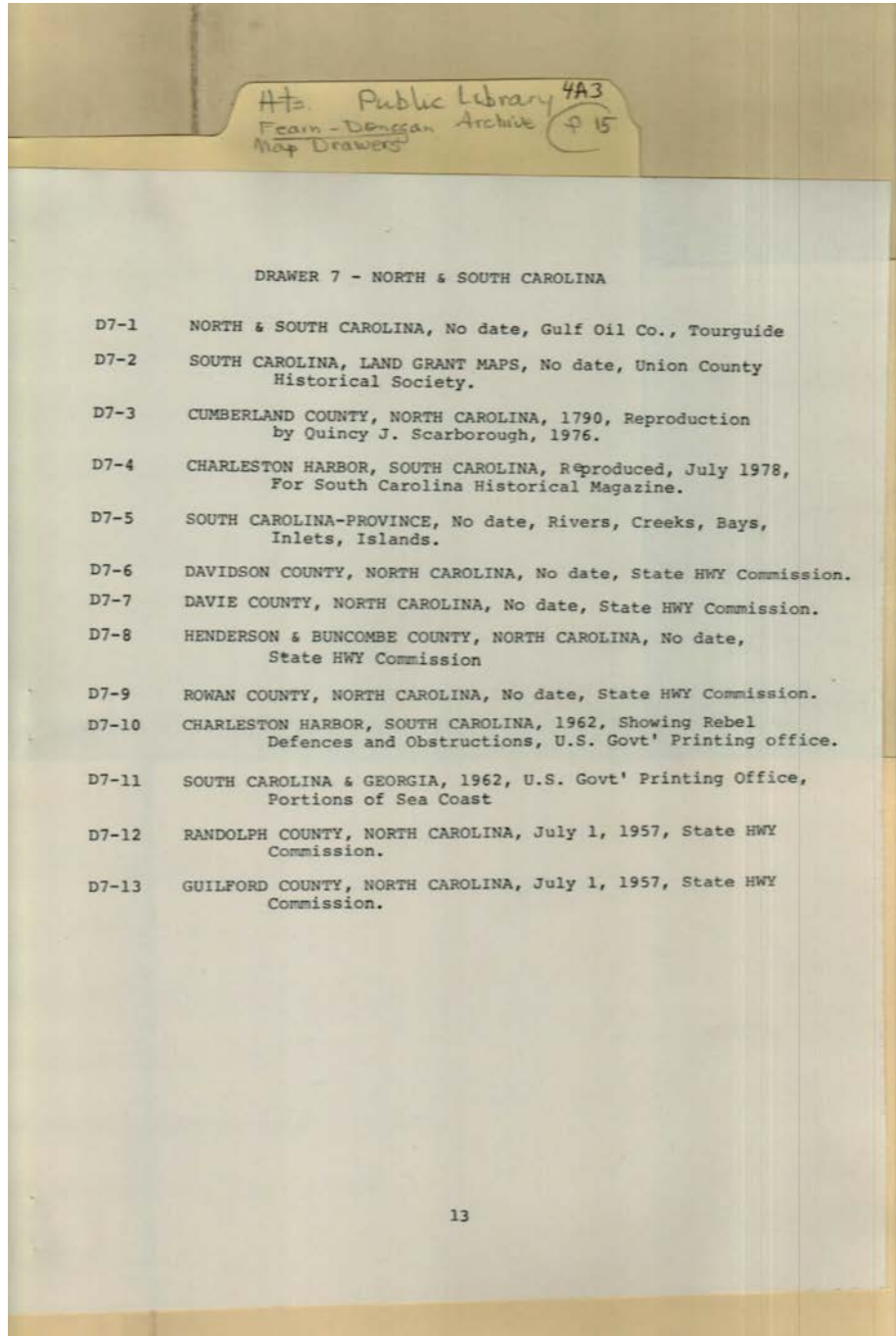
DRAWER 6 - TENNESSEE

D6-1	TENNESSEE, 1818, (Copy), John Melish
D6-2	TENNESSEE, No date/Name, Copy
D6-3	MACON COUNTY, TENNESSEE, No date/name
D6-4	SMITH COUNTY, TENNESSEE, No date/name
D6-5	TENNESSEE, June 1971, TVA, Navigation charts, Riv Tributaries. (2 copies)
D6-6	TENNESSEE, 1895, Rand McNally & CO. (2 copies)
D6-7	TENNESSEE, 1923, W.E. Myer, Archaeological Map
D6-8	TENNESSEE, No date/name, Creation of Tennessee Co
D6-9	TENNESSEE, June 1971, TVA, Valley Region
D6-10	ROANE COUNTY, TENNESSEE, 1961, State HWY Sept. (F
D6-11	WAYNE COUNTY, TENNESSEE, March 29, 1909, Tennesse Iron and Railroad Co.
D6-12	TENNESSEE, 1972, Tennessee Div. of Geology, Index Topographic Mapping of Tennessee.
D6-13	KNOX COUNTY, TENNESSEE, 1954, State HWY Dept.
D6-14	WARREN COUNTY, TENNESSEE, 1961, State HWY Dept.
D6-15	TENNESSEE, 1818, (copy), John Melish
D6-16	CHATTANOOGA, TENNESSEE AND ITS APPROACHES, 1863. William F. Smith
D6-17	TENNESSEE, No date/name, Aboriginal Map (2 copie
D6-18	KNOXVILLE, TENNESSEE, No date/name
D6-19	TENNESSEE, Natchez Trace PKWY, 1967, Dept of Int
D6-20	TENNESSEE, Regional, No date/name
D6-21	TENNESSEE, T.V.A. NAVIGATION CHARTS, Waterways
D6-22	BEDFORD COUNTY, TENNESSEE, 1878, No name
D6-23	TENNESSEE, Pocket Map, No date/Name. Rand McNall & Railroads.
D6-24	EAST TENNESSEE, 1832, No name, (Copy)

12

Names:
Tennessee Maps

Types:
brochure



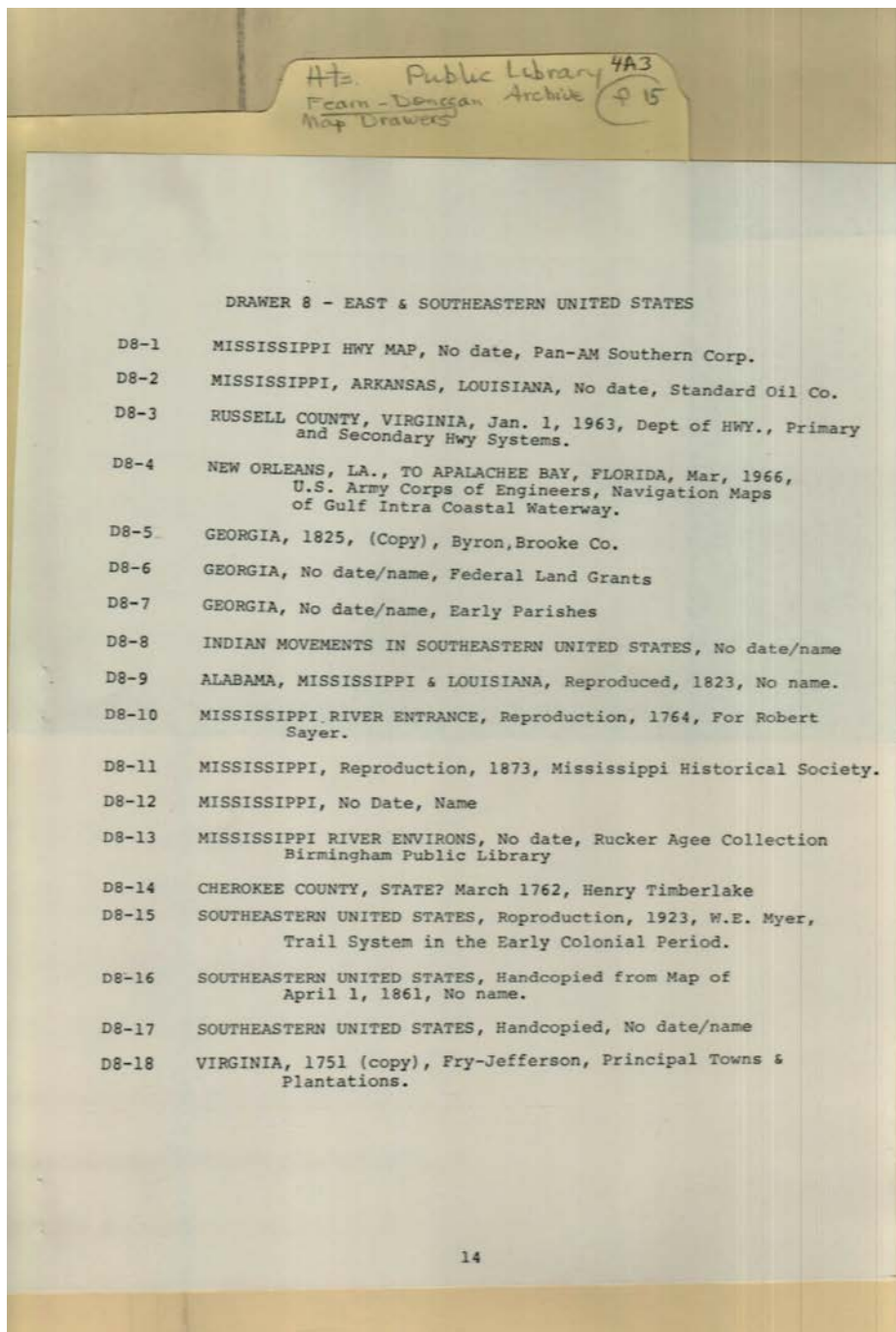
Names:

North Carolina Maps

South Carolina Maps

Types:

brochure



Names:

Southeast US Maps

Types:

brochure

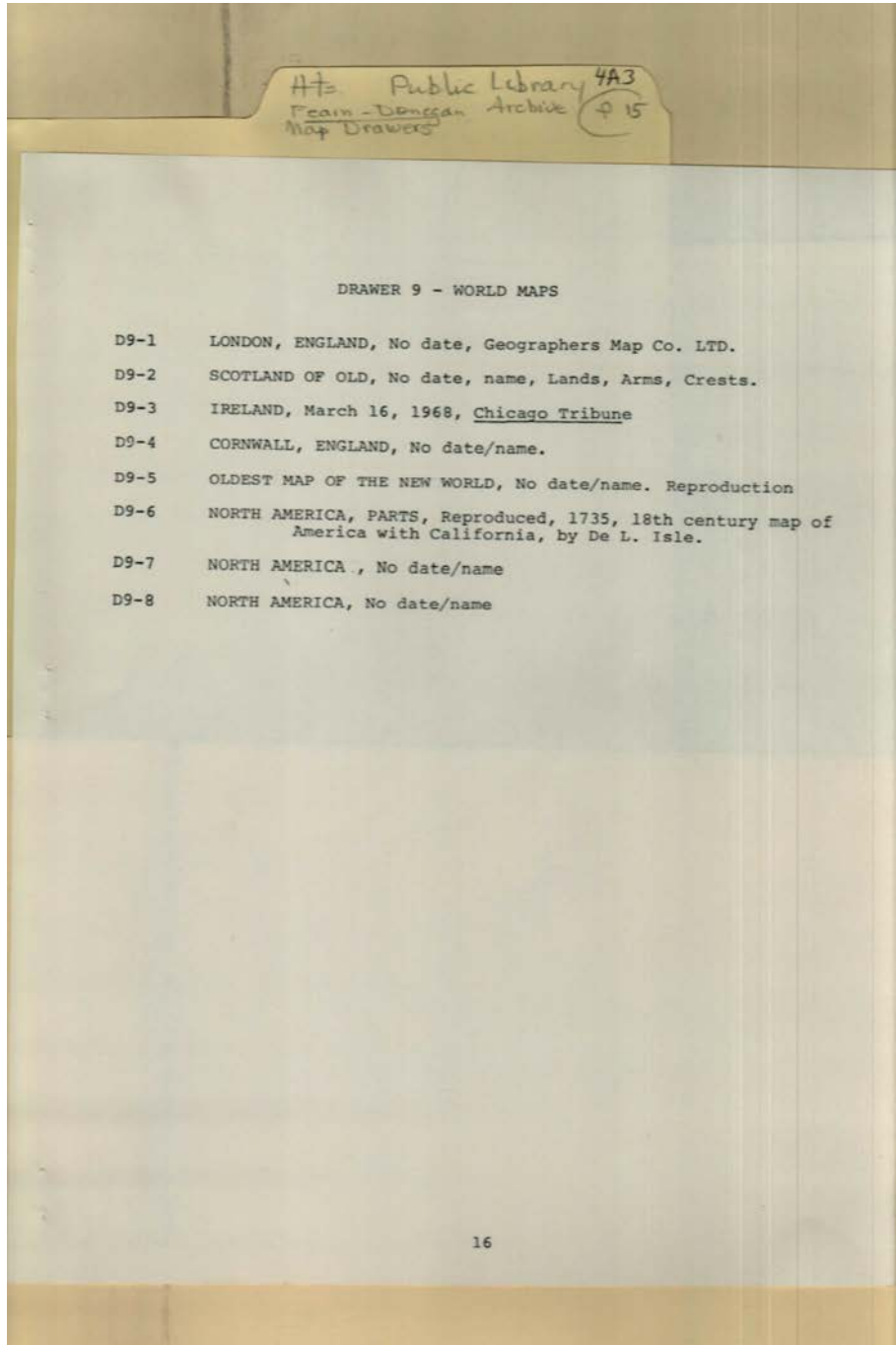
At. Public Library 4A3
Fearn - Donegan Archive 415
Map Drawers

D8-19	HALIFAX COUNTY, VIRGINIA, No date/name
D8-20	ORANGE COUNTY, VIRGINIA, No date/name, Primary & Secondary HWYS.
D8-21	VIRGINIA-SOUTHWEST, Part 1, No date/name. Original in Z Room
D8-22	ORANGE AND AUGUSTA COUNTY, VIRGINIA, 1954, J.R. Hildebrand.
D8-23	MARYLAND, At the time of the ratification of the Constitution from 1780-1794, Copy.
D8-24	MARYLAND, Sept 28, 1965, Copy, From Griffiths, Map of Maryland
D8-25	DELAWARE, 1814, copy, From M. Carey's General Atlas, reproduced in Calendar of Ridgely Family Letters, Vol. 2.
D8-26	DELAWARE, No date, copy, from <u>Atlas of the State of Delaware</u> , by D.H. Beers.
D8-27	SOUTHEASTERN UNITED STATES, 1806, Copy, John Cary
D8-28	CYPRUS STATE? No date/name, Historical Sites
D8-29	SOUTH CENTRAL UNITED STATES, Feb. 1961, National Geographic Soc.
D8-30	GEORGIA, No date, Prepared by Ben W. Fortson, Jr., County outline.
D8-31	KENTUCKY & INDIANA, No date, U.S. Dept. of the Army, Corp of Engineers.
D8-32	FORT KNOX, KENTUCKY, No date, U.S. Dept. of the Interior, Geological Survey.
D8-33	RICHMOND, VIRGINIA, Reproduction, 1864, From a survey by L.H. Adams, U.S. Coast Survey, 1858.
D8-34	FLORIDA, NORTHERN PART, Reproduction 1864, U.S. Coast Survey Office.
D8-35	VIRGINIA, 1962, U.S. Govt' Printing Office, Military Map of South-Eastern Virginia.
D8-36	SOUTHERN SECTION OF THE UNITED STATES, Including Florida. 1816 (copy), John Melish.

15

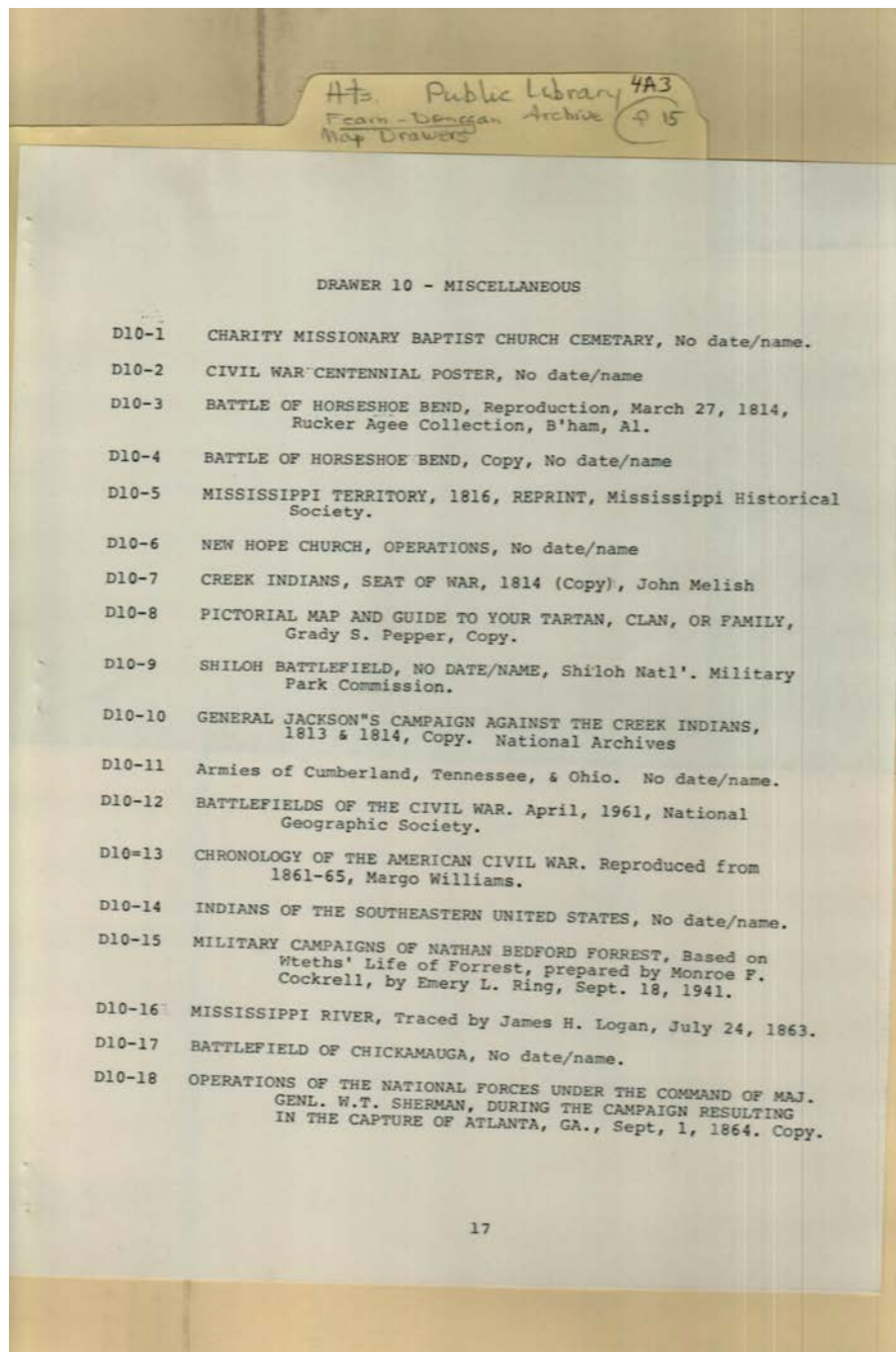
Names:
Southeast US Maps

Types:
brochure



Names:
World Maps

Types:
brochure



Names:

Civil War Maps
Creek Indians

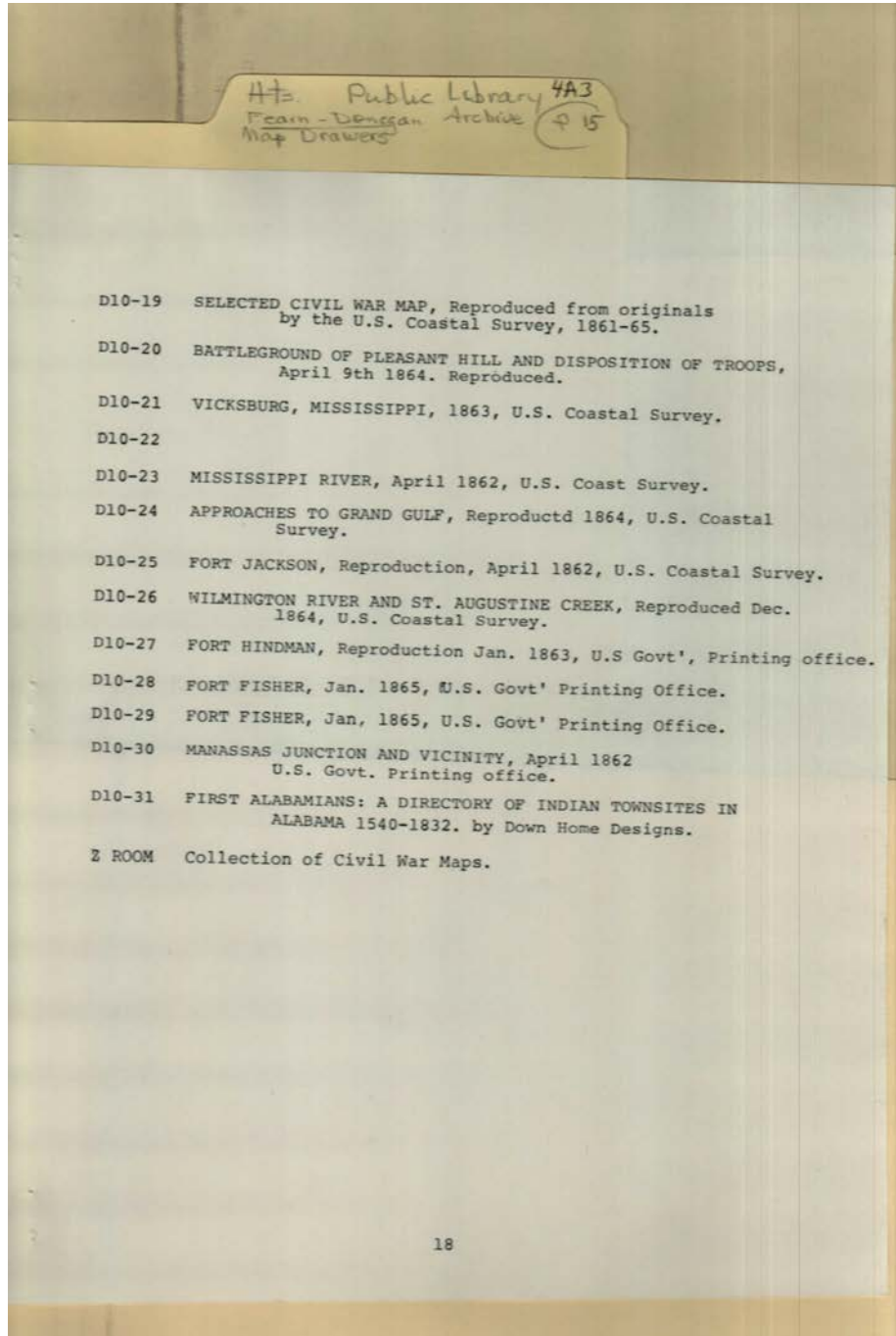
Horseshoe Bend
Battle Map

Jackson, General
Campaign

Miscellaneous Maps
Shiloh Battlefield

Types:

brochure



Names:

Civil War Maps

Miscellaneous Maps

Types:

brochure

Hts. Public Library 4A3
Fearn - Donegan Archive 415
Map Drawers

INDEX

<p>A</p> <p>Alabama, 3-5, 14 Alaska, 1 Albertville, Al., 9 Altoona, Al., 9 Anniston, Al., 6 Apalachee Bay, Fl., 14 Arab, Al., 9 Ardmore, Al., 9 Argo, Al., 9 Arkansas, 1, 14 Army of the Cumberland, 17 Augusta County, Va., 15</p> <p>B</p> <p>Bedford County, Tenn., 12 Benton County, Al., 6 Blount County, Al., 6 Boaz, Al., 9 Bridgeport, Al., 9 Buncombe County, N.C., 13</p> <p>C</p> <p>California, 1 Canada, 1 Capshaw, Al., 9 Central United States, 1 Charity Missionary Baptist Church Cemetery, 17 Charleston Harbor, S.C., 13 Chattanooga, Tenn., 12 Chavis, Al., 9 Cherokee County., 14 Chickamauga Battlefield, 17 Civil War, 17, 18 Colorado, 2 Columbus City, Al., 9 Cornwall, England, 16 Creek Indians, 6, 17 Crossville, Al., 9 Cumberland County, N.C., 13</p> <p>D</p> <p>Davidson County, N.C., 13 Davie County, N.C., 13 Decatur, Al., 9 DeKalb County, Al., 6 Delaware, 1, 2, 15 Doran Cove, Al., 9 Douglas, Al., 9 Dugout Valley, Al., 9 Dutton, Al., 9</p>	<p>E</p> <p>East Tenn., 12 Eastern United States, 1 Elkmont, Al., 9 England, 16 Estill Fork, Al., 9 Eureka, Al., 9</p> <p>F</p> <p>Family Travel Guide, 1 Farley, Al., 9 Fisk, Al., 9 Flat Rock, Al., 9 Florida, 4, 5, 15 Forrest Campaigns, 17 Fort Fisher, 18 Fort Hindman, 18 Fort Knox, Ky., 15 Fort Payne, Al., 9 Forts (Alabama), 4 Fyffe, Al., 9</p> <p>G</p> <p>Georgia, 3, 4, 13-15 Grant, Al., 9 Greenbrier, Al., 10 Grove Oak, Al., 10 Guilford County, N.C., 13 Guntersville, Al., 10 Guntersville Dam, 10</p> <p>H</p> <p>Halifax County, Va., 14, 15 Henagar, Al., 10 Henderson County, N.C., 13 Hollytree, Al., 10 Hollywood, Al., 10 Horseshoe Bend Battle, 17 Hulaco, Al., 10 Huntsville, Al., 7, 8, 10 Hurricane, Al., 10 Hytow, Al., 10</p> <p>I</p> <p>Ider, Al., 10 Indian Movements, 14 Indian Townsites in Alabama, 18 Indian Tribes, 1 Indiana, 15 Indians of the Southeast United States, 17 Ireland, 16</p>
--	---

19

Names:
Map Index

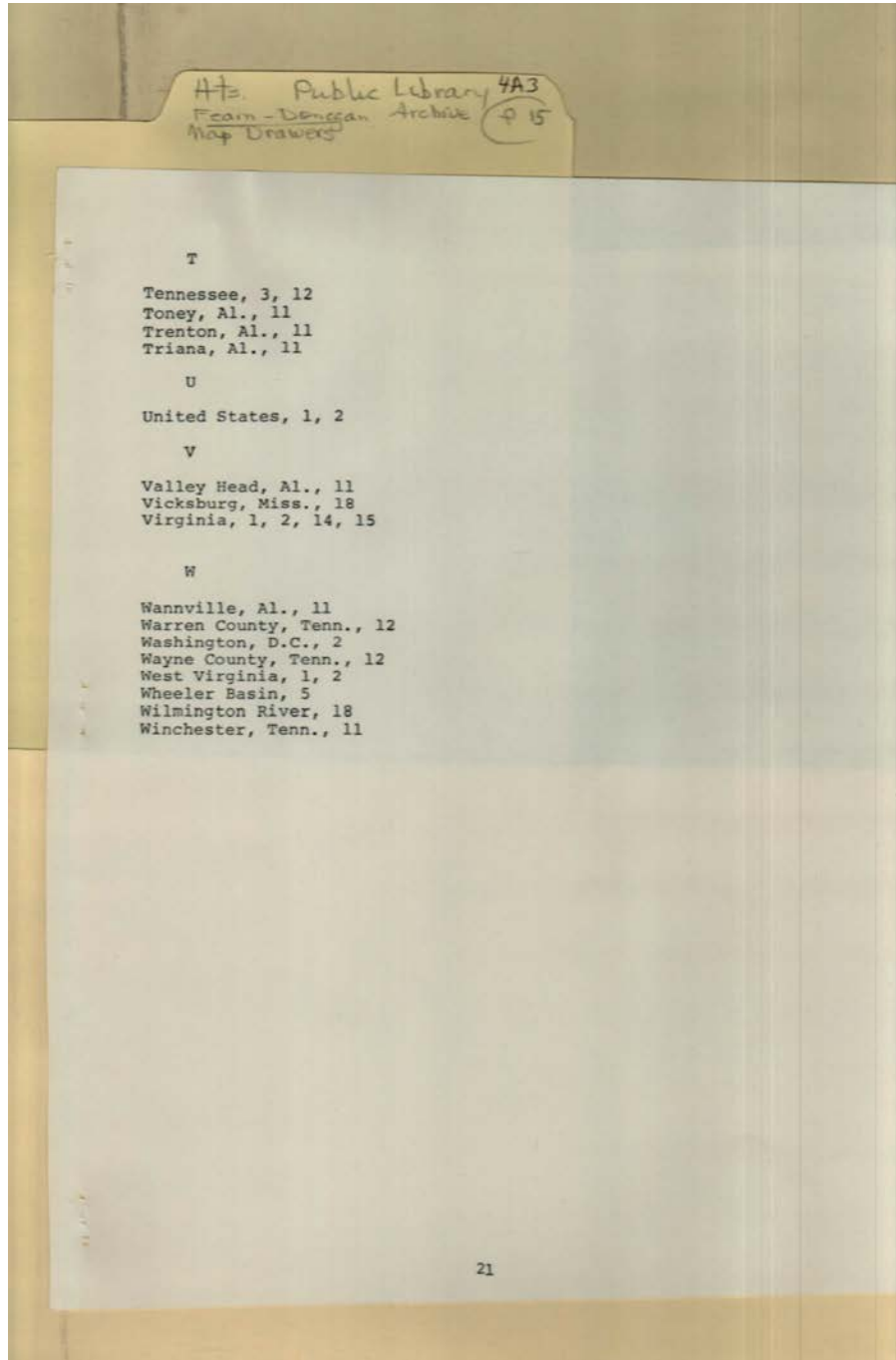
Types:
brochure

4A3 Public Library
Fearn - Donegan Archive
Map Drawings 4A3
9 15

J	N (Cont')
Jackson County, Al., 6	Navigation Charts
Jackson's Campaign, 17	(Tenn.) 12
Jamestown, Al., 10	New Home, Al., 11
Jeff, Al., 10	New Hope, Al., 11
Jefferson County, Al., 6	New Jersey, 1
K	New Market, Al., 11
Keener, Al., 10	New Orleans, La., 14
Kentucky, 3, 15	New World, 16
King Cove, Al., 10	New York, 2
Knox County, Tenn., 12	Newsome Sinks, Al., 11
Knoxville, Tenn., 12	North America, 16
L	North Carolina, 13
Langston, Al., 10	O
Lauderdale County, Al., 6	Orange County, Va., 15
Leesburg, Al., 10	P
Lim Rock, Al., 10	Paint Rock, Al., 11
Limestone County, Al., 6	Painter, Al., 11
Little River, Al., 10	Pennsylvania, 1, 2
London, England, 16	Pleasant Hill Battleground, 18
Louisiana, 14	Portersville, Al., 11
M	Princeton, Al., 11
Macon County, Tenn., 12	R
Madison, Al., 10	Randolph County, N.C., 13
Madison County, Al., 7, 8	Richmond, Va., 15
Manassas, Va., 18	Road Atlas, 1
Marshall County, Al., 6	Roane County, Tenn., 12
Maryland, 1, 2, 15	Rodentown, Al., 11
Mason Ridge, Al., 10	Rowan County, N.C., 13
Maysville, Al., 10	Russell County, Va., 14
Meridianville, Al., 10	S
Military Railroads, 2	St. Augustine Creek, 18
Mississippi, 3, 14	Scotland, 16
Mississippi River, 14, 17, 18	Scottsboro, Al., 11
Mississippi Territory, 17	Sherman, W.T., Campaign
Missouri, 1	of Atlanta, 17
Mobile, Al., 6	Shiloh Battlefield, 17
Moontown, Al., 10	Smith County, Tenn., 12
Morgan County, Al., 6	South Carolina, 4, 13
Mt. Carmel, Al., 10	South Central United States, 15
Mud Creek, Al., 11	Southeastern United States, 14
N	Stevenson, Al., 11
Natchez Trace PKWY., 12	Sulpher Springs, Al., 11
National Geographic	Swearingin, Al., 11
Globe Index 1	

Names:
Map Index

Types:
brochure



Names:
Map Index

Types:
brochure

**Frances Cabaniss Roberts Collection: Series 4, Subseries A, Box 3, Folder 15
Fearn, Donegan & Co. [with map list at Huntsville Public Library], 1850 - 1854**

[Contents](#) [Index](#) [About](#)

Table of Contents

[Image 1](#) (r04a03-15-000-0035)

[Image 2](#) (r04a03-15-000-0036)

[Image 3](#) (r04a03-15-000-0037)

[Image 4](#) (r04a03-15-000-0038)

[Image 5](#) (r04a03-15-000-0039)

[Image 6](#) (r04a03-15-000-0040)

[Image 7](#) (r04a03-15-000-0041)

[Image 8](#) (r04a03-15-000-0042)

[Image 9](#) (r04a03-15-000-0043)

[Image 10](#) (r04a03-15-000-0044)

[Image 11](#) (r04a03-15-000-0045)

[Image 12](#) (r04a03-15-000-0046)

[Image 13](#) (r04a03-15-000-0047)

[Image 14](#) (r04a03-15-000-0048)

[Image 15](#) (r04a03-15-000-0049)

[Image 16](#) (r04a03-15-000-0050)

[Image 17](#) (r04a03-15-000-0051)

[Image 18](#) (r04a03-15-000-0052)

[Image 19](#) (r04a03-15-000-0053)

[Image 20](#) (r04a03-15-000-0054)

[Image 21](#) (r04a03-15-000-0055)

[Image 22](#) (r04a03-15-000-0056)

[Image 23](#) (r04a03-15-000-0057)

[Image 24](#) (r04a03-15-000-0058)

[Image 25](#) (r04a03-15-000-0059)

[Image 26](#) (r04a03-15-000-0060)

[Image 27](#) (r04a03-15-000-0061)

[Image 28](#) (r04a03-15-000-0062)

[Image 29](#) (r04a03-15-000-0063)

[Image 30](#) (r04a03-15-000-0064)

[Table of Contents](#)

[Name & Place Index](#)

[About the Collection](#)

**Frances Cabaniss Roberts Collection: Series 4, Subseries A, Box 3, Folder 15
Fearn, Donegan & Co. [with map list at Huntsville Public Library], 1850 - 1854**

[Contents](#) [Index](#) [About](#)

Name & Place Index

Account Books [2](#), [6](#)
Accounts Payable [6](#)
Alabama Community Maps [18](#), [19](#), [20](#)
Alabama Maps [12](#), [13](#), [14](#), [15](#)
Archives Section [2](#)
Archives, Huntsville Public Library [1](#)
Bell Factory [4](#)
Bibb, Thomas [5](#)
Blunt, William T. [5](#)
Cash Accounts [6](#)
Chandler, William [5](#)
Christian, Alexander [5](#)
Civil War Maps [26](#), [27](#)
Cole, Samuel [5](#)
Contents Map Case [10](#)
Cotton Market [5](#)
Creek Indians [26](#)
Donegan, James J. [2](#), [4](#), [5](#)
Drawer One [10](#), [11](#)
Drawer Two [12](#)
Erskine, Alexander [5](#)
Ezenbhanbart & Co. [6](#)
Fearn & Crenshaw & Co. [6](#)
Fearn Saw Mill [7](#)
Fearn Waterworks [6](#)
Fearn, Dr. [6](#)
Fearn, George [6](#)
Fearn, Mary Burton [3](#)
Fearn, Thomas, Dr. [2](#), [3](#), [5](#)
Fearn, Thomas [3](#), [6](#)
Fearn-Donegan & Co. [1](#), [2](#), [5](#), [7](#)
Heritage Room HMCPL [9](#)
Hopkins, A. M. [5](#)
Horseshoe Bend Battle Map [26](#)
Huntsville Maps [16](#)
Huntsville, AL [1](#), [8](#)
Indian Creek Navigation Co. [7](#)
Jackson, General Campaign [26](#)
Jones, G. W., & Bros. [5](#)
Lockhart & Fearn & Donegan Co. [7](#)
Madison County Maps [17](#)
Madison Turnpike [7](#)
Map Case Contents [8](#)
Map Index [28](#), [29](#), [30](#)
Mastin, G. L. [5](#)
Memphis & Charleston Railroad [4](#)
Milhursh & De Larue [6](#)
Miscellaneous Maps [26](#), [27](#)
Money House [5](#)
Museum, Huntsville Utilities [6](#)
North Carolina Maps [22](#)
Northern Bank of Alabama [4](#)
Patton-Donegan & Co. [4](#)
Planters and Merchants Bank [3](#), [4](#)
Pope, Leroy [5](#)
Public Library, Huntsville [2](#)
Railroad Stock [7](#)
Railroads [5](#)
Shelby, Sallie Bledsoe [3](#)
Shiloh Battlefield [26](#)
South Carolina Maps [22](#)
Southeast US Maps [23](#), [24](#)
Steele, George [5](#), [6](#)
Steele, M. W. [5](#), [7](#)
Tennessee Maps [21](#)
Townsend, John L. [5](#)
Townsend, Samuel [5](#)
Weakley, Elizabeth M. [4](#)
World Maps [25](#)

Frances Cabaniss Roberts Collection

Preferred Citation: Frances Cabaniss Roberts Collection, Archives and Special Collections, M. Louis Salmon Library, University of Alabama in Huntsville, Huntsville, AL.

Collection Scope and Content: The Collection of 114 Linear ft. includes a total of 156 Archival Boxes. The Frances Cabaniss Roberts collection covers the historical records of the Cabaniss Roberts family. This collection contains extensive correspondence records of the Cabaniss Roberts family circa 1830 to 1930.

Archives/Special Collections Access Restrictions: None

Conditions Governing Use: This material may be protected under U. S. Copyright Law (Title 17, U.S. Code) which governs the making of photocopies or reproductions of copyrighted materials. You may use the digitized material for private study, scholarship, or research. Though the University of Alabama in Huntsville Archives and Special Collections has physical ownership of the material in its collections, in some cases we may not own the copyright to the material. It is the patron's obligation to determine and satisfy copyright restrictions when publishing or otherwise distributing materials found in our collections.

Provenance: Gift of Johanna Shields on October 28, 2006.



THE UNIVERSITY OF
ALABAMA IN HUNTSVILLE

**The UAH Archives and Special Collections
M. Louis Salmon Library**