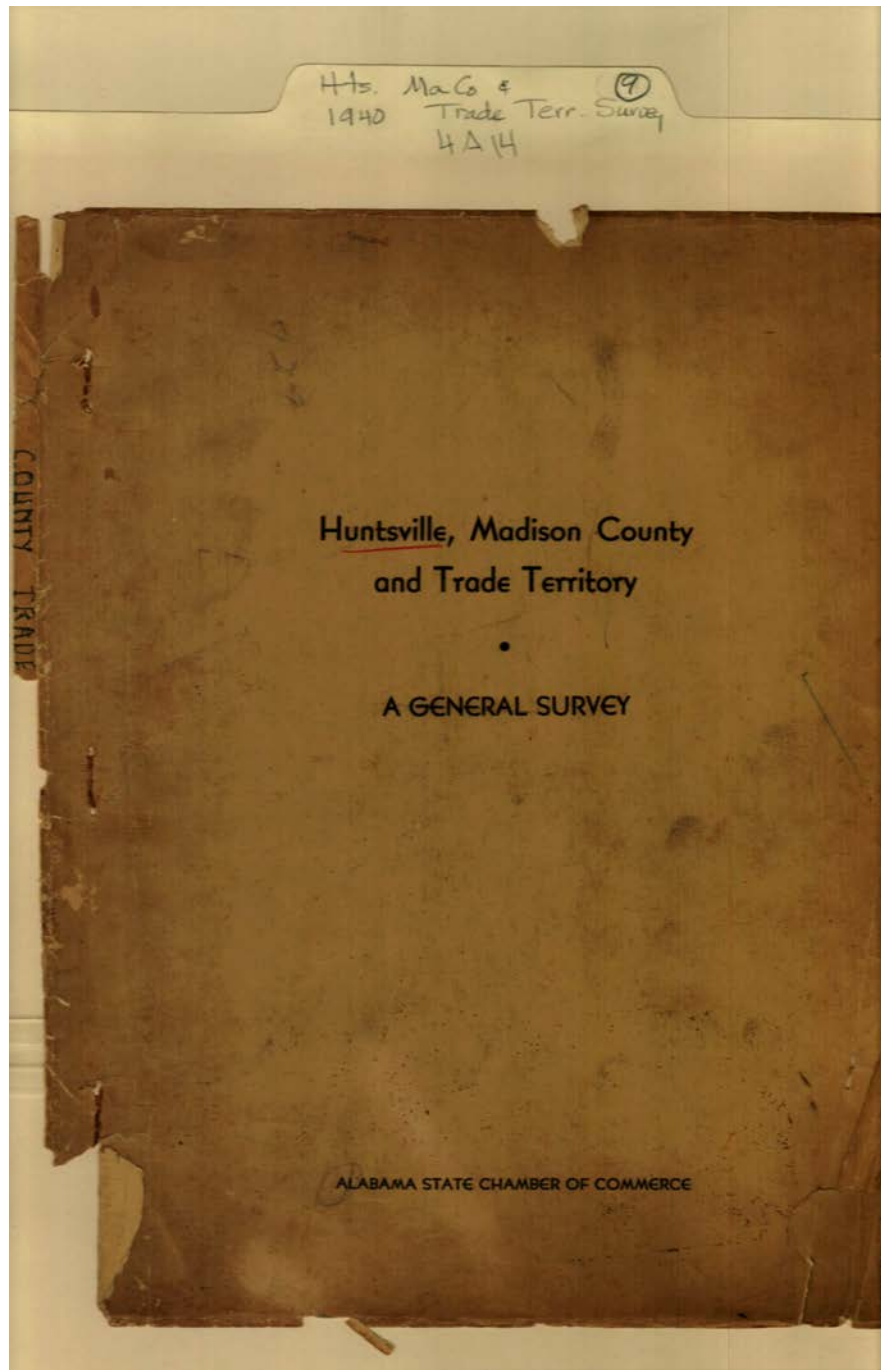


Frances Cabaniss Roberts Collection: Series 4, Subseries A, Box 14, Folder 9

Huntsville & Madison Trade Survey, 1940 - Business, Tours and Industry

Image 1 r04a14-09-000-0033 [Contents](#) [Index](#) [About](#)



**Names:**

Alabama State  
Chamber of

Commerce  
General Survey

Huntsville, Madison  
County Trade

Territory

**Places:**

Huntsville, AL

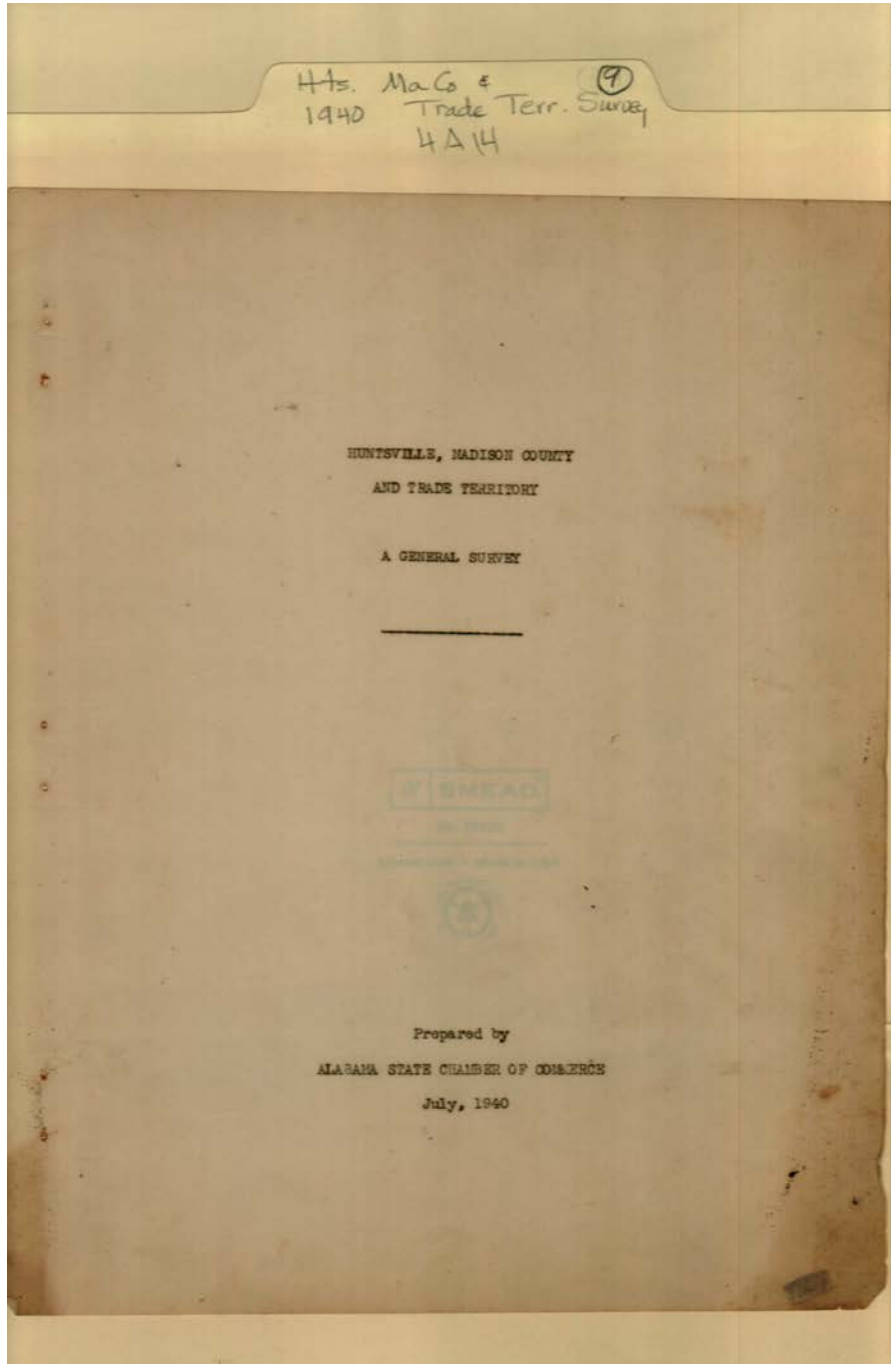
**Types:**

booklet

Frances Cabaniss Roberts Collection: Series 4, Subseries A, Box 14, Folder 9

Huntsville & Madison Trade Survey, 1940 - Business, Tours and Industry

Image 2 r04a14-09-000-0034 [Contents](#) [Index](#) [About](#)



**Names:**

Alabama State  
Chamber of

Commerce  
General Survey

Huntsville, Madison  
County Trade

Territory

**Places:**

Huntsville, AL

**Types:**

booklet

**Dates:**

Jul 1940

Frances Cabaniss Roberts Collection: Series 4, Subseries A, Box 14, Folder 9

Huntsville & Madison Trade Survey, 1940 - Business, Tours and Industry

Image 3 r04a14-09-000-0035 [Contents](#) [Index](#) [About](#)

Hts. Ma Co & Trade Terr. Survey  
1940 4A14

TABLE OF CONTENTS

Conclusions and Suggestions	1-7
Location and Area	8
Topography	8-9
Soils	9-13
Climate	13-14
Population	14-15
Occupations	15-16
Taxes	16-17
Tax Exemptions	17-18
Transportation	18-23
Schools	23-26
Health	26-28
Hospitals	29
Amusements and Recreation	29-31
Tourist Attractions and Places of Historic Interest	31-36
Agriculture	36-44
Huntsville	45-62
Water Supply	46-48
Fuel (Coal, Gas, Electricity)	48-50
Local Transportation	50
Hotels	51
Religion	51
Civic Clubs	52
Domestic Help	52
Labor	52-54
Government	54
Housing	54-55
Postal and Express	55-56
Power and Light	56
Fire Protection	56-57
Banking	57
Retail	57-58
Manufacturing	58-60
Commercial	60
Newspapers	60-61
Telephones	61
Building Construction	61-62
Plant Sites and Mill Buildings	62
Huntsville's Trade Territory	62-68
Map of Madison County	69

**Names:**

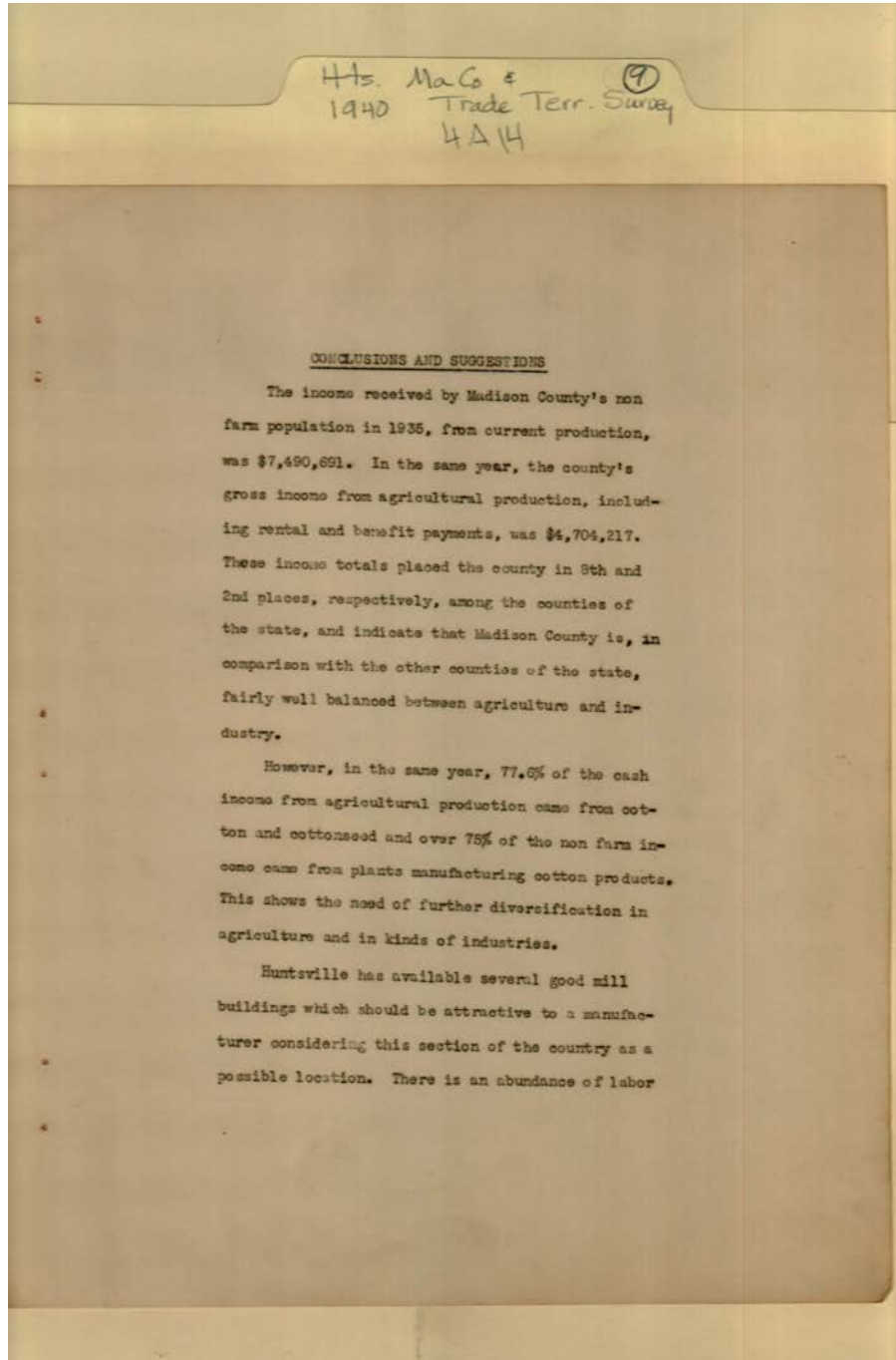
Contents

**Places:**

Huntsville, AL

**Types:**

booklet



**Names:**

Conclusions

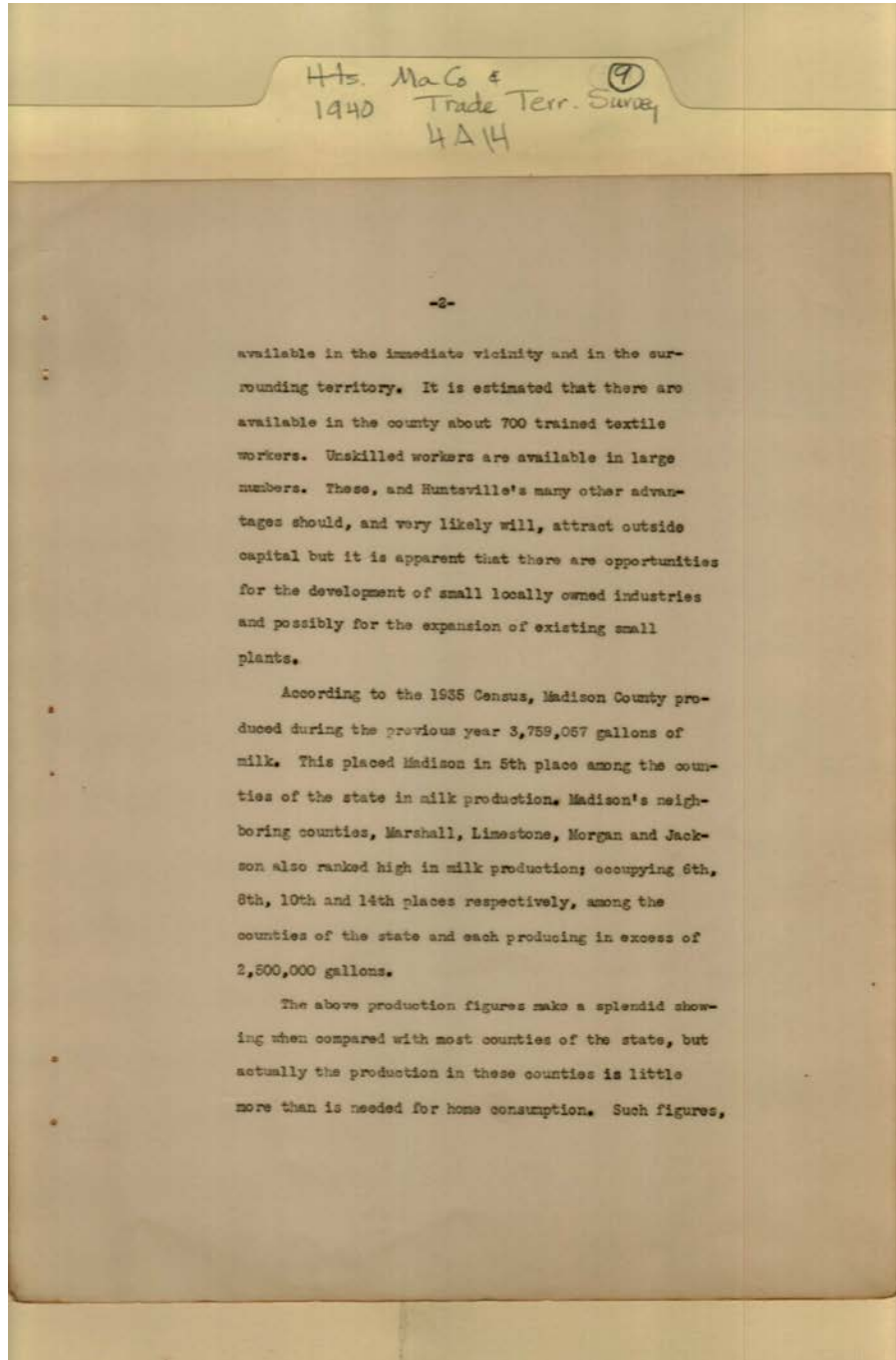
Suggestions

**Places:**

Huntsville, AL

**Types:**

booklet



**Names:**

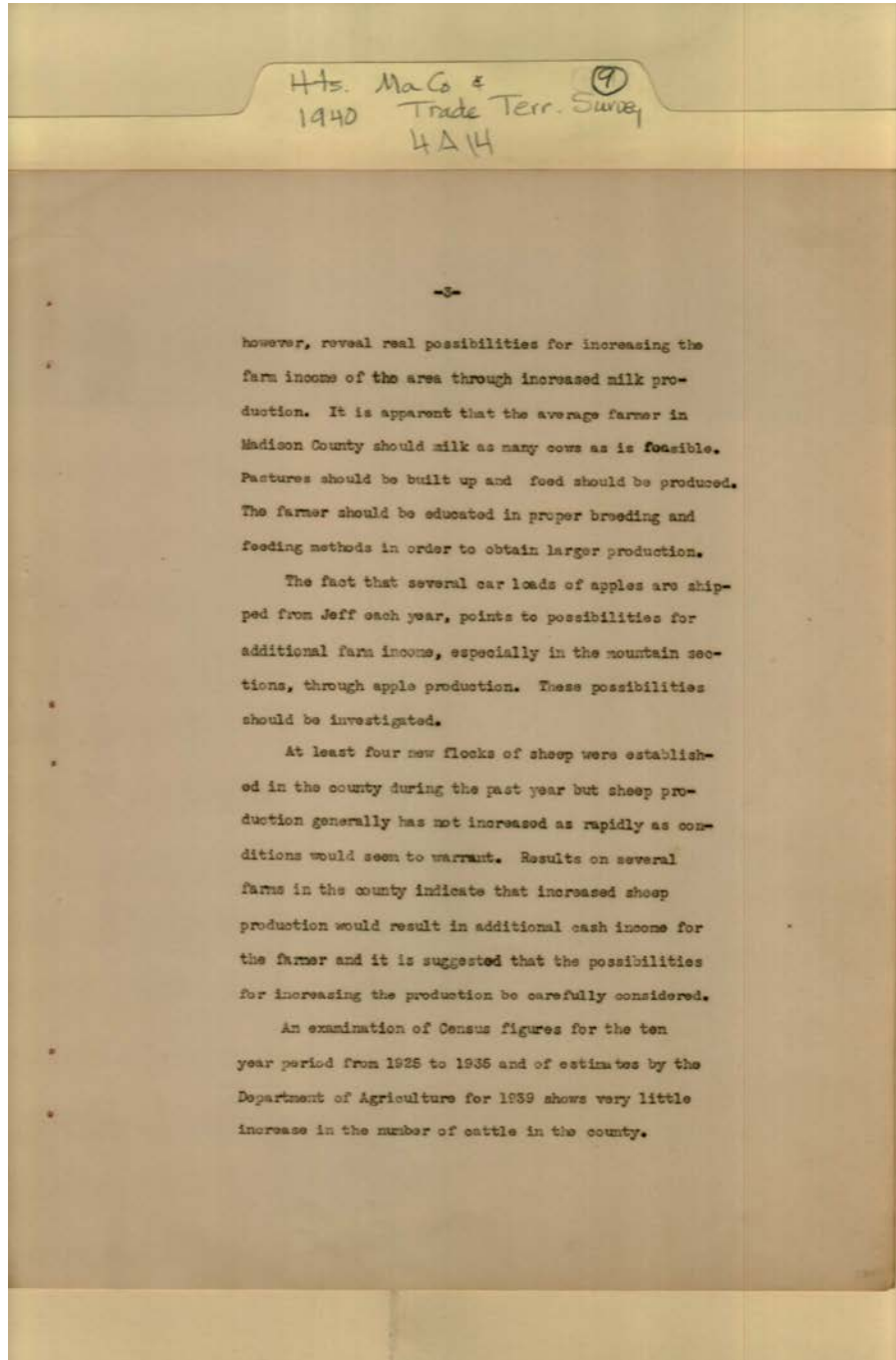
Available Workers

**Places:**

Huntsville, AL

**Types:**

booklet



**Names:**

Farming

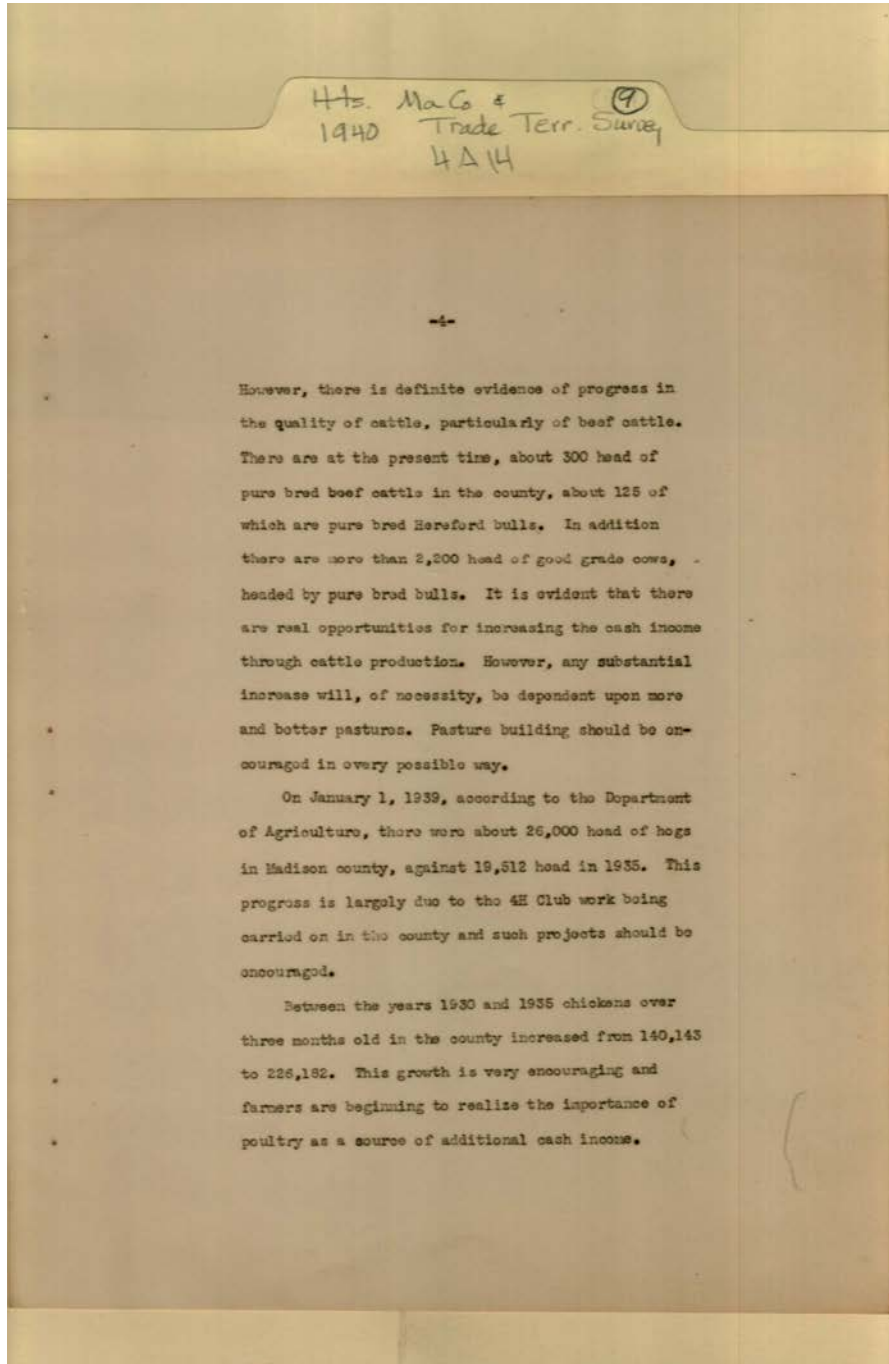
**Places:**

Huntsville, AL

**Types:**

booklet





**Names:**

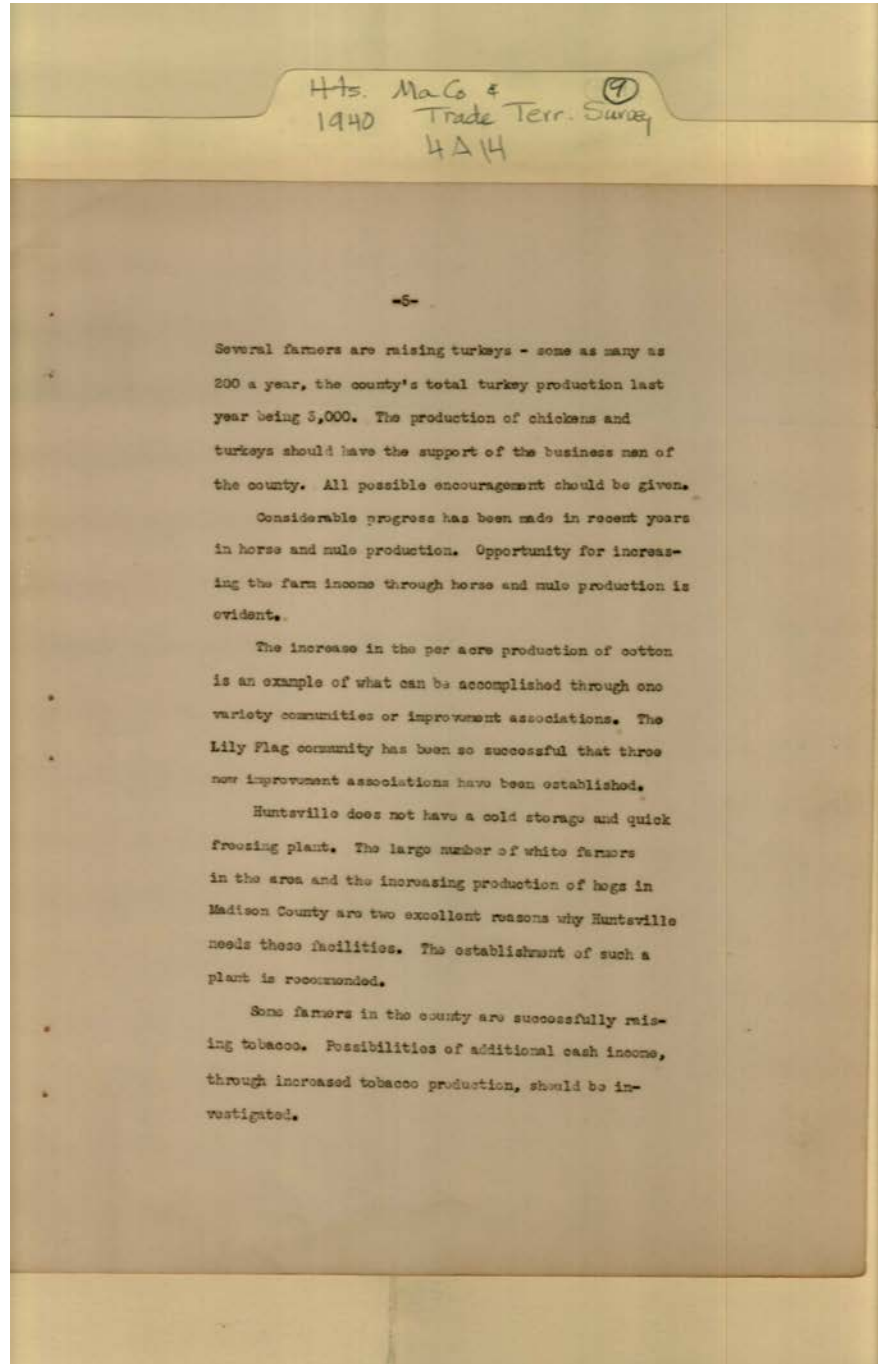
Livestock

**Places:**

Huntsville, AL

**Types:**

booklet



**Names:**

Hog production

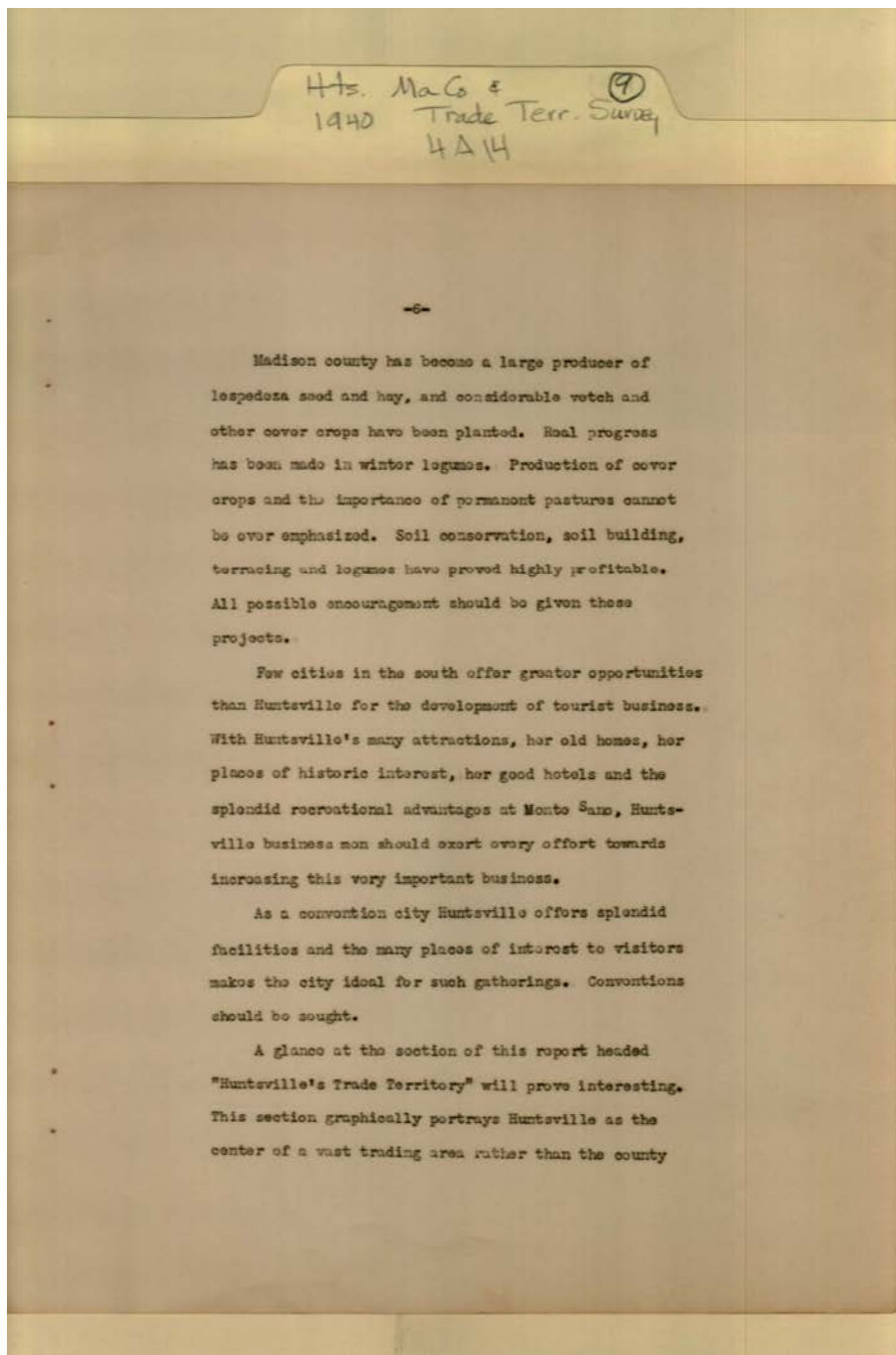
**Places:**

Huntsville, AL

**Types:**

booklet





**Names:**

Hay

Tourism

**Places:**

Huntsville, AL

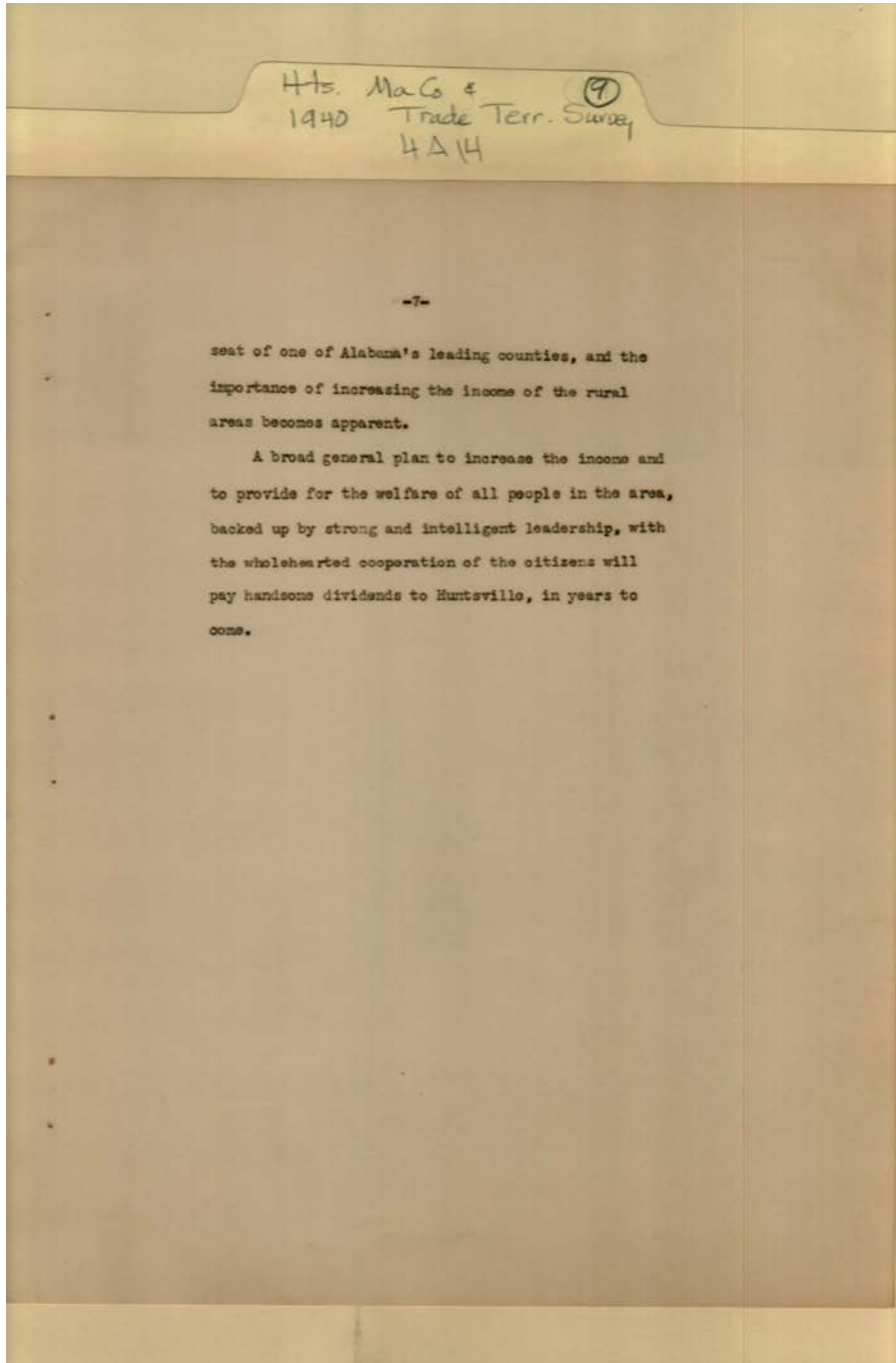
**Types:**

booklet

Frances Cabaniss Roberts Collection: Series 4, Subseries A, Box 14, Folder 9

Huntsville & Madison Trade Survey, 1940 - Business, Tours and Industry

Image 10 r04a14-09-000-0042 [Contents](#) [Index](#) [About](#)



**Names:**

Huntsville, Madison  
County Trade

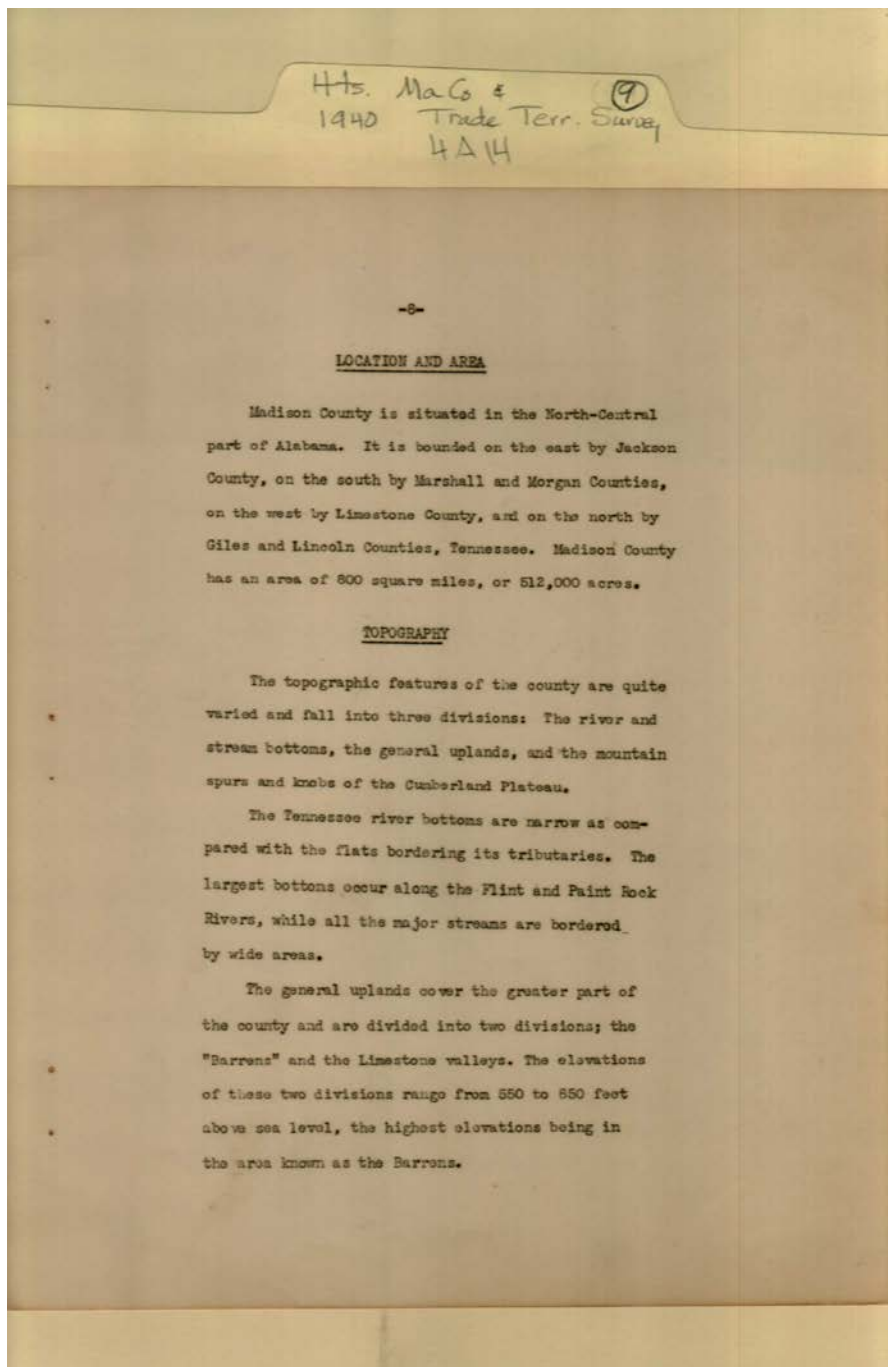
Territory

**Places:**

Huntsville, AL

**Types:**

booklet



**Names:**

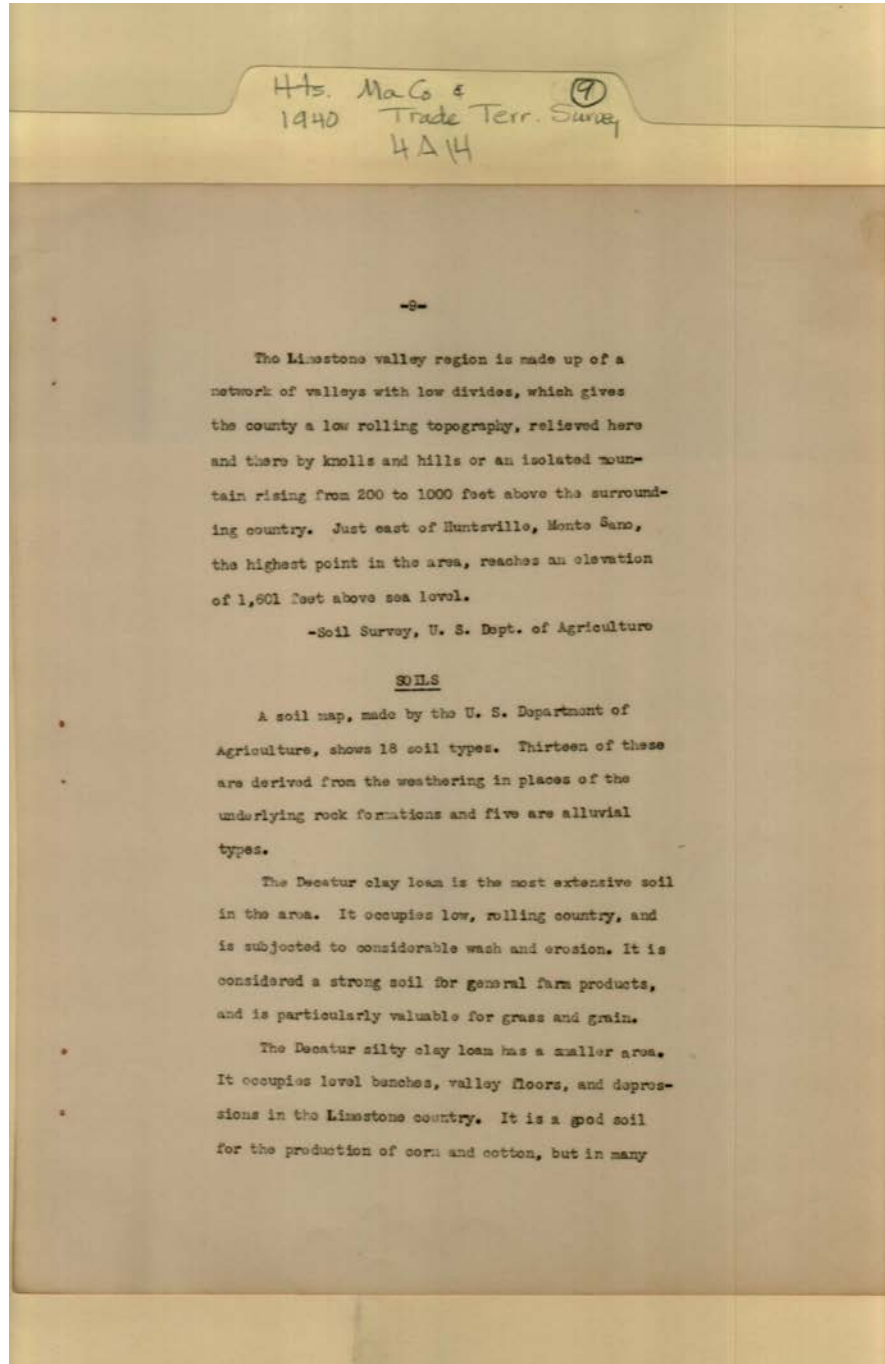
Topography

**Places:**

Huntsville, AL

**Types:**

booklet



**Names:**

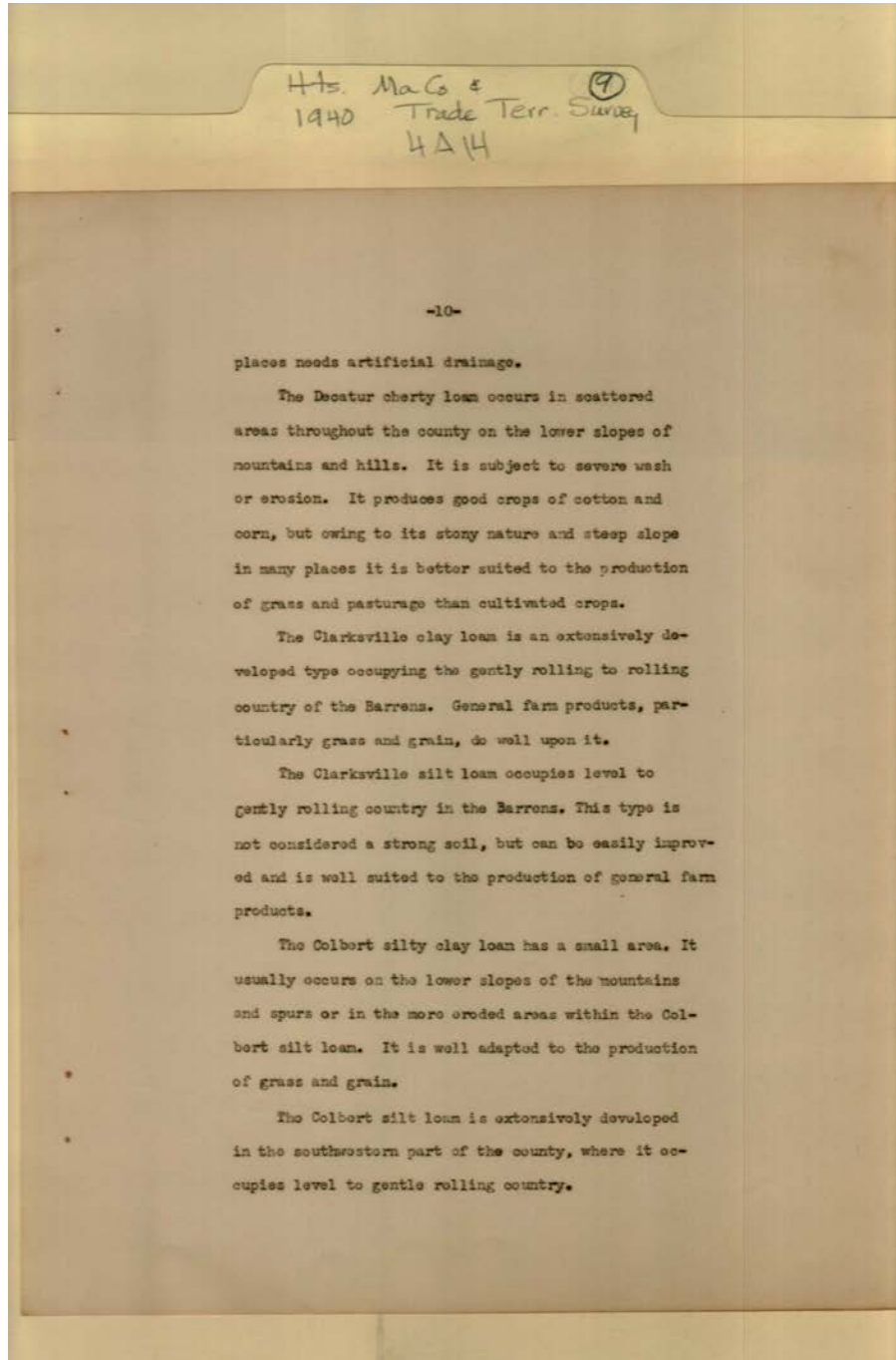
Soils

**Places:**

Huntsville, AL

**Types:**

booklet



**Names:**

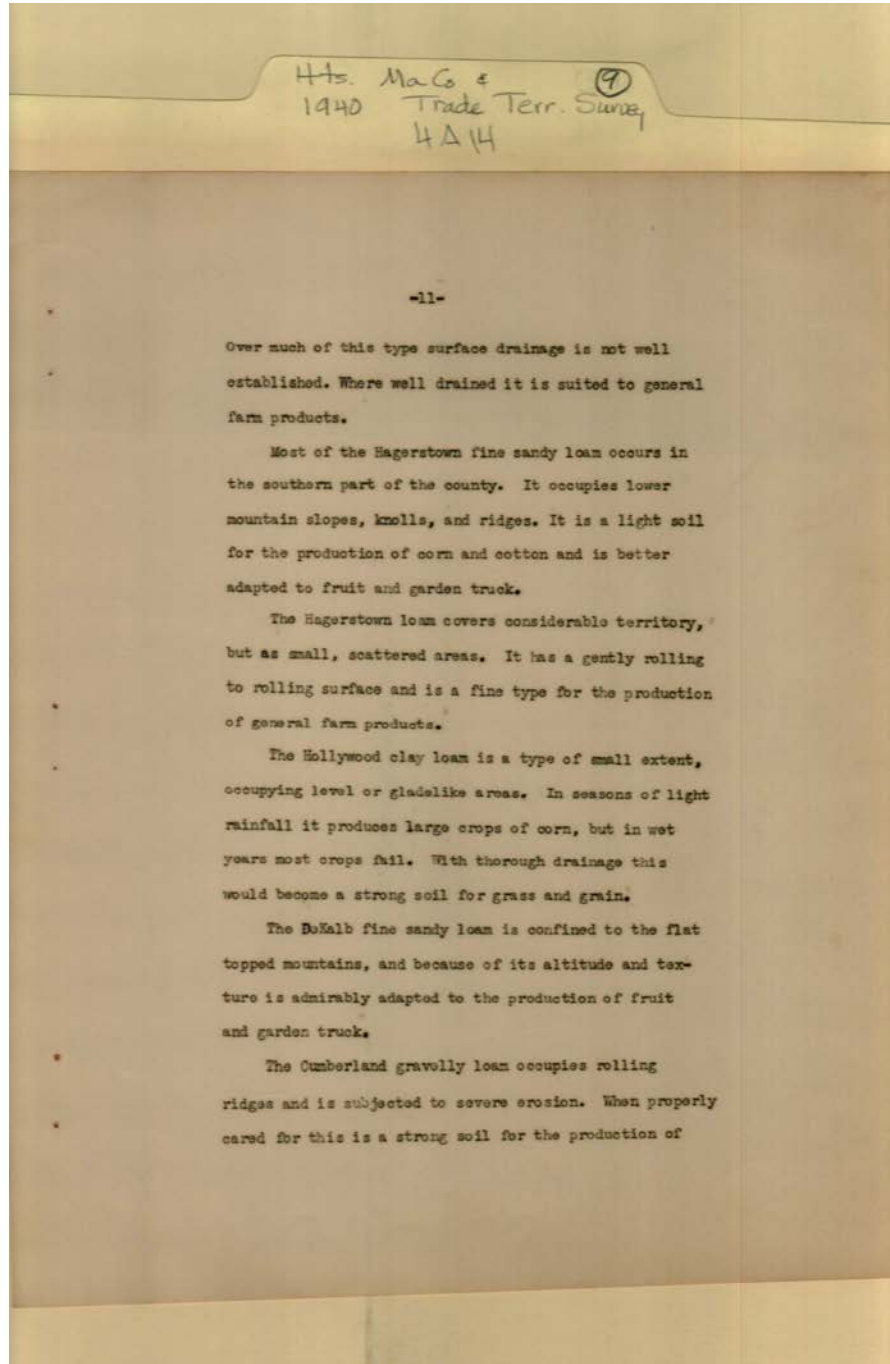
Soils

**Places:**

Huntsville, AL

**Types:**

booklet



**Names:**

Soils

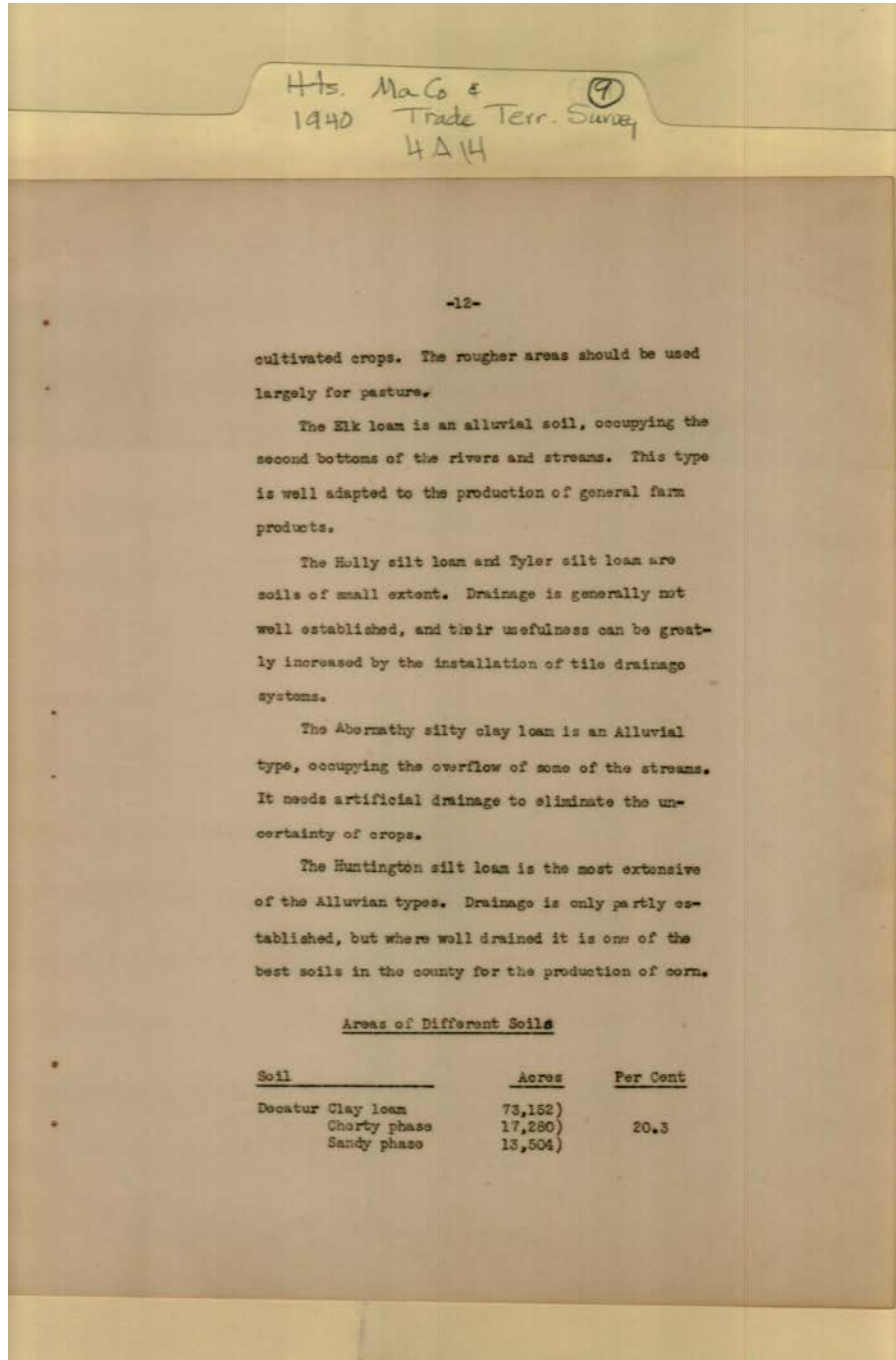
**Places:**

Huntsville, AL

**Types:**

booklet





**Names:**  
Soils

**Places:**  
Huntsville, AL

**Types:**  
booklet

Hts. Ma Co & 1940 Trade Terr. Survey 4A14

-13-

<u>Soil - Continued</u>	<u>Acres</u>	<u>Per Cent</u>
Rough stony land	78,400	15.3
Clarksville clay loam	65,216	12.7
Clarksville silt loam	52,032	10.2
Huntington silt loam	41,920	8.2
Decatur silty clay loam	38,976	7.6
Hagerstown loam	25,408	5.0
Decatur cherty loam	23,040	4.5
Elk loam	15,672	3.1
DeKalb fine sandy loam	15,232	3.0
Colbert silt loam	14,976	2.9
Abernathy silt clay loam	10,816	2.1
Holly silt loam	10,624	2.1
Hagerstown fine sandy loam	6,720	1.3
Colbert silty clay loam	5,376	1.1
Hollywood clay loam	1,820	.4
Cumberland gravelly loam	960	.1
Tyler silt loam	576	.1
	512,000	100.

-Soil Survey, U. S. Department of Agriculture

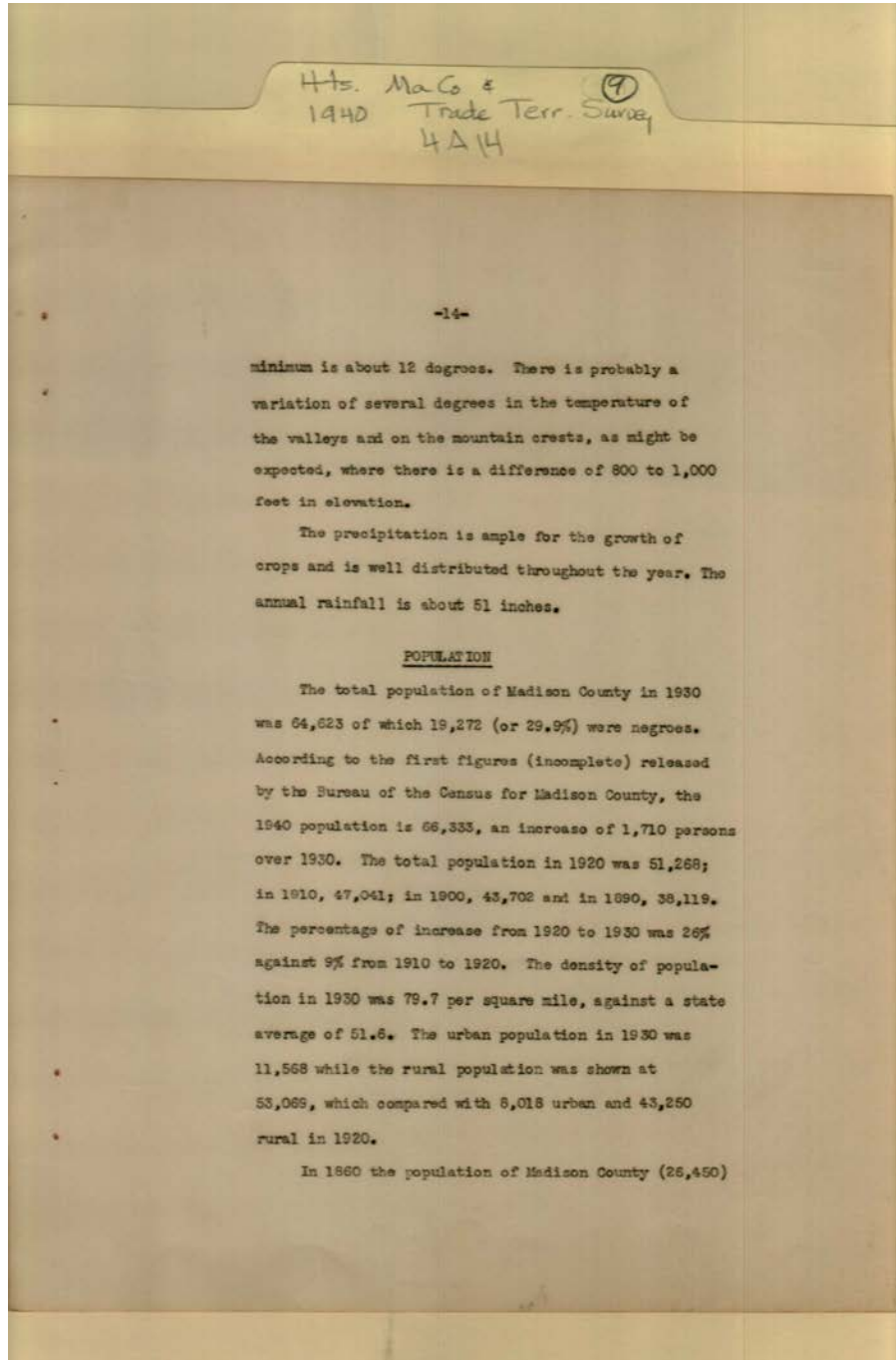
CLIMATE

The climate of Madison county is temperate and is characterized by short winters and long summers. The annual mean temperature is about 61 degrees F. The mean temperature for the winter months, December, January and February is about 43 degrees, while that of the summer months, June, July and August, is about 80 degrees. The mean temperature for the Spring and Fall months, March, April and May and September, October and November is about 61 degrees. The average maximum temperature is about 107 degrees while the average

**Names:**  
Climate

**Places:**  
Huntsville, AL

**Types:**  
booklet



**Names:**

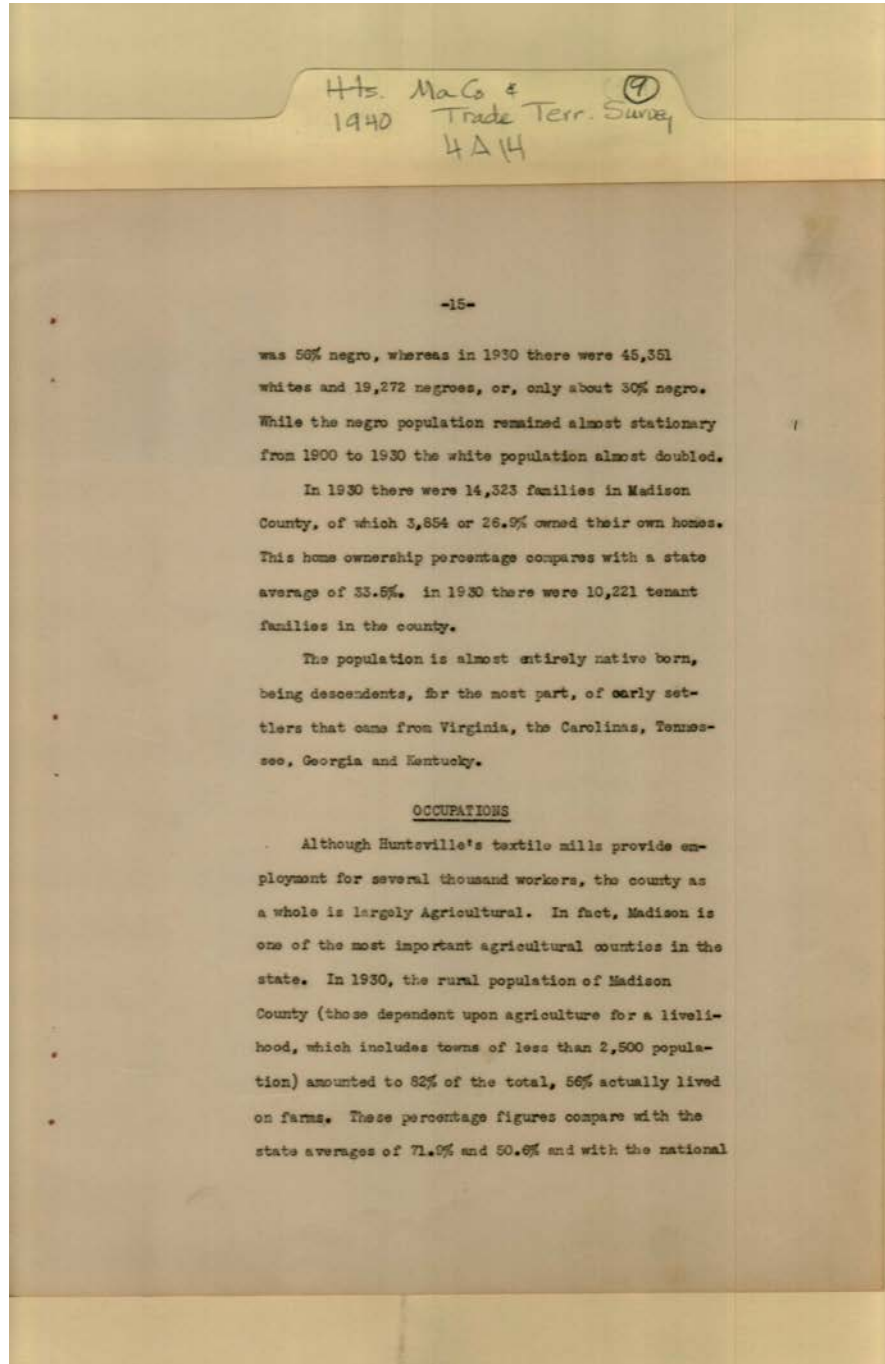
Population

**Places:**

Huntsville, AL

**Types:**

booklet



**Names:**

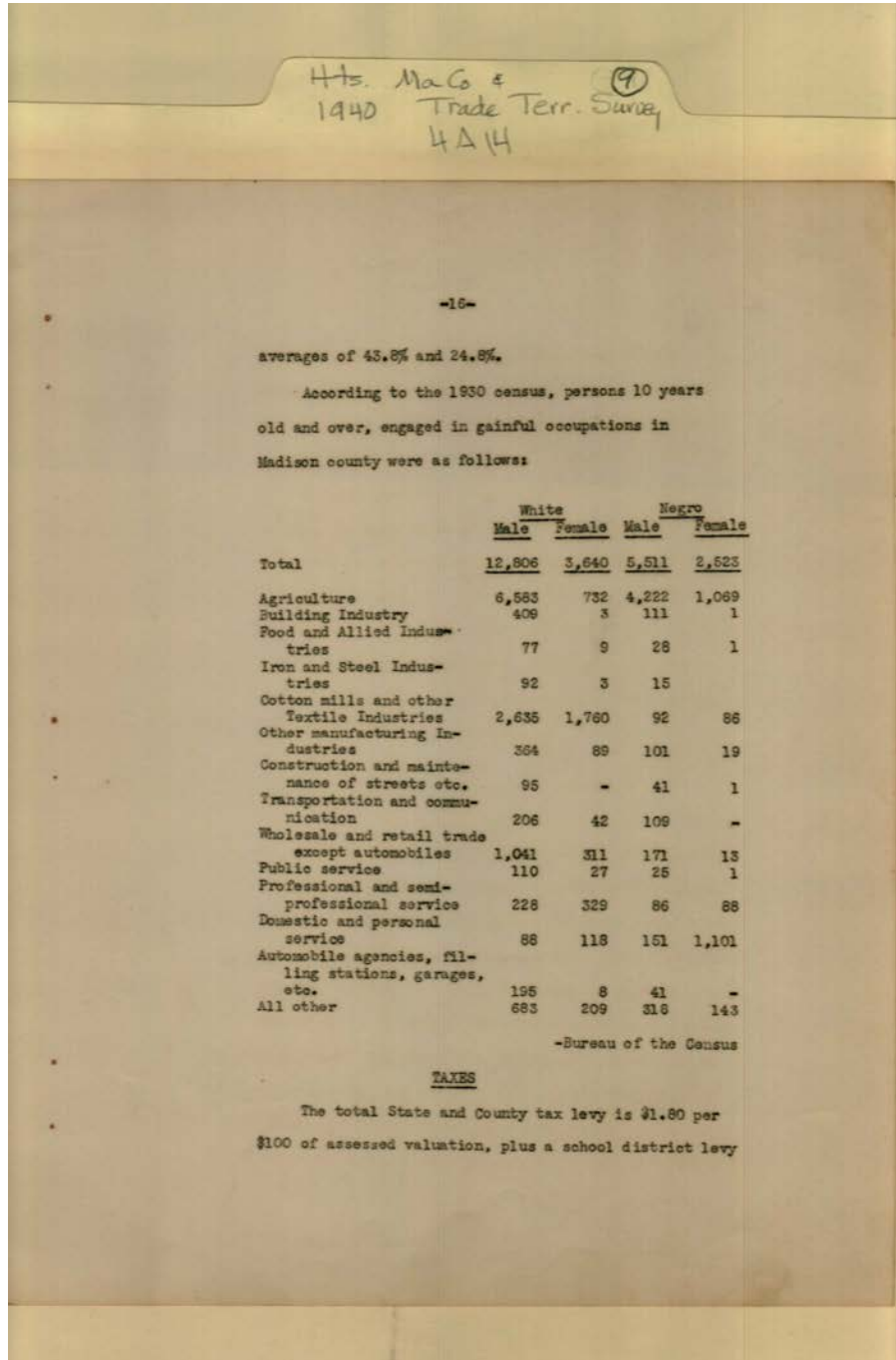
Occupations

**Places:**

Huntsville, AL

**Types:**

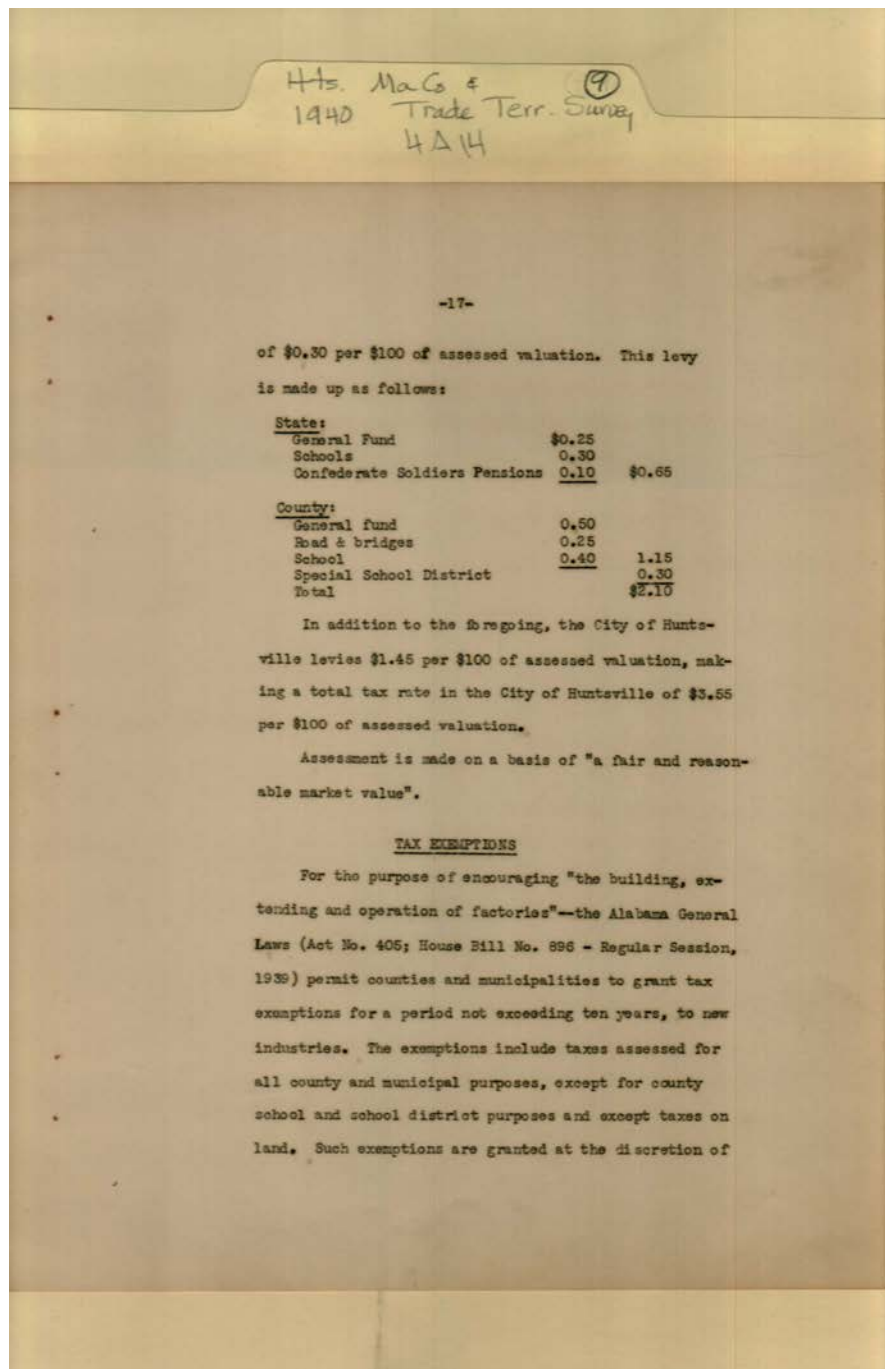
booklet



**Names:**  
Taxes

**Places:**  
Huntsville, AL

**Types:**  
booklet

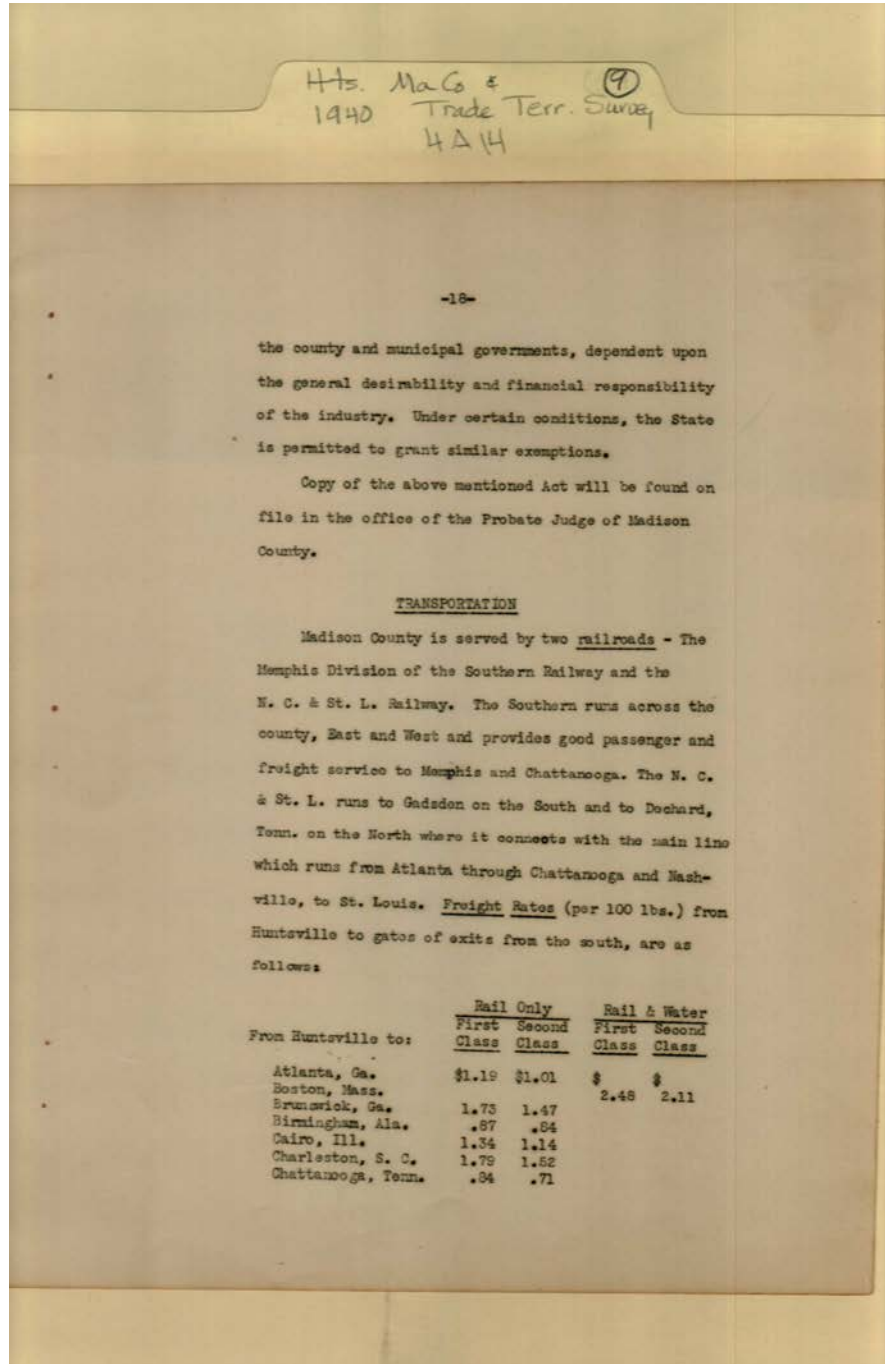


**Names:**  
Tax Exemptions

**Places:**  
Huntsville, AL

**Types:**  
booklet





**Names:**  
Transportation

**Places:**  
Huntsville, AL

**Types:**  
booklet

Hts. Ma Co & Trade Terr. Survey  
 1940 4 Δ 14

-19-

Transportation - Continued

From Huntsville to:	Rail Only		Rail & Water	
	First Class	Second Class	First Class	Second Class
Chicago, Ill.	\$1.83	\$1.56		
Cincinnati, Ohio	1.63	1.39		
Evansville, Ind.	1.34	1.14		
Jacksonville, Fla.	1.83	1.66		
Louisville, Ky.	1.39	1.18		
Memphis, Tenn.	1.17	.99		
Mobile, Ala.	1.62	1.29		
Nashville, Tenn.	.94	.80		
New Orleans, La.	1.69	1.44		
New York City			2.29	1.95
Norfolk, Va.	2.12	1.60		
Pensacola, Fla.	1.73	1.47		
St. Louis, Mo.	1.65	1.40		
Vicksburg, Miss.	1.60	1.36		

Express Rates are as follows:

From Huntsville to:	Commodity Rate		Regular Rate	
	First Class	Fifth Class	First Class	Second Class
Atlanta, Ga.	\$1.19	\$.54		
Boston, Mass.			5.23	3.93
Brunswick, Ga.			3.36	2.52
Birmingham, Ala.	.87	.39		
Cairo, Ill.	1.34	.60		
Charleston, S. C.			3.58	2.69
Chattanooga, Tenn.	.76	.38		
Chicago, Ill.			3.58	2.69
Cincinnati, Ohio			3.14	2.36
Evansville, Ind.	1.39	.63		
Jacksonville, Fla.			3.58	2.69
Louisville, Ky.	1.39	.63		
Memphis, Tenn.	1.17	.53		
Mobile, Ala.	1.65	.70		
Nashville, Tenn.	.94	.42		
New Orleans, La.			3.36	2.52
New York City			4.27	3.43
Norfolk, Va.			4.24	3.18
Pensacola, Fla.			2.70	2.03
Savannah, Ga.			3.14	2.36
St. Louis, Mo.			3.08	2.31
Vicksburg, Miss.			2.70	2.03

**Names:**

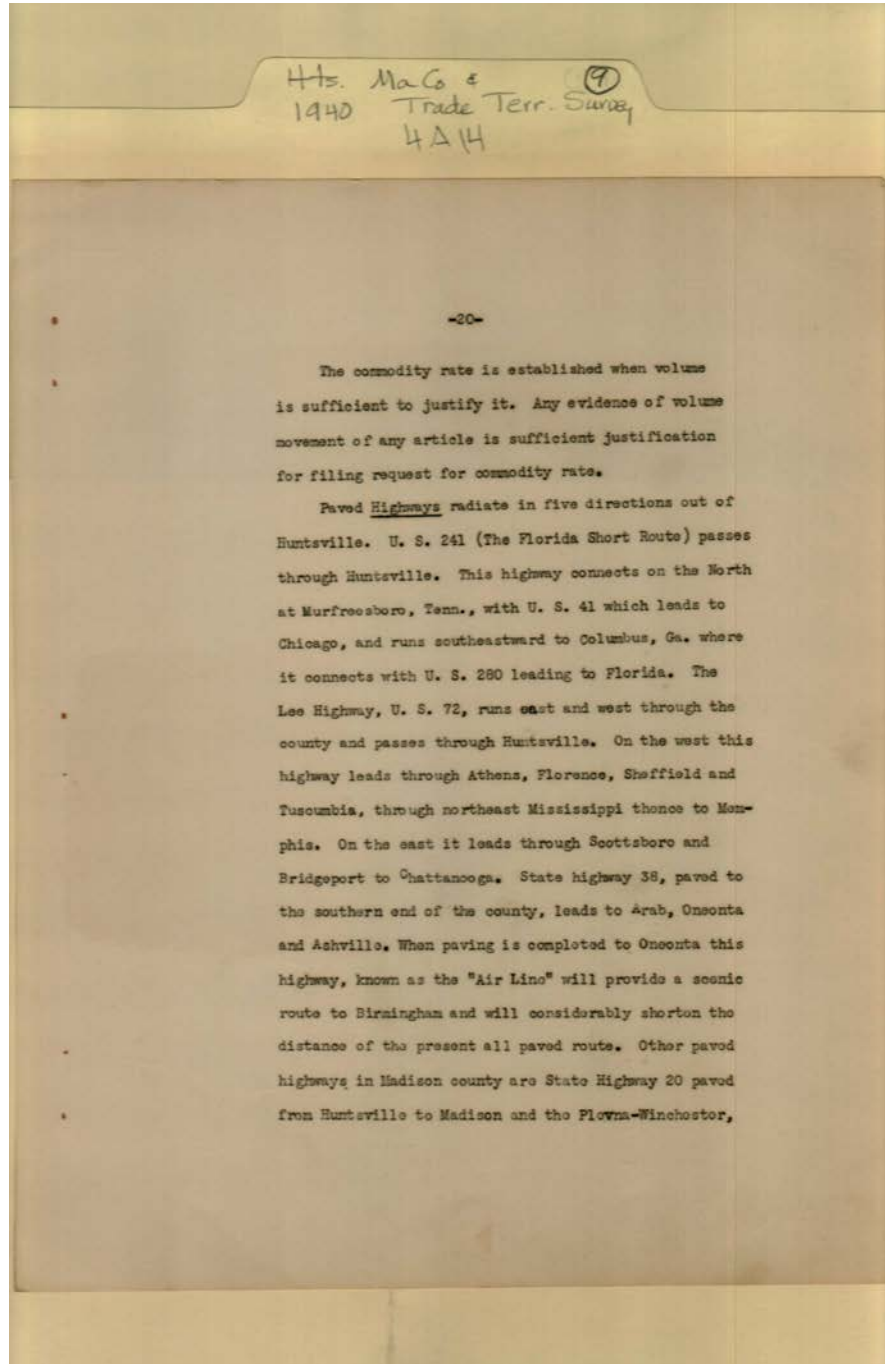
Express Rates

**Places:**

Huntsville, AL

**Types:**

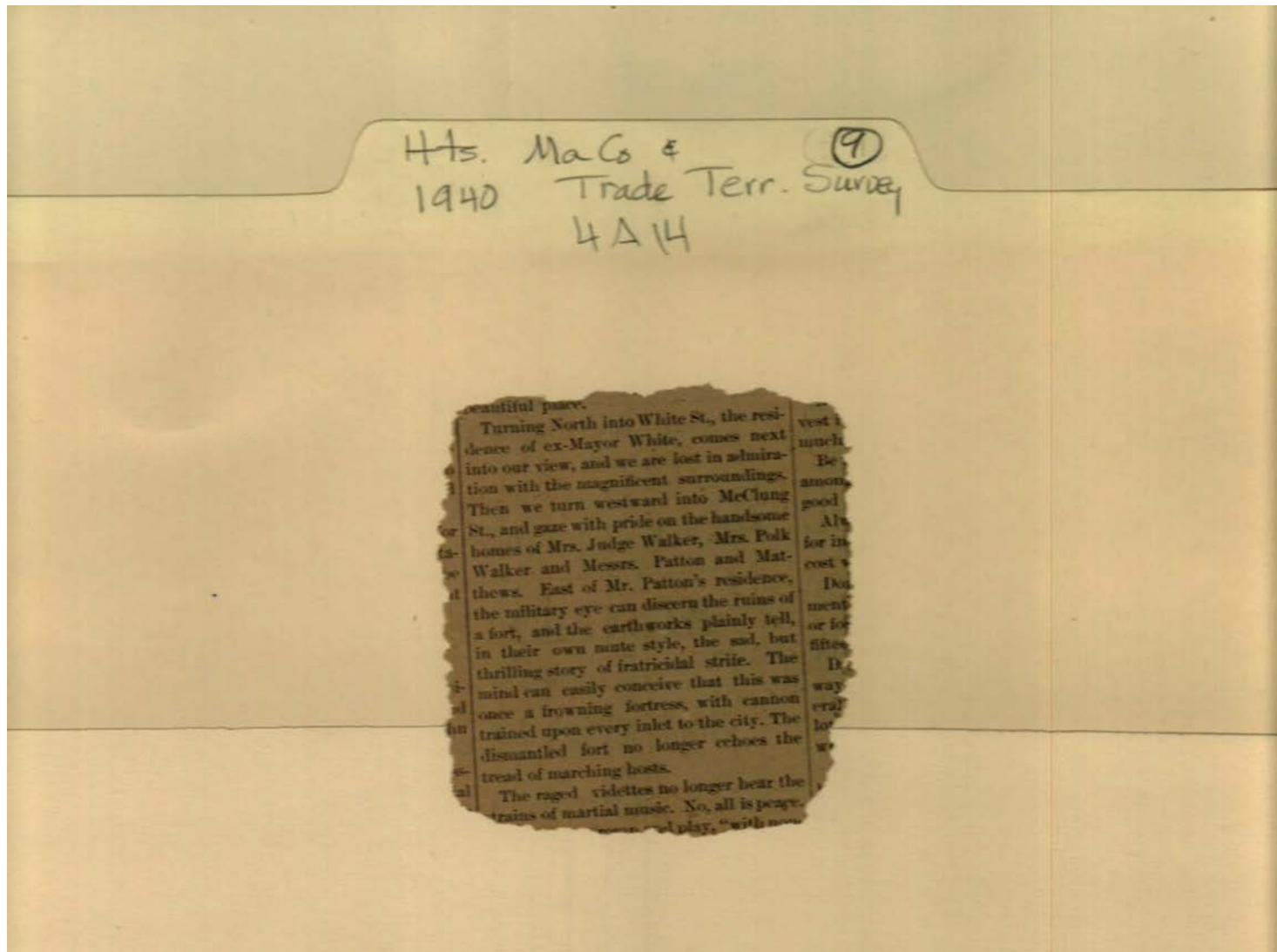
booklet



**Names:**  
Highways

**Places:**  
Huntsville, AL

**Types:**  
booklet



**Names:**

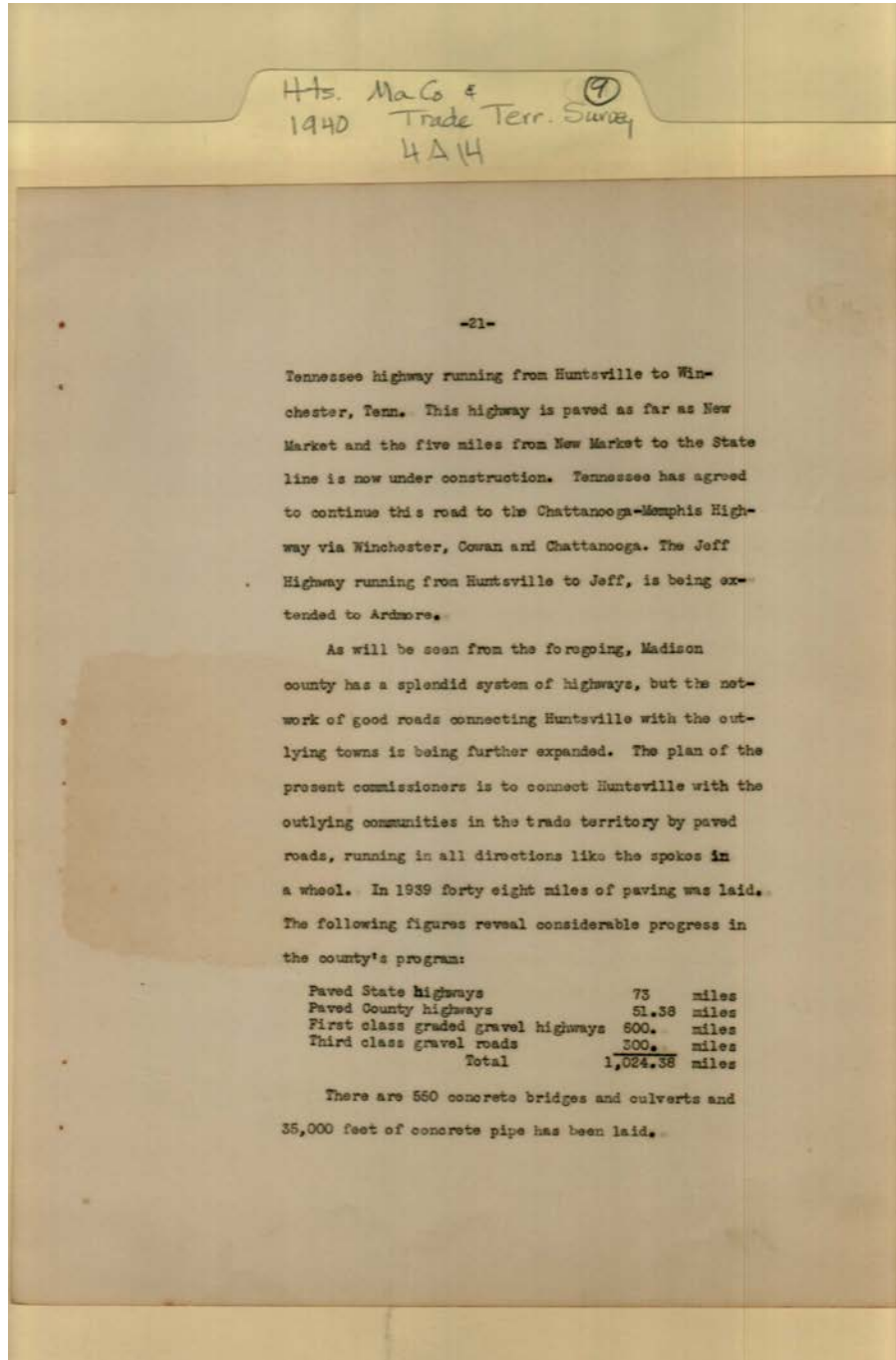
Huntsville Tour

**Places:**

Huntsville, AL

**Types:**

newspaper

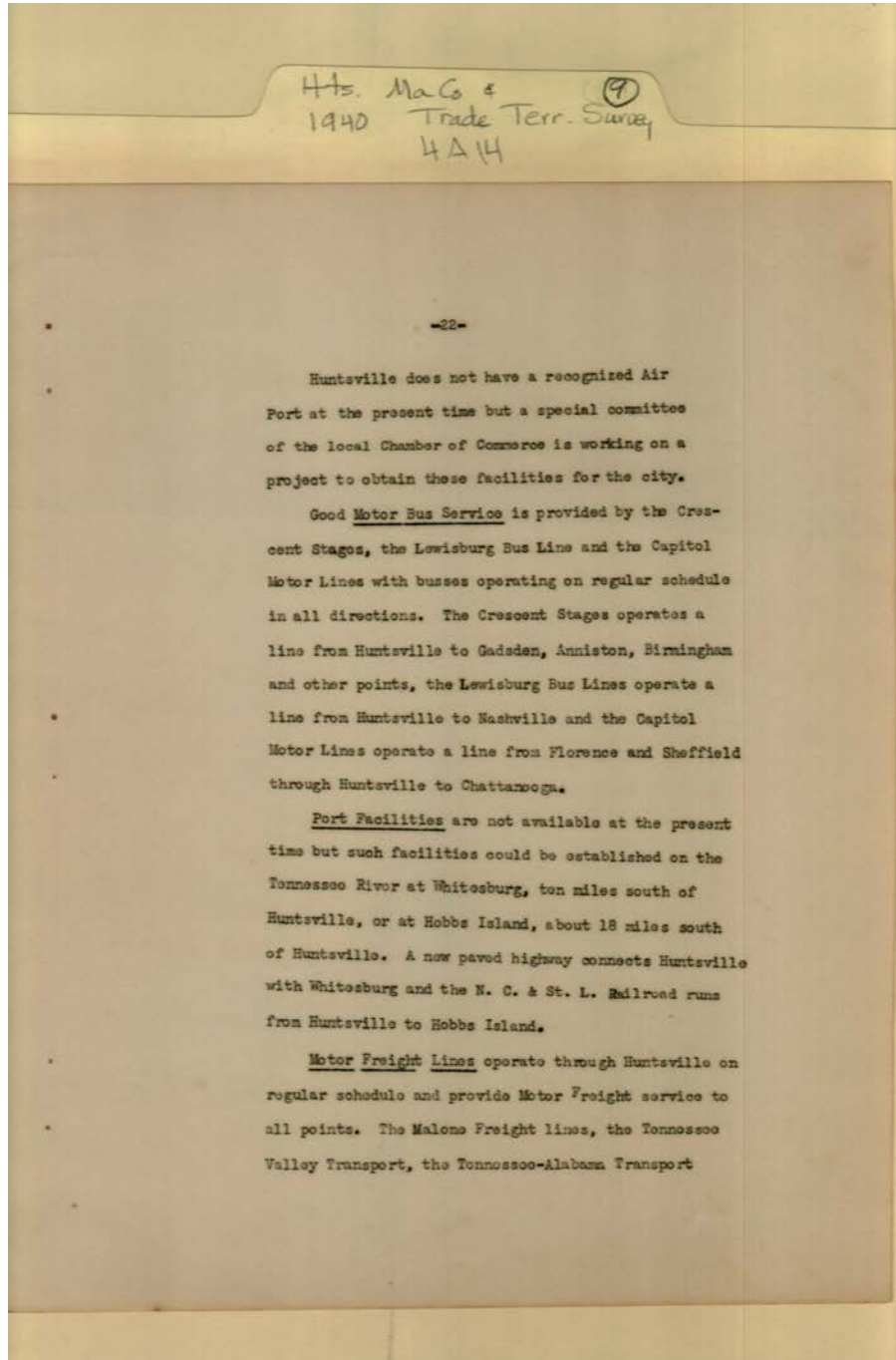


**Names:**  
Highways

**Places:**  
Huntsville, AL

**Types:**  
booklet





**Names:**

Motor Freight and  
Bus Service

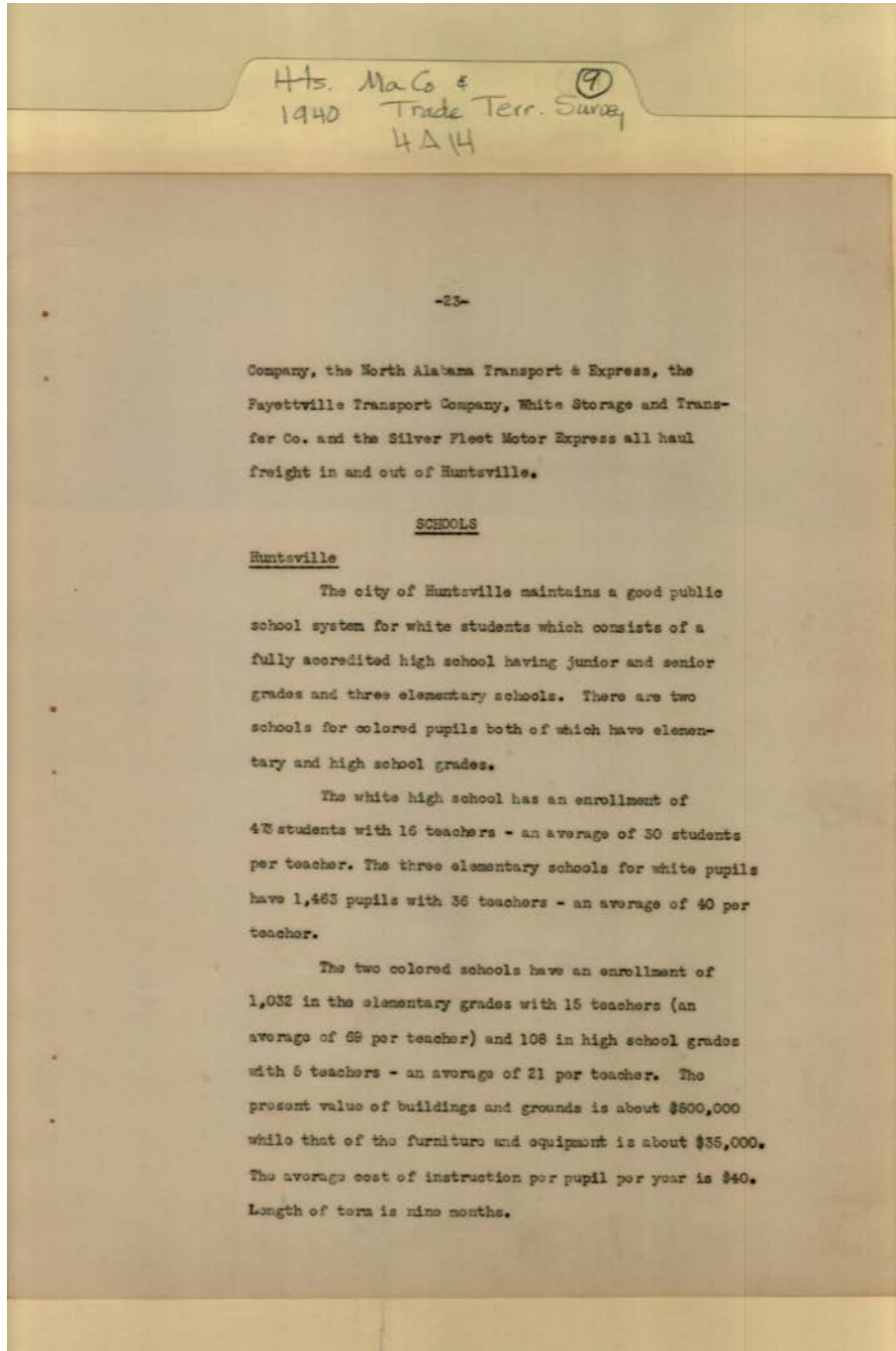
**Places:**

Huntsville, AL

**Types:**

booklet





**Names:**

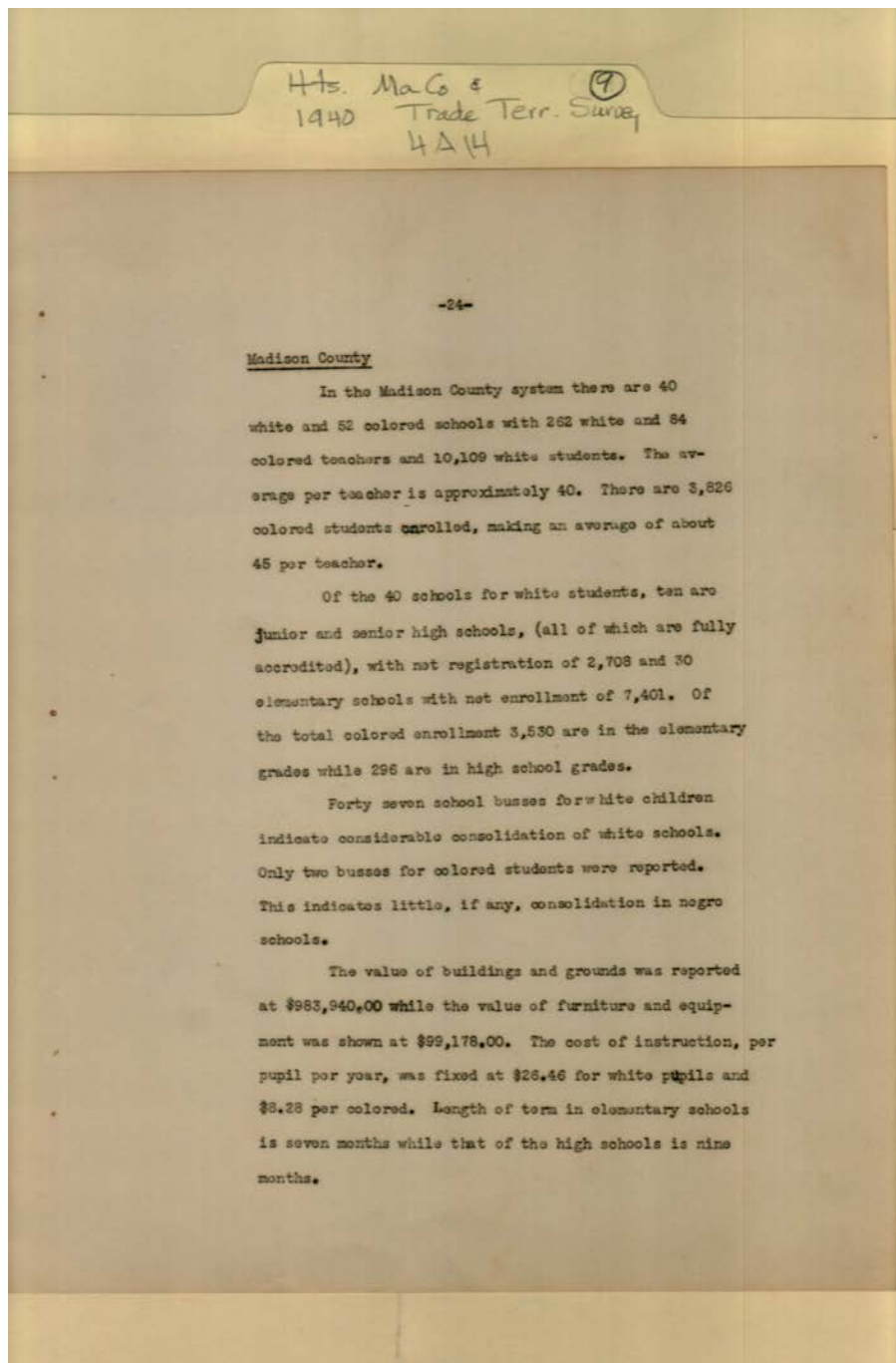
Schools- Huntsville

**Places:**

Huntsville, AL

**Types:**

booklet



**Names:**

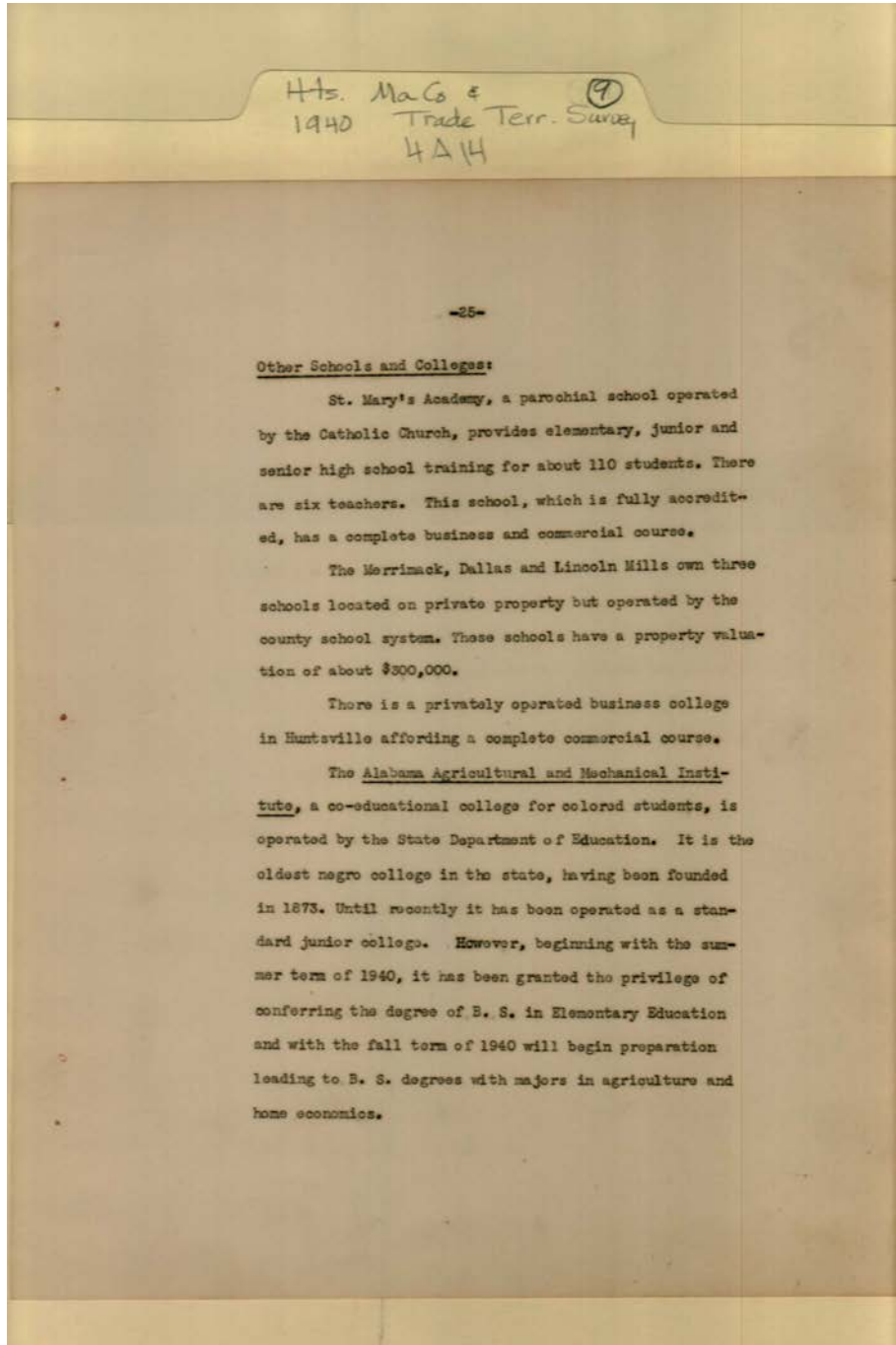
Schools - Madison  
County

**Places:**

Huntsville, AL

**Types:**

booklet



**Names:**

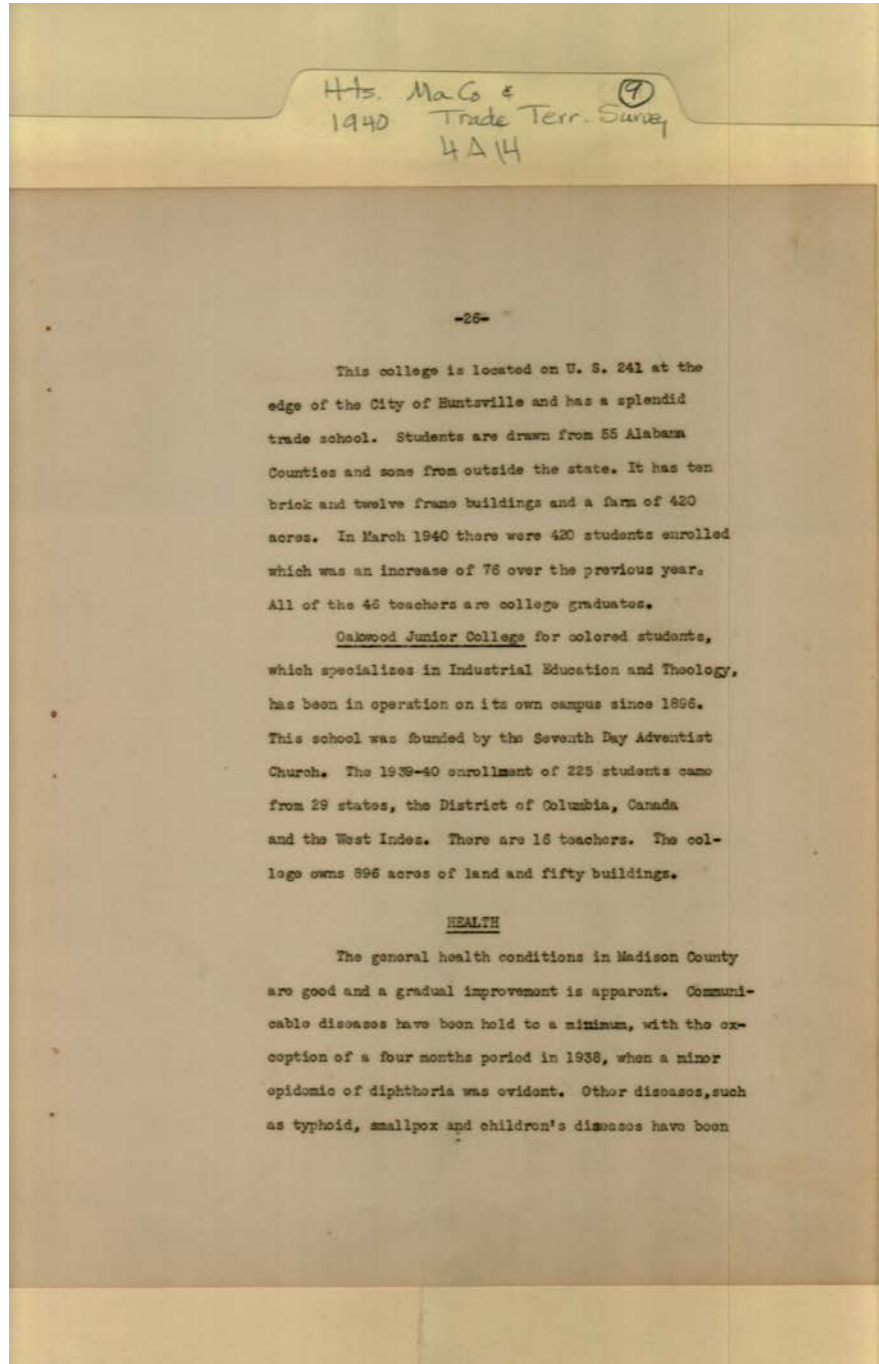
Alabama A & M

**Places:**

Huntsville, AL

**Types:**

booklet



**Names:**

Oakwood College

**Places:**

Huntsville, AL

**Types:**

booklet

Hts. Ma Co &  
 1940 Trade Terr. Survey  
 4A14

-27-

held in check; there being comparatively few such cases reported in recent years.

<u>Causes of Death</u>	<u>1937</u>	<u>1938</u>	<u>1939</u>
Typhoid and Paratyphoid Fever	2	3	2
Measles	0	5	1
Whooping Cough	10	6	2
Diphtheria	4	10	3
Influenza	51	22	24
Tuberculosis of the respiratory system	65	59	55
Other forms of tuberculosis	8	4	6
Syphilis	8	7	8
Malaria	4	5	8
Other infectious diseases	15	11	16
Cancer	39	40	44
Tumors, nonmalignant or unspecified	3	1	1
Diabetes mellitus	3	4	2
Pellagra	3	3	9
Other general diseases and chronic poisonings	14	14	12
Cerebral hemorrhage, embolism or thrombosis	38	41	28
Other diseases of nervous system or special sense organs	3	10	9
Diseases of the heart	100	124	109
Other diseases of Circulatory system	16	13	6
Pneumonia	61	76	47
Other diseases of respiratory system	4	9	4
Diarrhea and enteritis (under 2 years)	20	24	31
Diarrhea and enteritis (2 years & over)	11	17	10
Appendicitis	7	7	9
Diseases of liver and biliary passages	4	6	6
Other diseases of digestive system	16	16	18
Nephritis	48	38	43
Other diseases of genitourinary system	9	5	9
Other diseases of maternal state	7	2	9
Diseases of skin & cellular tissue, bones, joints, etc.	8	1	0

**Names:**

Death Causes

**Places:**

Huntsville, AL

**Types:**

booklet

Hts. Ma Co e  
 1940 Trade Terr. Survey  
 4A14

-28

<u>Causes of Death - Continued</u>	<u>1937</u>	<u>1938</u>	<u>1939</u>
Congenital malformations	1	6	2
Diseases of early infancy	24	27	36
Senility	6	6	6
Suicide and homicide	15	14	13
Violent and accidental deaths	36	33	32
Cause not specified or ill-defined	89	129	82

<u>Number of Deaths by Age Groups</u>	<u>1937</u>	<u>1938</u>	<u>1939</u>
Under one month	47	60	54
Under one year	105	137	100
1 to 4 years	50	54	47
5 to 9 years	13	18	13
10 to 14 years	16	16	10
15 to 19 years	27	24	24
20 to 24 years	39	23	26
25 to 44 years	128	96	128
45 to 64 years	181	178	189
65 years and over	215	258	204
Total	799	863	795

<u>Principal causes of Death</u>	<u>1937</u>	<u>1938</u>	<u>1939</u>
Diseases of the heart	100	124	109
Pneumonia	61	76	47
Tuberculosis	73	65	61
Cerebral hemorrhage, etc	38	41	37
Cancer	39	40	44
Nephritis	48	38	43
Accidental deaths	35	33	32
Influenza	61	22	24
Diarrhea and enteritis:			
Under 2 years	20	24	31
2 years and over	11	17	10
Diphtheria	2	10	3

**Names:**

Death Causes

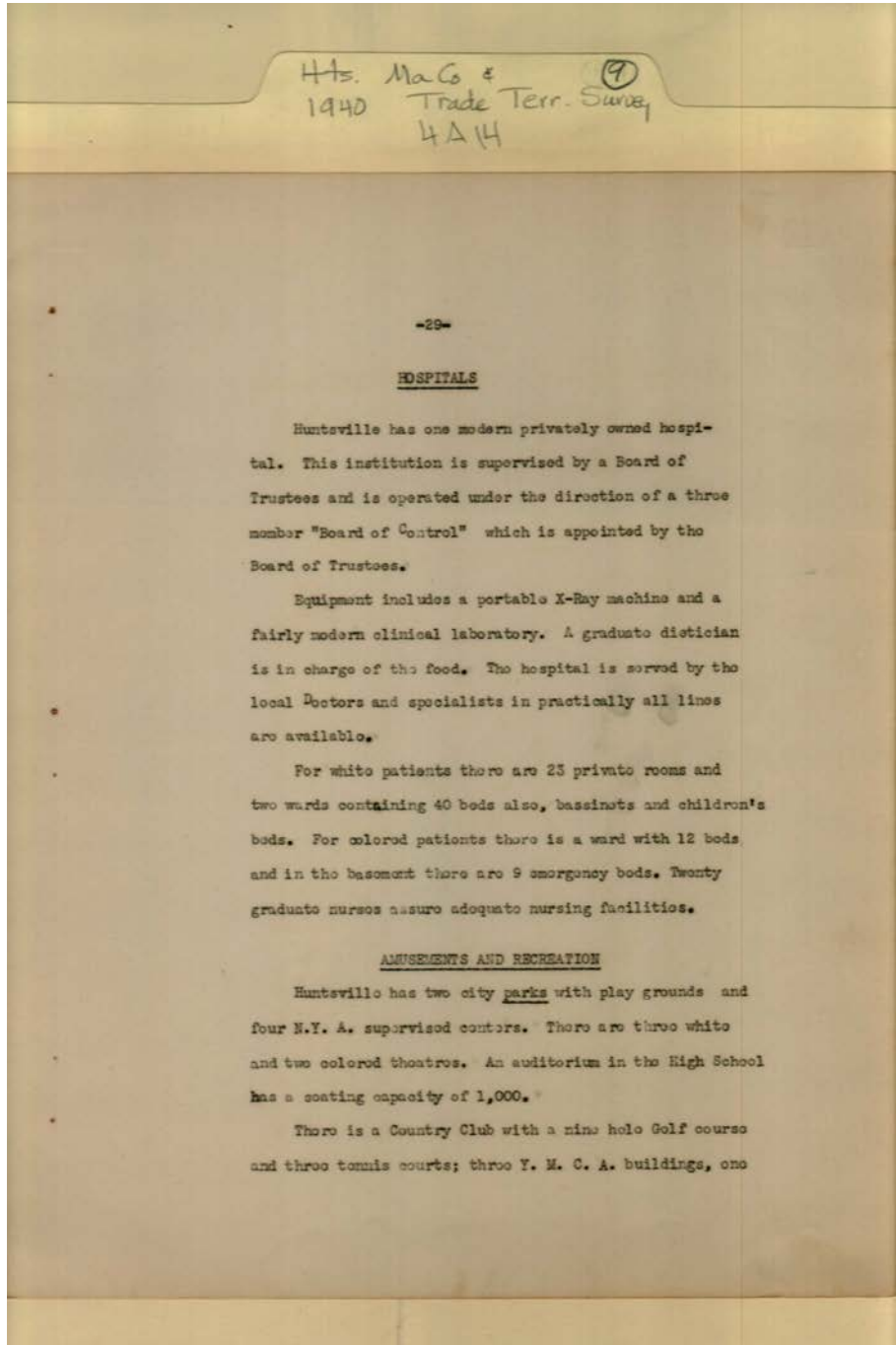
**Places:**

Huntsville, AL

**Types:**

booklet





**Names:**

Hospitals

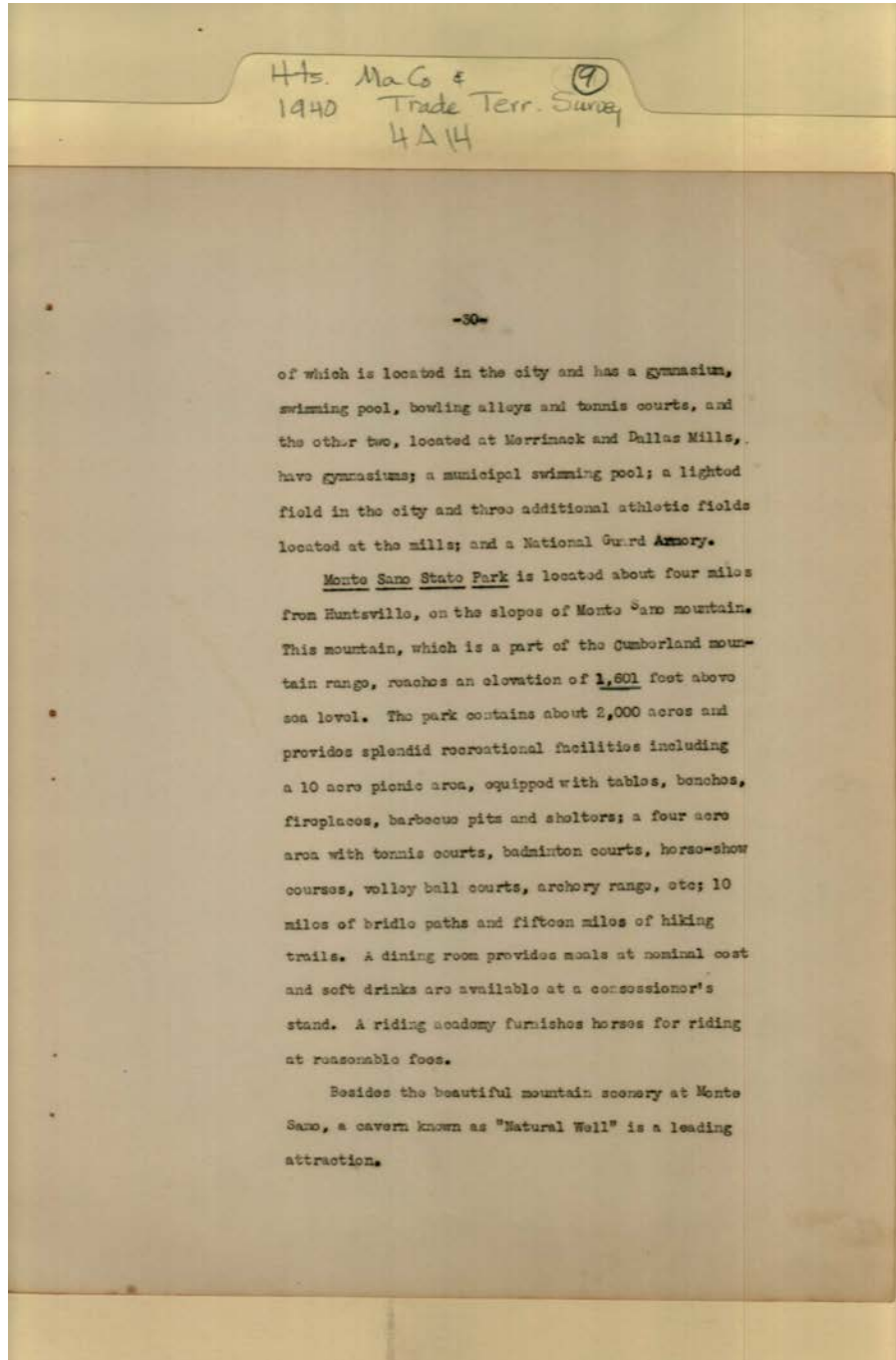
Recreation

**Places:**

Huntsville, AL

**Types:**

booklet



**Names:**

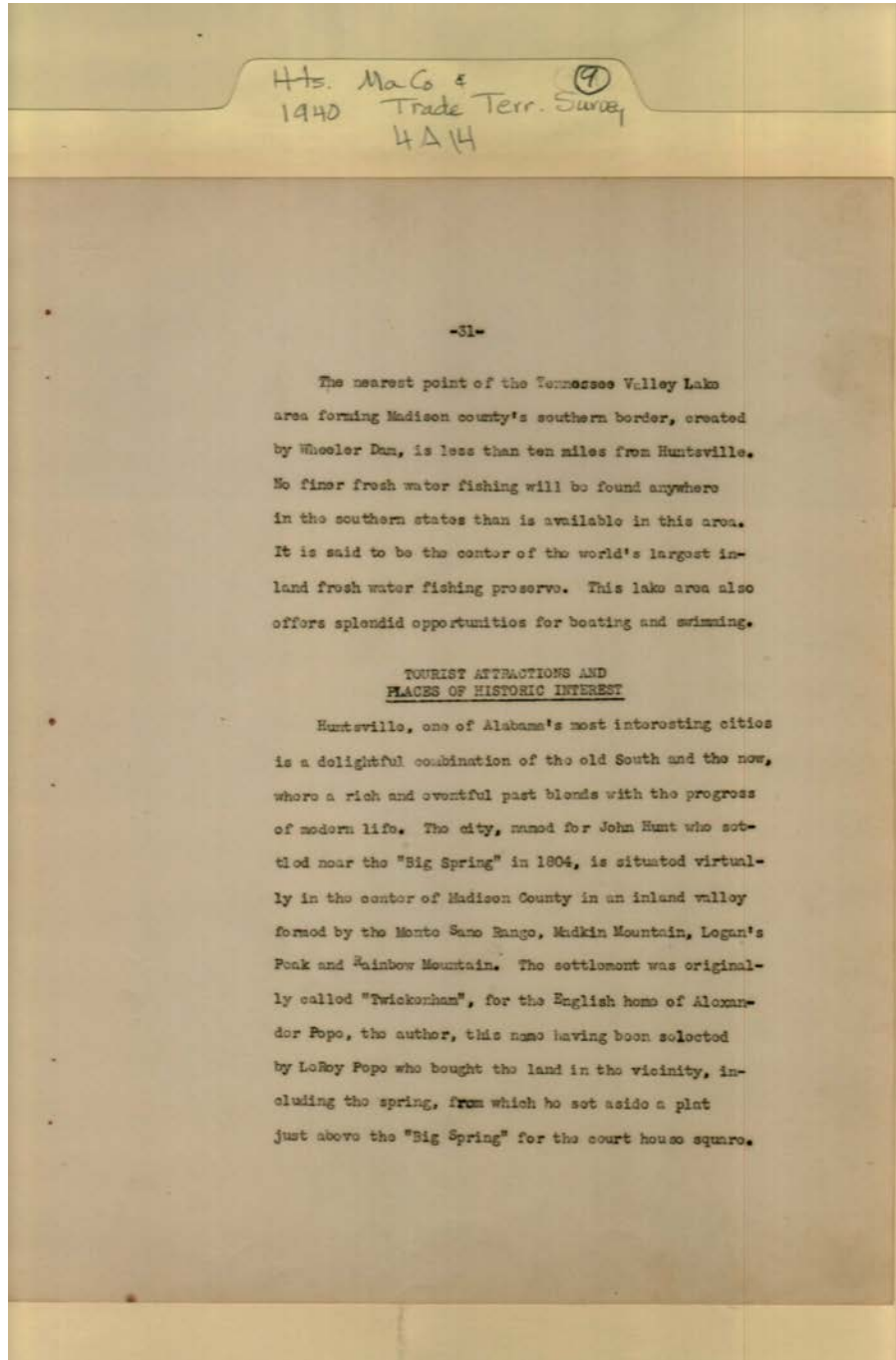
Monte Sano State  
Park

**Places:**

Huntsville, AL

**Types:**

booklet



**Names:**

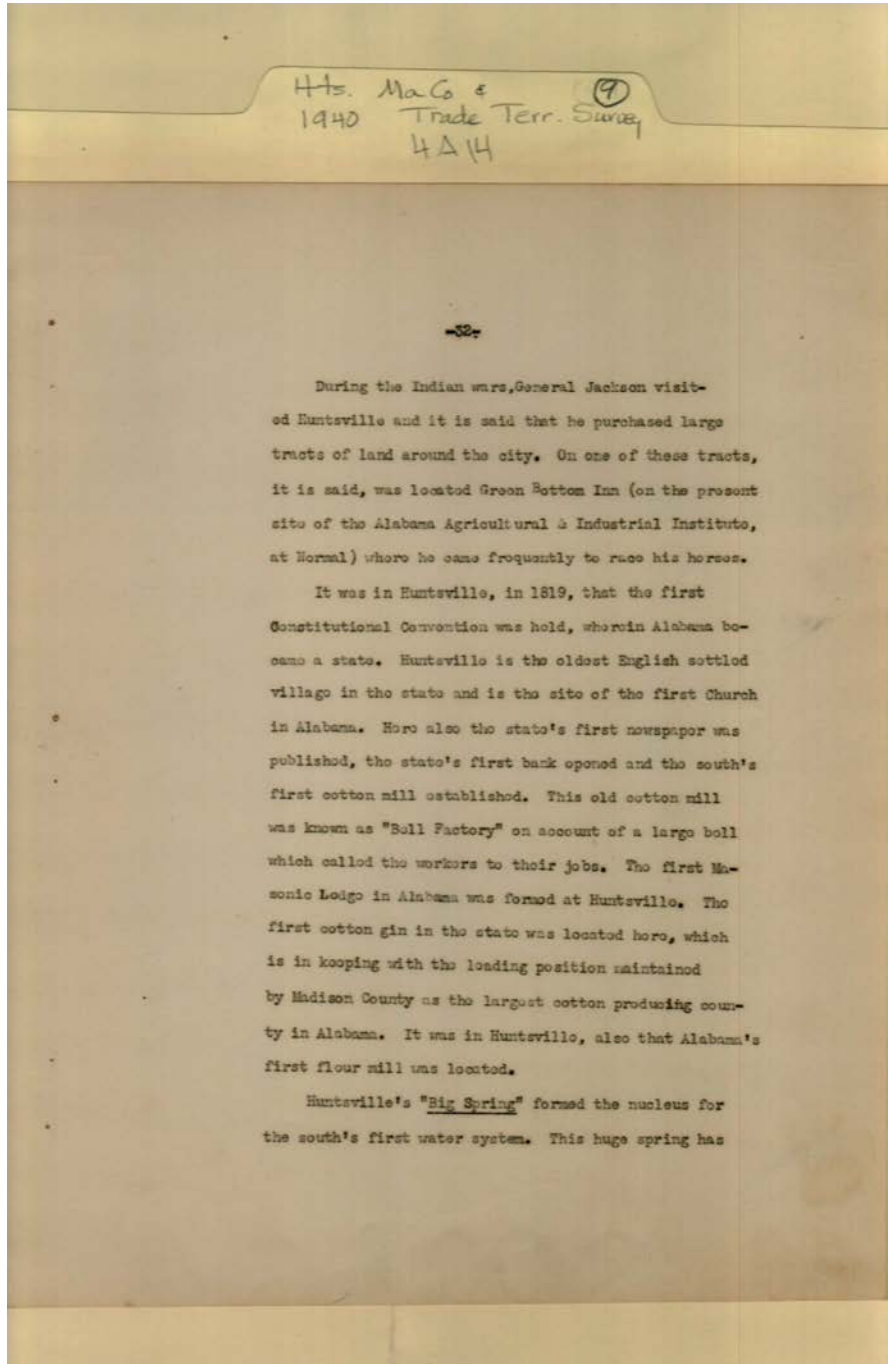
Historic Places

**Places:**

Huntsville, AL

**Types:**

booklet



**Names:**

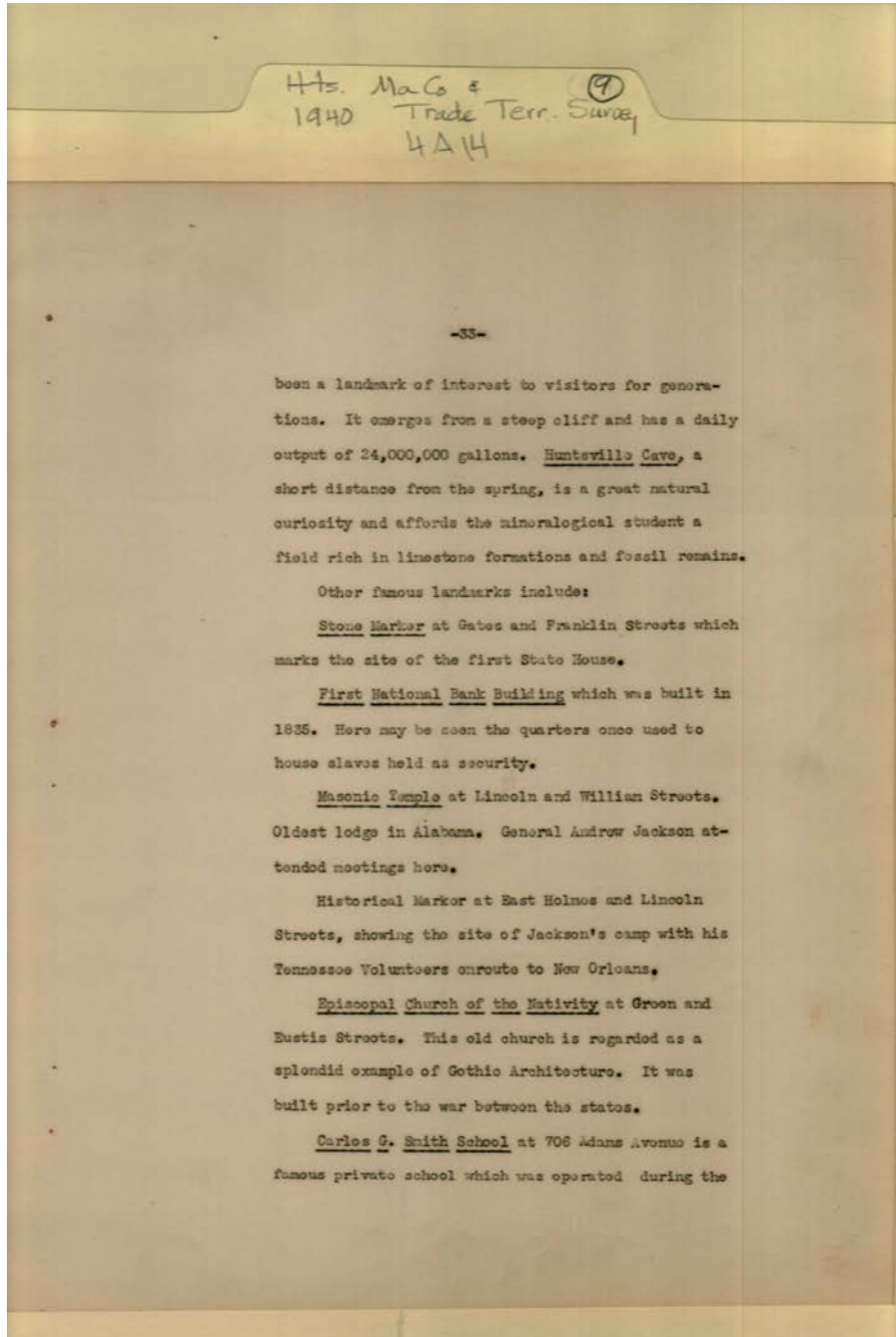
Historic Places

**Places:**

Huntsville, AL

**Types:**

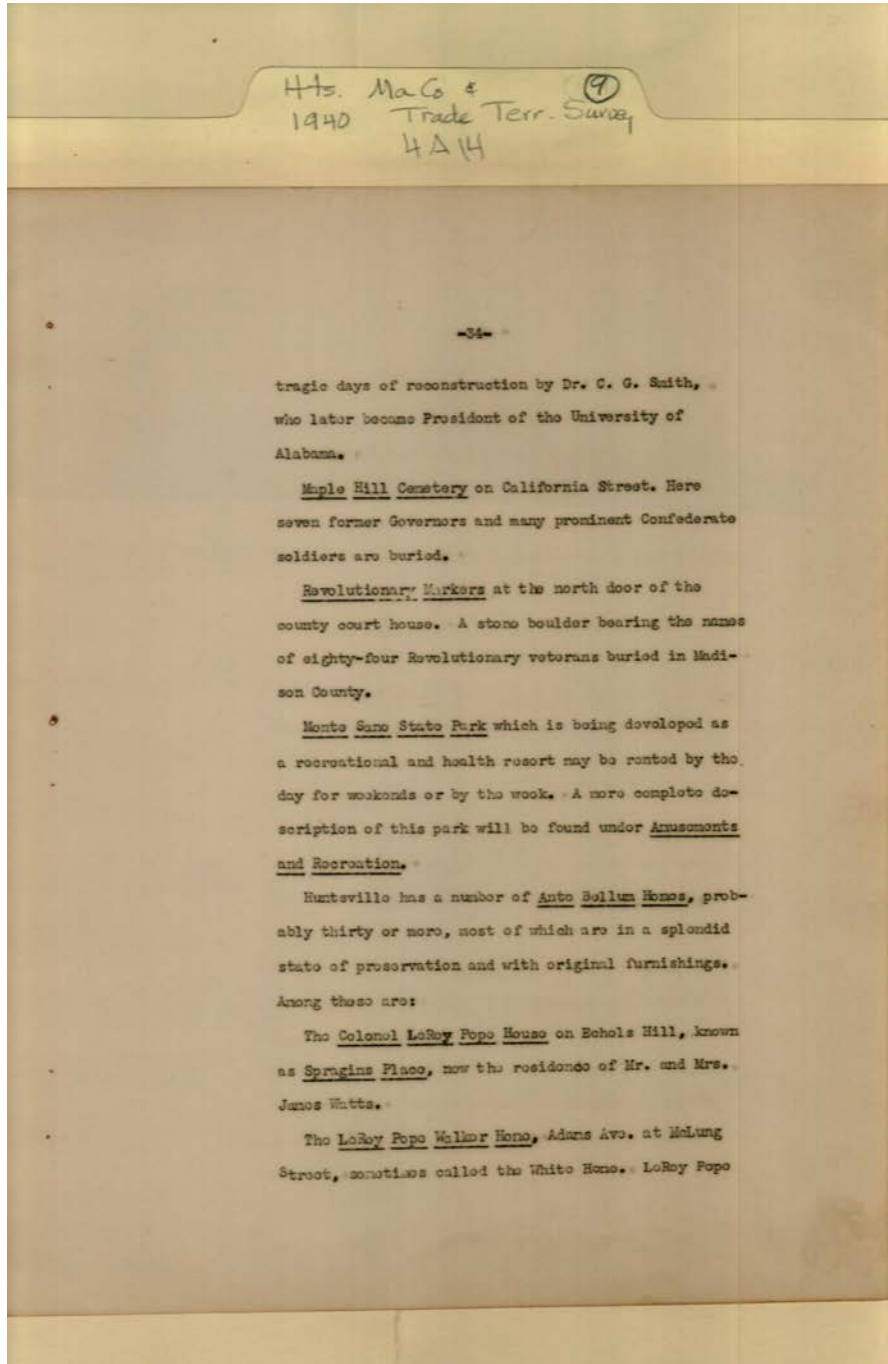
booklet



**Names:**  
Tourism

**Places:**  
Huntsville, AL

**Types:**  
booklet

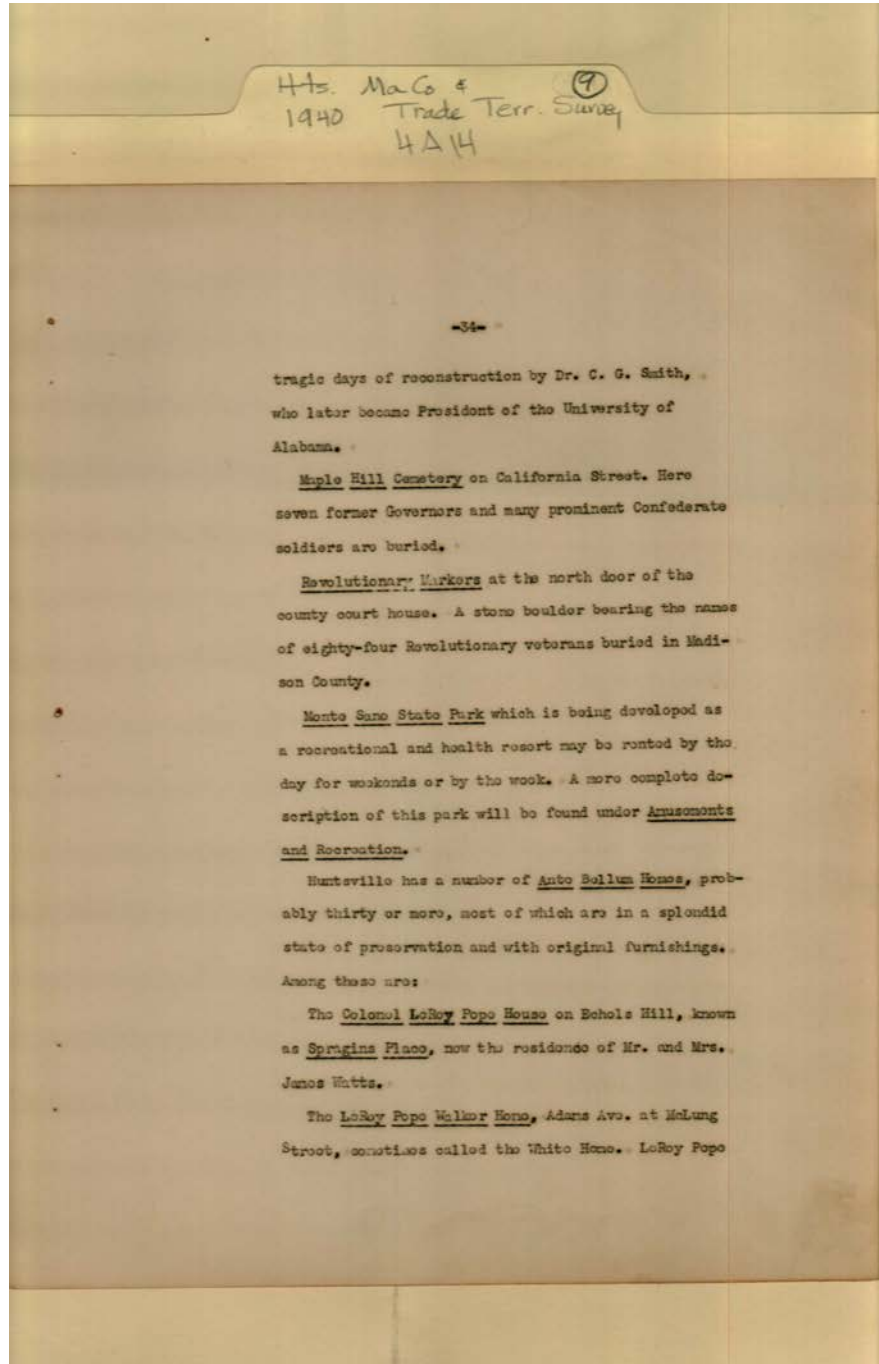


**Names:**  
Tourism

**Places:**  
Huntsville, AL

**Types:**  
booklet

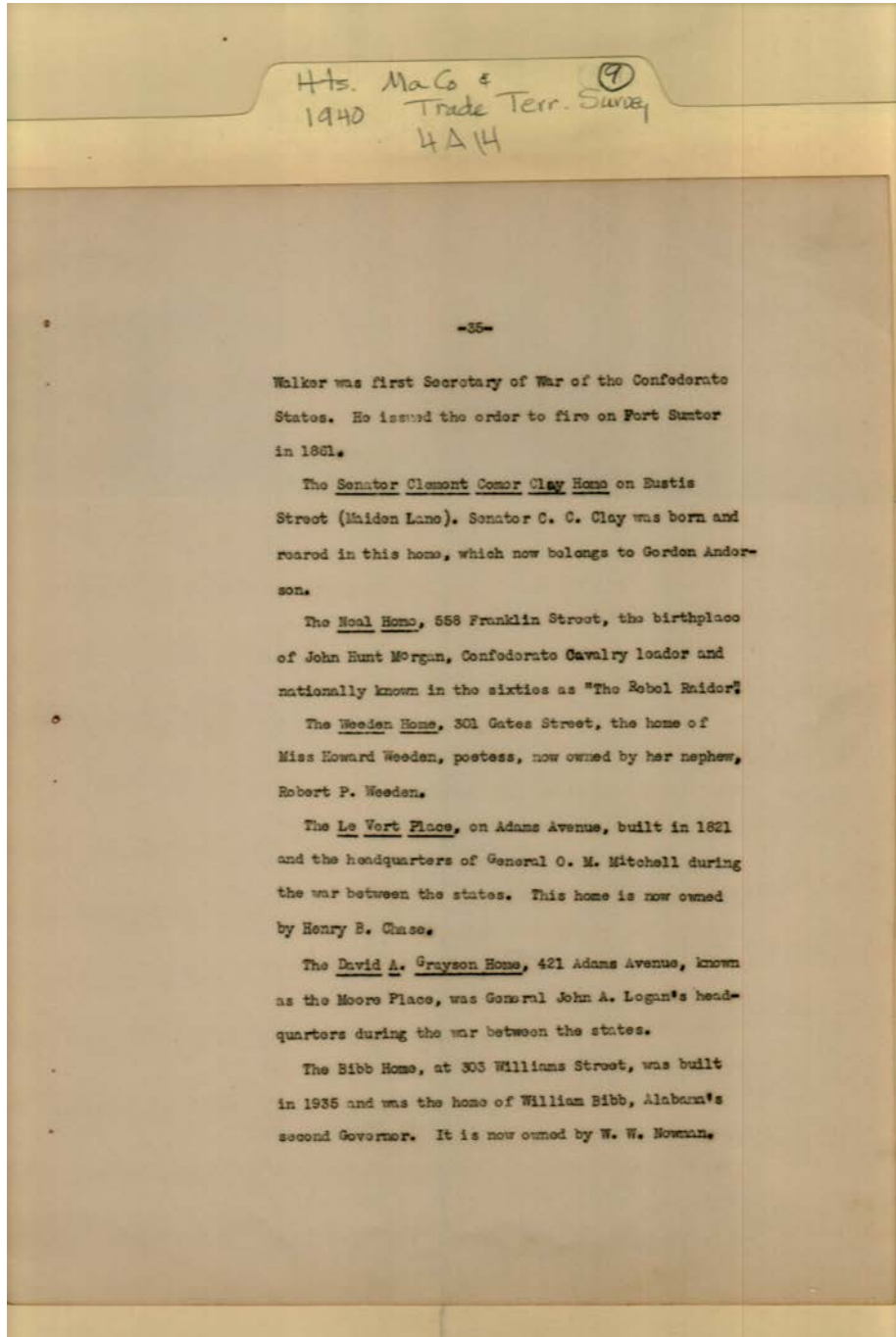




**Names:**  
Tourism

**Places:**  
Huntsville, AL

**Types:**  
booklet



**Names:**

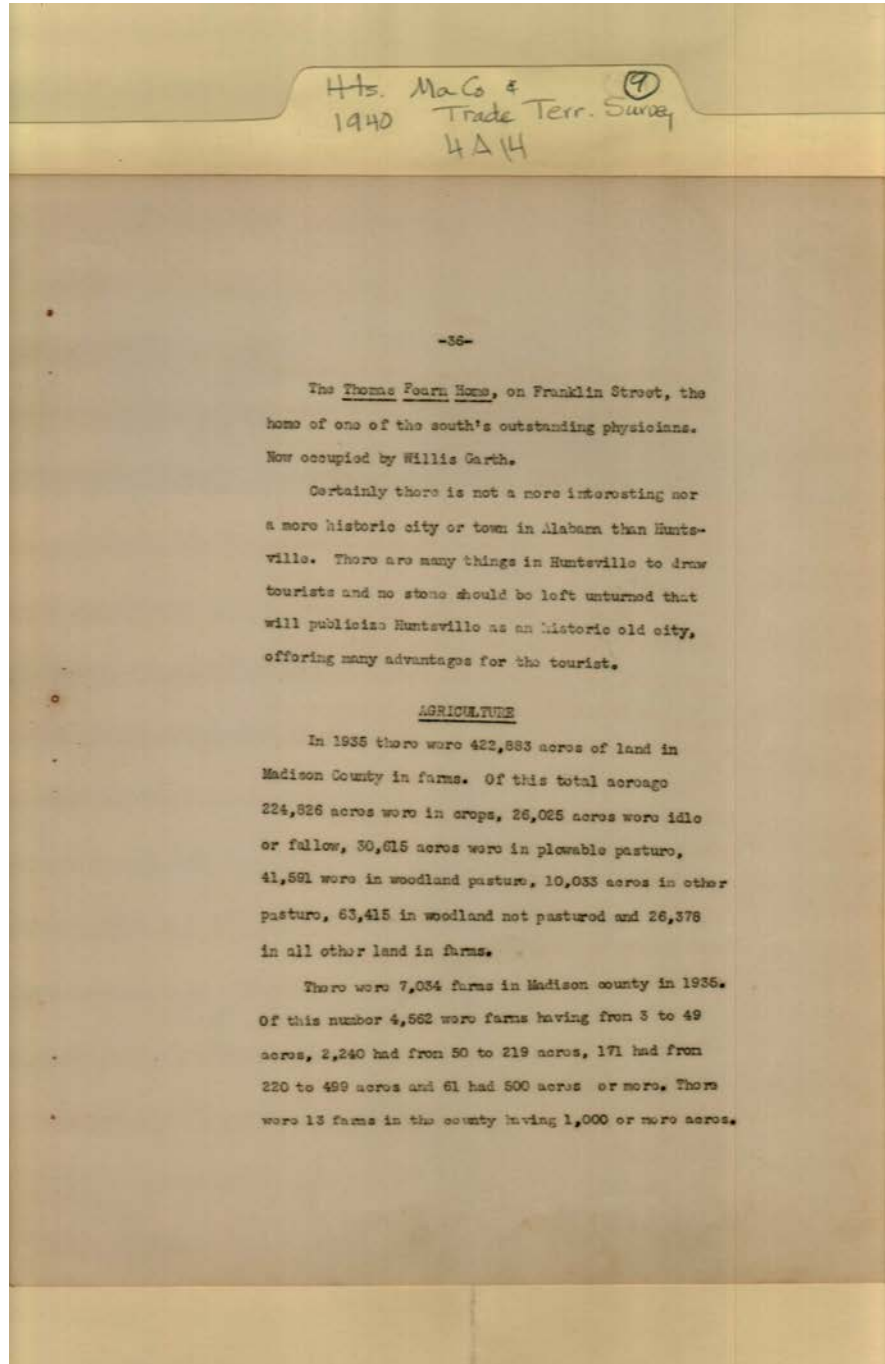
Tourism

**Places:**

Huntsville, AL

**Types:**

booklet



**Names:**

Agriculture

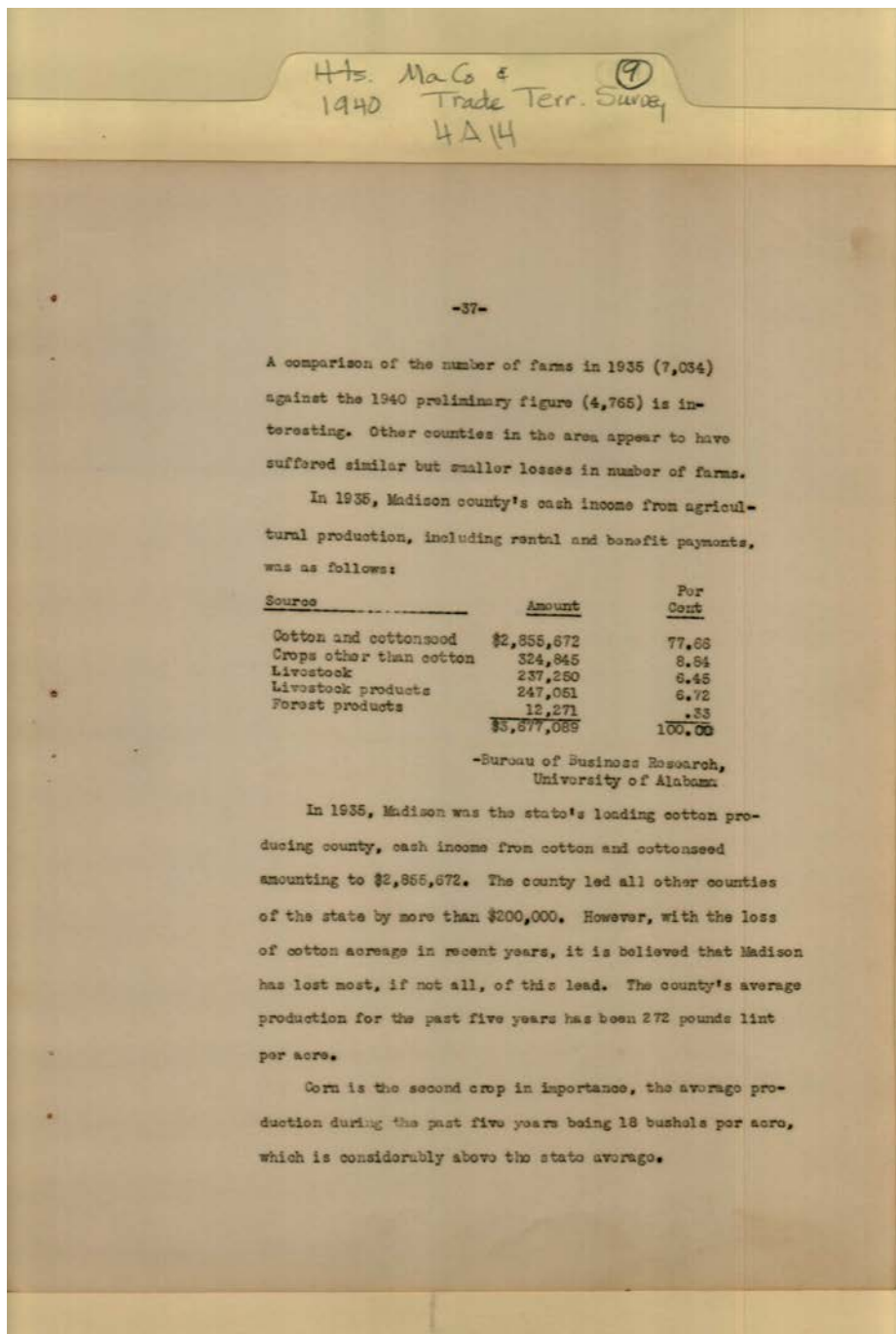
Tourism

**Places:**

Huntsville, AL

**Types:**

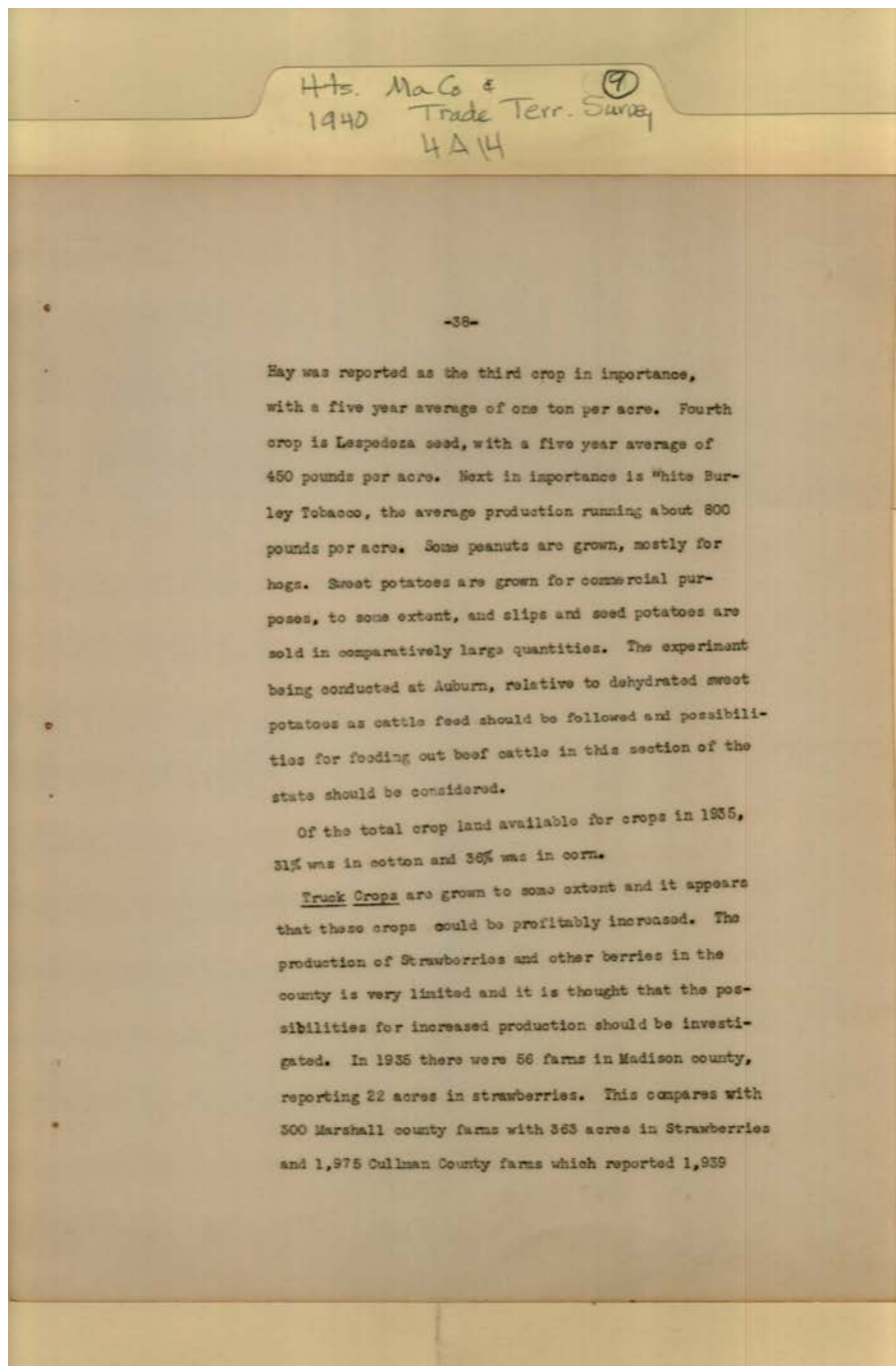
booklet



**Names:**  
Agriculture

**Places:**  
Huntsville, AL

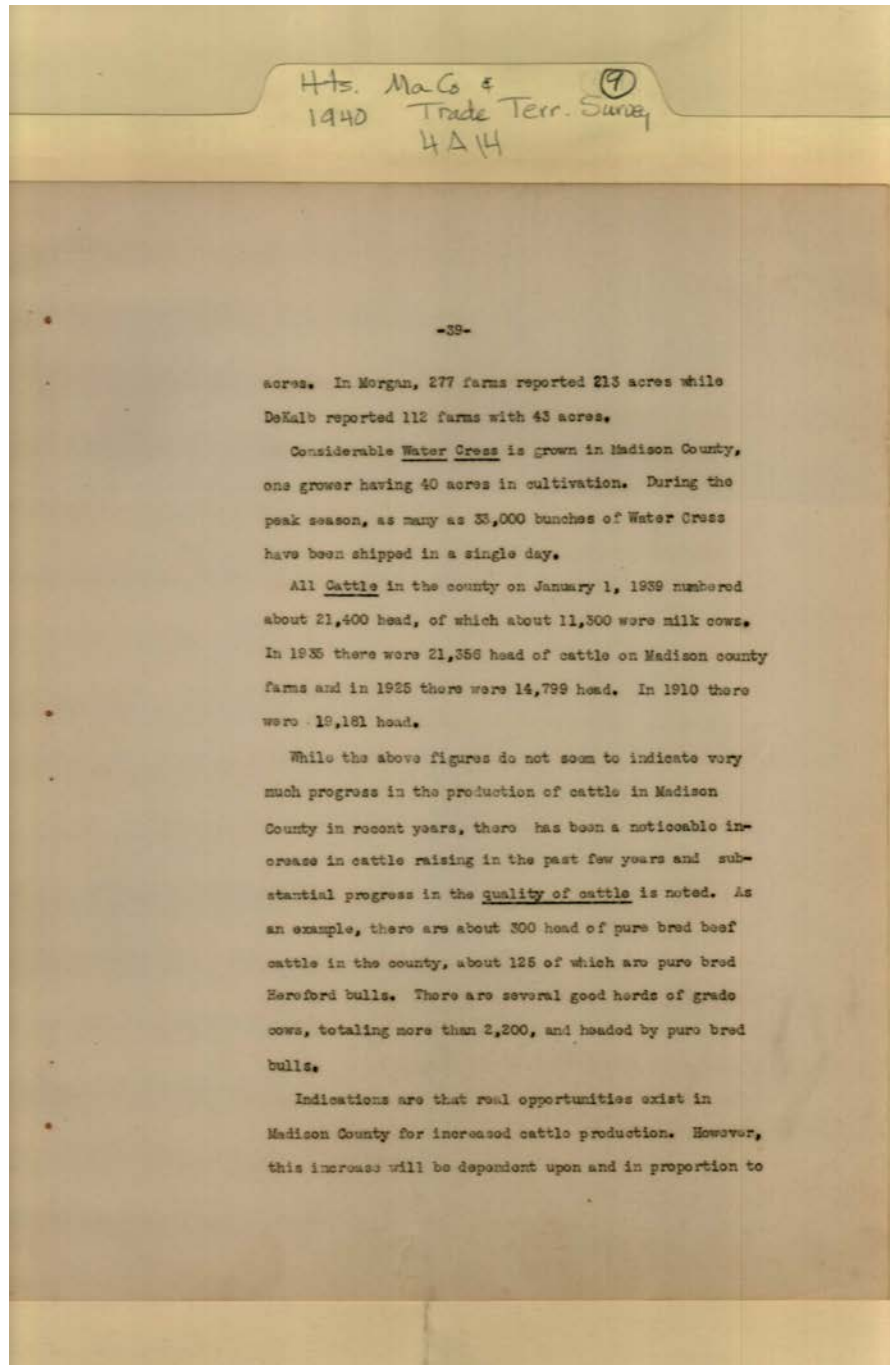
**Types:**  
booklet



**Names:**  
Agriculture

**Places:**  
Huntsville, AL

**Types:**  
booklet

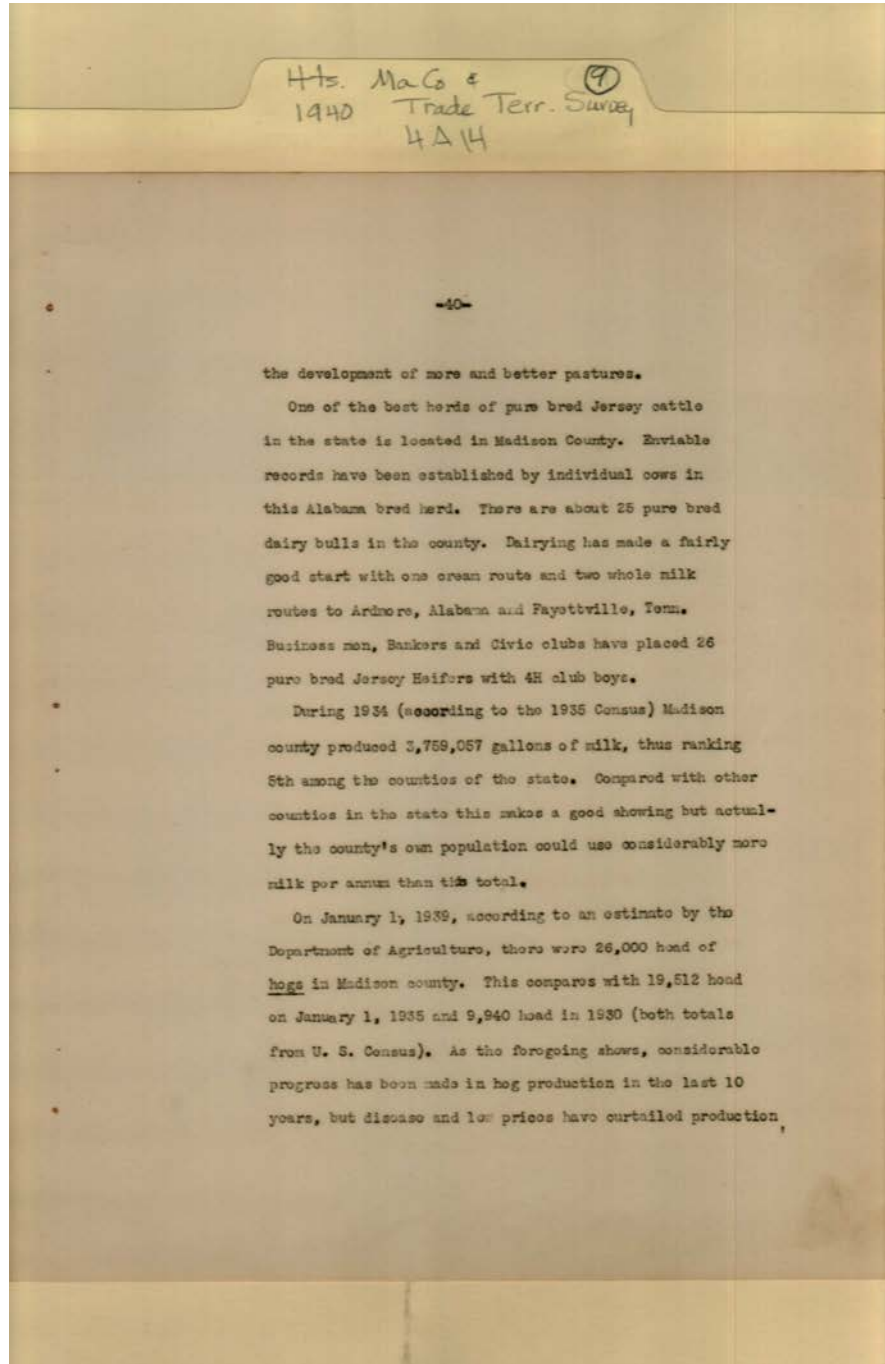


**Names:**  
Agriculture

**Places:**  
Huntsville, AL

**Types:**  
booklet

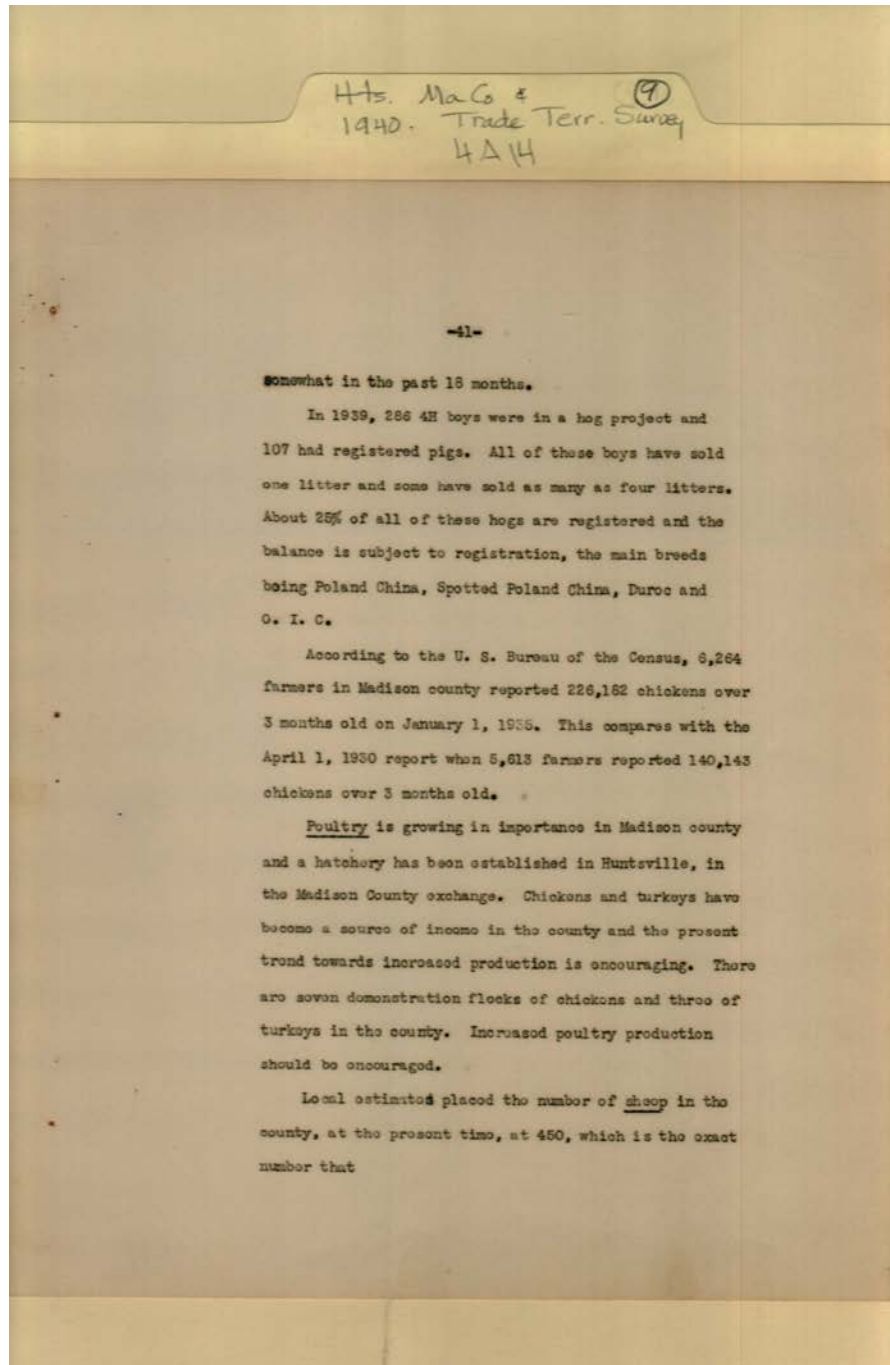




**Names:**  
Agriculture

**Places:**  
Huntsville, AL

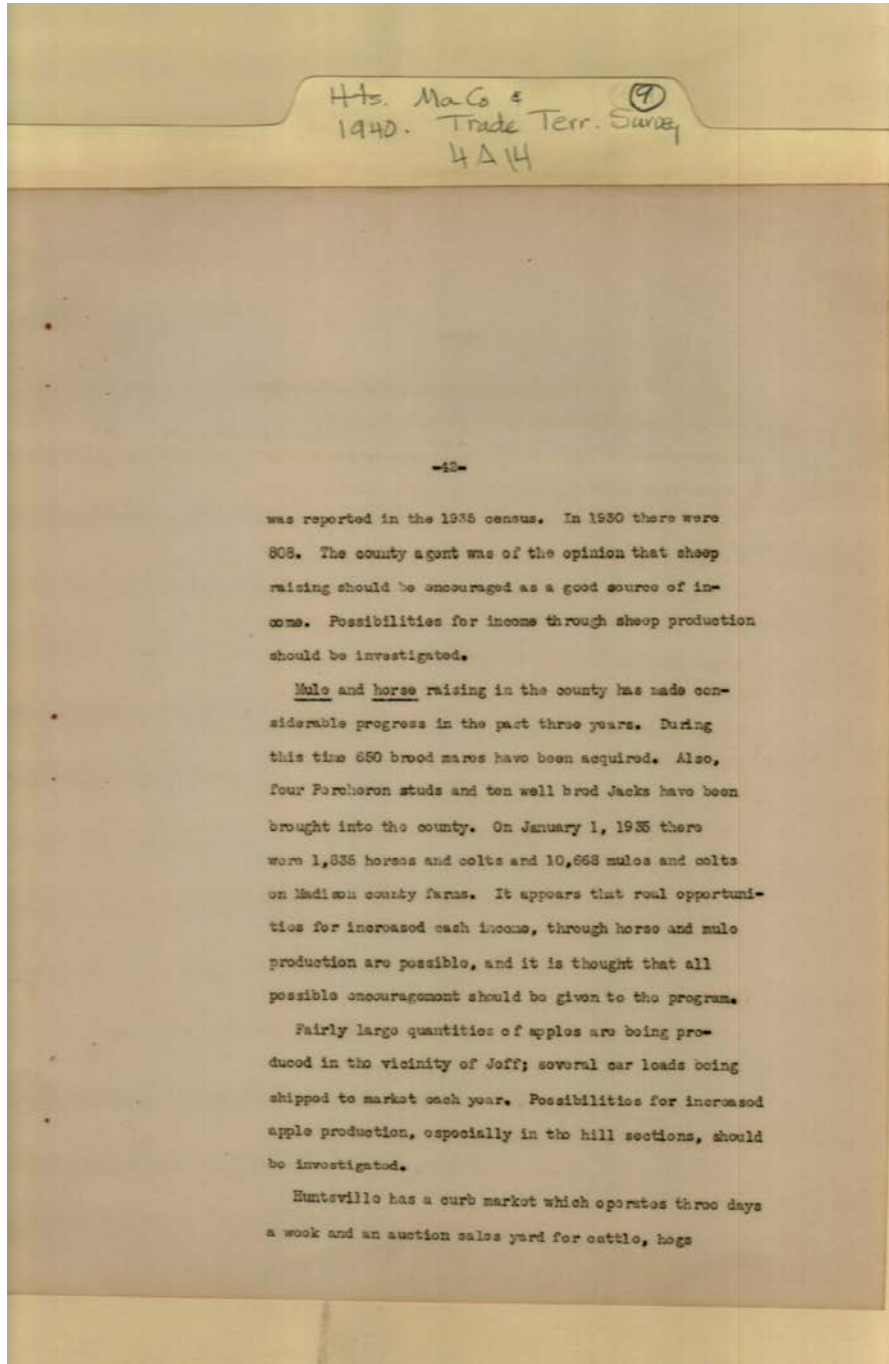
**Types:**  
booklet



**Names:**  
Agriculture

**Places:**  
Huntsville, AL

**Types:**  
booklet



**Names:**

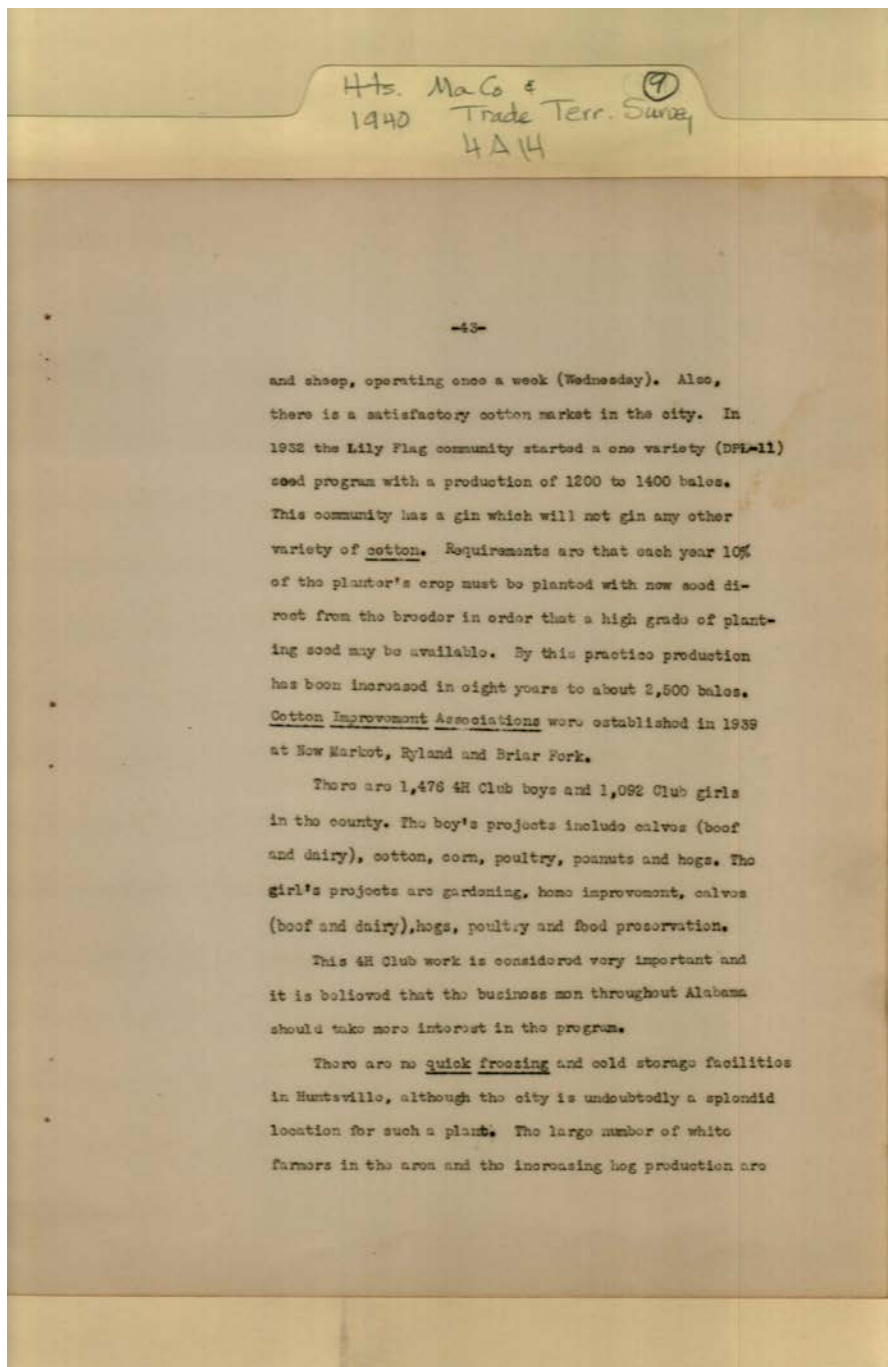
Agriculture

**Places:**

Huntsville, AL

**Types:**

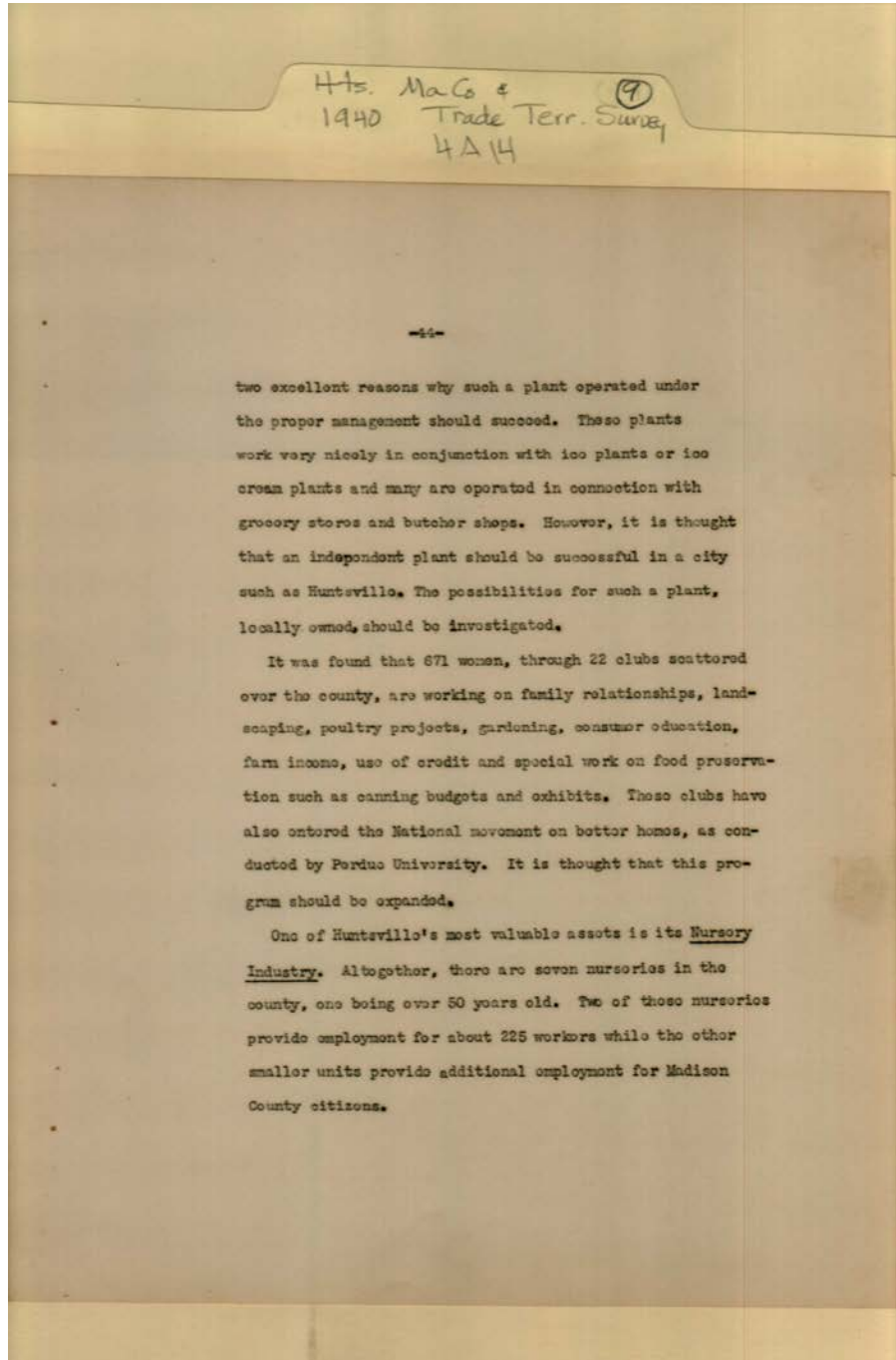
booklet



**Names:**  
Agriculture

**Places:**  
Huntsville, AL

**Types:**  
booklet



**Names:**

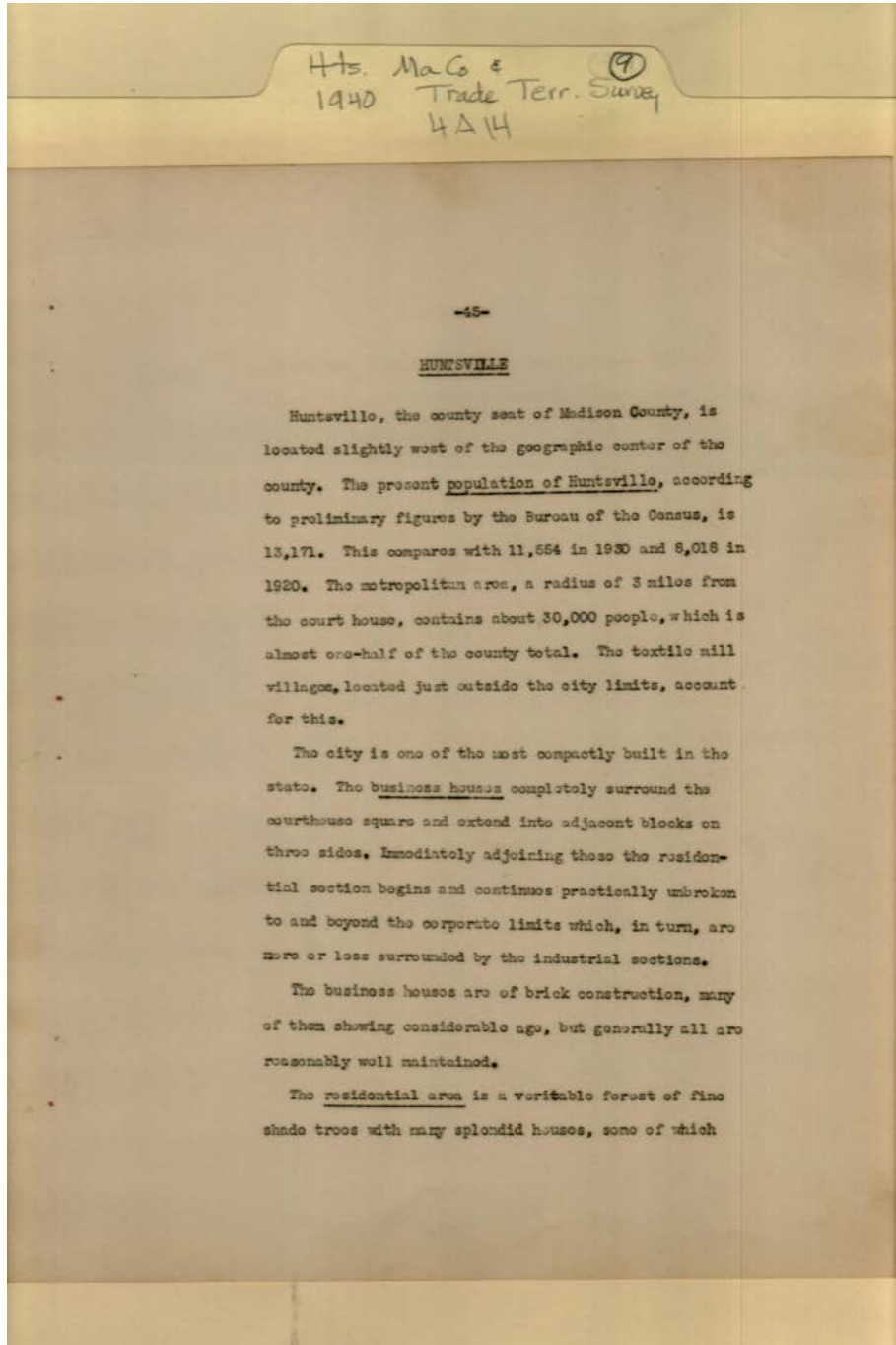
Agriculture

**Places:**

Huntsville, AL

**Types:**

booklet



**Names:**

Survey of Huntsville  
City

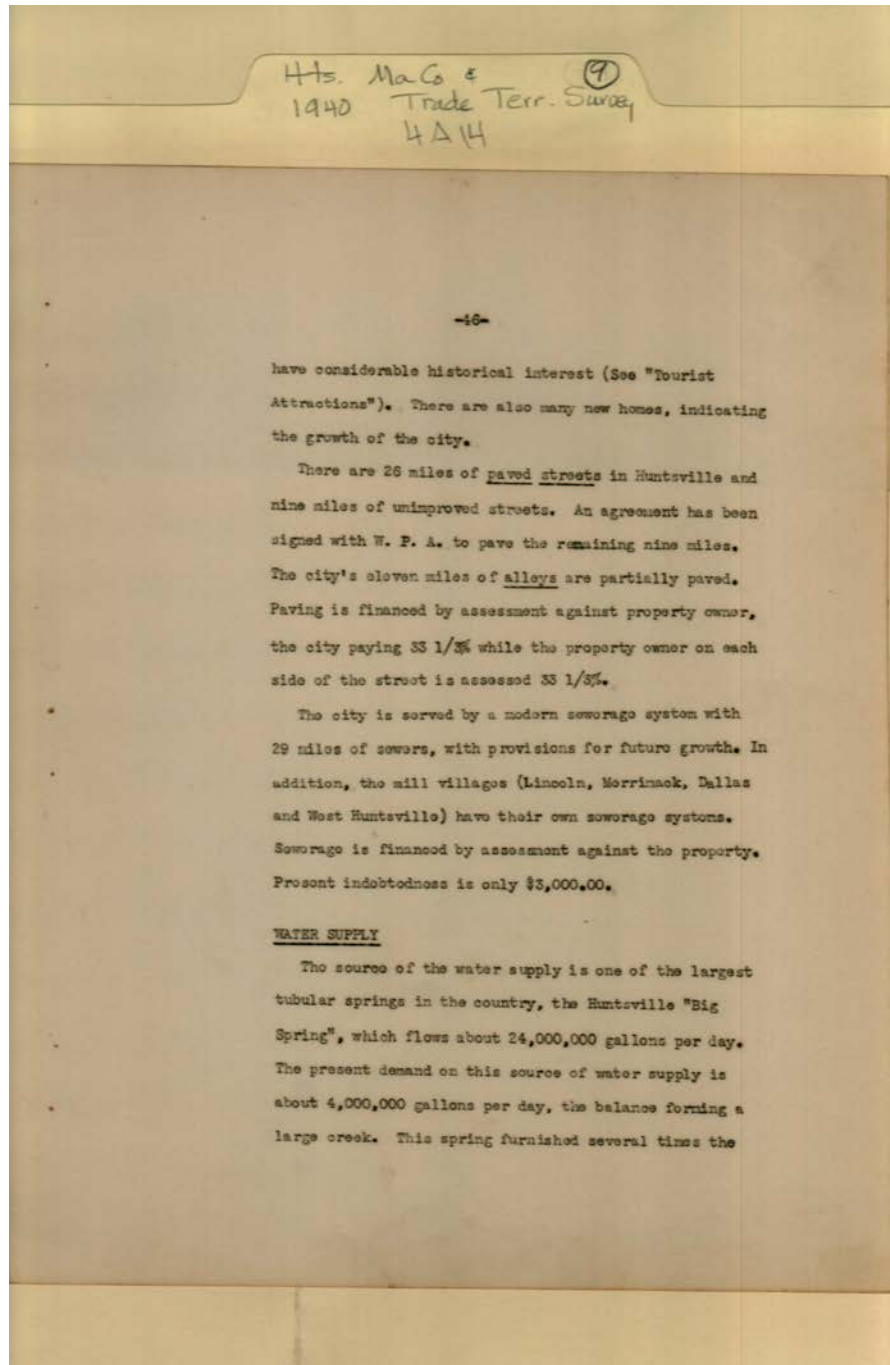
**Places:**

Huntsville, AL

**Types:**

booklet





**Names:**

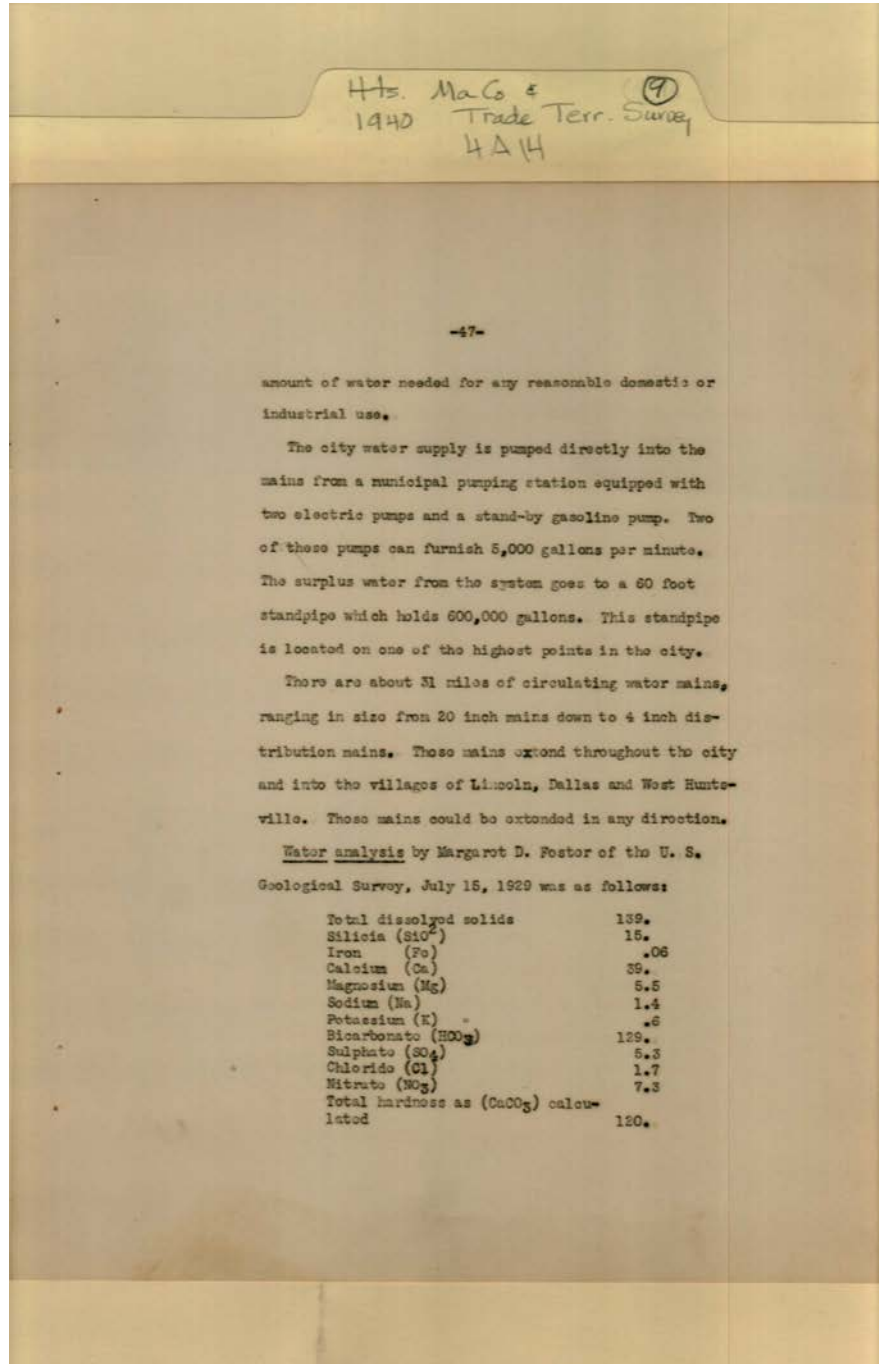
Water Supply

**Places:**

Huntsville, AL

**Types:**

booklet



**Names:**

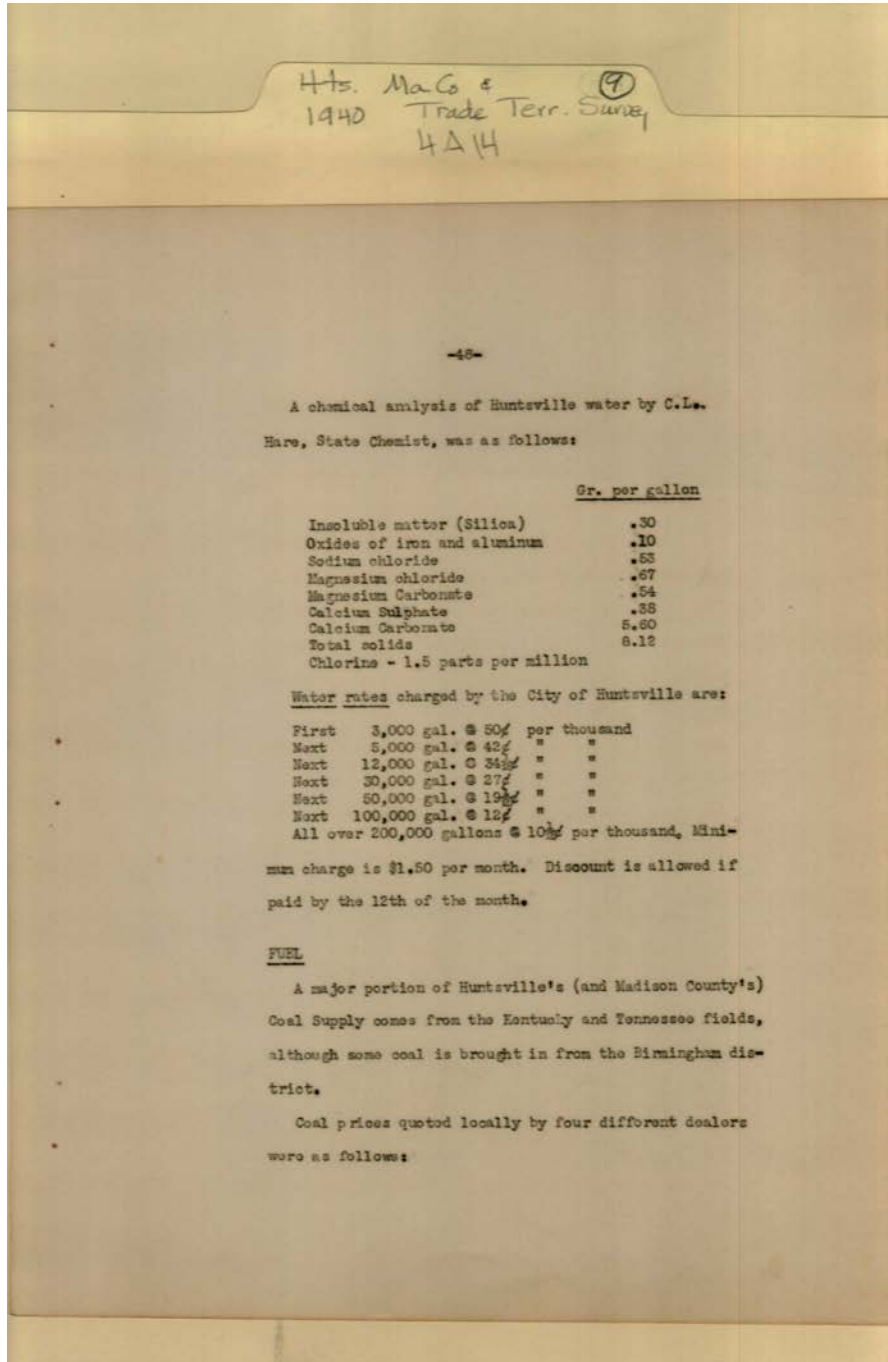
Water Supply

**Places:**

Huntsville, AL

**Types:**

booklet



**Names:**

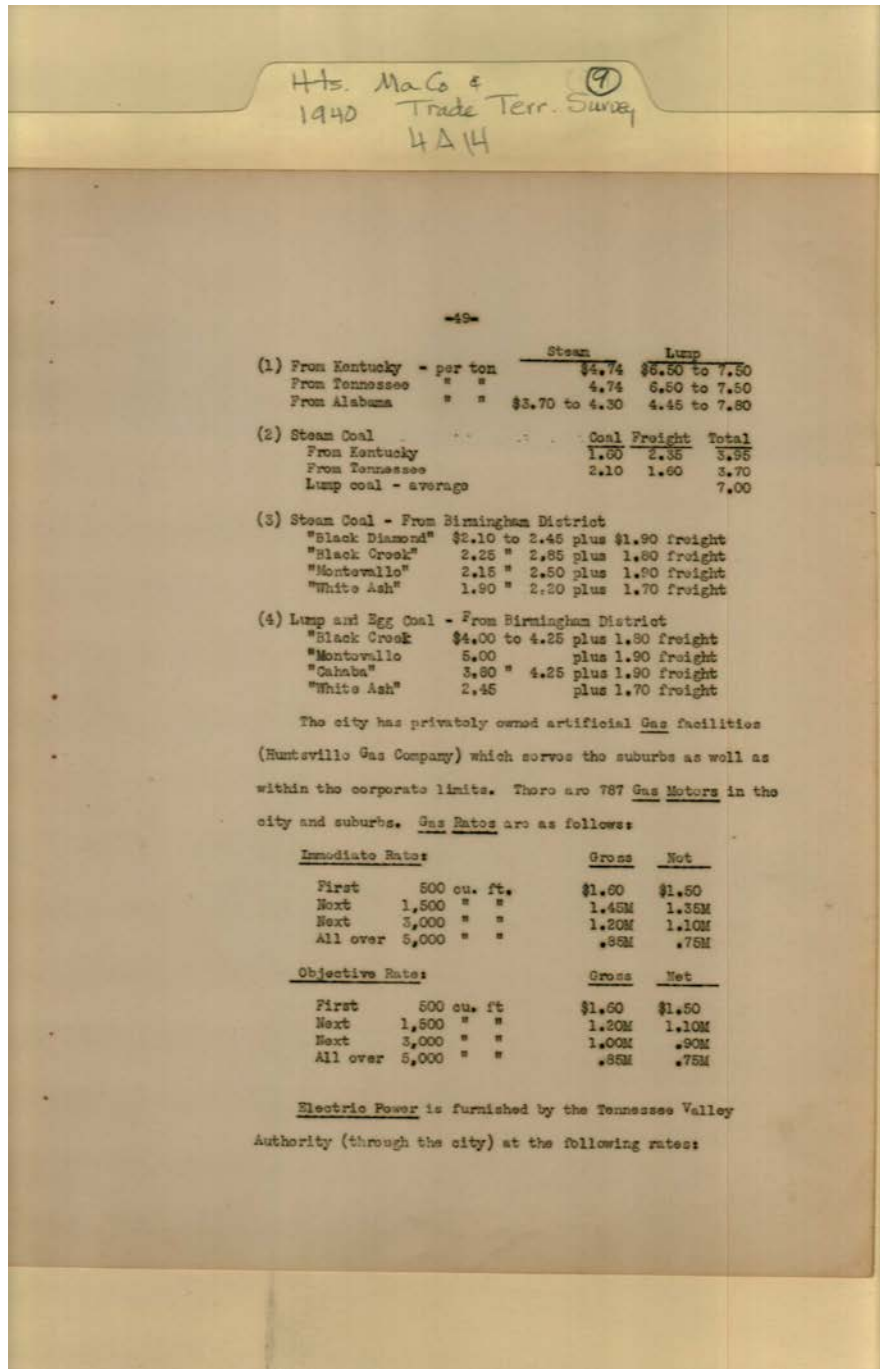
Fuel

**Places:**

Huntsville, AL

**Types:**

booklet



**Names:**

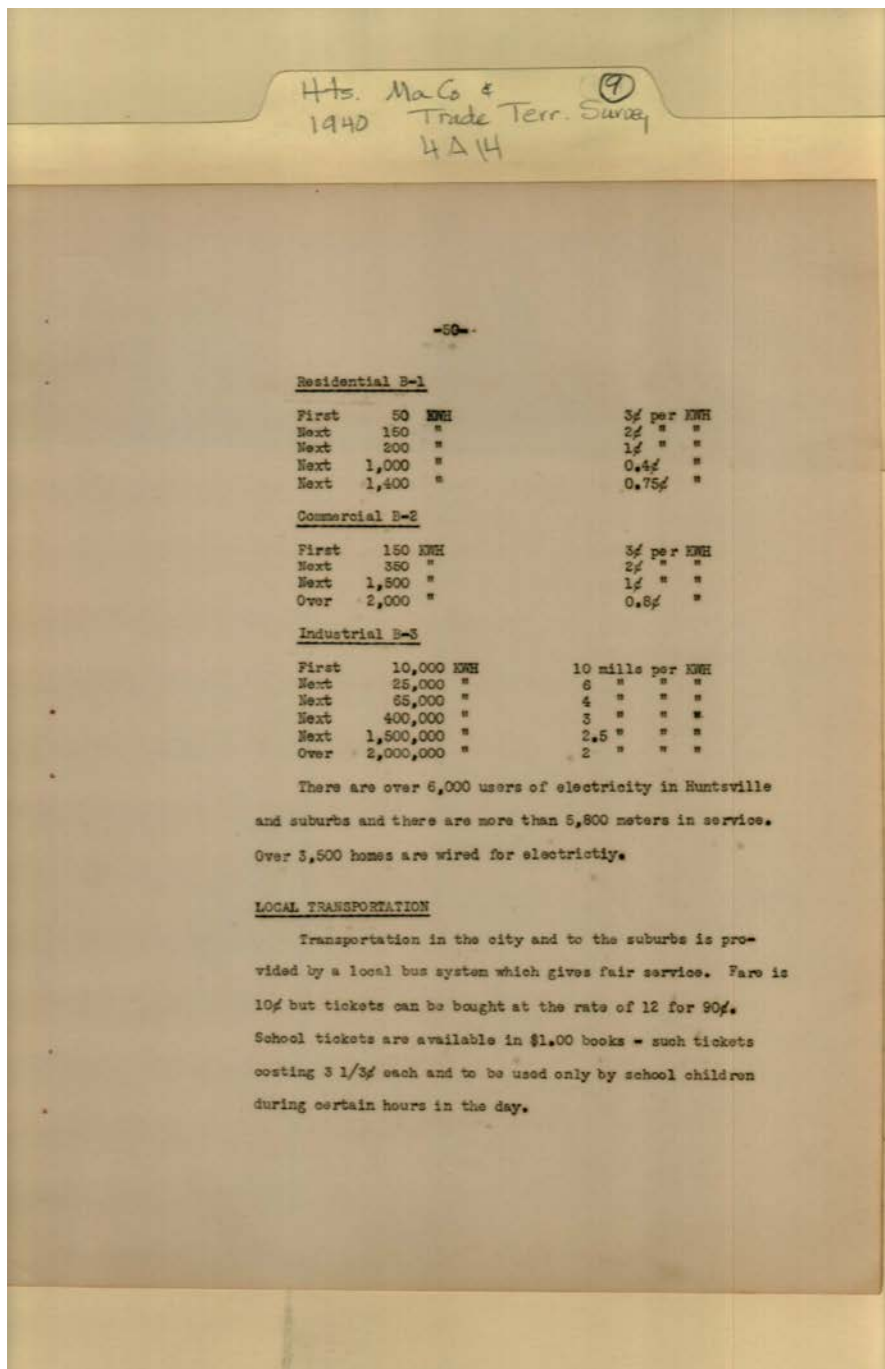
Fuel

**Places:**

Huntsville, AL

**Types:**

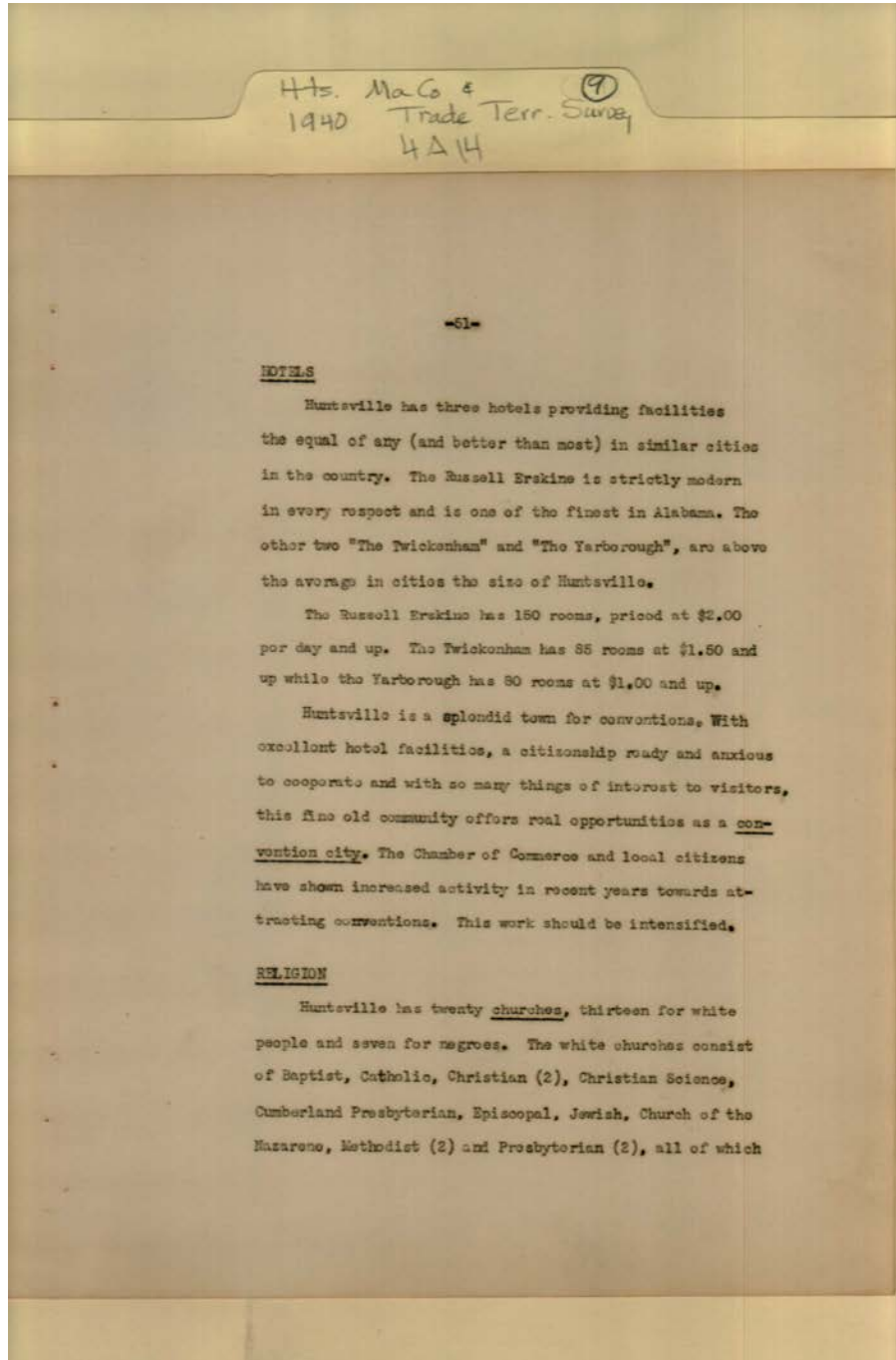
booklet



**Names:**  
 Transportation

**Places:**  
 Huntsville, AL

**Types:**  
 booklet



**Names:**

Churches

Hotels

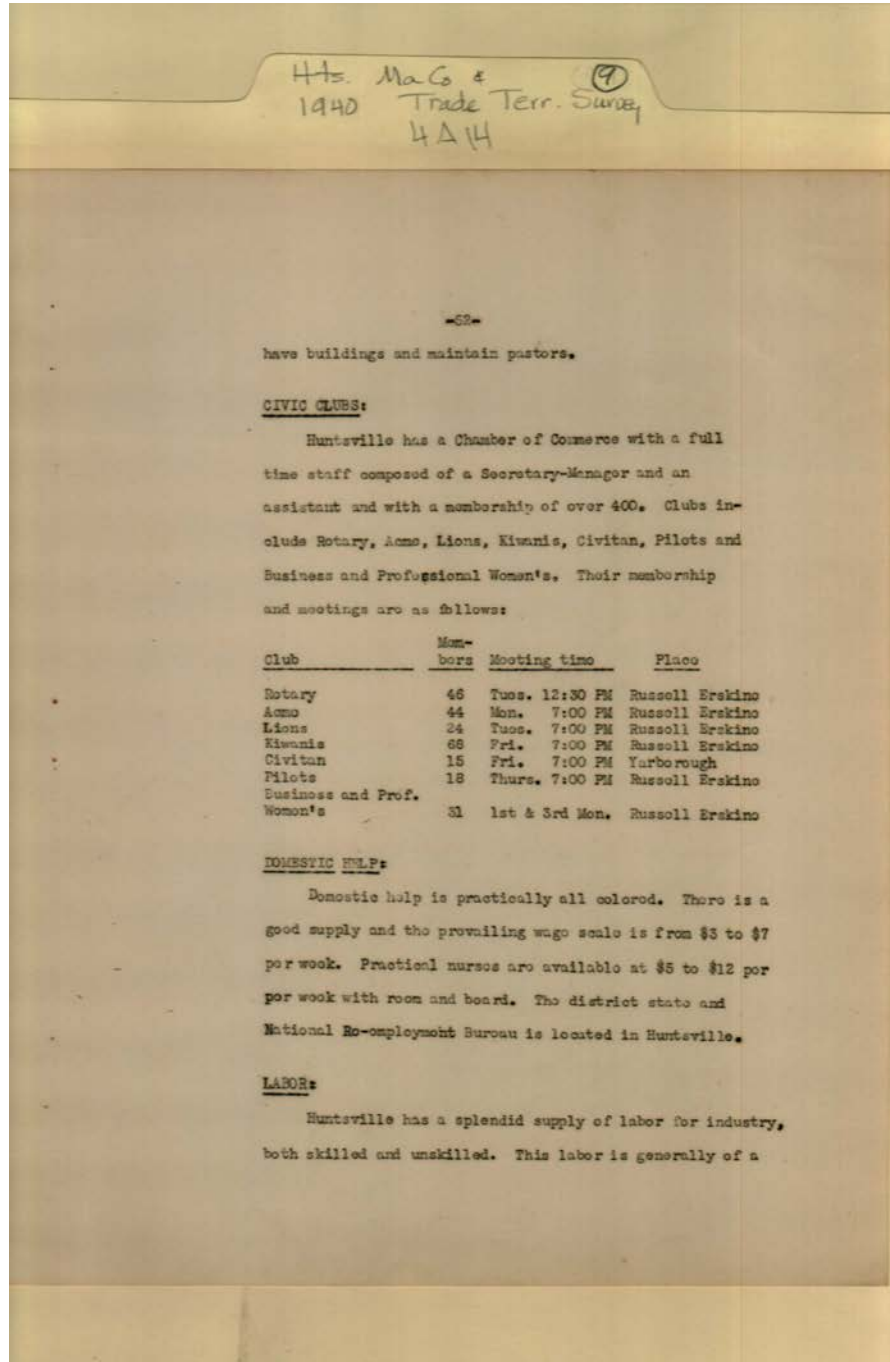
**Places:**

Huntsville, AL

**Types:**

booklet





**Names:**

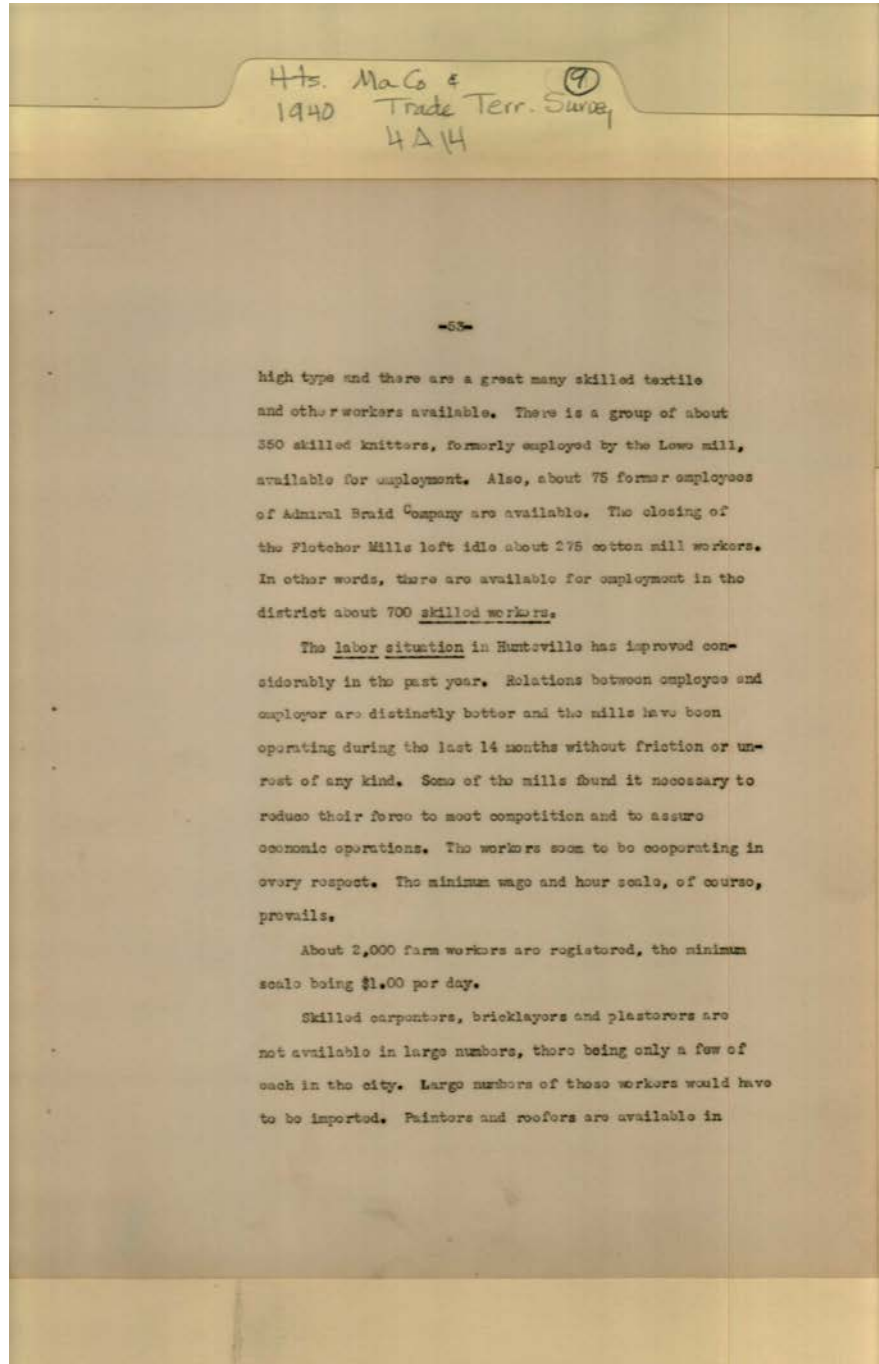
Civic Club

**Places:**

Huntsville, AL

**Types:**

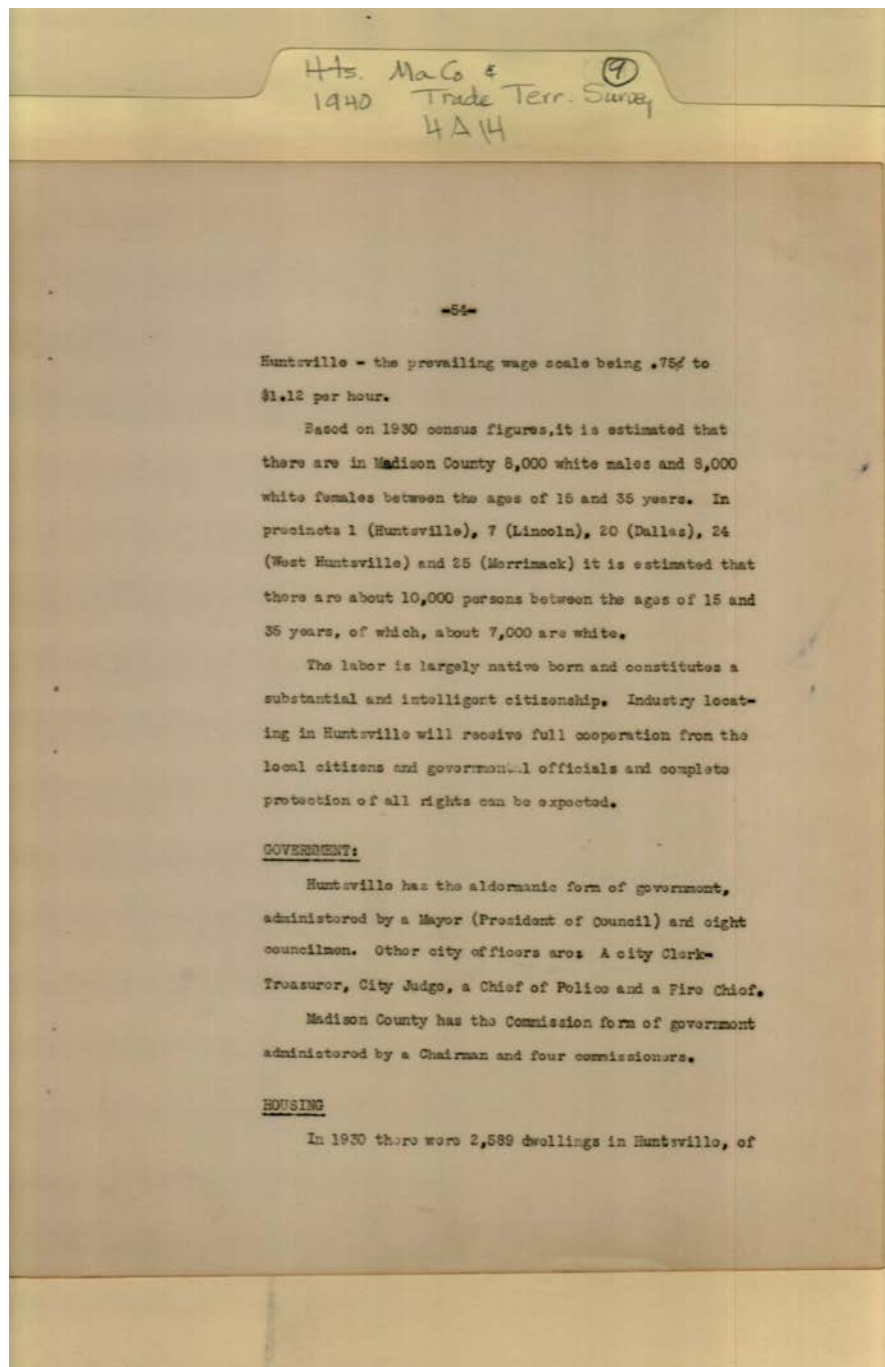
booklet



**Names:**  
Labor

**Places:**  
Huntsville, AL

**Types:**  
booklet



**Names:**

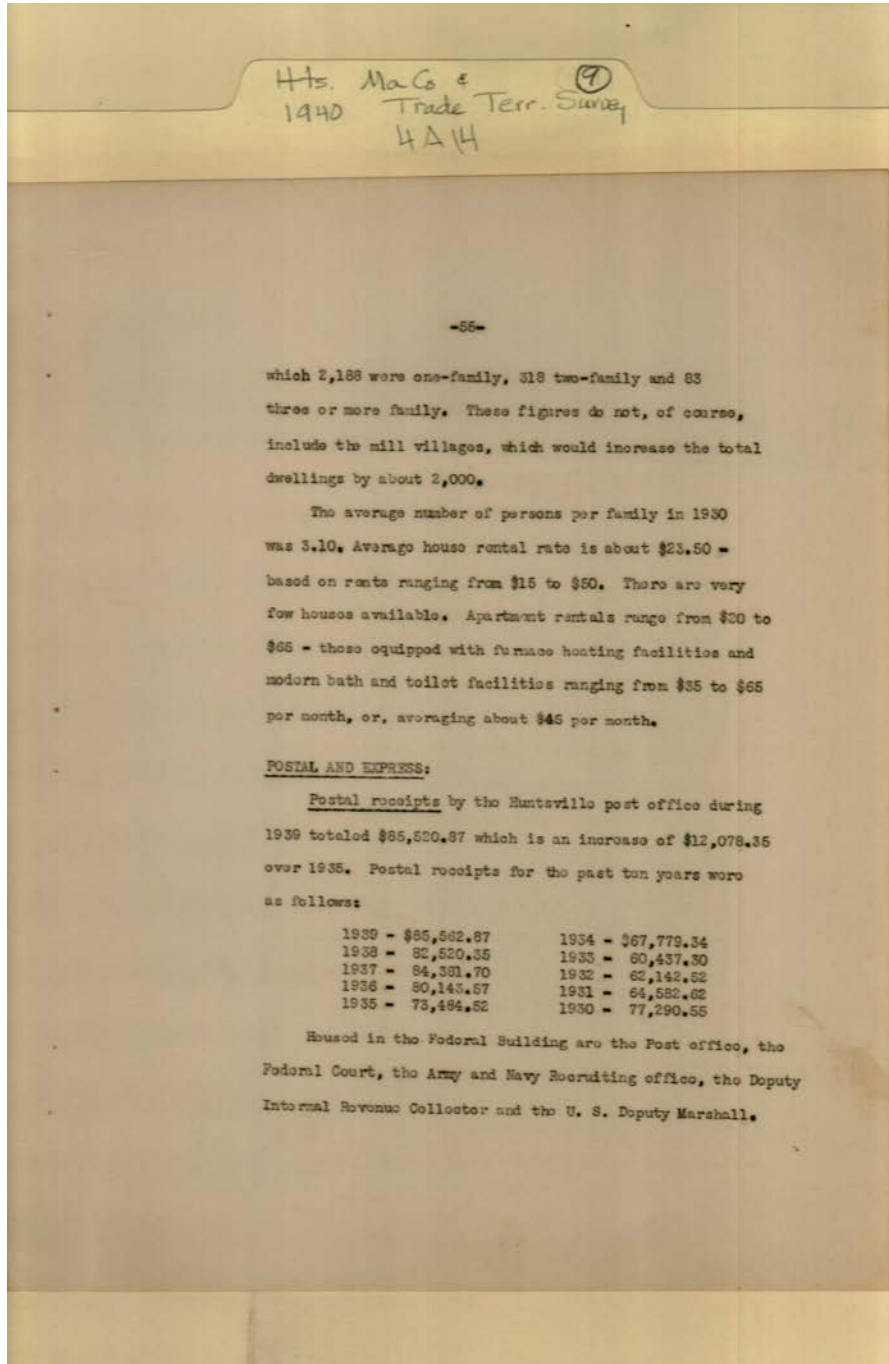
Government

**Places:**

Huntsville, AL

**Types:**

booklet



**Names:**

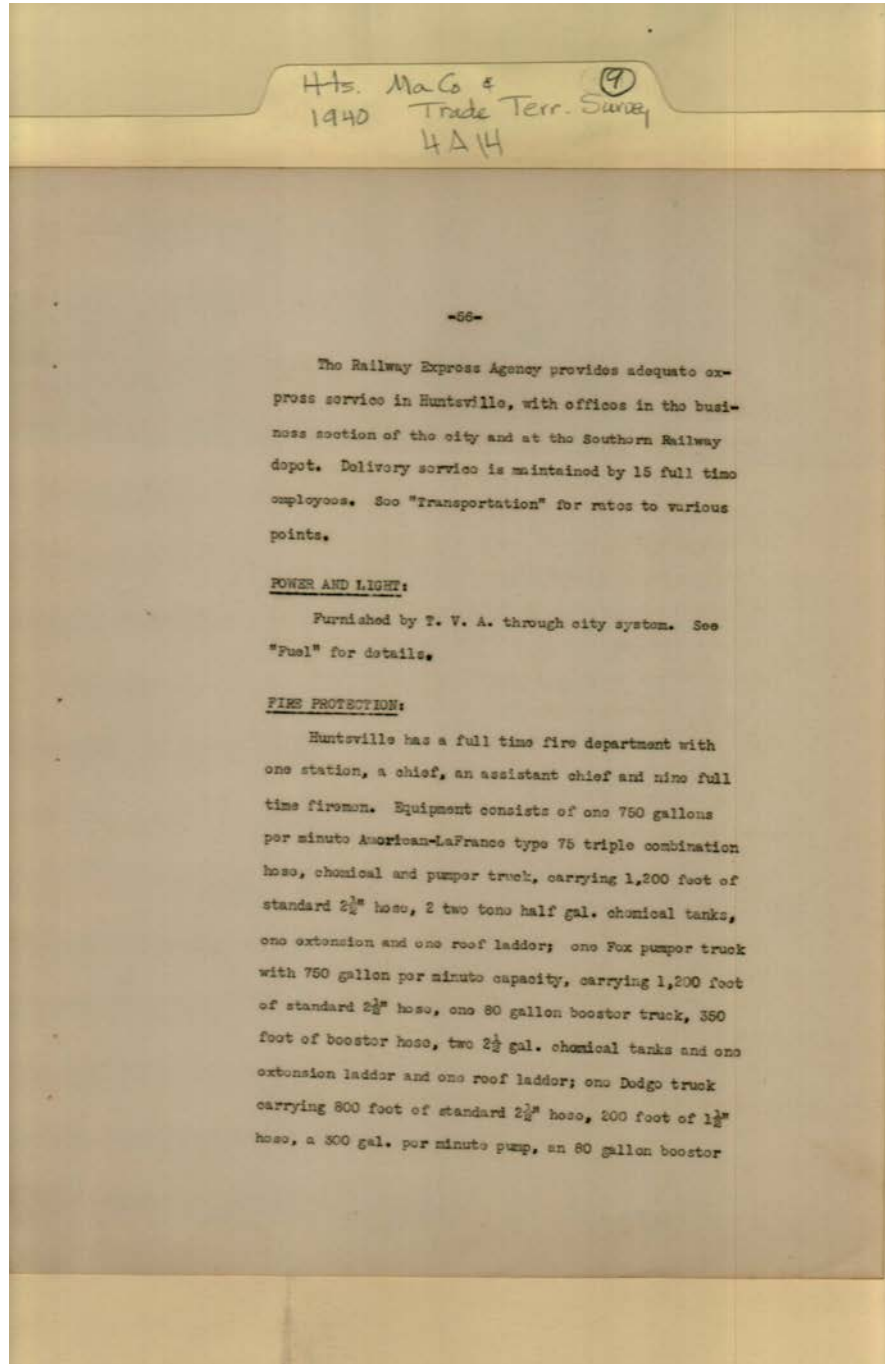
Postal and Express

**Places:**

Huntsville, AL

**Types:**

booklet



**Names:**

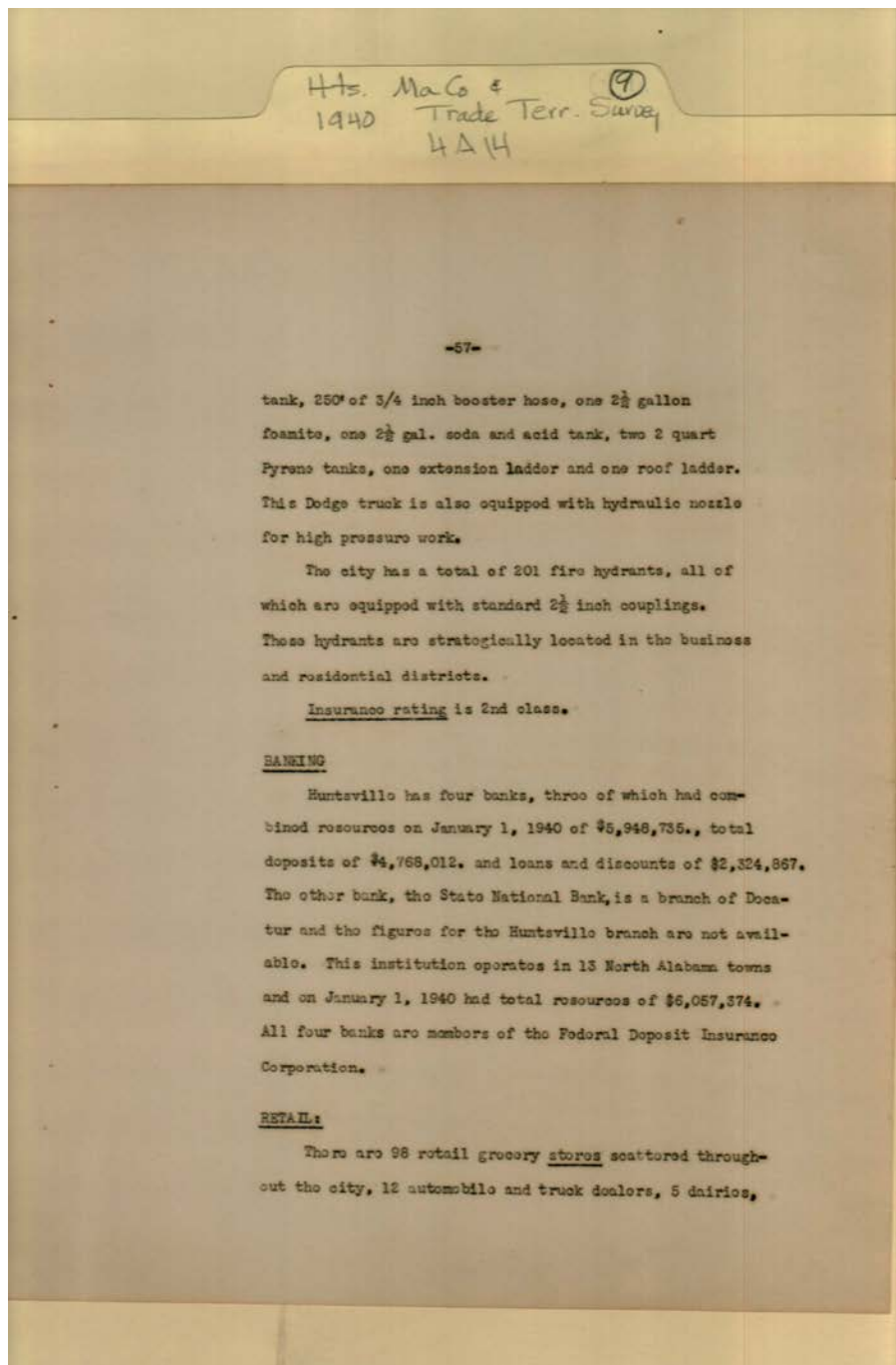
Fire Protection

**Places:**

Huntsville, AL

**Types:**

booklet

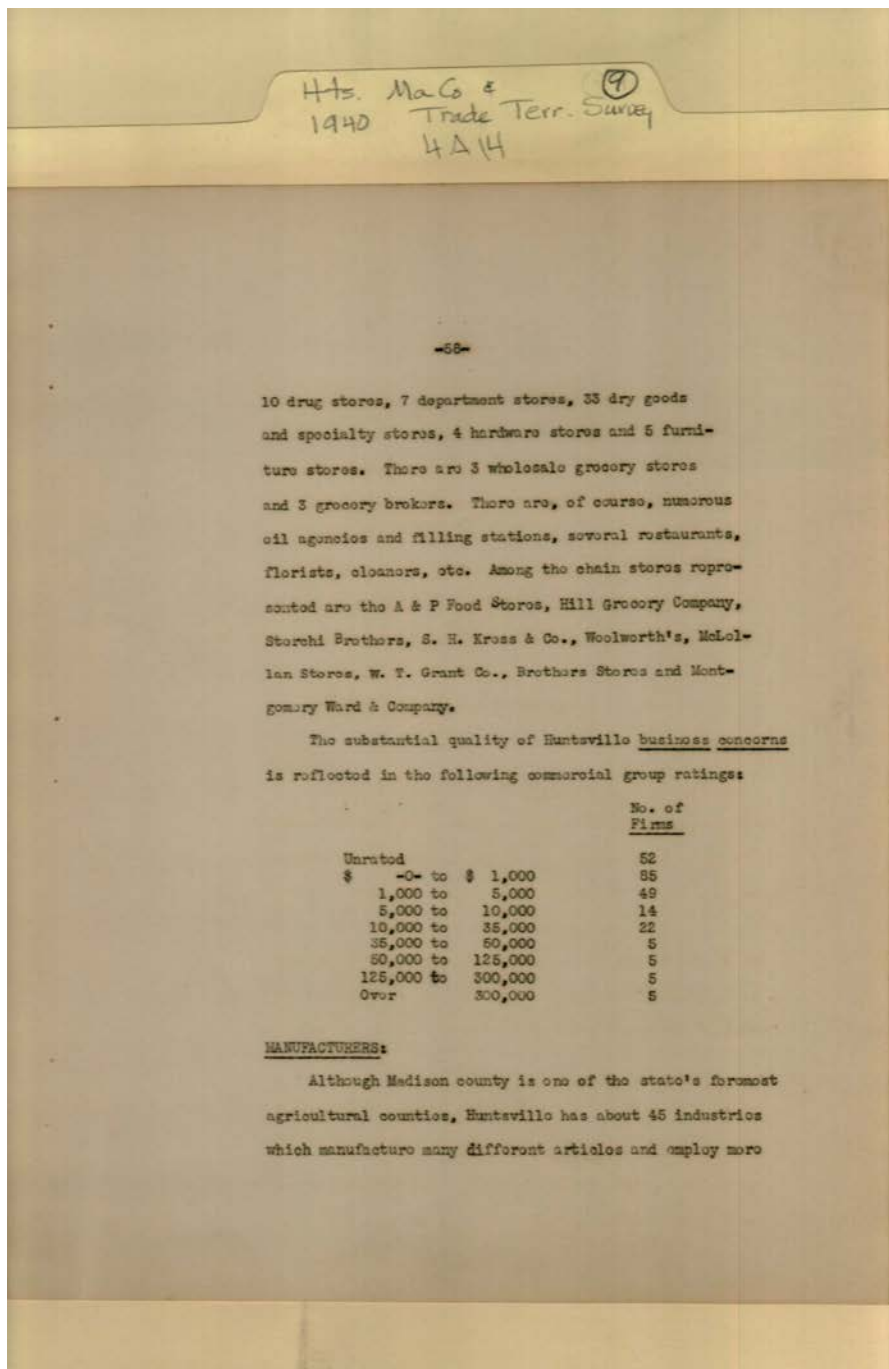


**Names:**  
Banking and Retail

**Places:**  
Huntsville, AL

**Types:**  
booklet

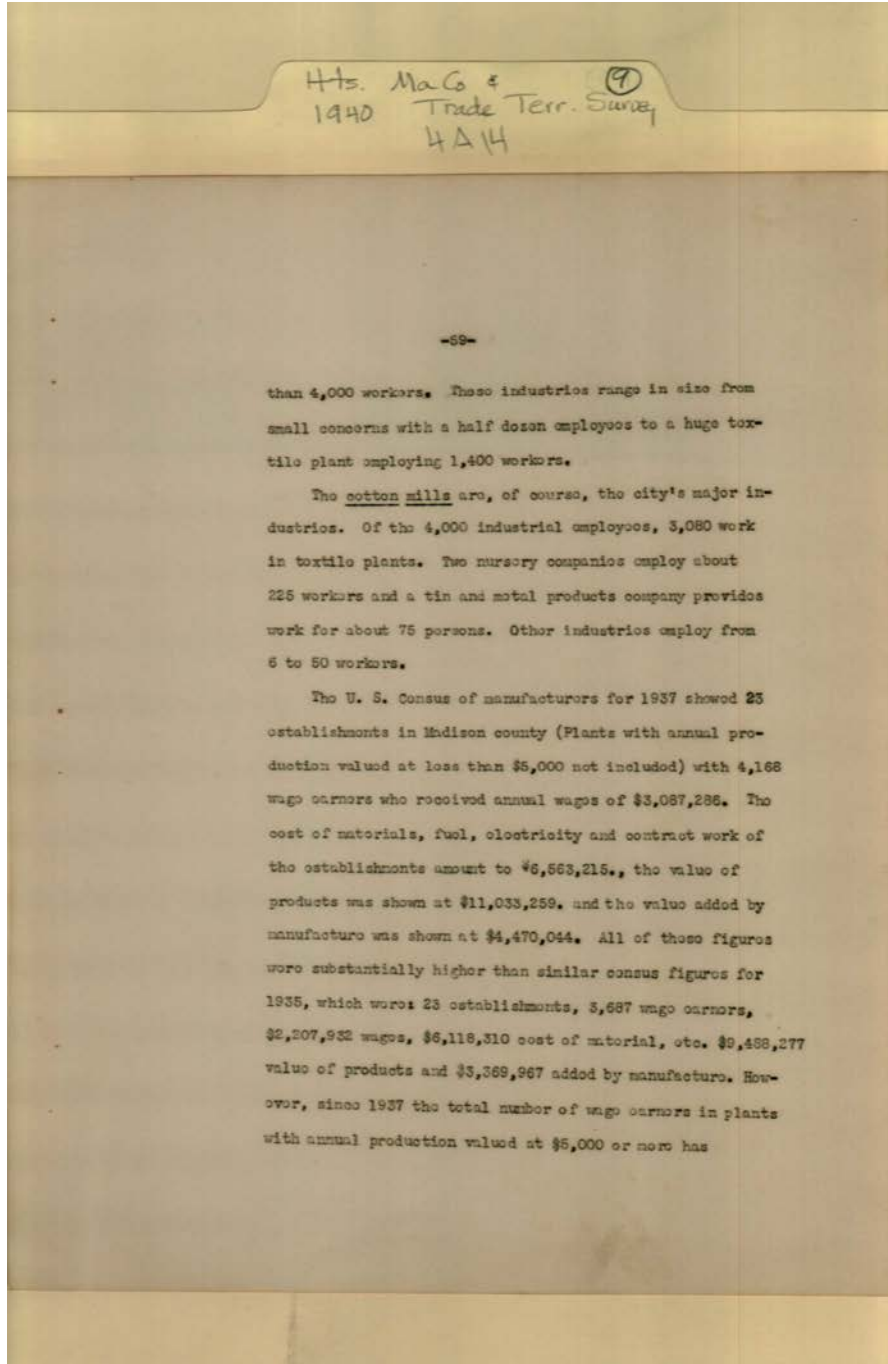




**Names:**  
Manufacturers

**Places:**  
Huntsville, AL

**Types:**  
booklet



**Names:**

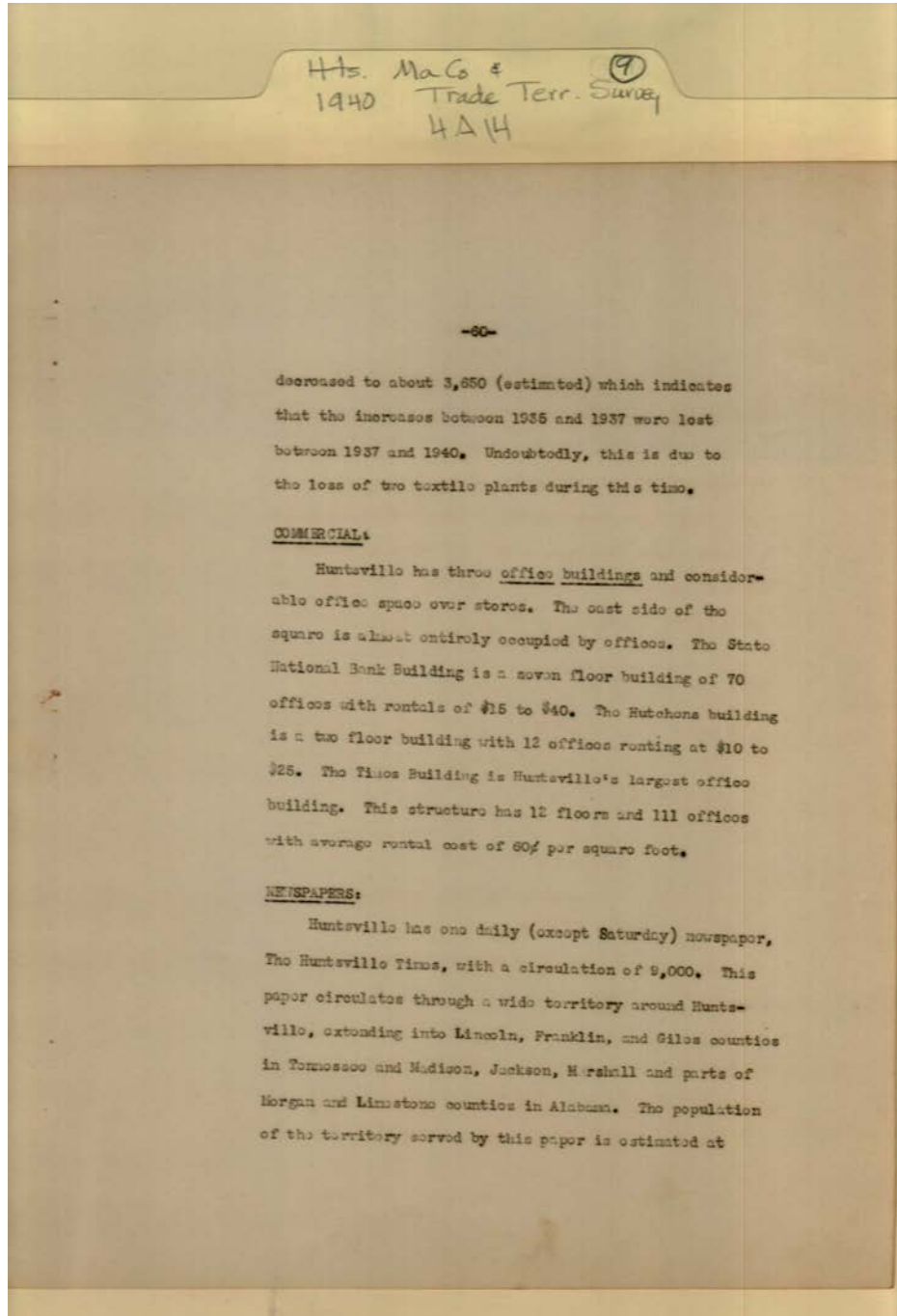
Cotton Mills

**Places:**

Huntsville, AL

**Types:**

booklet



**Names:**

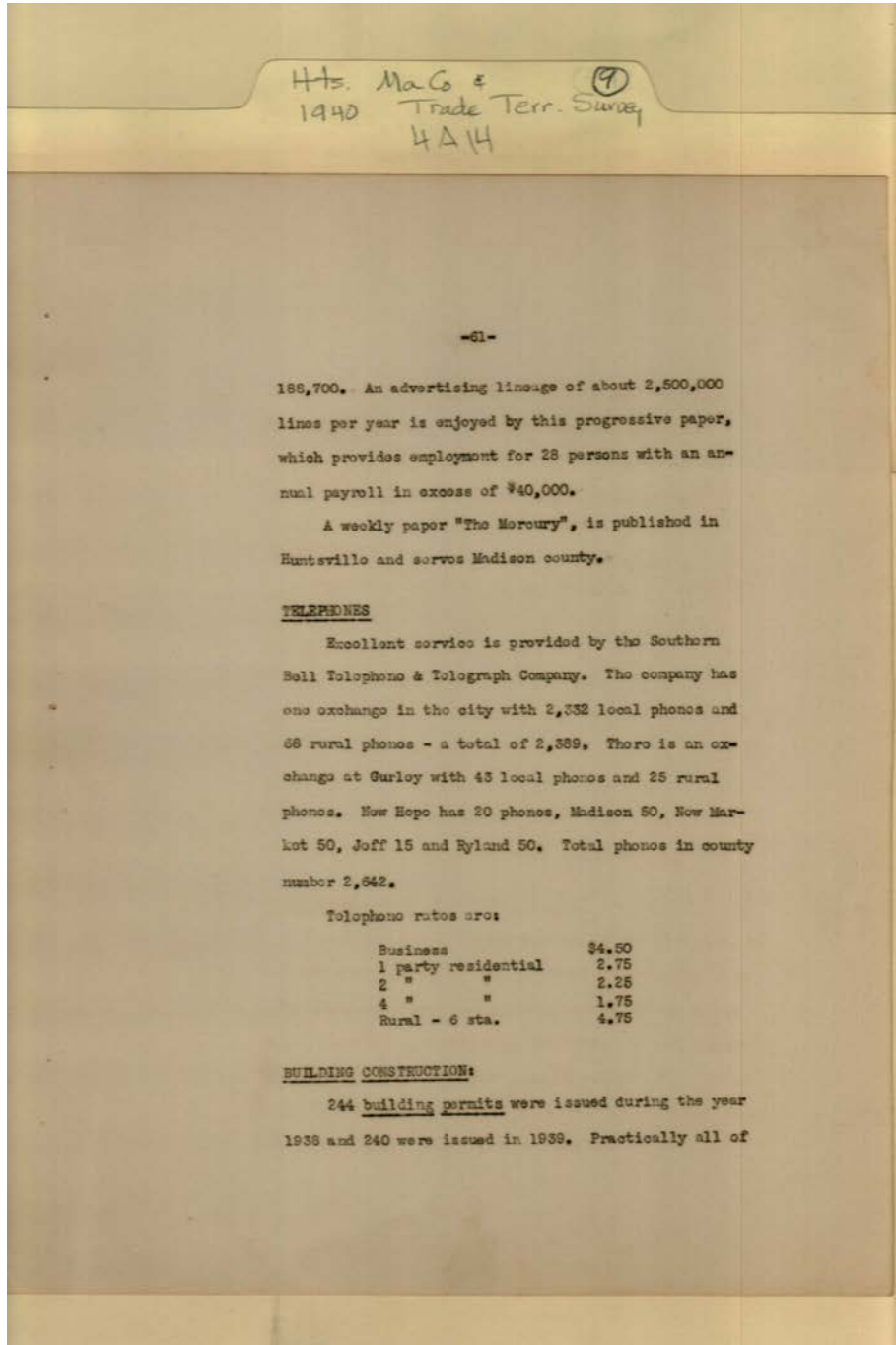
Newspapers

**Places:**

Huntsville, AL

**Types:**

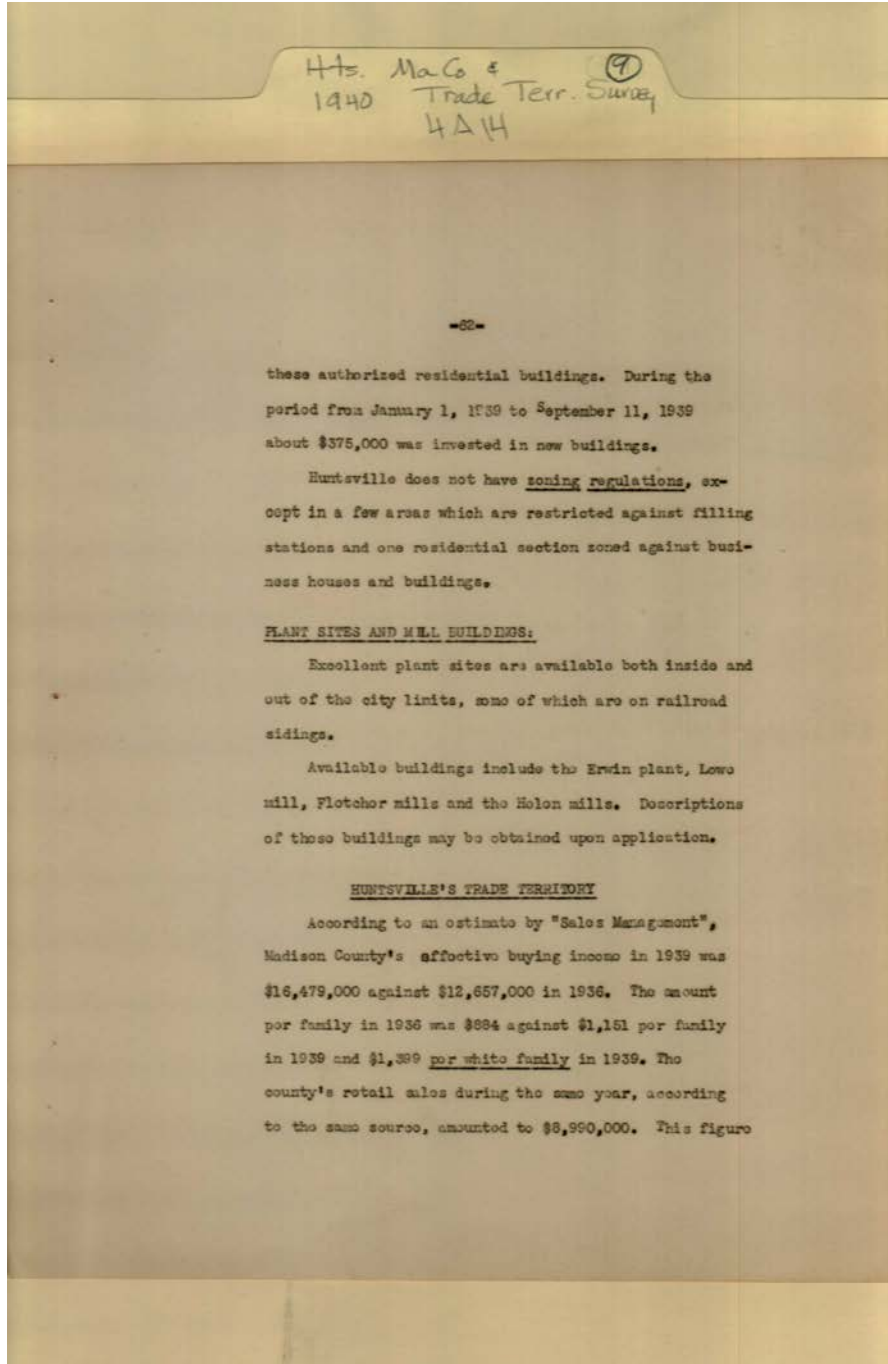
booklet



**Names:**  
Telephones

**Places:**  
Huntsville, AL

**Types:**  
booklet



**Names:**

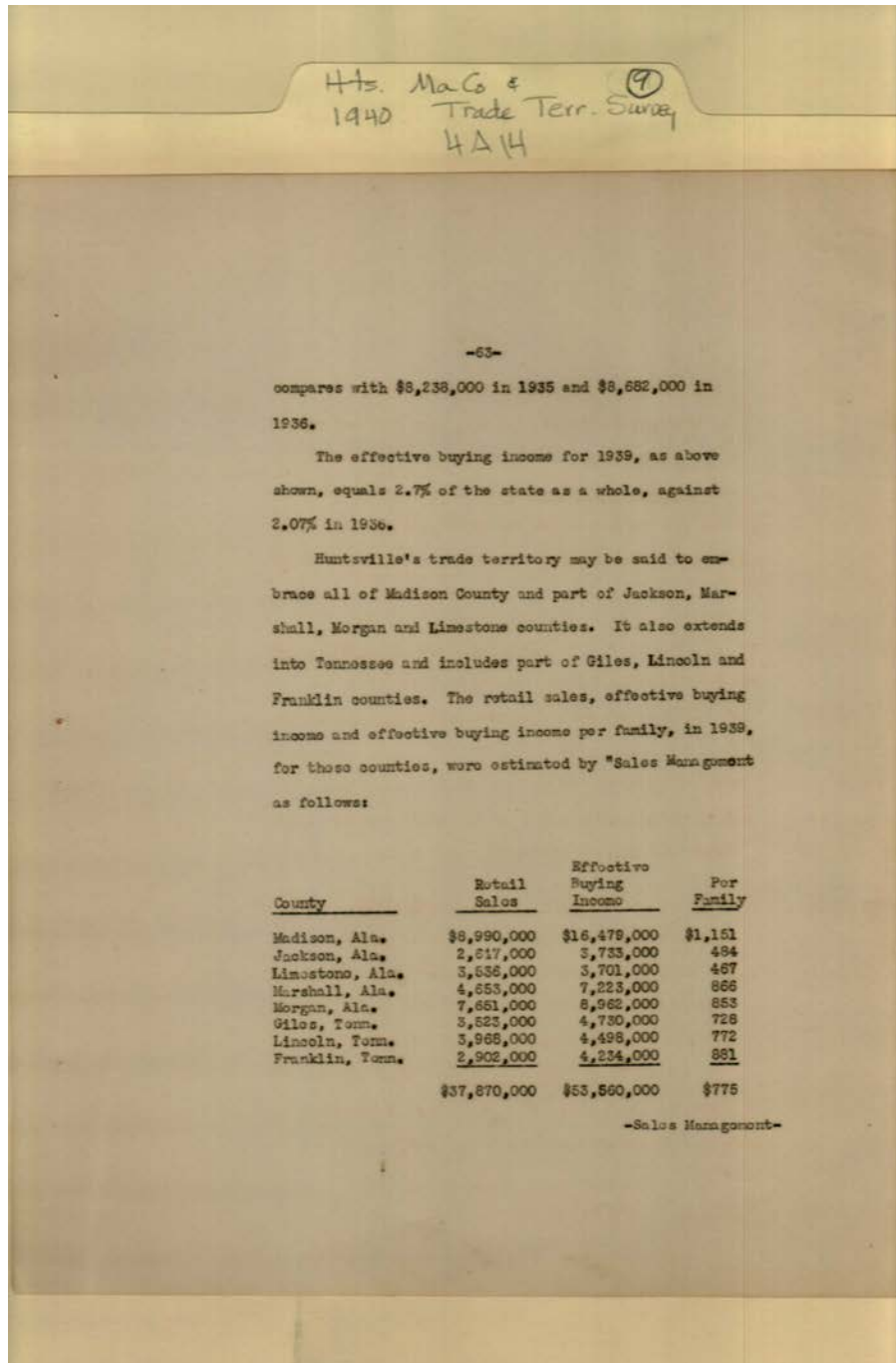
Trade Territory

**Places:**

Huntsville, AL

**Types:**

booklet



**Names:**

Trade Territory

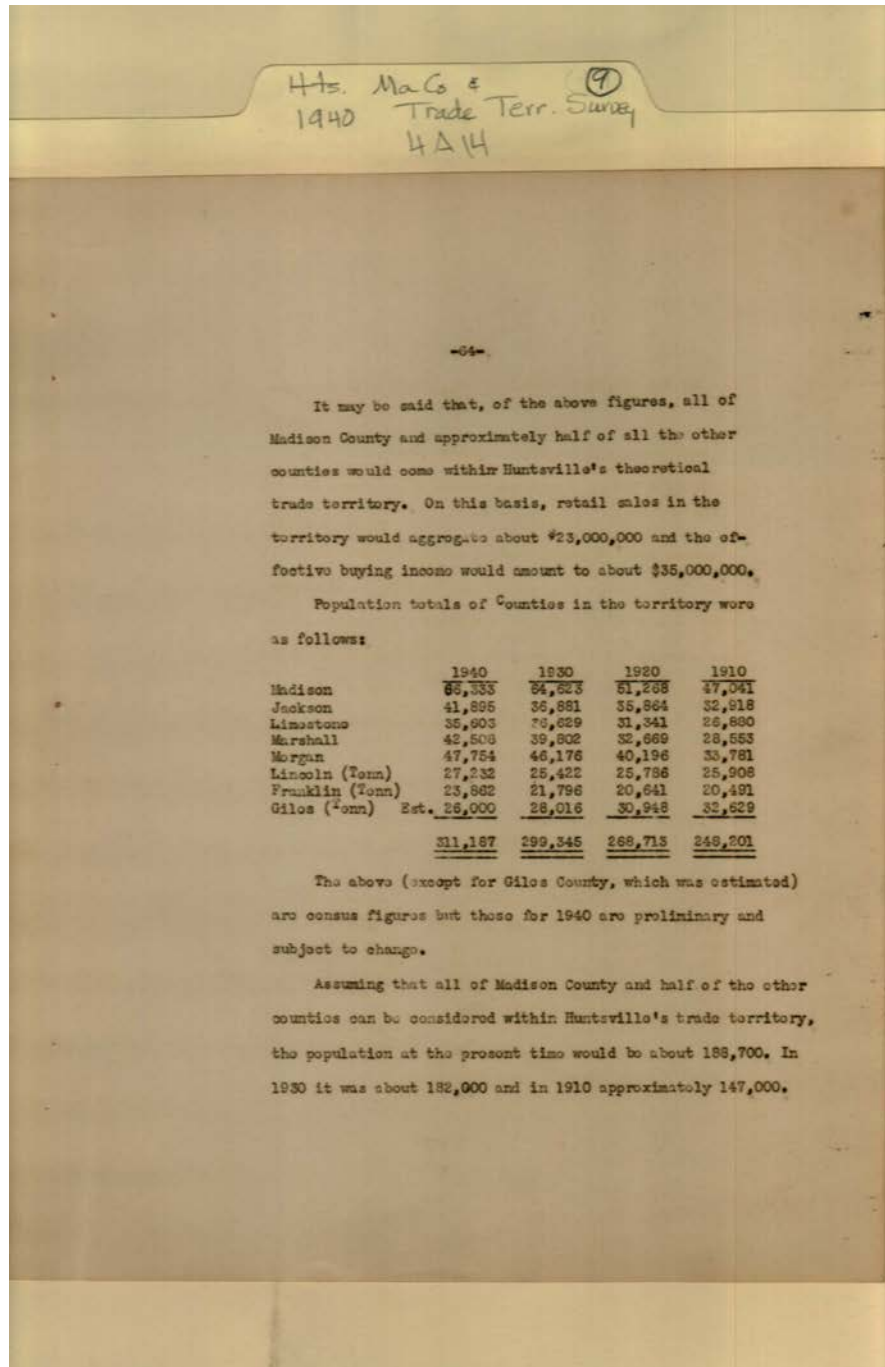
**Places:**

Huntsville, AL

**Types:**

booklet





**Names:**

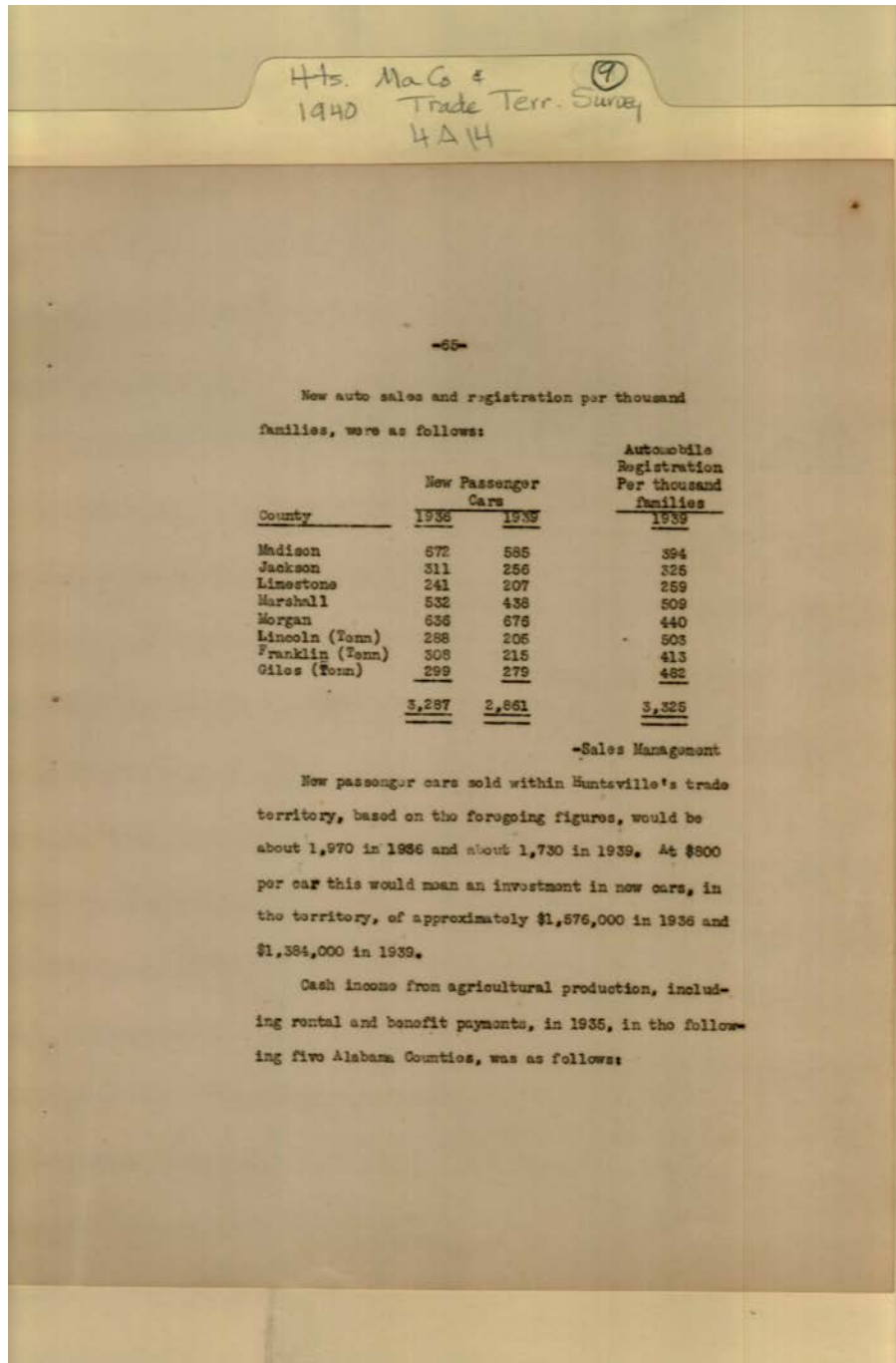
Trade Territory

**Places:**

Huntsville, AL

**Types:**

booklet



**Names:**

Trade Territory

**Places:**

Huntsville, AL

**Types:**

booklet

Hts. Ma Co & Trade Terr. Survey  
 1940  
 4A14

-66-

County	From all Farm Products	From Cotton and Cottonseed	Crops Other than Cotton	From Live-Stock and Livestock Products	From Forest Products
Madison	\$3,577,089	\$2,855,572	\$324,645	\$484,301	\$12,271
Jackson	1,954,447	1,388,723	148,494	395,365	21,865
Limestone	2,719,179	2,193,781	167,059	343,450	24,889
Marshall	3,024,232	2,440,778	198,743	368,056	18,655
Morgan	2,180,383	1,694,211	153,052	312,276	20,844
	\$13,555,330	\$10,573,165	\$960,193	1,903,448	\$98,524

-Bureau of Business Research  
 University of Alabama

Similar figures for three Tennessee counties were not available. However, it is believed that an average of \$2,000,000 per county, as the cash income from all farm products, would be conservative. On this basis, it may be said that the total cash income from all farm products in 1935, for the five Alabama and three Tennessee counties, would amount to about \$19,550,000. On the basis of using all of Madison and half of the amounts shown for the other counties, the cash income from agricultural production, in 1935, for Huntsville's trade territory amounted to approximately \$15,875,000.

In 1937, the Bureau of the Census showed 23 Industrial establishments in Madison county, with 4,168 wage earners who received wages aggregating \$3,087,286. The cost of materials, fuel, electric energy and contracted work, by these establishments,

**Names:**

Trade Territory

**Places:**

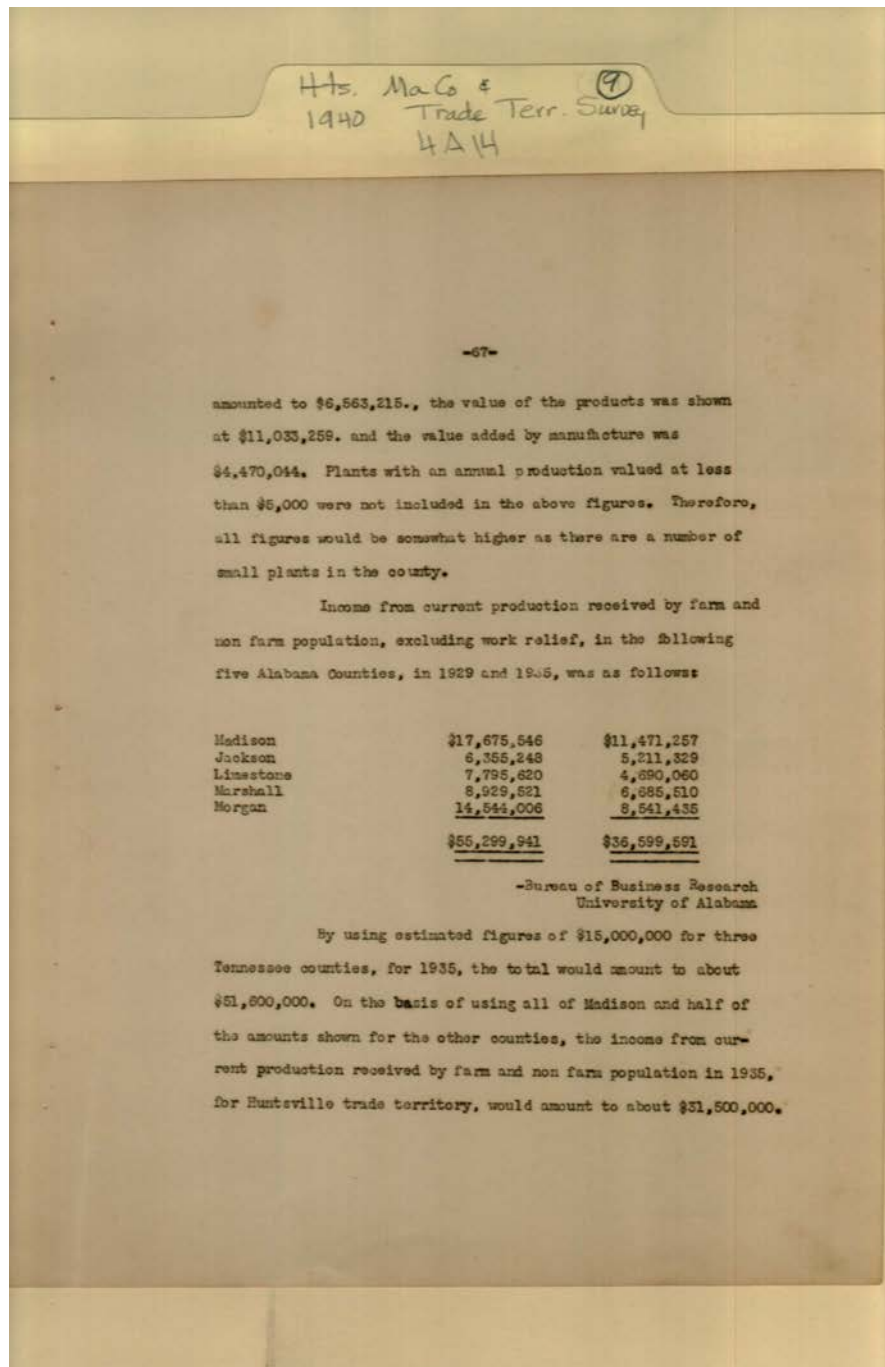
Huntsville, AL

**Types:**

booklet

Frances Cabaniss Roberts Collection: Series 4, Subseries A, Box 14, Folder 9  
Huntsville & Madison Trade Survey, 1940 - Business, Tours and Industry

Image 72 r04a14-09-000-0104 [Contents](#) [Index](#) [About](#)



**Names:**

Trade Territory

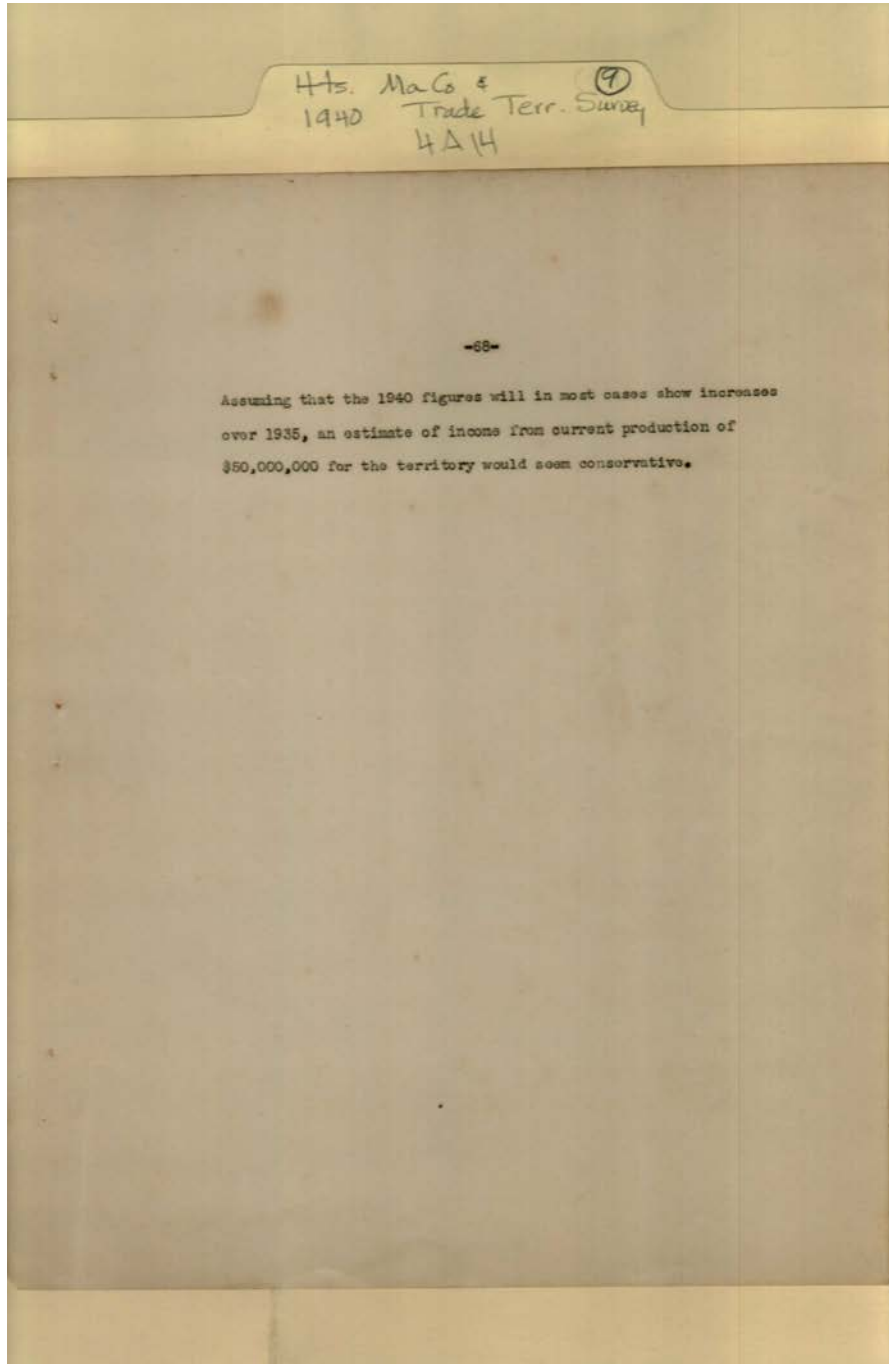
**Places:**

Huntsville, AL

**Types:**

booklet

Frances Cabaniss Roberts Collection: Series 4, Subseries A, Box 14, Folder 9  
Huntsville & Madison Trade Survey, 1940 - Business, Tours and Industry  
Image 73 r04a14-09-000-0105 [Contents](#) [Index](#) [About](#)



**Places:**

Huntsville, AL

**Types:**

booklet

**Frances Cabaniss Roberts Collection: Series 4, Subseries A, Box 14, Folder 9  
Huntsville & Madison Trade Survey, 1940 - Business, Tours and Industry**

[Contents](#) [Index](#) [About](#)

## Table of Contents

[Image 1](#) (r04a14-09-000-0033)  
[Image 2](#) (r04a14-09-000-0034)  
[Image 3](#) (r04a14-09-000-0035)  
[Image 4](#) (r04a14-09-000-0036)  
[Image 5](#) (r04a14-09-000-0037)  
[Image 6](#) (r04a14-09-000-0038)  
[Image 7](#) (r04a14-09-000-0039)  
[Image 8](#) (r04a14-09-000-0040)  
[Image 9](#) (r04a14-09-000-0041)  
[Image 10](#) (r04a14-09-000-0042)  
[Image 11](#) (r04a14-09-000-0043)  
[Image 12](#) (r04a14-09-000-0044)  
[Image 13](#) (r04a14-09-000-0045)  
[Image 14](#) (r04a14-09-000-0046)  
[Image 15](#) (r04a14-09-000-0047)  
[Image 16](#) (r04a14-09-000-0048)  
[Image 17](#) (r04a14-09-000-0049)  
[Image 18](#) (r04a14-09-000-0050)  
[Image 19](#) (r04a14-09-000-0051)

[Image 20](#) (r04a14-09-000-0052)  
[Image 21](#) (r04a14-09-000-0053)  
[Image 22](#) (r04a14-09-000-0054)  
[Image 23](#) (r04a14-09-000-0055)  
[Image 24](#) (r04a14-09-000-0056)  
[Image 25](#) (r04a14-09-000-0057)  
[Image 26](#) (r04a14-09-000-0058)  
[Image 27](#) (r04a14-09-000-0059)  
[Image 28](#) (r04a14-09-000-0060)  
[Image 29](#) (r04a14-09-000-0061)  
[Image 30](#) (r04a14-09-000-0062)  
[Image 31](#) (r04a14-09-000-0063)  
[Image 32](#) (r04a14-09-000-0064)  
[Image 33](#) (r04a14-09-000-0065)  
[Image 34](#) (r04a14-09-000-0066)  
[Image 35](#) (r04a14-09-000-0067)  
[Image 36](#) (r04a14-09-000-0068)  
[Image 37](#) (r04a14-09-000-0069)  
[Image 38](#) (r04a14-09-000-0070)

[Image 39](#) (r04a14-09-000-0071)  
[Image 40](#) (r04a14-09-000-0072)  
[Image 41](#) (r04a14-09-000-0073)  
[Image 42](#) (r04a14-09-000-0074)  
[Image 43](#) (r04a14-09-000-0075)  
[Image 44](#) (r04a14-09-000-0076)  
[Image 45](#) (r04a14-09-000-0077)  
[Image 46](#) (r04a14-09-000-0078)  
[Image 47](#) (r04a14-09-000-0079)  
[Image 48](#) (r04a14-09-000-0080)  
[Image 49](#) (r04a14-09-000-0081)  
[Image 50](#) (r04a14-09-000-0082)  
[Image 51](#) (r04a14-09-000-0083)  
[Image 52](#) (r04a14-09-000-0084)  
[Image 53](#) (r04a14-09-000-0085)  
[Image 54](#) (r04a14-09-000-0086)  
[Image 55](#) (r04a14-09-000-0087)  
[Image 56](#) (r04a14-09-000-0088)  
[Image 57](#) (r04a14-09-000-0089)

[Image 58](#) (r04a14-09-000-0090)  
[Image 59](#) (r04a14-09-000-0091)  
[Image 60](#) (r04a14-09-000-0092)  
[Image 61](#) (r04a14-09-000-0093)  
[Image 62](#) (r04a14-09-000-0094)  
[Image 63](#) (r04a14-09-000-0095)  
[Image 64](#) (r04a14-09-000-0096)  
[Image 65](#) (r04a14-09-000-0097)  
[Image 66](#) (r04a14-09-000-0098)  
[Image 67](#) (r04a14-09-000-0099)  
[Image 68](#) (r04a14-09-000-0100)  
[Image 69](#) (r04a14-09-000-0101)  
[Image 70](#) (r04a14-09-000-0102)  
[Image 71](#) (r04a14-09-000-0103)  
[Image 72](#) (r04a14-09-000-0104)  
[Image 73](#) (r04a14-09-000-0105)  
[Table of Contents](#)  
[Name & Place Index](#)  
[About the Collection](#)



**Frances Cabaniss Roberts Collection: Series 4, Subseries A, Box 14, Folder 9**

**Huntsville & Madison Trade Survey, 1940 - Business, Tours and Industry**

[Contents](#) [Index](#) [About](#)

**Name & Place Index**

Agriculture [41](#), [42](#), [43](#), [44](#), [45](#), [46](#), [47](#), [48](#), [49](#)  
Alabama A & M [29](#)  
Alabama State Chamber of Commerce [1](#), [2](#)  
Available Workers [5](#)  
Banking and Retail [62](#)  
Churches [56](#)  
Civic Club [57](#)  
Climate [16](#)  
Conclusions [4](#)  
Contents [3](#)  
Cotton Mills [64](#)  
Death Causes [31](#), [32](#)  
Express Rates [22](#)  
Farming [6](#)  
Fire Protection [61](#)  
Fuel [53](#), [54](#)  
General Survey [1](#), [2](#)  
Government [59](#)  
Hay [9](#)  
Highways [23](#)  
Highways [25](#)  
Historic Places [35](#), [36](#)  
Hog production [8](#)  
Hospitals [33](#)  
Hotels [56](#)  
Huntsville Tour [24](#)  
Huntsville, AL [1](#), [2](#), [3](#), [4](#), [5](#), [6](#), [7](#), [8](#), [9](#), [10](#), [11](#), [12](#), [13](#), [14](#),  
[15](#), [16](#), [17](#), [18](#), [19](#), [20](#), [21](#), [22](#), [23](#), [24](#), [25](#), [26](#), [27](#), [28](#),  
[29](#), [30](#), [31](#), [32](#), [33](#), [34](#), [35](#), [36](#), [37](#), [38](#), [39](#), [40](#), [41](#), [42](#),  
[43](#), [44](#), [45](#), [46](#), [47](#), [48](#), [49](#), [50](#), [51](#), [52](#), [53](#), [54](#), [55](#), [56](#),  
[57](#), [58](#), [59](#), [60](#), [61](#), [62](#), [63](#), [64](#), [65](#), [66](#), [67](#), [68](#), [69](#), [70](#),  
[71](#), [72](#), [73](#)  
Huntsville, Madison County Trade Territory [1](#), [2](#), [10](#)  
Labor [58](#)  
Livestock [7](#)  
Manufacturers [63](#)  
Monte Sano State Park [34](#)  
Motor Freight and Bus Service [26](#)  
Newspapers [65](#)  
Oakwood College [30](#)  
Occupations [18](#)  
Population [17](#)  
Postal and Express [60](#)  
Recreation [33](#)  
Schools - Madison County [28](#)  
Schools- Huntsville [27](#)  
Soils [12](#), [13](#), [14](#), [15](#)  
Suggestions [4](#)  
Survey of Huntsville City [50](#)  
Tax Exemptions [20](#)  
Taxes [19](#)  
Telephones [66](#)  
Topography [11](#)  
Tourism [9](#), [37](#), [38](#), [39](#), [40](#), [41](#)  
Trade Territory [67](#), [68](#), [69](#), [70](#), [71](#), [72](#)  
Transportation [21](#), [55](#)  
Water Supply [51](#), [52](#)

# Frances Cabaniss Roberts Collection

**Preferred Citation:** Frances Cabaniss Roberts Collection, Archives and Special Collections, M. Louis Salmon Library, University of Alabama in Huntsville, Huntsville, AL.

**Collection Scope and Content:** The Collection of 114 Linear ft. includes a total of 156 Archival Boxes. The Frances Cabaniss Roberts collection covers the historical records of the Cabaniss Roberts family. This collection contains extensive correspondence records of the Cabaniss Roberts family circa 1830 to 1930.

**Archives/Special Collections Access Restrictions:** None

**Conditions Governing Use:** This material may be protected under U. S. Copyright Law (Title 17, U.S. Code) which governs the making of photocopies or reproductions of copyrighted materials. You may use the digitized material for private study, scholarship, or research. Though the University of Alabama in Huntsville Archives and Special Collections has physical ownership of the material in its collections, in some cases we may not own the copyright to the material. It is the patron's obligation to determine and satisfy copyright restrictions when publishing or otherwise distributing materials found in our collections.

**Provenance:** Gift of Johanna Shields on October 28, 2006.



THE UNIVERSITY OF  
ALABAMA IN HUNTSVILLE

**The UAH Archives and Special Collections  
M. Louis Salmon Library**