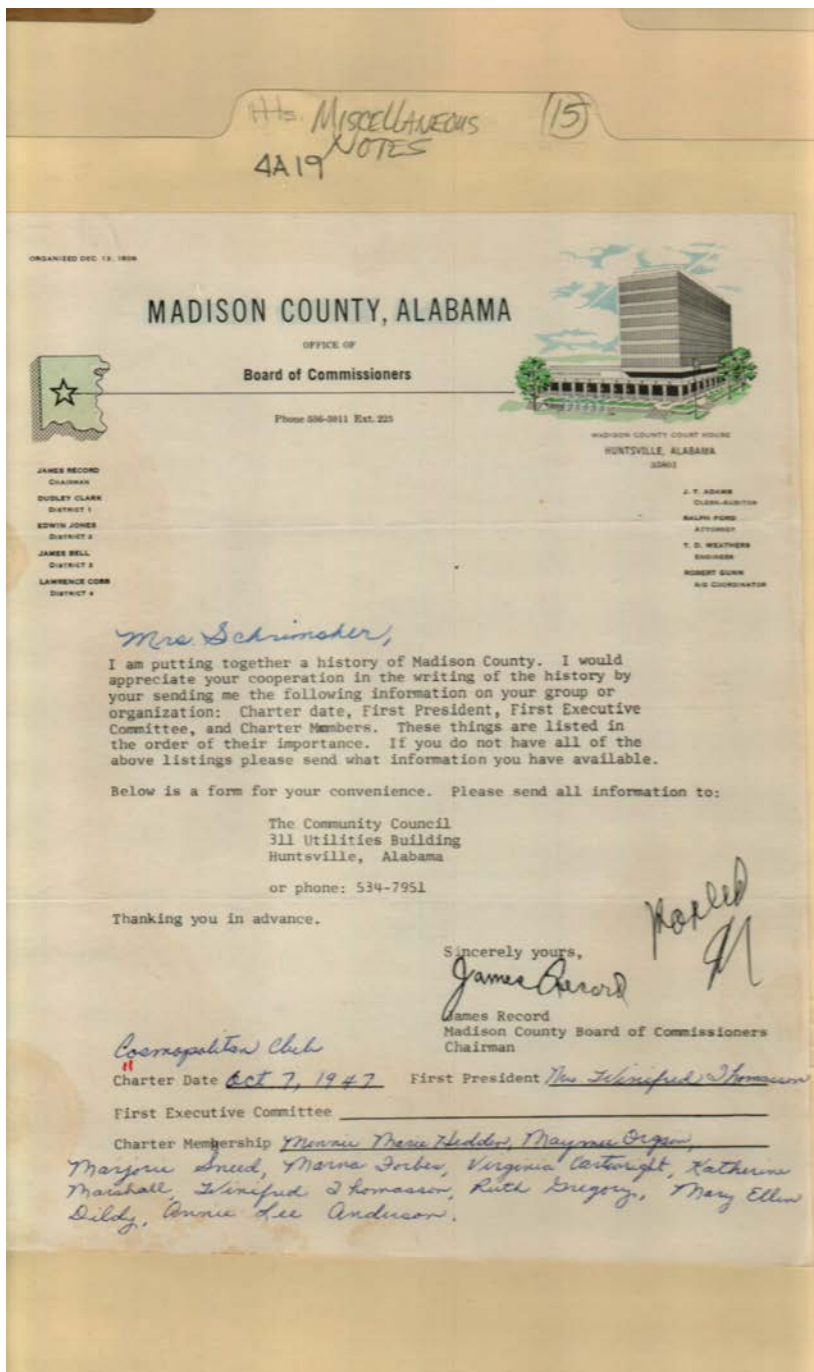


Frances Cabaniss Roberts Collection: Series 4, Subseries A, Box 19, Folder 15

Frank James record book and miscellaneous notes, 1900 -1969

Image 1 r04a19-15-000-0228 [Contents](#) [Index](#) [About](#)



Names:

Adams, J. T.
Anderson, Annie Lee
Bell, James
Cartwright, Virginia
Clark, Dudley
Cobb, Lawrence
Cosmopolitan Club

County Commission
Dildy, Mary Ellen
Forbes, Marna
Ford, Ralph
Gregory, Ruth
Gunn, Robert

Hedden, Minnie
Marie
Jones, Edwin
Marshall, Katherine
Organ, Mayme
Record, James,
Chairman

Schrimsher, Mrs.
Sneed, Majorie
Thomason,
Winifred, Mrs.
Weathers, T. D.

Places:

Huntsville, AL

Types:

correspondence

Hb. MISCELLANEOUS NOTES (15)
4A19

Colonial Country Club and Golf Course -
Meridianville, Alabama.
established Sept. 1966 by NASA Exchange Council
Roy L. Chatham - President } 1966 to date
James L. Johnson - Supervisor

Source for Marshall Space Flight Center Employees
and Associates.

The Council and ~~the~~ members at large elected by
the membership from the Board of Directors.

Board of Directors 1966-1969
Roy L. Chatham - President
James L. Johnson - Vice President
Al J. Flynn - Secretary 1966-1967
James L. Splawn - Secretary 1967-1969
Josef O. Brookshire - Treasurer
Ben J. Curtis

~~Member Representations on Board~~

Names:

Brookshire, Josef O.
Chatham, Roy L.

Colonial Country
Club & Golf
Curtis, Ben J.

Flynn, Al T.
Johnson, James R.

NASA Exchange
Council
Splawn, James L.

Places:

Meridianville, AL


Types:

memo

Frances Cabaniss Roberts Collection: Series 4, Subseries A, Box 19, Folder 15

Frank James record book and miscellaneous notes, 1900 -1969

Image 3 r04a19-15-000-0230 [Contents](#) [Index](#) [About](#)



Names:

James, Frank

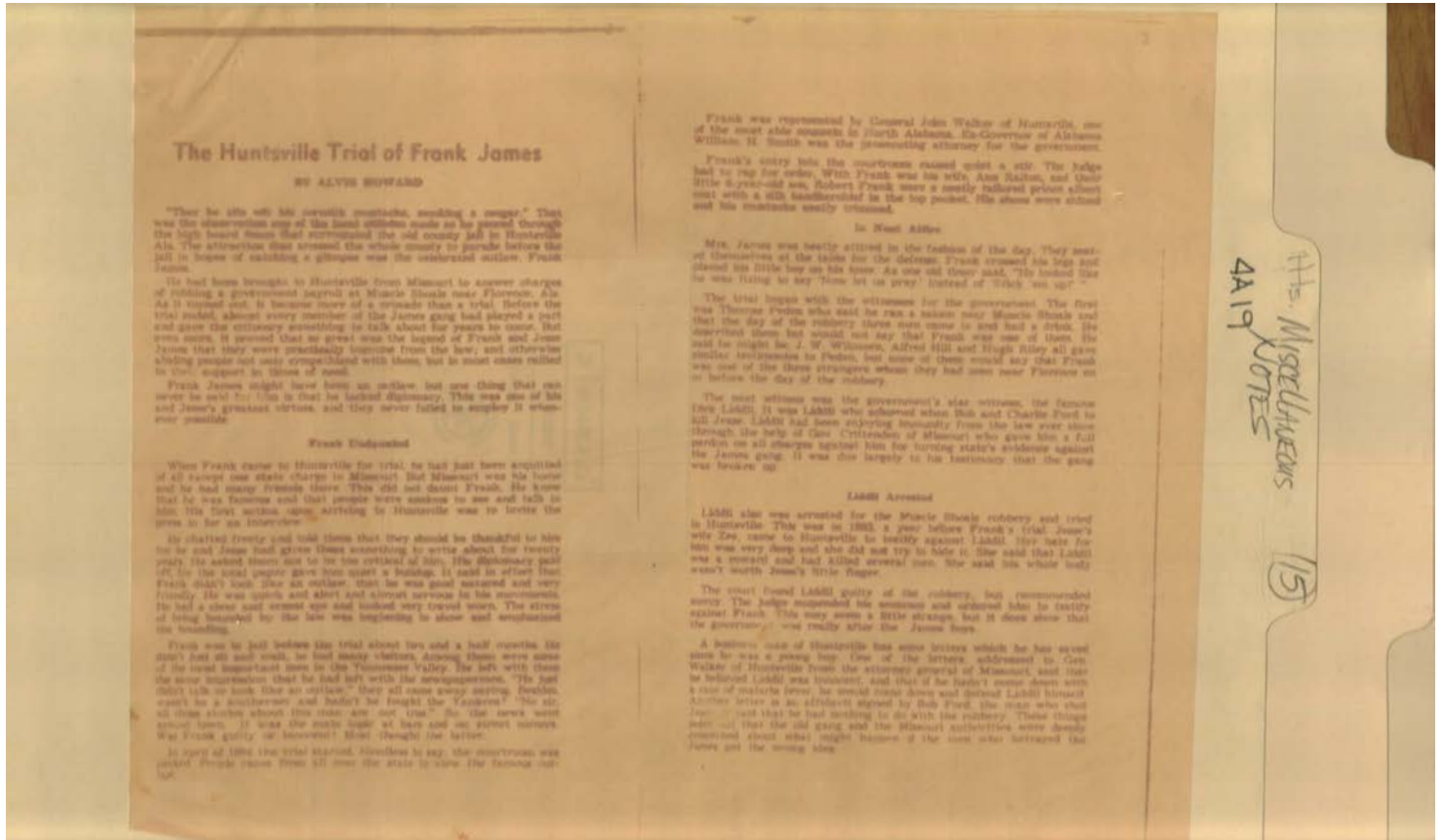
The Huntsville Trial
of James

Places:

Huntsville, AL

Types:

program




Names:

Howard, Alvis

The Huntsville Trial
of James

Types:

program

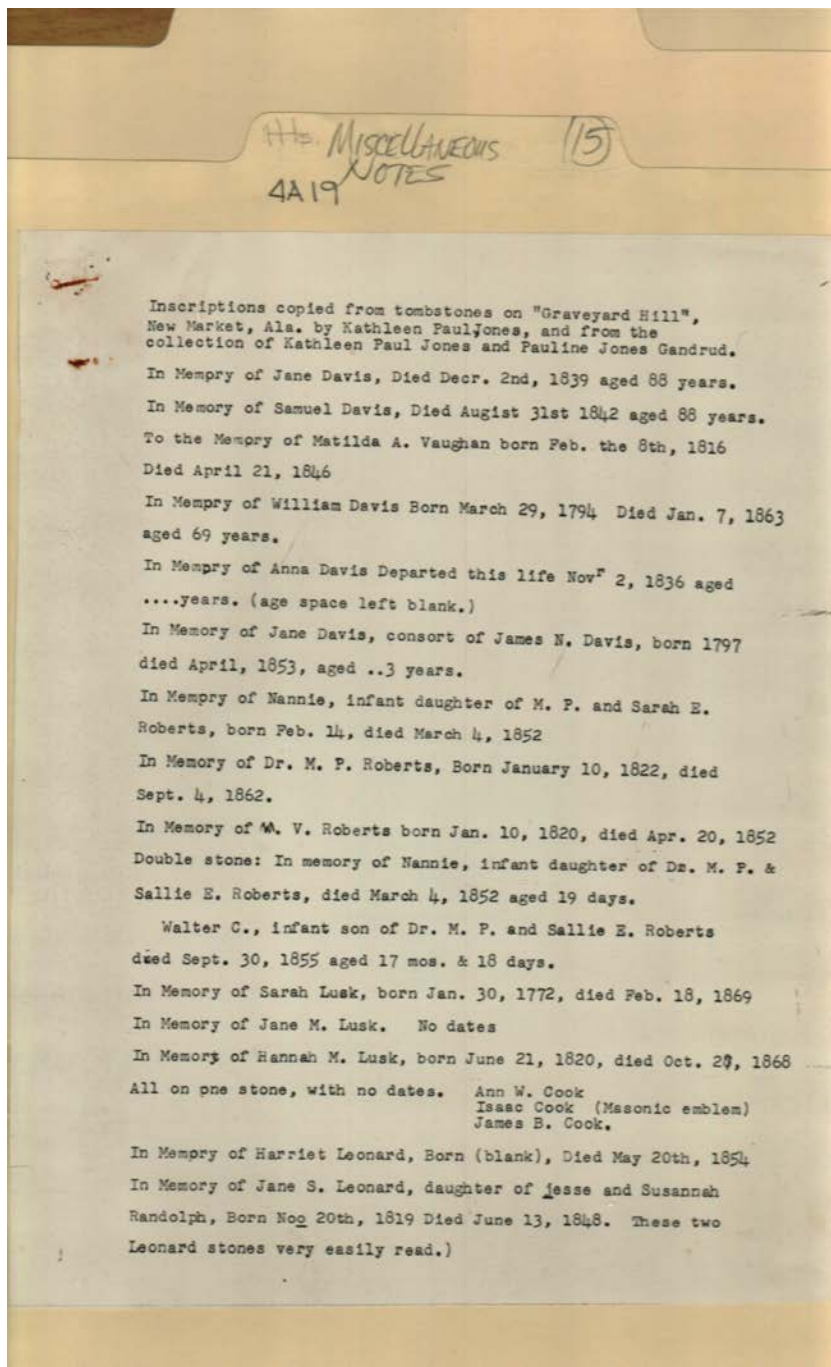


Types:
program

Frances Cabaniss Roberts Collection: Series 4, Subseries A, Box 19, Folder 15

Frank James record book and miscellaneous notes, 1900 -1969

Image 6 r04a19-15-000-0233 [Contents](#) [Index](#) [About](#)



Names:

Cook, Ann W.
Cook, Isaac
Cook, James B.
Davis, Anna
Davis, James N.
Davis, Jane
Davis, Samuel

Davis, William
Gandrud, Pauline
Jones
Jones, Kathleen Paul
Leonard, Harriet
Leonard, Jane S.
Lusk, Hannah M.

Lusk, Jane M.
Lusk, Sarah
Randolph, Jesse
Randolph, Susannah
Roberts, M. P. Dr.
Roberts, M. V.
Roberts, Nannie

Roberts, Sarah E.
Roberts, Walter, C.
Tombstone
Inscriptions
Vaughan, Matilda A.

Places:

Graveyard Hill

New Market, AL

Types:

list

H. MISCELLANEOUS (15)
NOTES
4A19

Graveyard Hill..2

James Overton Harris July 2, 1878 May 3, 1902
William Stratton Harris Oct. 1, 1871 Jan. 8, 1896
W. O. Harris July 12, 1829 May 24, 1901
Maria L. Harris, wife of W. O. Harris Dec. 8, 1839..March 1913.
Erected by Jennie in memory of her beloved husband John B.
Crutcher, who fell at Nashville Dec. 16, 1864 aged 37 (?) years
8 months & 19 days. (The "7" not plain)
In Memory of Tabitha A. Crutcher, Died Oct. 6, 1862 aged 17
months.
In Memory of Bruce Crutcher, Died Aug. 28, 1863 aged 1 year
1 mo. and 17 days.
William Crutcher, born in Virginia June 15, 1797, died April
6, 1868
In Memory of James N. Davis Born October 1798, Died Nov. 1859
aged 61 years. (The "9" in 1859 is turned backwards.)
In Memory of Sarah Davis born May 14, 1814, Died Sept. 11, 1873
The following graves are enclosed by an iron fence:
W. N. Davis Born July 12, 1827, Died Aug. 13, 1893. Masonic emblem.
Nancy Jane, wife of W. N. Davis, Born October 26, 1835,
died June 9, 1907.
In Memory of Jane Erwin, born Feb. 4, 1818, died Nov. 5, 1870.
.....
The following are enclosed in a heavy wire fence topped with iron
pipe.
Dr. P. M. Hall born June 10, 1841, Died June 26, 1890
Katie V., wife of Dr. P. M. Hall, Born Oct. 27, 1856, died
Oct. 16, 1878.
Infant daughter of P. M. & K. V. Hall, born Sept. 25, 1878
died Oct. 6, 1878.

Names:

Crutcher, Bruce
Crutcher, Jennie
Crutcher, John B.
Crutcher, Tabitha A.
Crutcher, William

Davis, James N.
Davis, Nancy Jane
Davis, Sarah
Davis, W. N.
Erwin, Jane

Hall, Katie V.
Hall, P. M., Dr.
Harris, James
Overton
Harris, Maria L.

Harris, W. O.
Harris, William
Stratton

Places:

Graveyard Hill

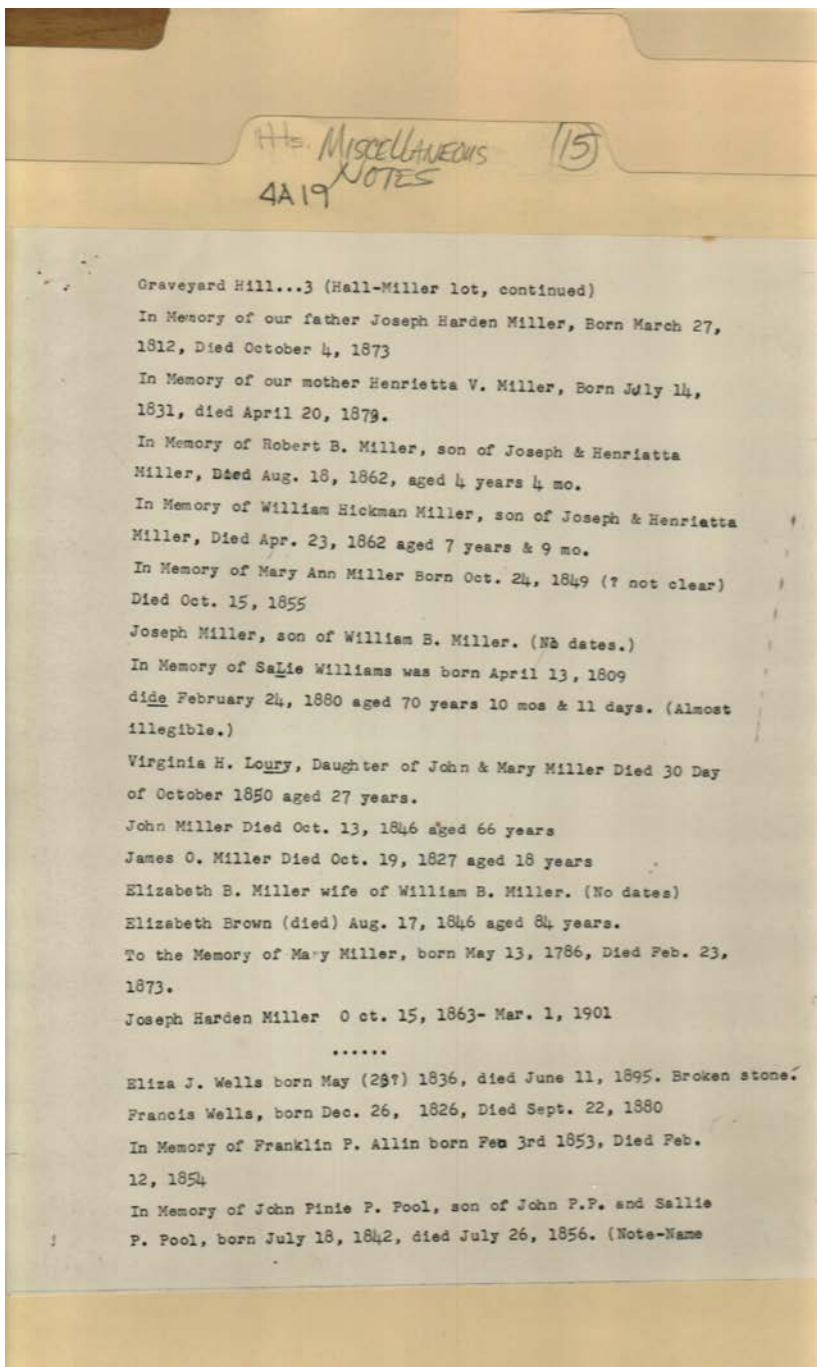
Types:

list

Frances Cabaniss Roberts Collection: Series 4, Subseries A, Box 19, Folder 15

Frank James record book and miscellaneous notes, 1900 -1969

Image 8 r04a19-15-000-0235 [Contents](#) [Index](#) [About](#)



Graveyard Hill...3 (Hall-Miller lot, continued)
In Memory of our father Joseph Harden Miller, Born March 27, 1812, Died October 4, 1873
In Memory of our mother Henrietta V. Miller, Born July 14, 1831, died April 20, 1879.
In Memory of Robert B. Miller, son of Joseph & Henrietta Miller, Died Aug. 18, 1862, aged 4 years 4 mo.
In Memory of William Hickman Miller, son of Joseph & Henrietta Miller, Died Apr. 23, 1862 aged 7 years & 9 mo.
In Memory of Mary Ann Miller Born Oct. 24, 1849 (? not clear) Died Oct. 15, 1855
Joseph Miller, son of William B. Miller. (No dates.)
In Memory of Salie Williams was born April 13, 1809 died February 24, 1880 aged 70 mos & 11 days. (Almost illegible.)
Virginia H. Loury, Daughter of John & Mary Miller Died 30 Day of October 1850 aged 27 years.
John Miller Died Oct. 13, 1846 aged 66 years
James O. Miller Died Oct. 19, 1827 aged 18 years
Elizabeth B. Miller wife of William B. Miller. (No dates)
Elizabeth Brown (died) Aug. 17, 1846 aged 84 years.
To the Memory of Mary Miller, born May 13, 1786, Died Feb. 23, 1873.
Joseph Harden Miller Oct. 15, 1863- Mar. 1, 1901
.....
Eliza J. Wells born May (28?) 1836, died June 11, 1895. Broken stone.
Francis Wells, born Dec. 26, 1826, Died Sept. 22, 1880
In Memory of Franklin P. Allin born Feb 3rd 1853, Died Feb. 12, 1854
In Memory of John Pinie P. Pool, son of John P.P. and Sallie P. Pool, born July 18, 1842, died July 26, 1856. (Note-Name

Names:

Allin, Franklin P.
Brown, Elizabeth
Loury, Virginia H.
Miller, Elizabeth B.
Miller, Henrietta V.

Miller, James O.
Miller, John
Miller, Joseph
Miller, Joseph Harden
Miller, Mary

Miller, Mary Ann
Miller, Robert B.
Miller, William B.
Miller, William
Hickman

Pool, John Pinie P.
Pool, Sallie P.
Wells, Eliza J.
Wells, Francis
Williams, Salie

Places:

Graveyard Hill

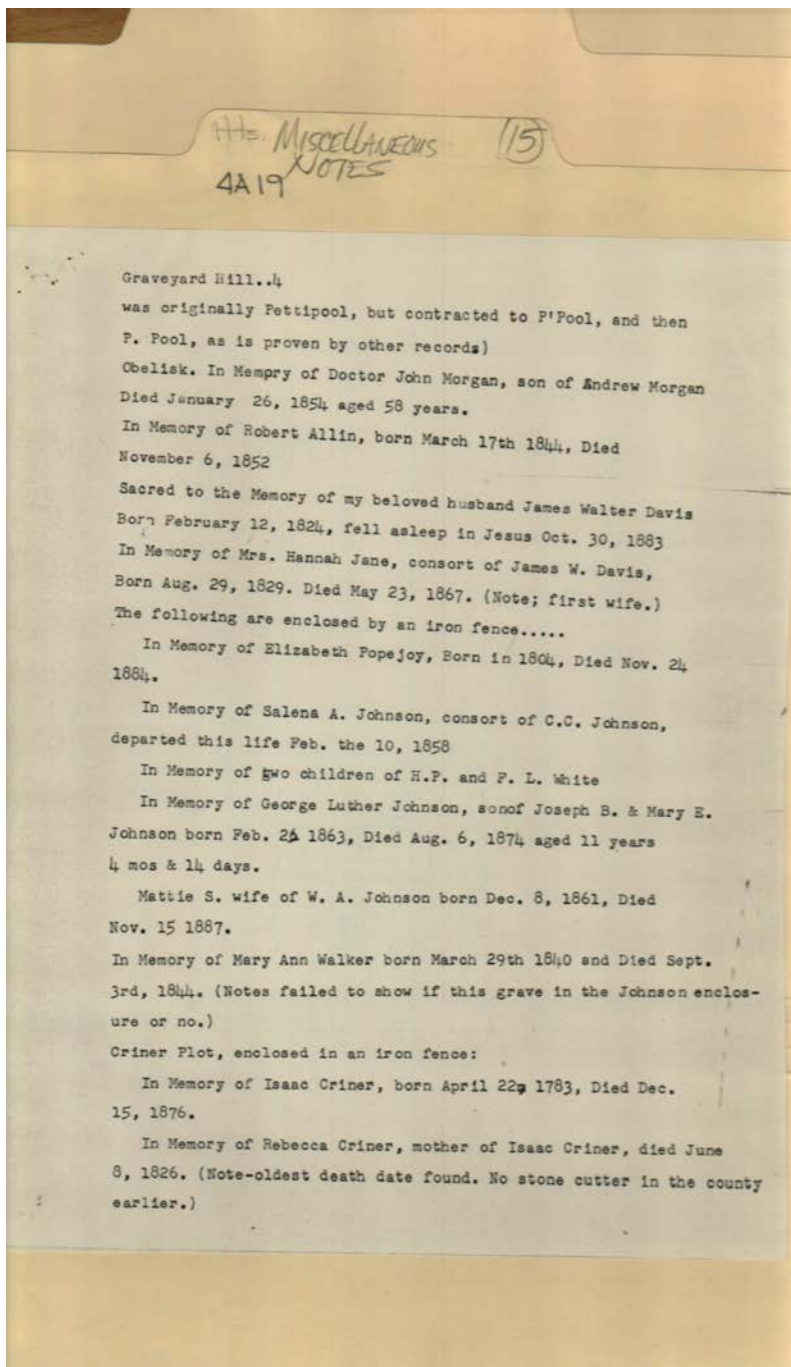
Types:

list

Frances Cabaniss Roberts Collection: Series 4, Subseries A, Box 19, Folder 15

Frank James record book and miscellaneous notes, 1900 -1969

Image 9 r04a19-15-000-0236 [Contents](#) [Index](#) [About](#)



Names:

Allin, Robert
Criner, Isaac
Criner, Rebecca
Davis, Hannah Jane
Davis, James Walter

Johnson, C. C.
Johnson, George
Luther
Johnson, Joseph B.
Johnson, Mary E.

Johnson, Mattie S.
Johnson, Salena A.
Johnson, W. A.
Morgan, Andrew
Morgan, John, Dr.

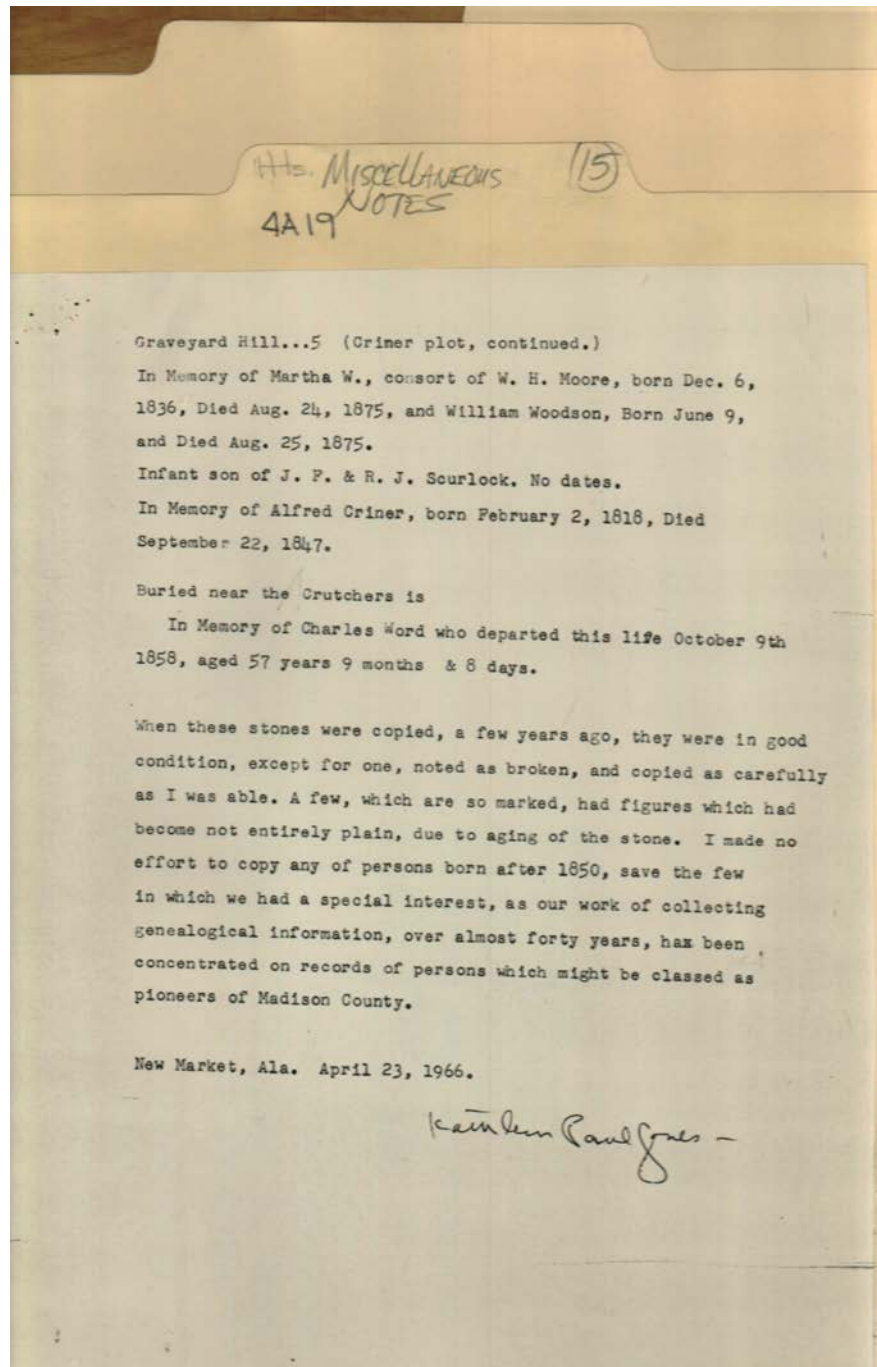
Pool, P.
Popejoy, Elizabeth
Walker, Mary Ann
White, F. L.
White, H. P.

Places:

Graveyard Hill

Types:

list



Names:

Criner, Alfred
Jones, Kathleen Paul

Moore, Martha W.
Moore, W. H

Scurlock, J. F.
Scurlock, R. J.

Woodson, William
Word, Charles

Places:

Graveyard Hill

Types:

list

Dates:

Apr 23, 1966

4/22/66

4A19 MISCELLANEOUS NOTES (15)

Some of the descendants of persons buried on Graveyard Hill, that I know of...but many have been dead so long, I do not know their present day kin.

Davis. Samuel Davis, the soldier of the Revolution, (and his wife Jane,) was ancestor of a large number of Walkers and Davises now in this county, but I have not followed them down, except that I know Drs. H.L. and Moody Walker, and the two sons of Dr. Cary Walker dec'd.. and any other members of that family, also Dr. Warren, and the children of Dr. J. E. Walker dec'd, come from Samuel Davis, these from a daughter of Samuel. Glen and Davis Manning, are from William, next--

One Samuel Davis' son was William Davis (War of 1812) who, with his wife, is also on Graveyard Hill; he is ancestor of Joes Rob, Jimmy, and many other Davises, and I am sure, Marvin Davis and his kin, altho I haven't looked it up tonight. Also widely scattered descendants in other places. (Marvin may be from the son John Davis--I have never checked it.)

It was this Samuel who, apparently, started the graveyard, which must have been in use from the earliest days, although the oldest stone was dated 1826. There is every reason to believe there was no stonecutter in the county much below that date, judging by the stones in Maple Hill, altho there was one in Fayetteville.

Dr. M. P. Roberts d 1862. No present relatives known to me. I must ask Peter P. Baker..I've a feeling he said his father m a Roberts.. Lusks. No late information.

Cooks. " " "

Harriet (Randolph) Leonard: Mrs. Charles M. Cole who, in 1953, lived at 2341 Fredonia, Muskogee, Okla. I might be able to get a later address, if she has moved, from another Randolph descendant Also, 1953, Mrs J. E. Windrow, 1227 Shelton Blvd, Nashville, Tenn. and Mrs. Billie Garner, 447 Calume t Place, San Antonio, Texas, but she has been quite ill, since Christmas.

William O. Harris; I will have to see... Crutchers. Kin, ~~but not ancestors~~, of the Spragins family of Huntsville. ~~and Wm Crutcher 1787-1868~~ IS ancestor of the Spragins' there.

Miss Virginia Hall was the last of her immediate family, but she had some kin in Huntsville--the records re her will will show who they are.

The Millers; Miss Lula Miller was the one I knew; her estate should show present kin..or a part of them.

Wells. Kin, if not ancestors of Mrs. Grady Cobb, New Market. I will ask her if in her direct line.

Allin. No late information

P. Pool (really Pettipool) All gone from Ala. so far as I know.

Dr. John Morgan. No present descendants known to me

Elizabeth Popejoy (1804-1884) Death certificate sd widow; imagine she of W E Popejoy's family but have not traced it.

Criners. Descendants as sands of the sea..the G W Jones family, the Wm. Davis family..Scurlocks of Texas, Whitings of Iowa, Scotts of all about; Poarches of New Hope; have a very long list of them. One of the Scurlocks now writing to me is Mr. Voyle C. Scurlock, 3926 NW 58th Terrace, Oklahoma City, Okla. He will be horrified when I tell him...

KPJ

As shown by the stone of Rebecca Griner, this cemetery has been in general use by the people of the New Market area since 1826--one hundred and forty years..and probably even earlier, but I do not know when the last white person was buried there; the negroes, as was often the custom, buried on one end of the white graveyard. (See Shiloh, for one)

Names:

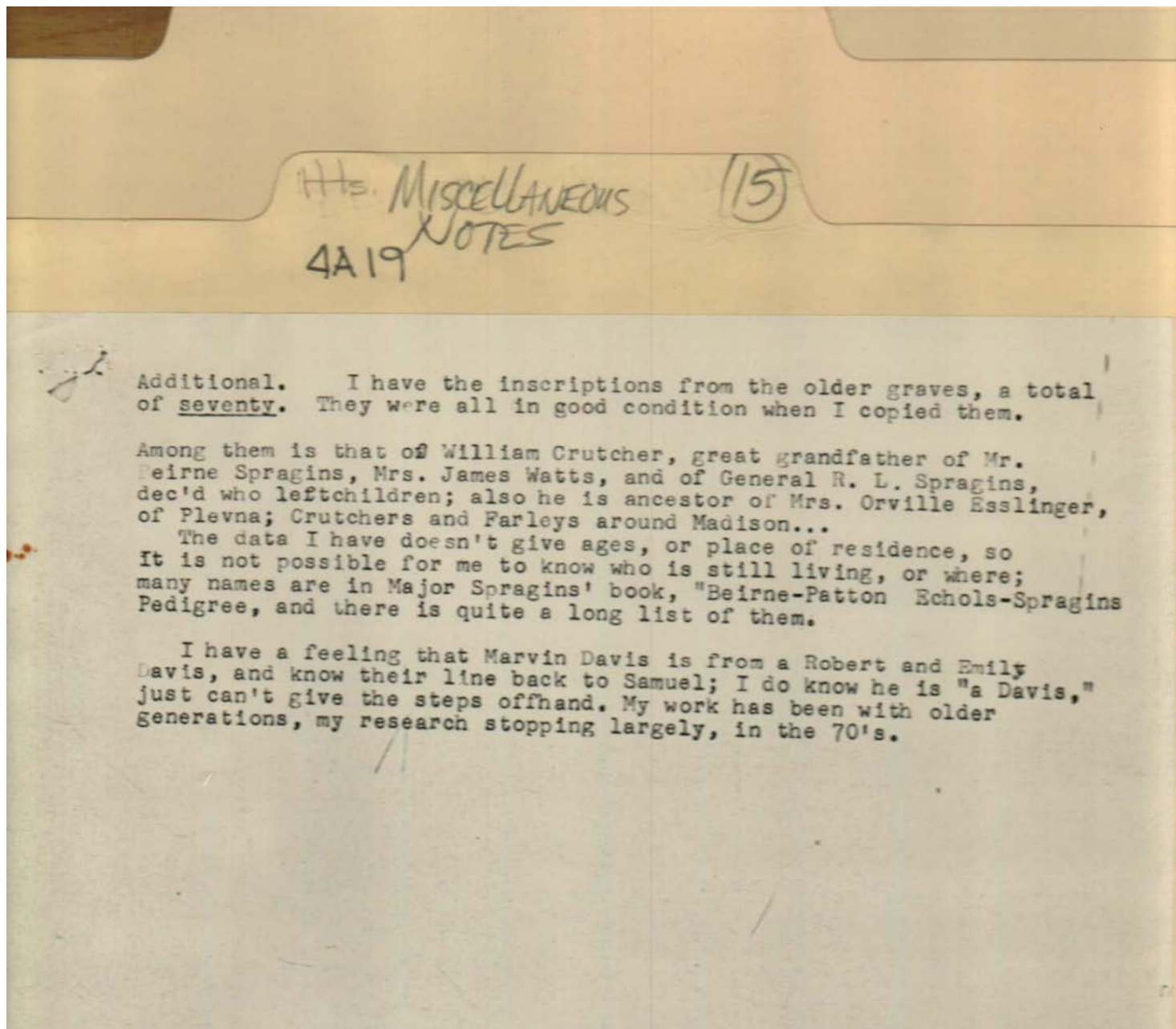
- | | | | |
|-------------------|----------------------|--------------------|----------------------|
| Allin, | Davis, John | Manning, Davis | Scurlock, Voyle C. |
| Baker, Peter P. | Davis, Marvin | Manning, Glen | Scurlocks, |
| Cobb, Grady, Mrs. | Davis, Rob | Miller, Lula | Spragins, |
| Cole, Charles M., | Davis, Samuel | Morgan, John, Dr. | Walker, Cary, Dr. |
| Mrs. | Davis, William | Pettipool, | Walker, H. L. |
| Cooks, | Garner, Billie, Mrs. | Poarches, | Walker, J. E. |
| Criner, Rebecca | Harris, William O. | Pool, P. | Walker, Moody |
| Crutcher, William | Jones, G. W. | Popejoy, Elizabeth | Warren, Dr. |
| Davis, Jane | Leonard, Harriet | Popejoy, W. E. | Wells, |
| Davis, Jimmy | Randolph | Roberts, M. P. Dr. | Whitings, |
| Davis, Joe | Lusks, | Scotts, | Windrow, J. E., Mrs. |

Types:

report

Dates:

Apr 22, 1966



Additional. I have the inscriptions from the older graves, a total of seventy. They were all in good condition when I copied them.

Among them is that of William Crutcher, great grandfather of Mr. Beirne Spragins, Mrs. James Watts, and of General R. L. Spragins, dec'd who left children; also he is ancestor of Mrs. Orville Esslinger, of Plevna; Crutchers and Farleys around Madison...

The data I have doesn't give ages, or place of residence, so it is not possible for me to know who is still living, or where; many names are in Major Spragins' book, "Beirne-Patton Echols-Spragins Pedigree, and there is quite a long list of them.

I have a feeling that Marvin Davis is from a Robert and Emily Davis, and know their line back to Samuel; I do know he is "a Davis," just can't give the steps offhand. My work has been with older generations, my research stopping largely, in the 70's.

Names:

Crutcher, William
Davis, Emily
Davis, Marvin
Davis, Robert

Davis, Samuel
Esslinger, Orville,
Mrs.
Farley,

Spragins, Beirne
Spragins, Major
Spragins, R. L. , Gen.
Watts, James, Mrs.

Beirne-Patton Echols-
Spragins Pedigree

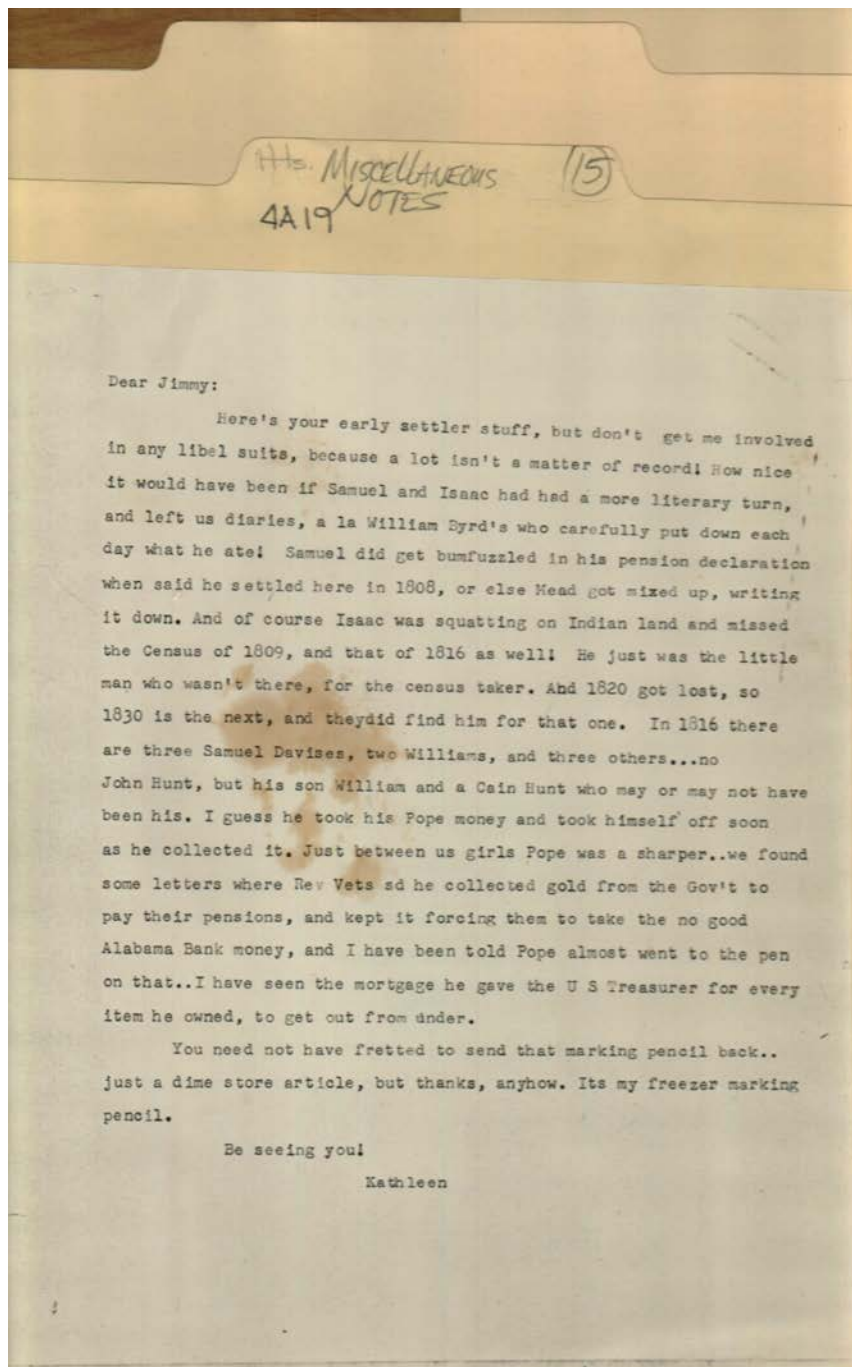
Types:

report

Frances Cabaniss Roberts Collection: Series 4, Subseries A, Box 19, Folder 15

Frank James record book and miscellaneous notes, 1900 -1969

Image 13 r04a19-15-000-0240 [Contents](#) [Index](#) [About](#)



Names:

, Isaac
, Jimmy
, Kathleen

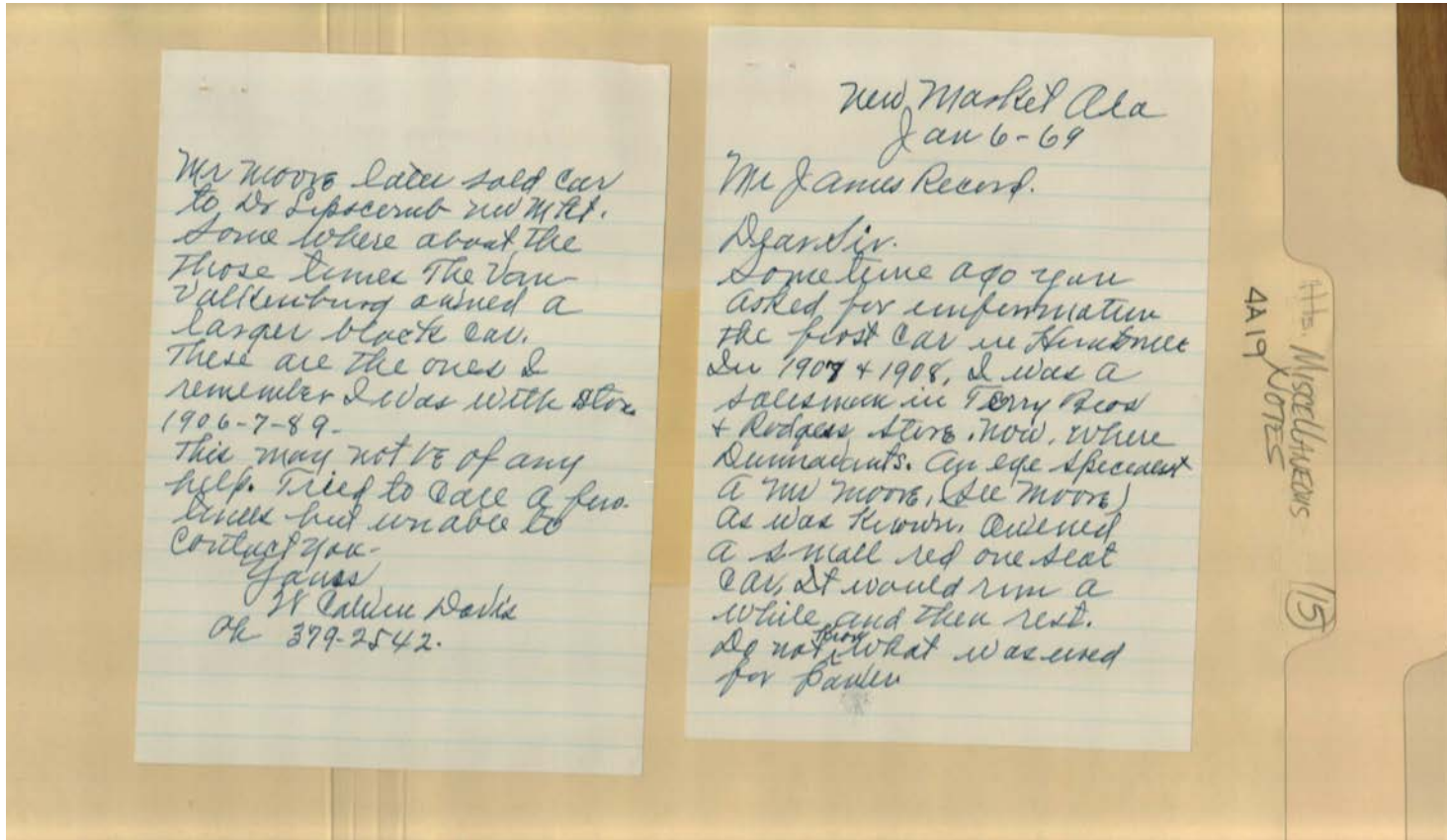
, Samuel
Byrd, William
Davis, Samuel

Davis, William
Hunt, Cain
Hunt, John

Hunt, William
Mead,
Pope,

Types:

correspondence



Names:

Davis, W. Calvin
Dunnavants

First Car in
Huntsville
Lipscomb, Dr.

Moore, Dr.
Record, James,

Terry Brothers &
Rodgers
Van Valkenburg,

Places:

New Market, AL

Types:

correspondence

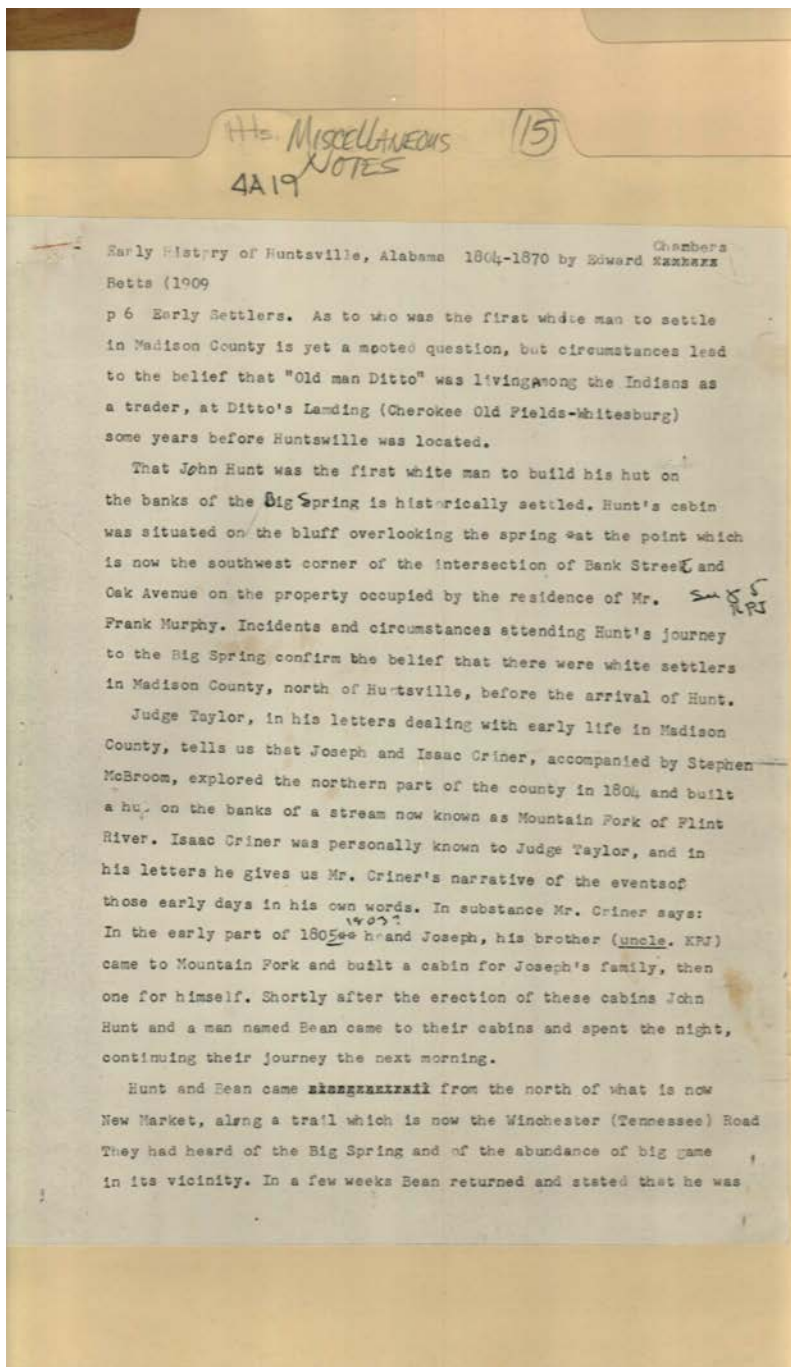
Dates:

Jan 06, 1969

Frances Cabaniss Roberts Collection: Series 4, Subseries A, Box 19, Folder 15

Frank James record book and miscellaneous notes, 1900 -1969

Image 15 r04a19-15-000-0242 [Contents](#) [Index](#) [About](#)



Names:

Bean,
Betts, Edward
Chambers

Criner, Joseph
Criner, isaac
Ditto, Old Man

Hunt, John
McBroom, Stephen
Murphy, Frank, Mr.

Taylor, Judge
Early History of
Huntsville

Places:

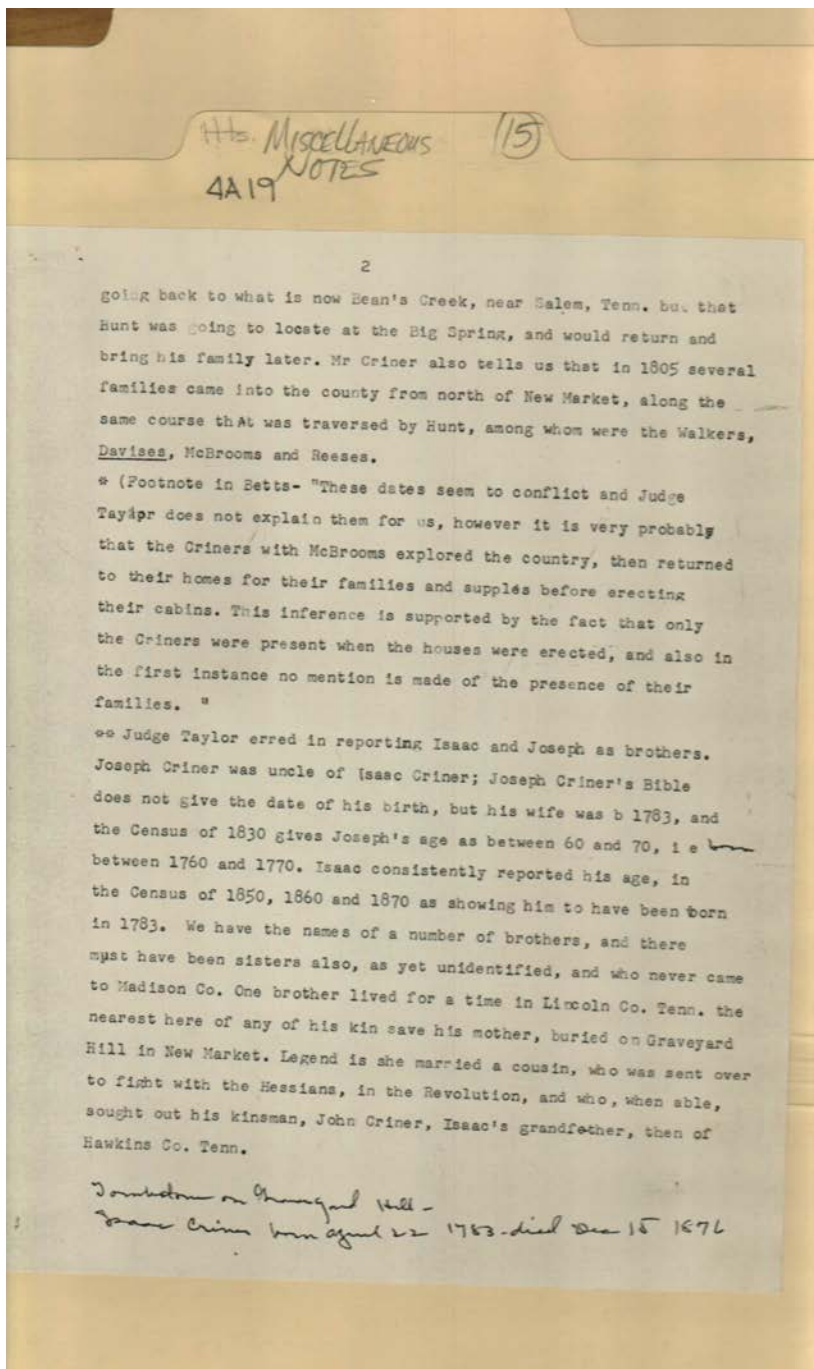
Huntsville, AL

Types:

essay

Dates:

1804-1870



Names:

Betts,
Criner,

Criner, John
Davis,

Hunt,
McBroom,

Reese,
Walker,

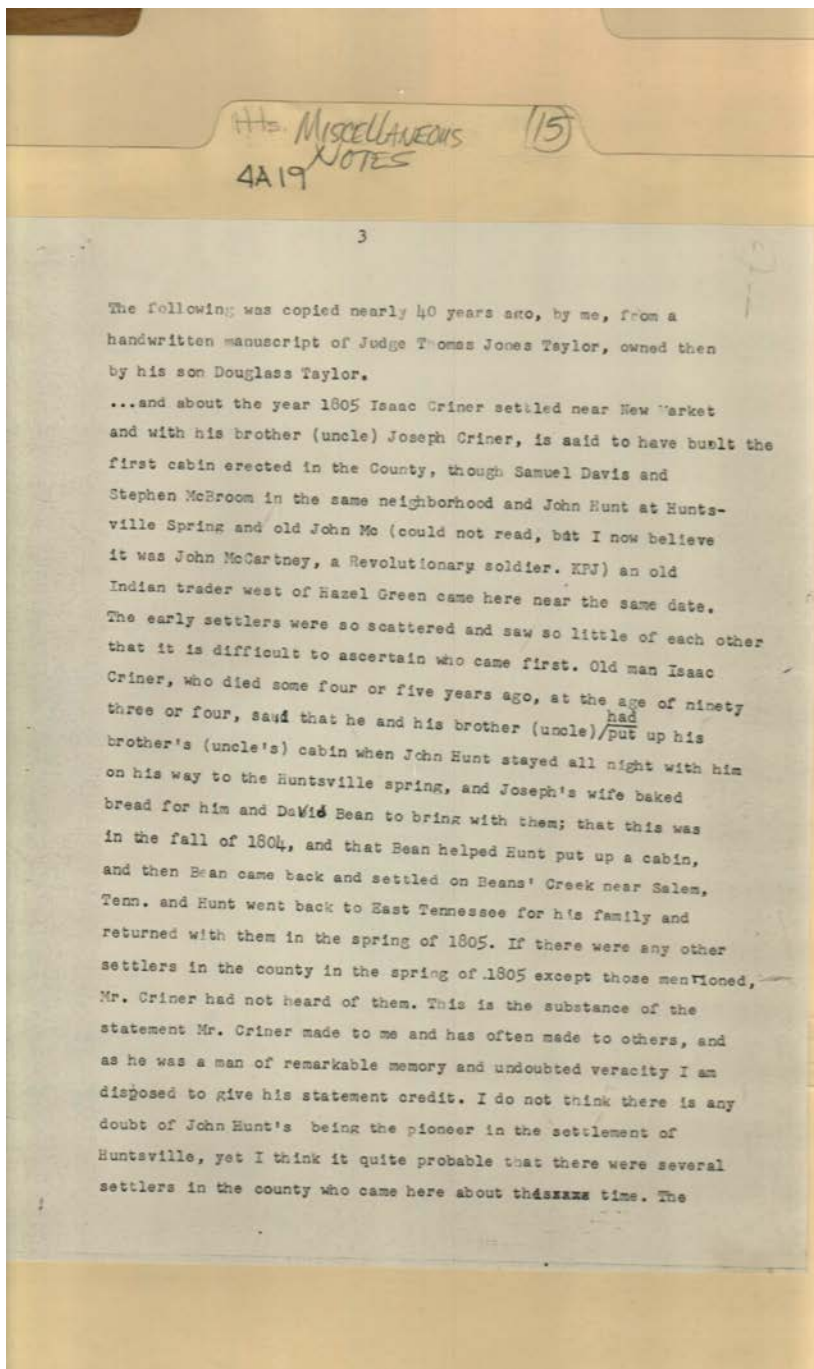
Types:

essay

Frances Cabaniss Roberts Collection: Series 4, Subseries A, Box 19, Folder 15

Frank James record book and miscellaneous notes, 1900 -1969

Image 17 r04a19-15-000-0244 [Contents](#) [Index](#) [About](#)



Names:

Bean, David
Criner, Isaac
Criner, Joseph

Davis, Samuel
Hunt, John
McBroom, Stephen

McCartney, John
Taylor, Douglass

Taylor, Thomas
Jones, Judge

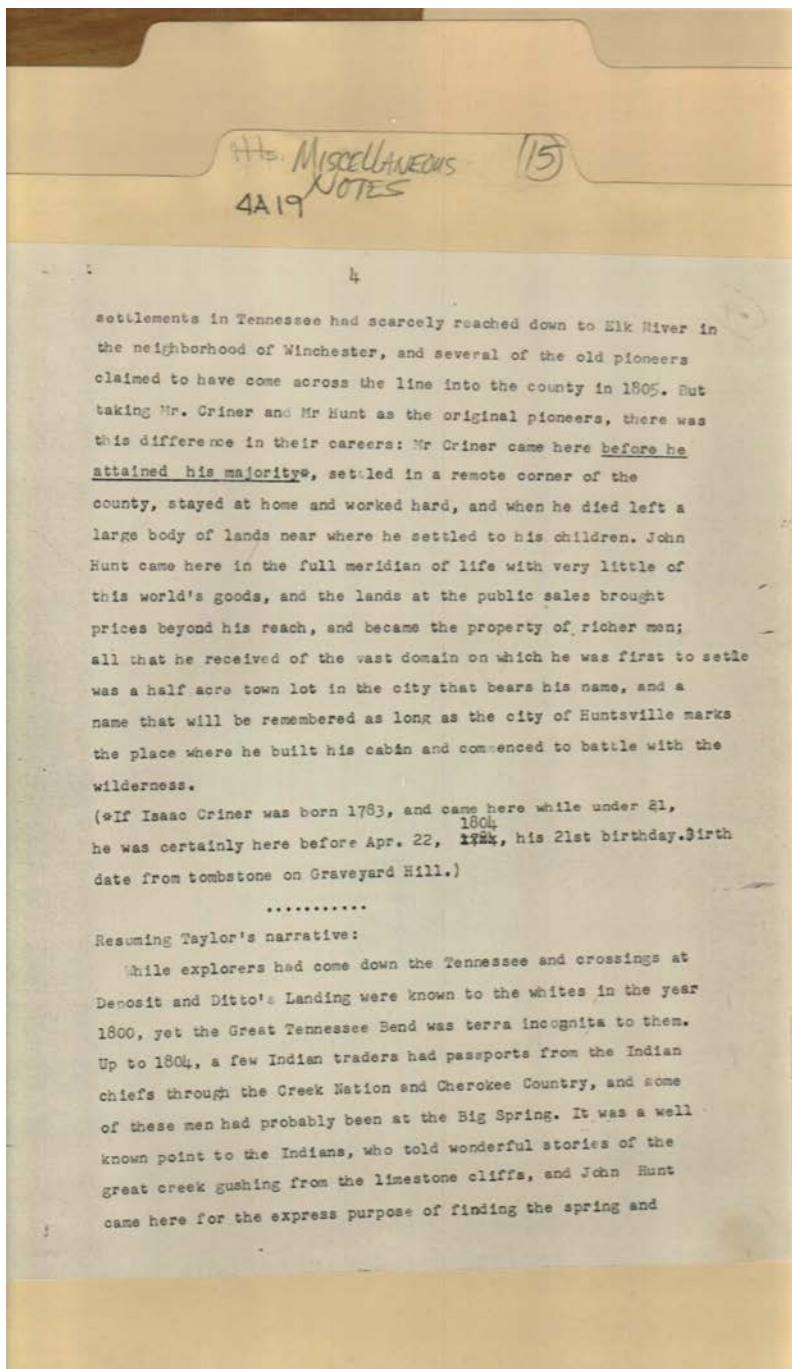
Types:

essay

Frances Cabaniss Roberts Collection: Series 4, Subseries A, Box 19, Folder 15

Frank James record book and miscellaneous notes, 1900 -1969

Image 18 r04a19-15-000-0245 [Contents](#) [Index](#) [About](#)



Names:

Criner,
Criner, Isaac

Ditto,
Hunt,

Taylor,

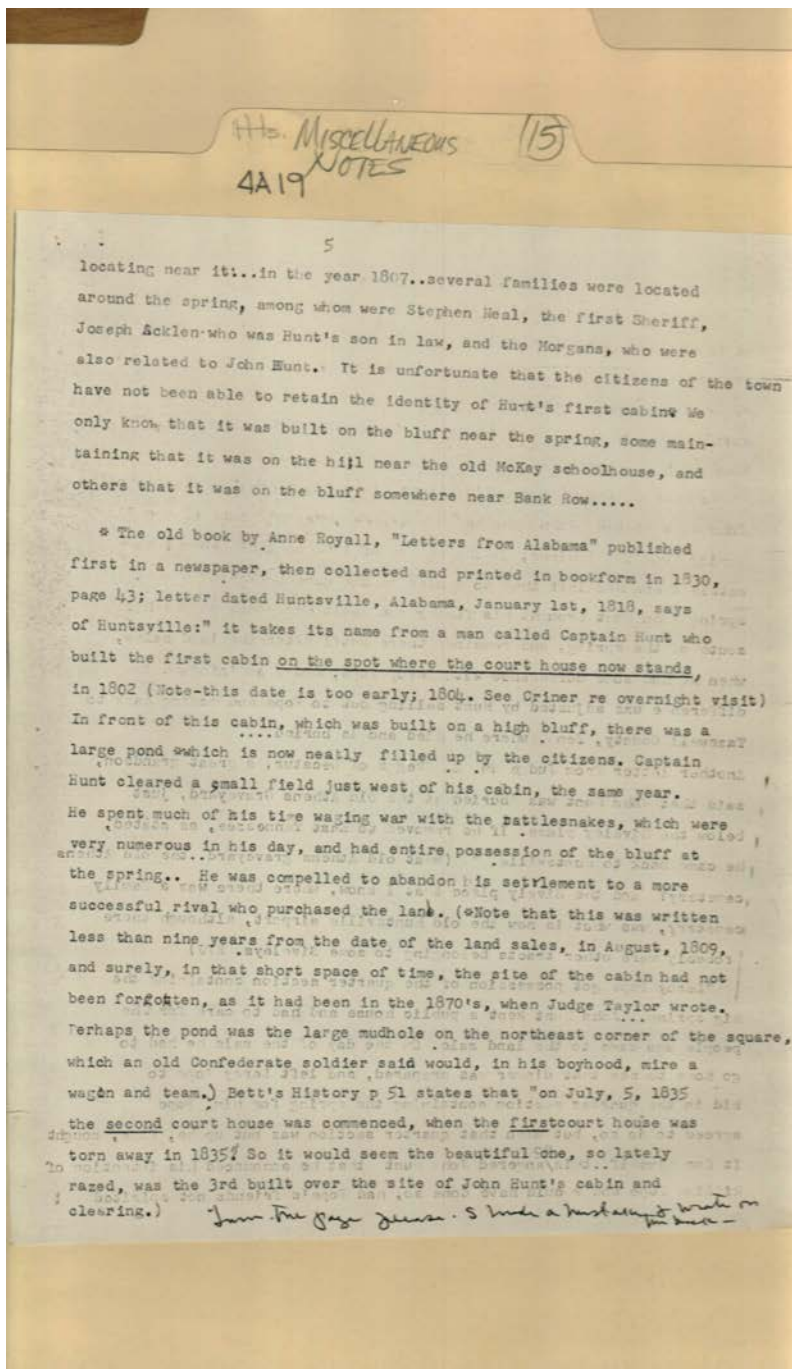
Types:

essay

Frances Cabaniss Roberts Collection: Series 4, Subseries A, Box 19, Folder 15

Frank James record book and miscellaneous notes, 1900 -1969

Image 19 r04a19-15-000-0246 [Contents](#) [Index](#) [About](#)



Names:

Acklen, Joseph
Bett,
Criner,

Hunt,
Hunt, Captain
Hunt, John

McKay,
Morgan,
Neal, Stephen

Royall, Anne
Taylor, Judge
Letters from Alabama

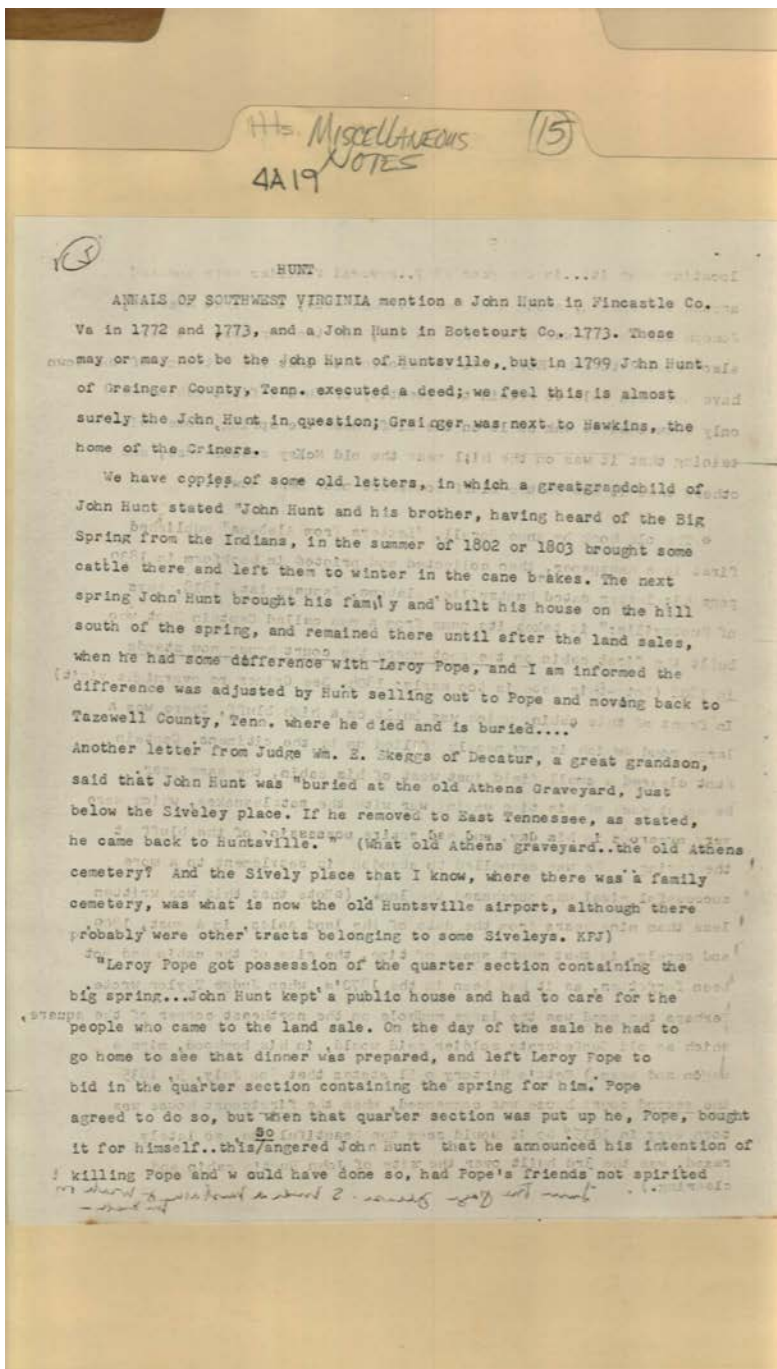
Types:

essay

Frances Cabaniss Roberts Collection: Series 4, Subseries A, Box 19, Folder 15

Frank James record book and miscellaneous notes, 1900 -1969

Image 20 r04a19-15-000-0247 [Contents](#) [Index](#) [About](#)



Names:

Criner,
Hunt, John

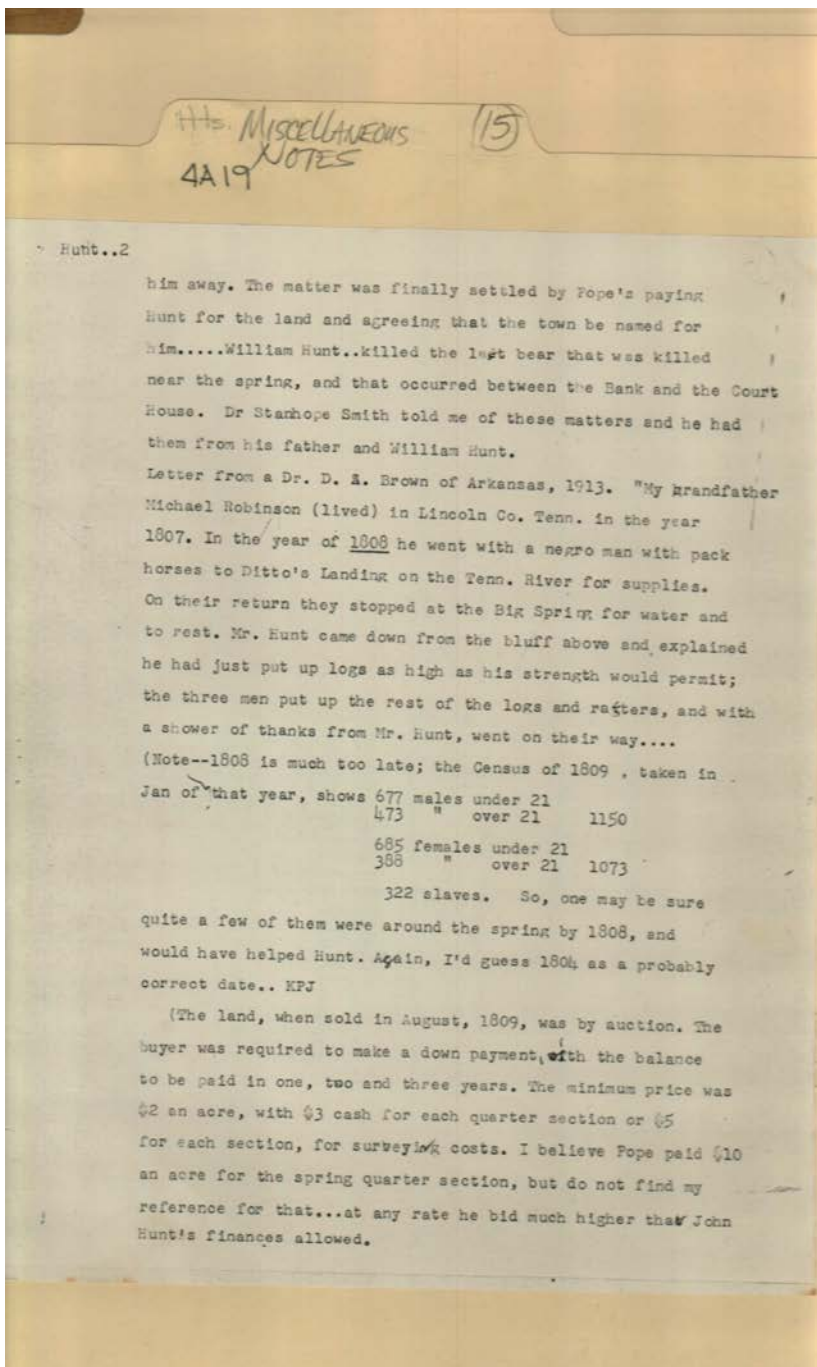
Pope, Leroy
Sivley,

Skeggs, William E.,
Judge

Annals of Southwest
Virginia

Types:

essay



Names:

Brown, D. A., Dr.

Hunt,

Hunt, John

Hunt, William

Pope,

Robinson, Michael

Smith, Stanhope, Dr.

Types:

essay

4A19 MISCELLANEOUS NOTES (15)

DAVIS. Samuel Davis, with 5 sons, wife and daughter, came here very early. It is a family tradition that he and his sons came on a scouting expedition, probably with the Criners. It is also a Criner tradition that they went to the Big Spring but did not like the snakes or the water, so came back to Mountain Fork, but the Davises planned to settle there, cut poles for a cabin, and went back to Tennessee while they seasoned. On their return with their household goods and the other members of the family Hunt had come in, found the poles, and used them to build his own house, whereupon Samuel Davis vowed he'd not live near a man who'd use another's poles, and came back up near the present New Market, and settled. His declaration for a pension for his services in the Revolution shows he was born in what is now Rockbridge Co. Va. in 1755, went into service from Washington Co. Va., and lived there until about 1797, when he moved to Blount Co. Tenn. (close to both Hawkins and Grainger) where he lived eleven years, and in "1808 I moved to the place where I now live in Madison County, Ala." As old people often are, he was confused as to his dates. It is quite possible that in 1808 he moved to the place where he was living at the time of the declaration in 1832..but if so, he was living in another spot in the county well before that. It is possible the person writing his declaration misunderstood what he said, or transcribed the figures incorrectly; if he went to Blount Co in 1792, lived 11 years (1803) and then came, that would fit..a 2 and a 7, a 3 and an 8, are easily confused when written with a goose quill. And taking the story of the logs into consideration it must have been 1803. He was positively here earlier than 1808.

His service in the Revolution is most interesting; his father had been killed by Indians when he, Samuel, was about three, and he was raised by a brother John Davis. His service began in August, 1776 and in a campaign against the Cherokees; in 1777 and 1778 was engaged

Names:

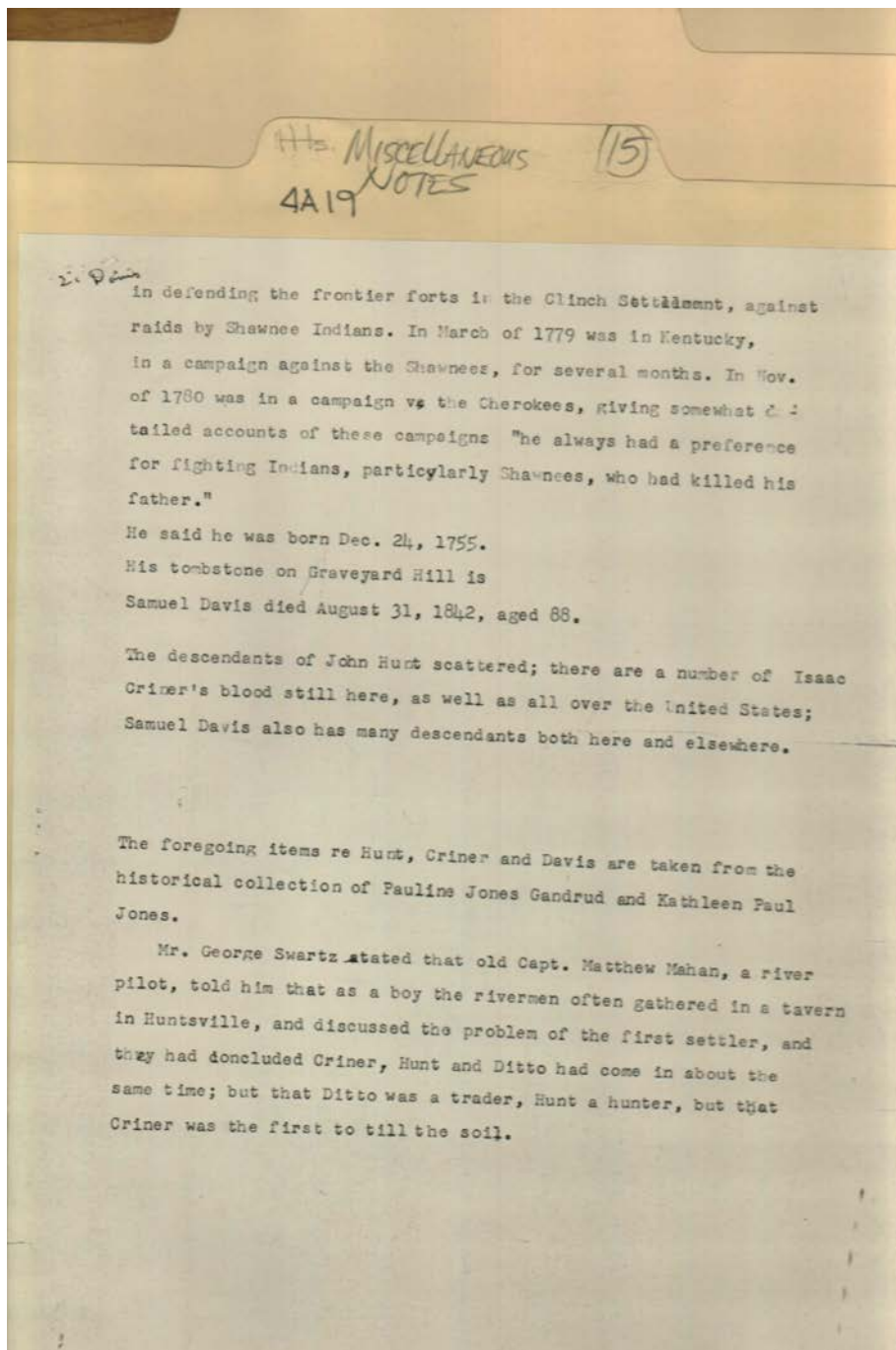
Criner,

Davis, John

Davis, Samuel

Types:

essay



Names:

Criner, Isaac
Davis, Samuel

Gandrud, Pauline
Jones
Hunt, John

Jones, Kathleen Paul
Mahan, Matthew,
Captain

Swartz, George

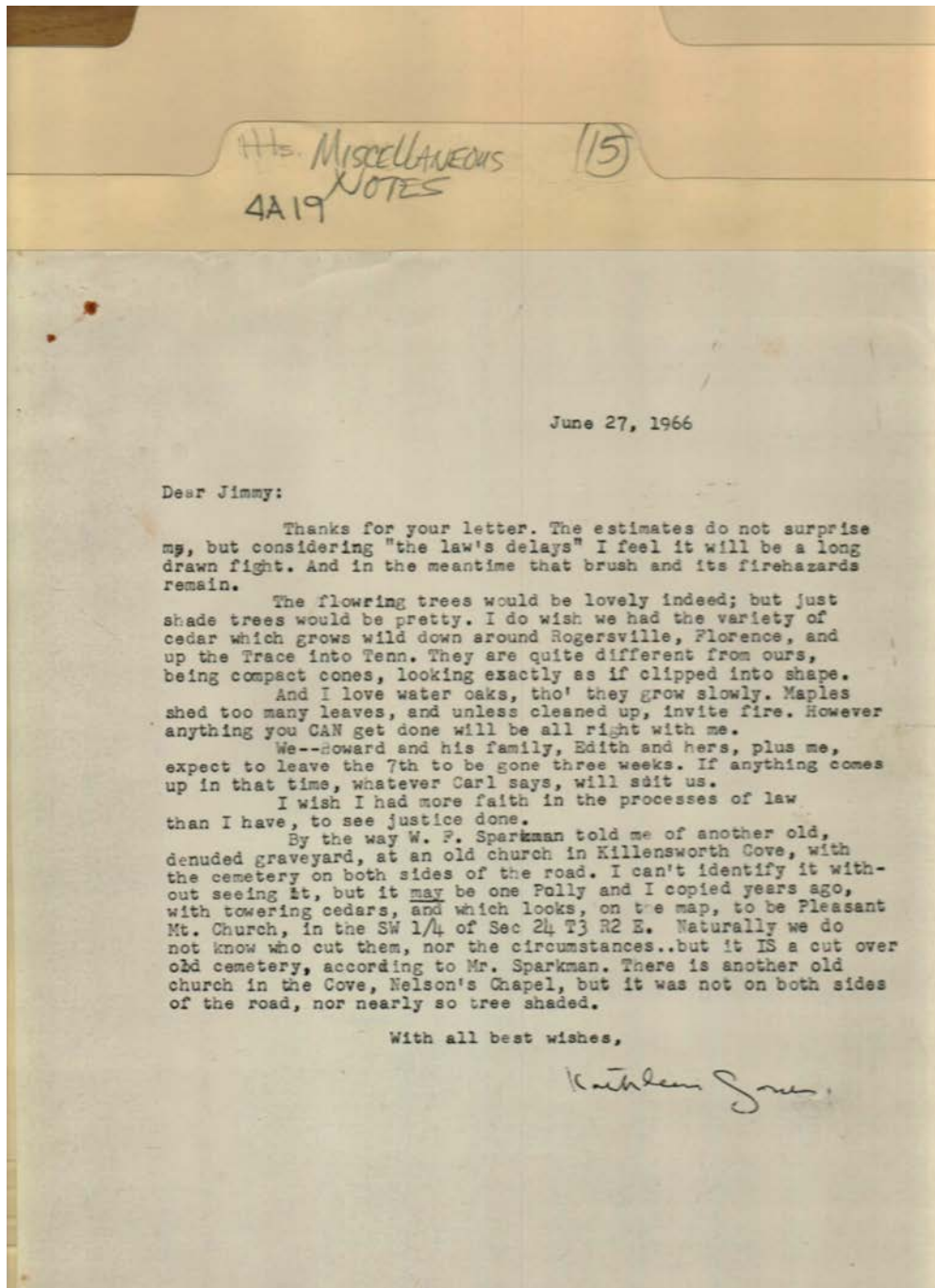
Types:

essay

Frances Cabaniss Roberts Collection: Series 4, Subseries A, Box 19, Folder 15

Frank James record book and miscellaneous notes, 1900 -1969

Image 24 r04a19-15-000-0251 [Contents](#) [Index](#) [About](#)



Names:

, Carl
, Edith

, Jimmy
, Polly

Jones, Howard
Jones, Kathleen

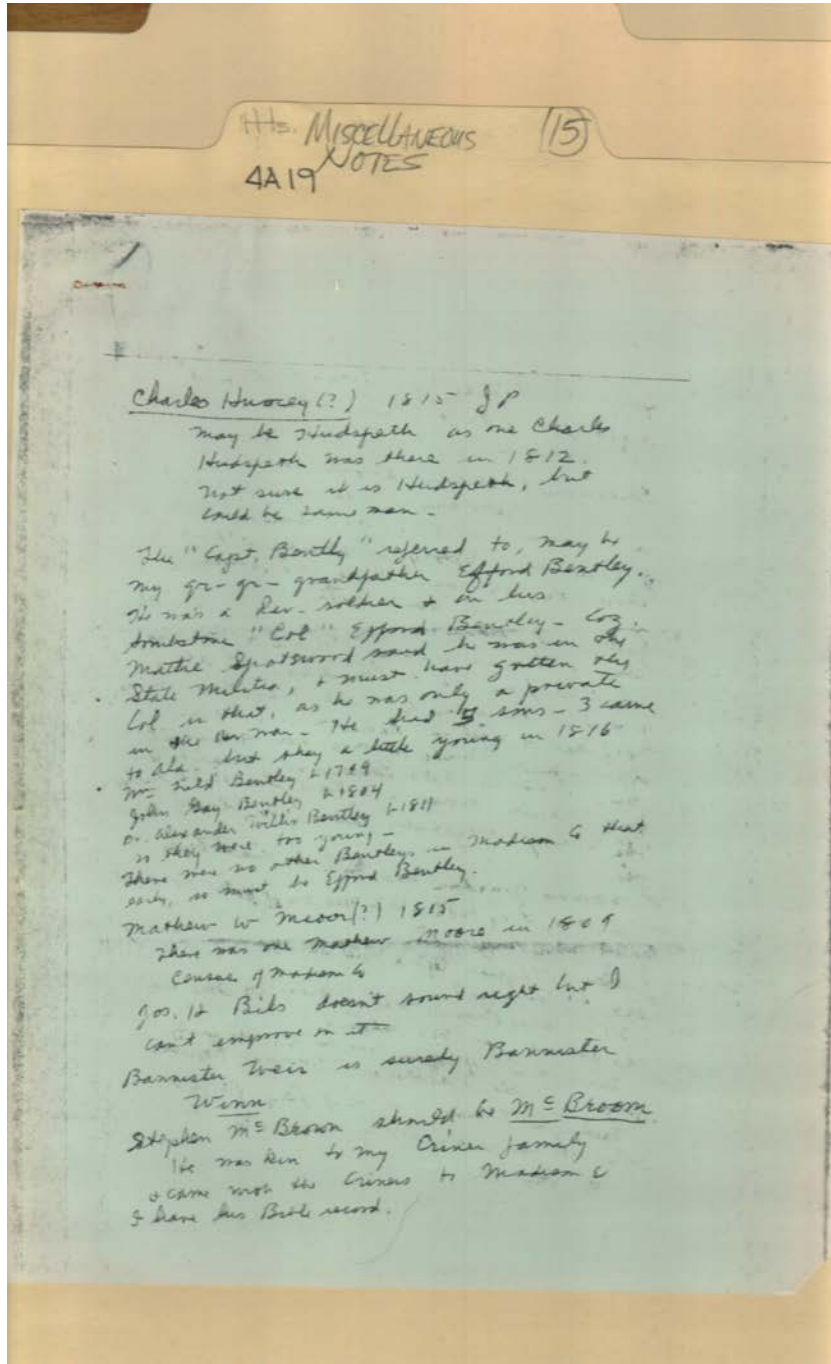
Sparkman, W. F.

Types:

correspondence

Dates:

Jun 27, 1966



Miscellaneous Notes 15
4A19

Charles Huncey (?) 1815 JP
May be Hudspeth as one Charles
Hudspeth was there in 1812.
Not sure it is Hudspeth, but
could be same man.

The "Capt. Bentley" referred to, may be
my gr-gr-grandfather Efford Bentley.
He was a Rev. soldier + in his
honor "Col" Efford Bentley - Co.
Mattie Spotswood said he was in the
State Militia, & must have gotten the
Col. in that, as he was only a private
in the Pen. war - He had 3 sons - 3 came
to Ala. but they a little young in 1816
Mr. Field Bentley 1789
John Gay Bentley 1804
Dr. Alexander Willis Bentley 1811
as they were too young -
there was no other Bentley in Madison Co that
year, so must be Efford Bentley.

Mathew W. Moore (?) 1815
There was one Mathew Moore in 1809
Course of Mathew's
Jas. H. Bils doesn't sound right but I
can't improve on it
Bannister Weir is surely Bannister
Winn

Stephen M. Brown should be M. E. Brown
He was kin to my Criner family
& came with the Census to Madison Co
& has his Bils record.

Names:

Bentley, Alexander
Willis, Dr.
Bentley, Efford
Bentley, John Gay

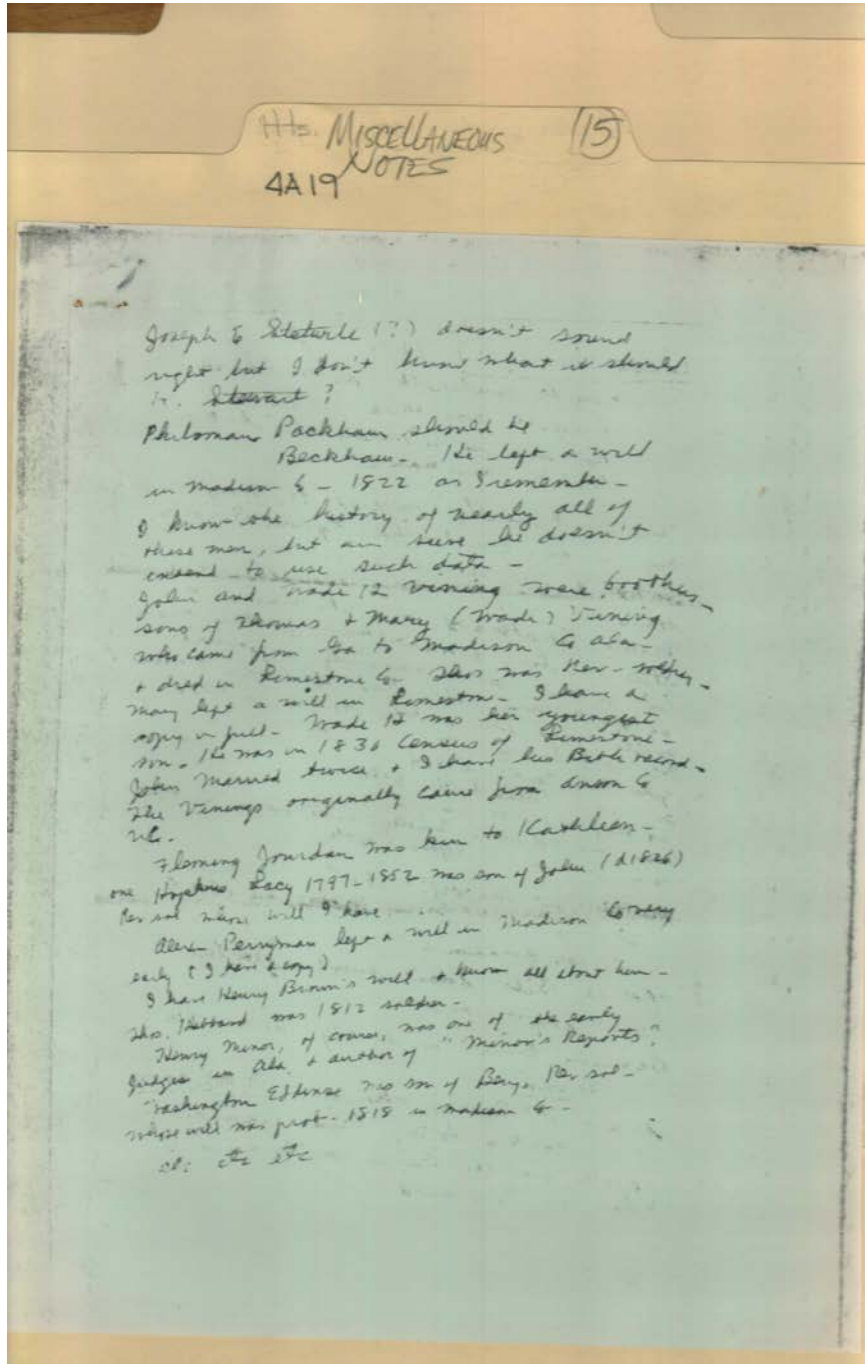
Bentley, William
Field
Bils, Joseph H.
Criner,

Hudspeth, Charles
Huncey,
McBroom, Stephen
McBrown, Stephen

Moore, Mathew W.
Spotswood, Mattie
Weir, Bannister
Winn, Bannister

Types:

notes



Names:

, Kathleen,
Beckham,
Brown, Henry
Eddins, Benjamin
Eddins, Washington

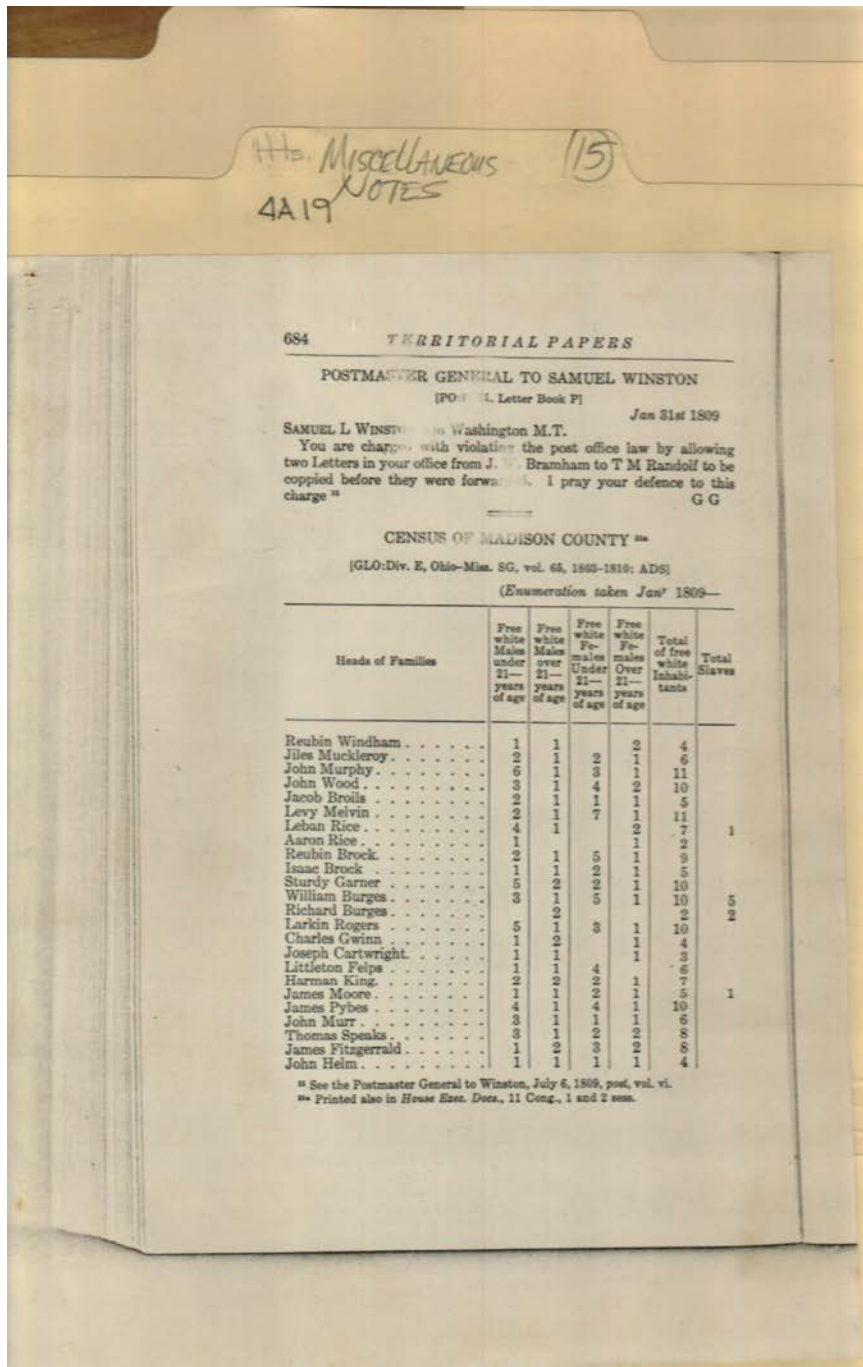
Hubbard, Thomas
Jourdan, Fleming
Lacy, Hopkins
Lacy, John
Minor, Henry

Packham, Philoman
Perryman, Alex
Steturlle, Joseph E.
Stewart,
Vining, John

Vining, Wade
Wade, Mary
Wade, Thomas

Types:

notes



Names:

Bramham, J W.
Census of Madison
County

Postmaster General to
Samuel Winston
Randolf, T. M.

Winston, Samuel L.
Territorial Papers

Types:

book

Dates:

Jan 1809

Jan 31, 1809

Hts. MISCELLANEOUS NOTES (15)
4A19

MISSISSIPPI TERRITORY 685

Hheads of Families	Free white Males under 21— years of age	Free white Males over 21— years of age	Free white Fe- males Under 21— years of age	Free white Fe- males Over 21— years of age	Total of free white inhabi- tants	Total Slaves
Thomas Murphy	3	1	4	1	9	
John Jones	1	1	1	1	4	
Jacob Clemmons	3	1	3	1	8	9
Cullen Earp	2	2	2	1	7	
Francis Shaw	1	1	0	1	3	1
John Shaw	1	1	1	1	4	5
James Walker	5	1	2	1	9	
Moses Poore	2	1	2	1	6	
Issiah Hamilton	3	1	1	1	6	
Alexander M ^c Collom	1	1	1	1	4	
James Hamilton	1	1	1	1	4	
John Gatlin	1	1	1	1	4	
Gavin Johnston	2	1	1	2	6	
Francis Johnston	2	1	2	1	6	
Isaac Criner	1	1	1	1	4	2
Joseph Gormley	5	1	1	3	10	
Nicholas Couch	5	1	2	2	10	
George Baylis	3	2	2	1	8	
James Livingston	4	3	1	1	9	
Nathaniel Davis	1	1	1	1	4	
George Baylis	4	1	3	1	9	
John Maloy	3	2	3	1	9	
Samuel Davis	3	3	3	1	10	
John R Cook	1	1	1	1	4	
Mary Morrow	1	1	1	1	4	1
John Ridenour	2	2	1	1	6	
Asahel Babb	3	3	5	1	12	1
James Itabb	1	1	4	1	7	
Aseph Willis	1	1	5	1	8	
John Haries	1	1	2	1	5	
John Bayzone	2	1	8	1	12	
George Bayzone	1	1	1	1	4	
Levi Hines	5	3	5	1	14	1
Benjamin Hines	1	1	1	1	4	
Absalem Colwell	1	1	1	1	4	
John Carter	1	1	3	1	6	
John Bunch	1	1	1	1	4	5
Ebenezar Byram	1	1	1	1	4	4
Jacob Pence	1	2	3	1	7	6
William Tindall	1	1	1	1	4	
James Braden	1	1	3	3	6	
Hezekiah Baylis Jun ^r	2	2	4	2	10	4
Daniel Baylis	2	1	1	1	5	
Hezekiah Baylis Sen ^r	1	1	1	1	4	

Names:

Heads of Families

Places:

Mississippi Territory

Types:

book

4A19 MISCELLANEOUS NOTES (15)

686 TERRITORIAL PAPERS

Heads of Families	Free white Males under 21-- years of age	Free white Males 21-- 21-- years of age	Free white Pe- males Under 21-- years of age	Free white Pe- males Over 21-- years of age	Total of free white Inhab- itants	Total Slaves	
William Clark	5	1	6	1	13		Robert B.
James M'Gowen	2	2	3	1	8		Richard C.
Henry Maxwell	1	1	4	1	7		Peter And
John Hester	1	2	1	2	6		Jacob Can
John M'Crimmons		1		1	2		Ericus An
John Christian	3	2	6	1	12	2	Samuel C
Jacob M'Carty	2	1	1	1	5		John Lam
James Black		3		3	6		Levy Byrr
Mordacia Lammon		1	2	3	6		Reubin St
Daniel M'Fall	3	1	2	1	7		Jessey Car
John Sprawl	3	2	2	1	8		David Lin
Benjamin Franks		1		1	2		Benjamin
John Smith Sen'	5	3	4	1	13	2	John Gilli
William Fields	1	1		1	3		William T
Daniel Morris		1			1		Jacob Bal
George Broils	3	1	3	2	9		Abraham
John Condron		1	1	1	3		Isaac Rog
John Lewis	3	1	1	1	6		Alfred Ma
Henry Forgysson	3	1	4	1	9		Solomon A
Rob' S Gallient	3	1	3	1	8		Cason Fad
John Bason	1	1	1	1	4		Reddin Cr
William Brown	1	1		1	3		Isaac Lee
William Brown Ju'	2	1	3		6	3	William P
Elijah Lawley	1	1	1	1	4		John Bow
Hugh Malloy	1	1	4	1	7		William C
Varnel Magbee	2	1	3	1	7		Henry Lar
Joseph Powell	1	2	2	1	6		Amos Elli
William Bartlett	4	1	1	1	7		James Wa
Jacob Prewit	2	1	3	1	7	15	George Li
Joseph York	4	1	2	1	8		Jessey Sull
William Prewit	1	1		1	3	2	Levy Crow
James Mahan	3	2	1	1	7		John Allbr
James Dayton	3	1	6	3	13		John Heit
John Grayson	4	2	2	1	9		Alden Byr
Benjamin Wilson	5	1	2	1	9	2	Tho' O Ba
James Wilson		1		1	2		Williams J
James Loller		1		1	2		Edward B
David Haries	4	1	1	1	7		Andrew S
Thomas Jones	4	1	2	1	8		Spencer B
Reece Baylis		1	2	1	4		John Hess
Robin Hampton		1	1	1	3		Moses Set
John Waldrop	1	1	3	1	6		George Pos
Enoch Berry	2	1	4	1	8		James Cris
Robert Davis		3	1	1	5		Anthony S

Names:

Heads of Families

Territorial Papers

Types:

book

Miscellaneous Notes 15
4A19

MISSISSIPPI TERRITORY 687

Total Slaves	Hheads of Families	Free	Free	Free	Free	Total of free white Inhabitants	Total Slaves
		white Males under 21— years of age	white Males over 21— years of age	white Females Under 21— years of age	white Females Over 21— years of age		
	Robert Bushart	1	1	3		5	
	Richard Crawford	1	1	6	1	13	
	Peter Anderson	2	2	2	2	6	2
	Jacob Cannimore	2	1	2	3	9	
2	Erikus Anderson	6	4	1	1	12	
	Samuel Cannimore	4	2	3	1	10	
	John Lamley	2	1	1	1	5	3
	Levy Byram	2	2	1	1	7	2
	Reubin Stone	2	1	1	1	5	
	Jessey Cannimore	2	1	1	1	5	
	David Lindsey	1	1	1	1	4	
2	Benjamin Busey	3	3	3	3	12	6
	John Gillin	2	2	2	2	8	8
	William Thompson	1	1	1	1	4	
	Jacob Baldwin	1	1	3	3	6	
	Abraham King	1	1	1	1	4	1
	Isaac Rogers	1	1	2	2	6	
	Alfred Massingale	1	1	3	3	8	
	Solomon Massingale	1	1	1	1	4	
	Cason Fulch	1	1	4	4	10	3
	Reddin Crisp	1	1	3	3	8	
	Isaac Lee	1	1	1	1	4	
3	William Prewitt	1	1	1	1	4	
	John Bowren	1	1	1	1	4	
	William Crisp	3	2	0	1	6	
	Henry Landers	4	2	1	1	8	
	Amos Elliott	3	3	4	4	14	
15	James Walker	1	1	1	1	4	
	George Light	3	1	2	1	7	
2	Jessey Sullens	4	1	3	1	9	
	Levy Crow	3	1	1	1	6	
	John Allbright	3	1	1	1	6	
	John Hellums	3	1	2	1	7	
2	Alden Byram	3	1	1	1	6	
	Tho' O Banian	1	1	4	4	10	3
	Williams Neighbours	2	1	2	1	6	
	Edward Bradley	2	1	4	1	8	
	Andrew Sibley	2	3	4	1	10	4
	Spencer Ball	1	1	1	1	4	
	John Hews	1	1	2	2	6	
	Moses Seton	3	1	6	1	11	
	George Poe	3	1	3	3	10	
	James Criss	3	1	2	1	7	
	Anthony Street	3	2	4	1	10	

Names:
Heads of Families

Places:
Mississippi Territory

Types:
book

4A19 MISCELLANEOUS NOTES (15)

688 TERRITORIAL PAPERS

Hheads of Families	Free white Males under 21-- years of age	Free white Males over 21-- years of age	Free white Pe- males Under 21-- years of age	Free white Pe- males Over 21-- years of age	Total of free white Inhabi- tants	Total Slaves
John Reynolds	3	1	2	1	7	
James Shoemaker	1	1	2	1	5	
Samuel Wilson	1	2	1	1	4	
James Anderson	4	2	2	1	8	
James Christian	2	1	1	1	3	
Thomas Austin	2	1	1	1	5	
Allen Christian	3	1	3	1	8	
Mathew Pindall	3	1	3	1	8	
Tho' Lindsey	4	1	2	1	8	
Henry Moore	1	1	1	1	3	
John Hatfield	1	2	2	1	4	1
Richard Mardin	3	1	1	2	8	
Joseph Wafford	1	1	1	1	3	
John Killingsworth	2	1	5	1	9	
Ebenezar Byram Jun'	3	2	1	1	7	3
John Derick	1	1	1	1	3	1
Reynold May	2	1	1	2	6	
James Drake	1	1	1	1	4	
Edmund Clements	3	1	1	1	8	17
George Blackburn	3	1	1	1	3	
Benjamin Langford	1	3	1	1	5	11
John Couch Sen'	3	2	3	2	10	
Tho' Couch	4	2	1	1	8	
John Couch Jun'	1	1	1	1	4	
John Allison	4	1	3	1	9	1
Waller Mathews	3	1	2	1	7	
Joseph Mathews	4	1	4	1	10	
Archibald M'Daniel	1	1	5	1	7	6
John Renneau	3	1	3	1	8	
John Martin	1	1	3	3	7	
John Kersey	1	1	1	1	3	7
Edward Webster	3	1	3	1	8	
William Hallmark	3	1	3	1	8	
Isaac Nesmith	1	1	1	1	3	
John May	1	2	1	1	4	
Samuel Aklin	5	1	3	3	10	
James Cotton	2	1	3	3	7	
Charles M'Cartney	1	2	2	2	6	
Joseph Hews	1	1	2	1	3	
Joseph Aklin	1	2	1	1	4	
Thomas M'Broom	3	1	1	1	6	
Michael Montgomery	3	1	1	1	6	
George Sharp	3	1	1	1	6	6
Thomas Williams	1	1	1	1	4	

Hug
Geor
Reed
Mat
Tho
Jam
Will
Tho
Hug
John
Will
Sam
Ben
Will
John
John
Frat
Dan
Dav
Isaac
John
Rob
Jose
Frat
Thos
John
Geor
Geor
John
James
John
Isaac
Rob
Lewis
Vince
Willi
Josep
Robe
Jesse
James

Names:
Heads of Families

Territorial Papers

Types:
book

4A19 MISCELLANEOUS NOTES (15)

MISSISSIPPI TERRITORY 689

Total Slaves	Heads of Families	Free	Free	Free	Free	Total of free white Inhabi- tants	Total Slaves
		white Males under 21- years of age	white Males over 21- years of age	white Fe- males Under 21- years of age	white Fe- males Over 21- years of age		
	Hugh Rogers	2	4		2	8	
	George Dilworth	2	1	3	1	7	
	Reubin Simmons	2	1	3	1	7	
	Mathew Moore		3	1	1	5	6
	Thomas Mimms	1	1	1	2	5	
	James D Rogers		1	1	1	3	
	William W. Kavanaugh	2	2	2	1	7	
	Thomas Powell	1	1	4	1	7	
	Hugh Carothers	1	1	2	1	5	
1	John Morison	5	2	2	1	10	
3	William Adair	1	1	2	1	5	
3	Samuel Mardis	1	2	1	2	6	
	Benjamin Wafford Sen'	1	1	2	1	5	10
	Benjamin Wafford Jun'	4	1	2	1	8	3
3	William Gassaway	2	1	4	1	8	
1	John Nicholson	1	2	2	1	6	
	John Crawford		2	2	1	5	
17	Francis Johnston		2	3	1	6	12
	Daniel Harrison	2	2	2	1	7	
	Davis Neale		1	1	1	3	
11	Isaac Johnston		1	1	1	3	
	John Clap	3	1	1	2	7	
	Robert Wright	2	1	1	1	5	
	Joseph Evans	6	1	2	1	10	1
1	Francis Bell	1	1	1	1	4	
	Thomas Nismith	4	1	2	1	8	
	John Nismith		1	1	2	4	
6	Thomas Hewlet	2	1	4	1	8	
	John Kavanaugh	1	2	1	1	5	1
	George Hallmark Sen'	3	1	1	1	6	
7	George Hallmark Jun'	2	1	4	2	9	
	John Baker	2	2	4	1	9	
	James Kernes	1	1	1	1	4	
	John Loy	1	1	1	1	4	
	James M'Nutt	4	1	3	1	9	
	Isreal Standefer	5	3	0	2	10	
6	Robert Stinson	3	1	5	1	10	3
	Lewis Clapp	3	1	3	1	8	
	Vincent Glass	3	1	3	1	8	
	William Bird	3	1	3	1	8	4
	Joseph Harrison	2	1	5	1	9	
	Robert Liston	1	1	1	1	4	
6	Jessey French	1	2	1	1	5	1
	James Seton	1	1	1	1	4	
		2	1	3	1	7	

Names:
Heads of Families

Places:
Mississippi Territory

Types:
book

Hts. MISCELLANEOUS (15)
NOTES
4A19

690 TERRITORIAL PAPERS

Heads of Families	Free white Males under 21— years of age	Free white Males over 21— years of age	Free white Fe- males Under 21— years of age	Free white Fe- males Over 21— years of age	Total of free white Inhab- tants	Total Slaves
John Hodges	2	1	1	1	5	
John Bayley	4	1	1	1	6	
William Bayles	1	1	7	1	10	
Ezekiel Clap	4	1	5	1	11	
Hugh M'Vay	1	2	4	1	8	
Minor Winn	3	2	1	1	6	11
Thomas Bawlin	3	1	5	1	10	
Robert Boyd	3	2	4	2	11	
John Keys	1	1	3	1	6	3
Gamiel Findley	3	2	3	1	9	
Maynard Colly	1	1	1	1	4	
Nathaniel Austin	3	1	3	1	8	
Richard Bell	5	1	3	1	10	
William Lynch	1	1	3	1	6	
John Hunt	4	1	1	1	7	
Giles M'Guire	3	1	1	1	6	5
Benjamin Stegall	1	1	2	1	5	1
William Campbell	1	2	1	1	5	
Joseph Dougherty		2	2	1	5	1
Alexander Glibreadth	1	3			4	
David Gray	1	1	1	1	4	
William Landram	3	1		1	5	1
James Smith	1	1	3	1	6	1
Abel Lewis	1	1	3	1	6	11
Rodon Fulcher	1	1	1	1	4	1
Alexander Campbell	2	1	2	1	6	1
Little B Adams	1	1	4	1	7	17
Joseph Adams	1	1	1	1	4	1
Raleigh Hews	2	2	2	1	7	
Charles Carrell	1	1	3	1	6	
William Carrell	1	2	2	1	6	9
William Bloomer	1	1	1	1	4	
David Jones	1	1	1	1	4	
Isaac Vernon	1	2	2	2	7	1
Benjamin Stedham	2	1	7	1	11	
John Millhouse	1	1	5	1	8	5
Henry Bloodworth	1	1	1	1	4	
Daniel Kieth	1	1	5	1	8	1
Abraham Perkins	1	1	1	1	4	5
Robert Winn	2	1	3	1	7	
Anthony Ward	1	1	3	1	6	
David Henderson	2	2	1	2	7	
Thomas Johnson	2	1	1	1	5	
Lewis Pew	4	1	2	1	8	

George
John J.
James
Abner
Garian
William
John C
Moses
William
William
William
James
Benjam
Benjam
Thoma
Benjam
Joseph
Pheix
John M
John B
Freema
William
James
James
Solomo
James
Alexan
James
Rowlan
Robert
John C
David
Hugh C
James
John M
John B
Edmun
Robert
John B
Francis
John B
Stephe
Nichol
Joseph
William

Names:

Heads of Families

Territorial Papers

Types:

book

Miscellaneous Notes (15)
4A19

MISSISSIPPI TERRITORY 691

Total Slaves	Heads of Families	Free white Males under 21-- years of age	Free white Males over 21-- years of age	Free white Females Under 21-- years of age	Free white Females Over 21-- years of age	Total of free white Inhabitants	Total Slaves
	George Snodgrass	2	1	2	1	6	
	John Jackson	1	1	1	1	4	
	James Henderson	1	1	1	1	4	
	Abner Cotton	1	1	1	1	4	
11	Garland Tidwell	2	1	2	1	6	2
	William Wright	1	1	1	1	4	
	John Childers	1	1	4	1	7	
3	Moses Fields	4	3	1	2	10	
	William Mayson	1	3	4	1	9	
	William Fowler	3	1	4	1	9	1
	William Cooper	1	1	1	1	4	
	James Copeland	1	1	3	1	6	
	Benjamin Grayson	4	1	1	1	7	
5	Benjamin Williams	1	2	2	4	8	
1	Thomas Battle	1	1	1	1	4	-2-7
1	Benjamin W Battle	1	1	1	1	4	7
1	Joseph Greenwood	1	2	2	1	6	
1	Pheix Parker	1	2	3	3	9	
1	John M'Phail	4	1	3	1	9	
1	John Beason	3	2	2	1	8	
1	Freeman Jones	1	1	1	1	4	
1	William Southerland	3	3	4	1	11	
1	James Matier	2	3	1	1	7	
1	James Mattier	1	2	1	1	5	
1	Solomon Matier	4	1	1	1	7	
17	James M'Cinnis	1	1	1	1	4	
1	Alexander Baxter	1	1	2	1	5	
1	James Baxter	2	1	1	1	5	
1	Rowland Cornelius	1	1	1	1	4	
9	Robert Harper	1	1	4	1	7	11
5	John Conley	4	2	5	1	12	
3	David Connelly	2	2	1	1	6	
4	Hugh Carothers	1	1	1	1	4	
8	James Hubbard	1	1	4	1	7	2
1	John Morrison	1	1	1	1	4	
8	John Bird	1	1	1	1	4	
3	Edmund Hodges	2	1	3	1	7	
1	Robert Dial	2	1	2	1	6	
5	John Birdwell	1	1	1	1	4	
1	Francis Maxwell	2	4	6	1	13	
1	John Baxter	1	1	1	1	4	1
4	Stephen Jones	1	1	3	1	6	
7	Nicholas Moser	4	3	2	1	10	
8	Joseph Pate	1	2	1	3	7	
	William Bonds	1	1	2	1	5	

Names:

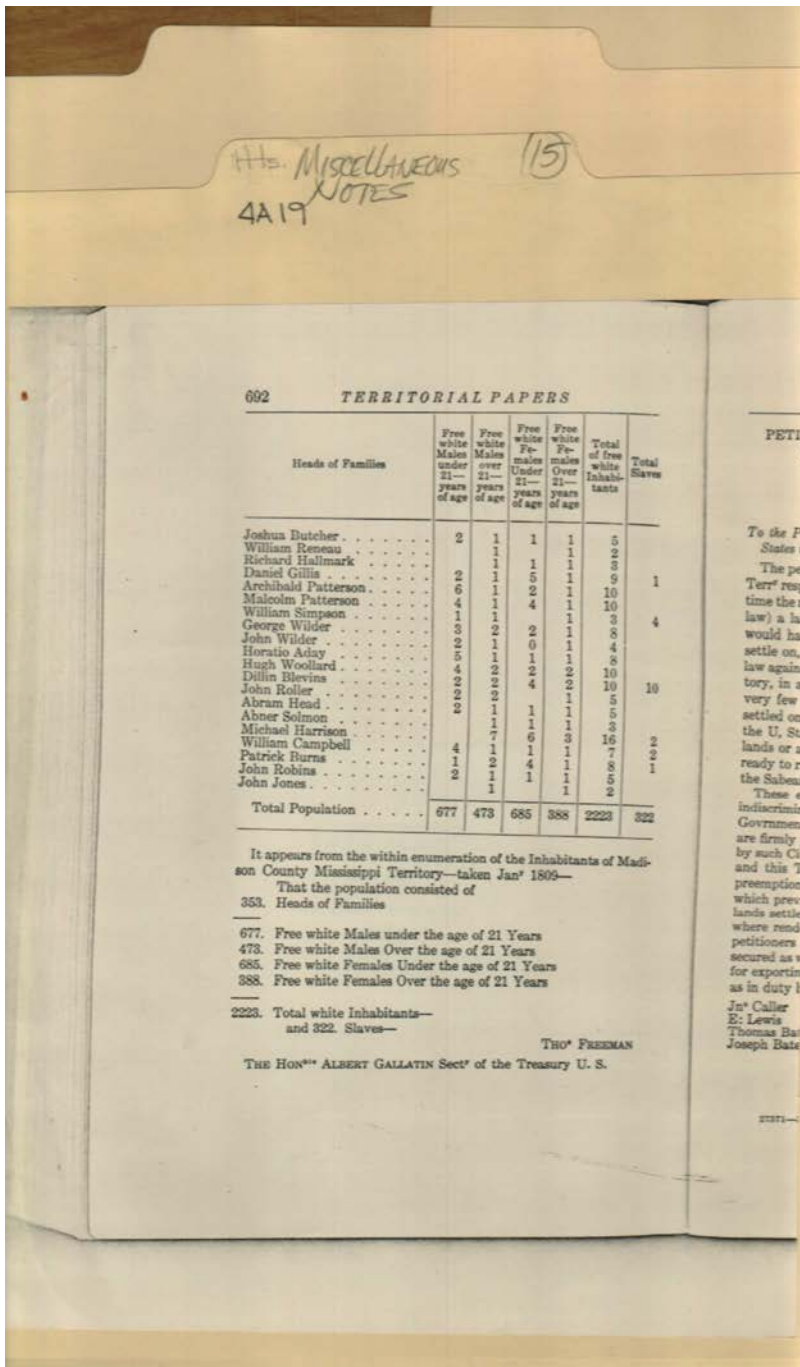
Heads of Families

Places:

Mississippi Territory

Types:

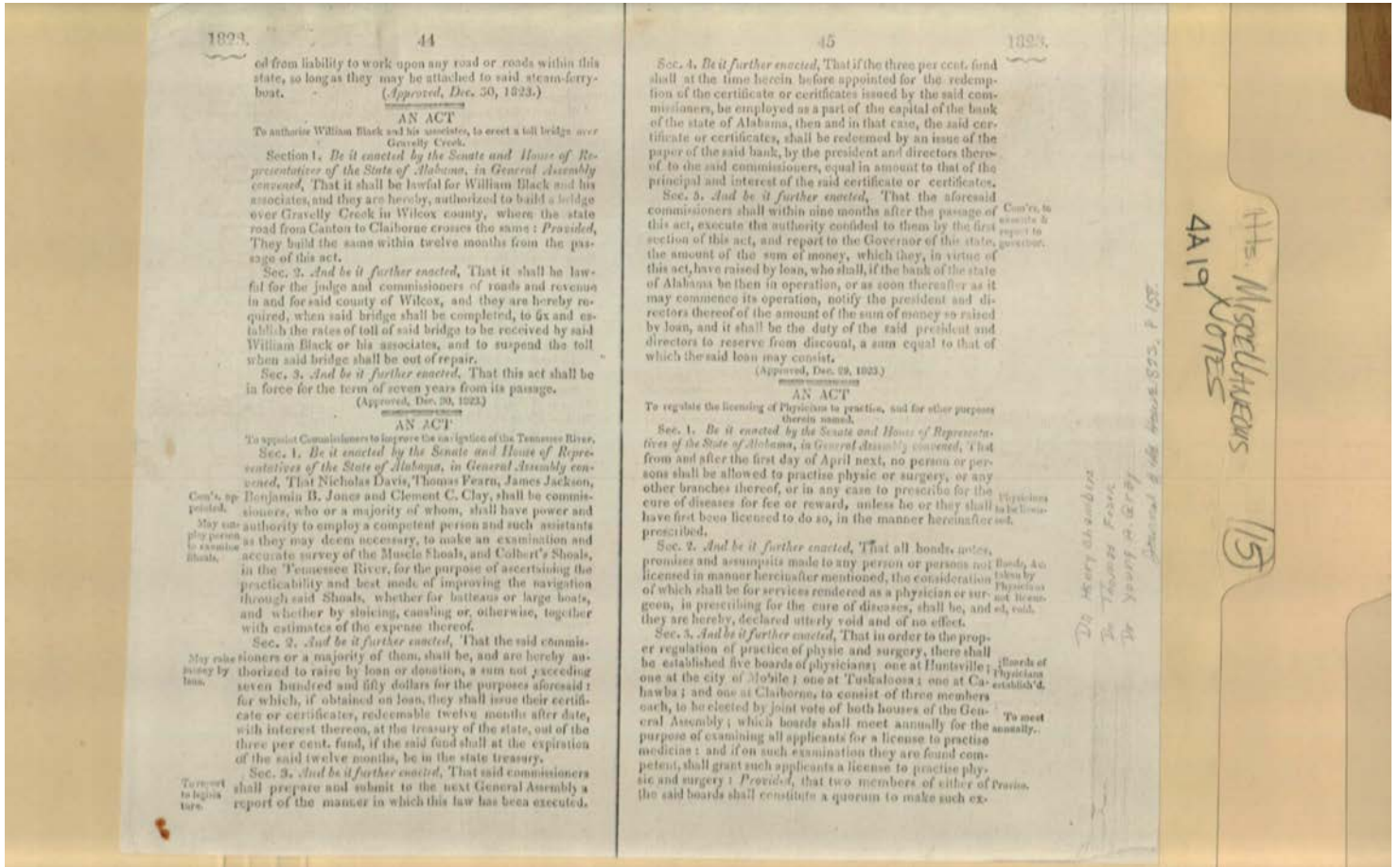
book



Names:
Heads of Families

Territorial Papers

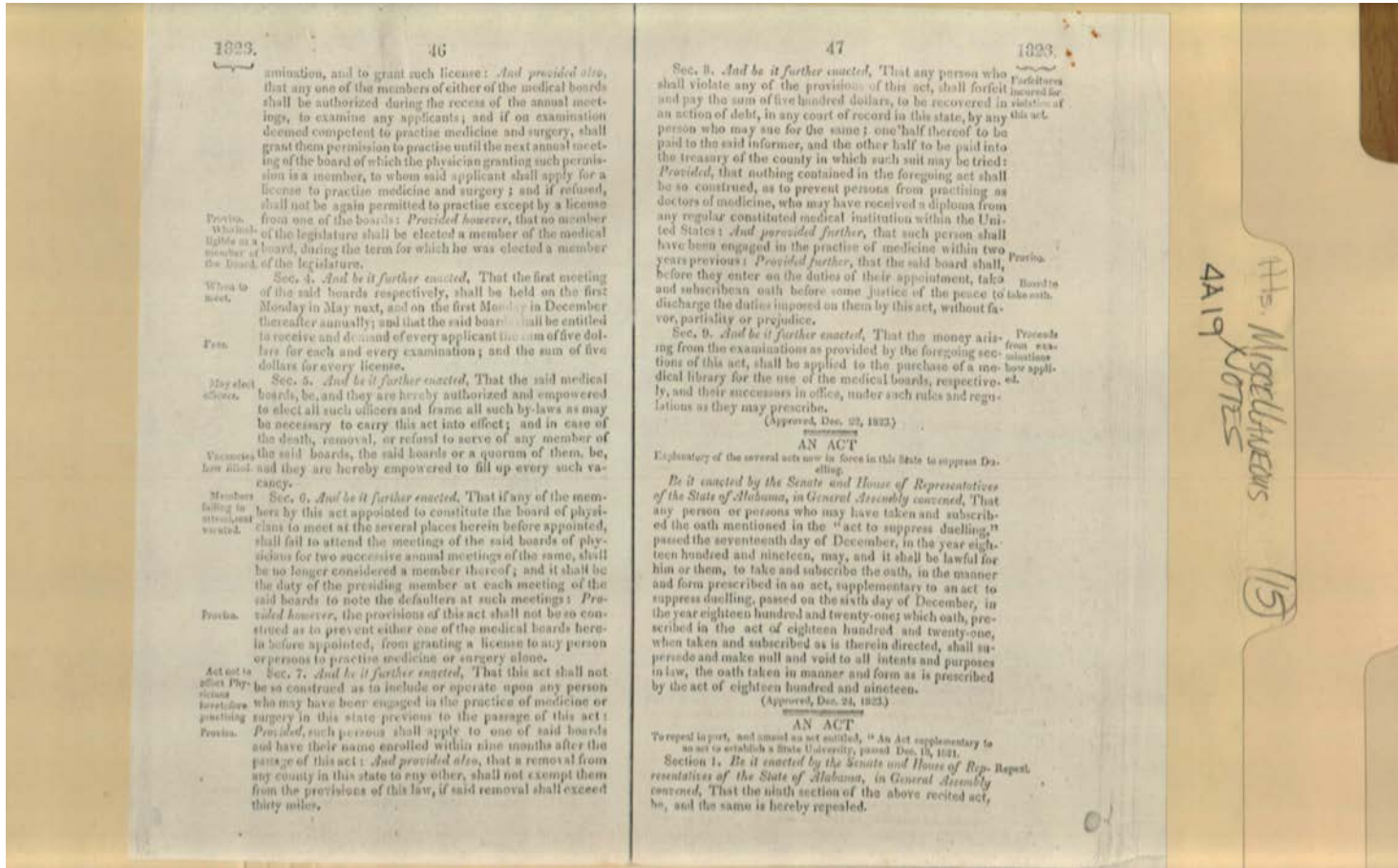
Types:
book



Names:
Alabama Legislative
Acts

Types:
book

Dates:
Dec 1823



Names:

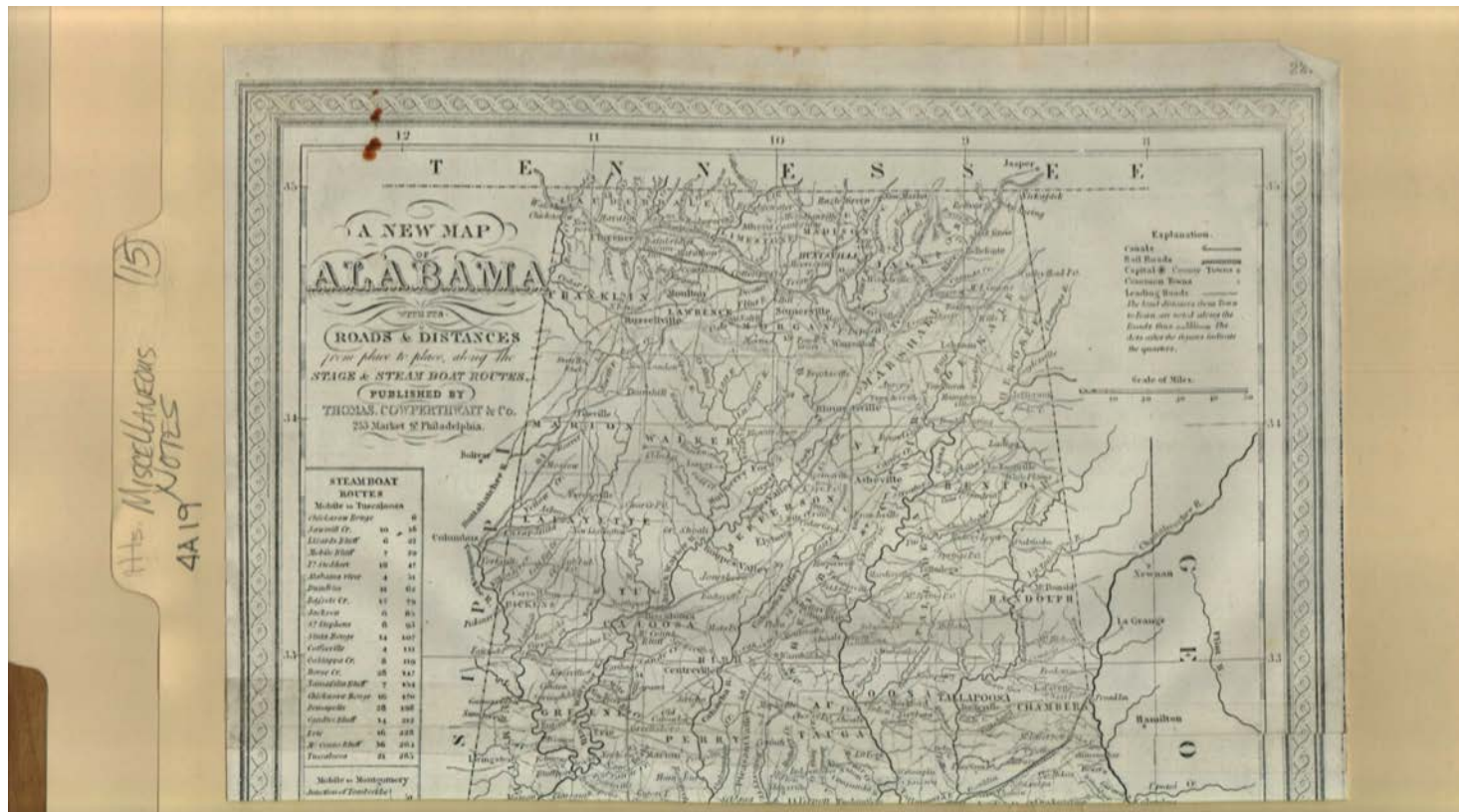
Alabama Legislative Acts

Types:

book

Dates:

Dec 1823



Names:

Cowperthwait,
 Thomas

North Alabama Map

Stage and Steamboat
 Routes

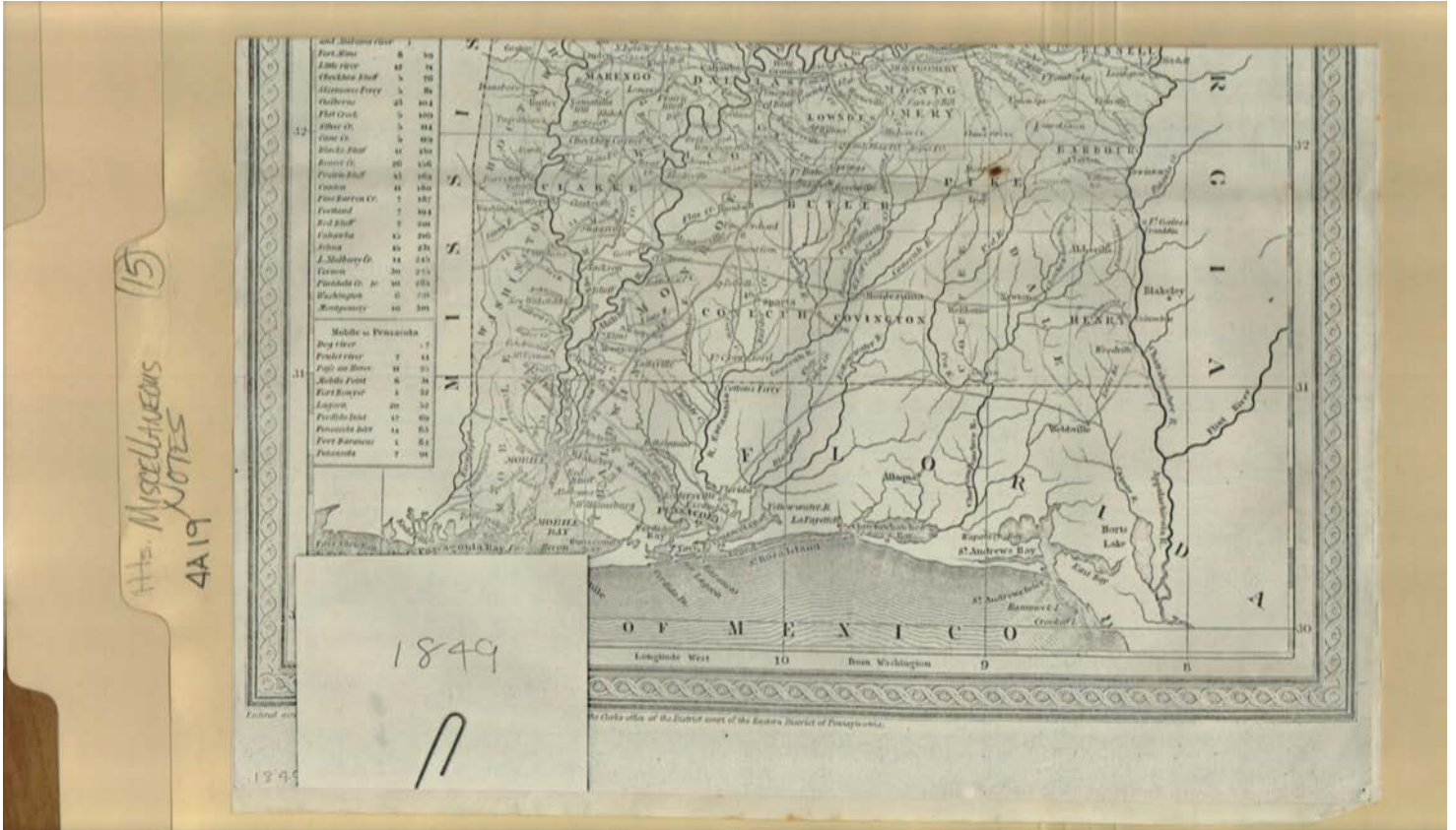
Types:

map

Frances Cabaniss Roberts Collection: Series 4, Subseries A, Box 19, Folder 15

Frank James record book and miscellaneous notes, 1900 -1969

Image 39 r04a19-15-000-0266 [Contents](#) [Index](#) [About](#)



Names:

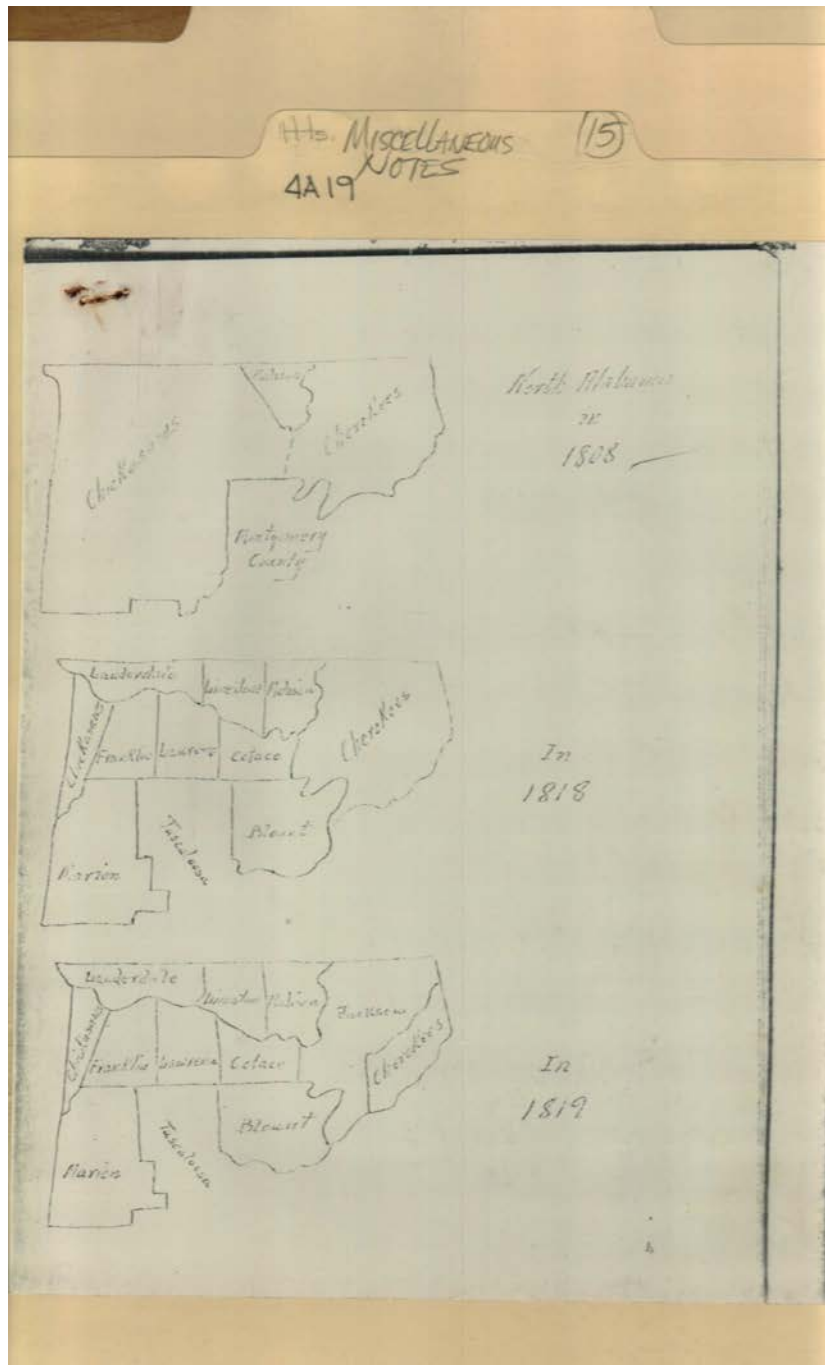
South Alabama Map

Types:

map

Dates:

1849



Names:

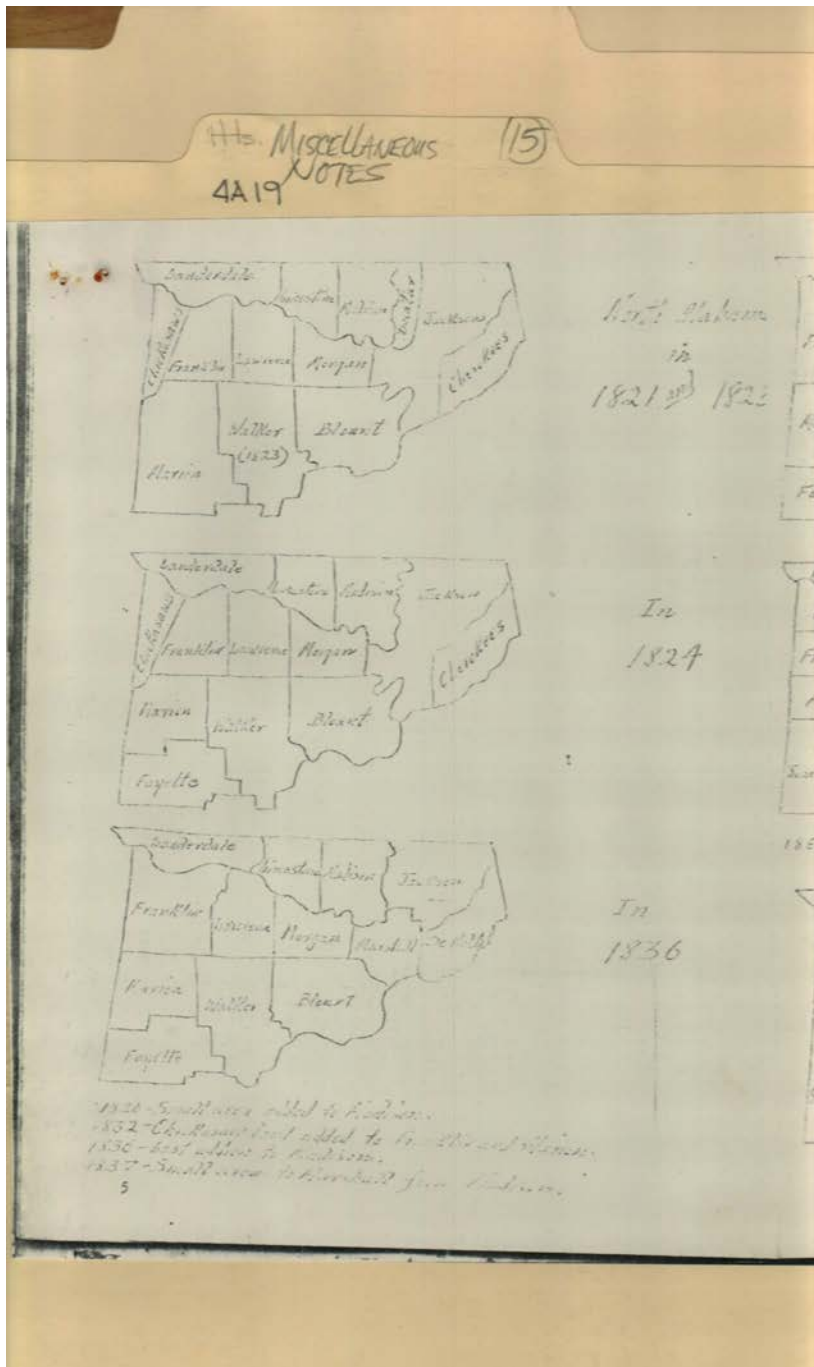
North Alabama Map

Types:

drawing

Dates:

1808-1819



Names:

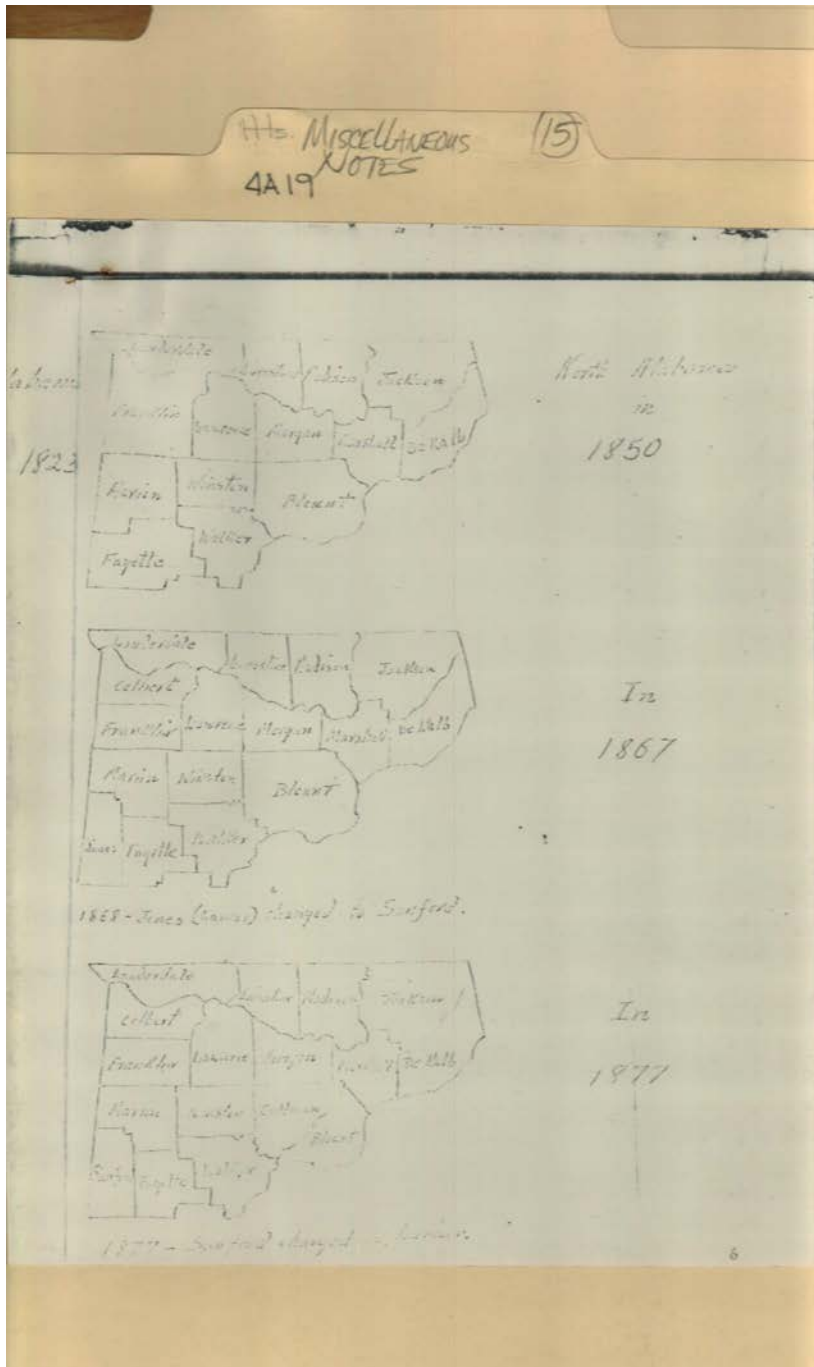
North Alabama Map

Types:

drawing

Dates:

1821-1836



Names:
North Alabama Map

Types:
drawing

Dates:
1850-1877



Names:

Fisk, Burke S., Mrs.
Historical Project

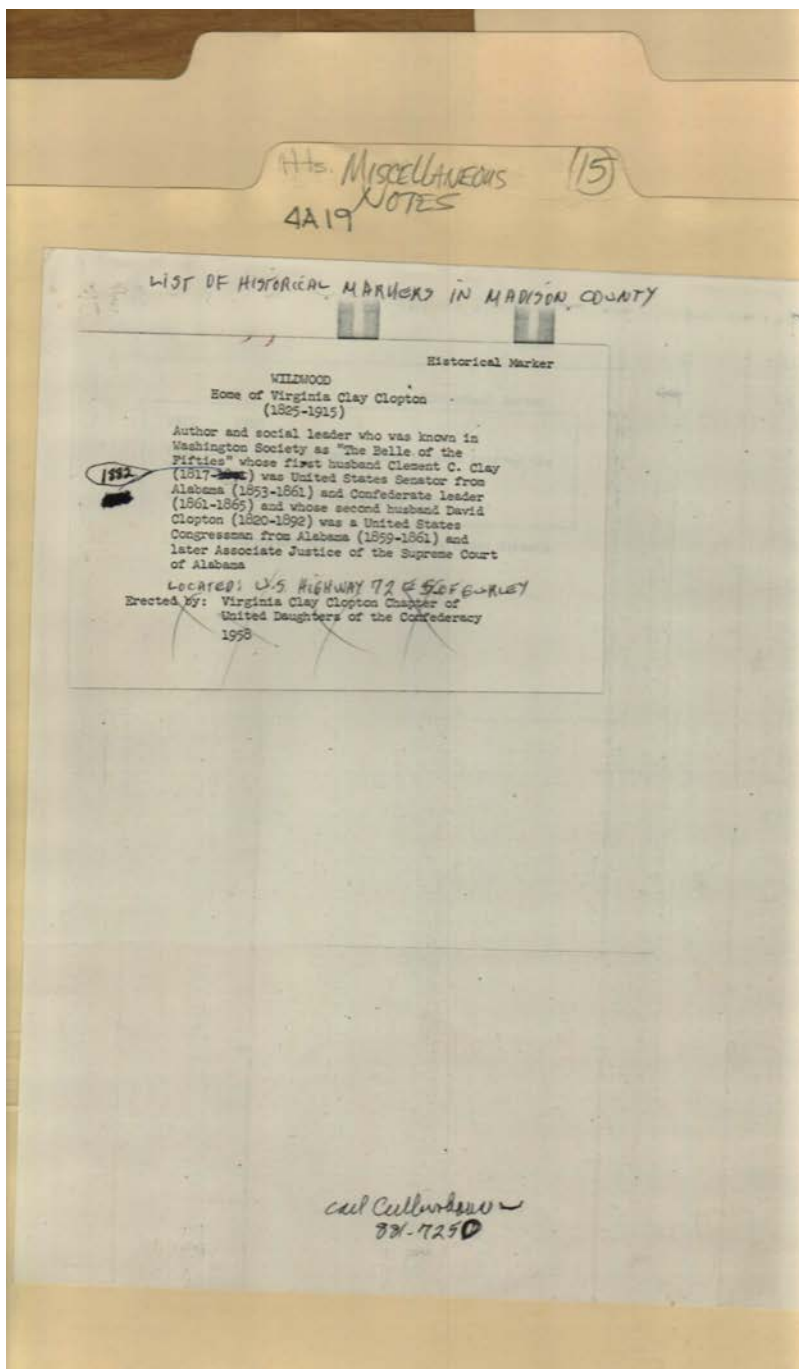
Huntsville Historical
Society

Types:

newspaper

Dates:

Jan 30, 1969



Names:

Clay, Clement C.
Clay
Clopton, David

Clopton, Virginia
Clay

Historical Markers in
Madison County
Wildwood,

Places:

Madison County, AL

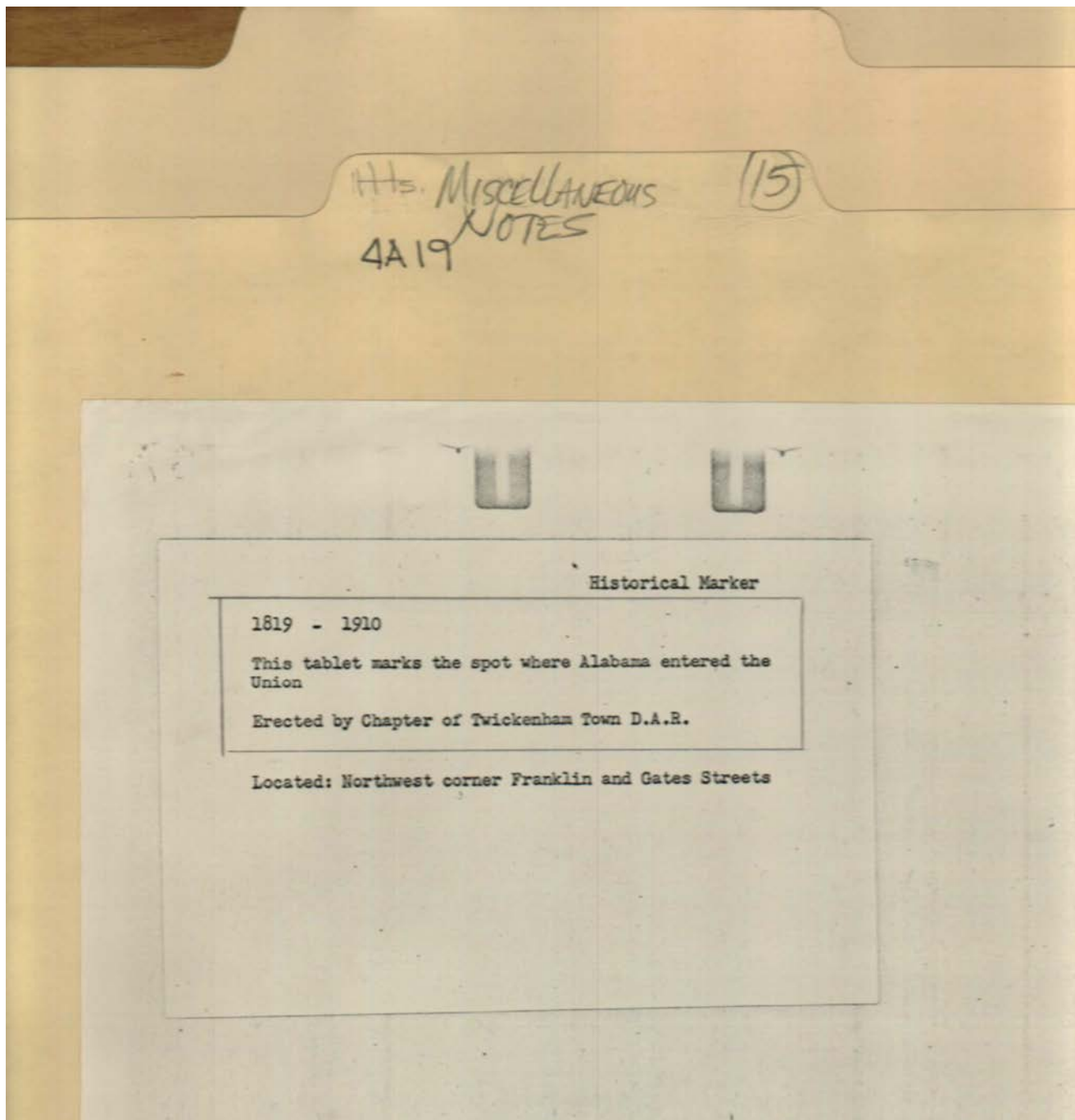
Types:

notes

Frances Cabaniss Roberts Collection: Series 4, Subseries A, Box 19, Folder 15

Frank James record book and miscellaneous notes, 1900 -1969

Image 45 r04a19-15-000-0273 [Contents](#) [Index](#) [About](#)



Names:

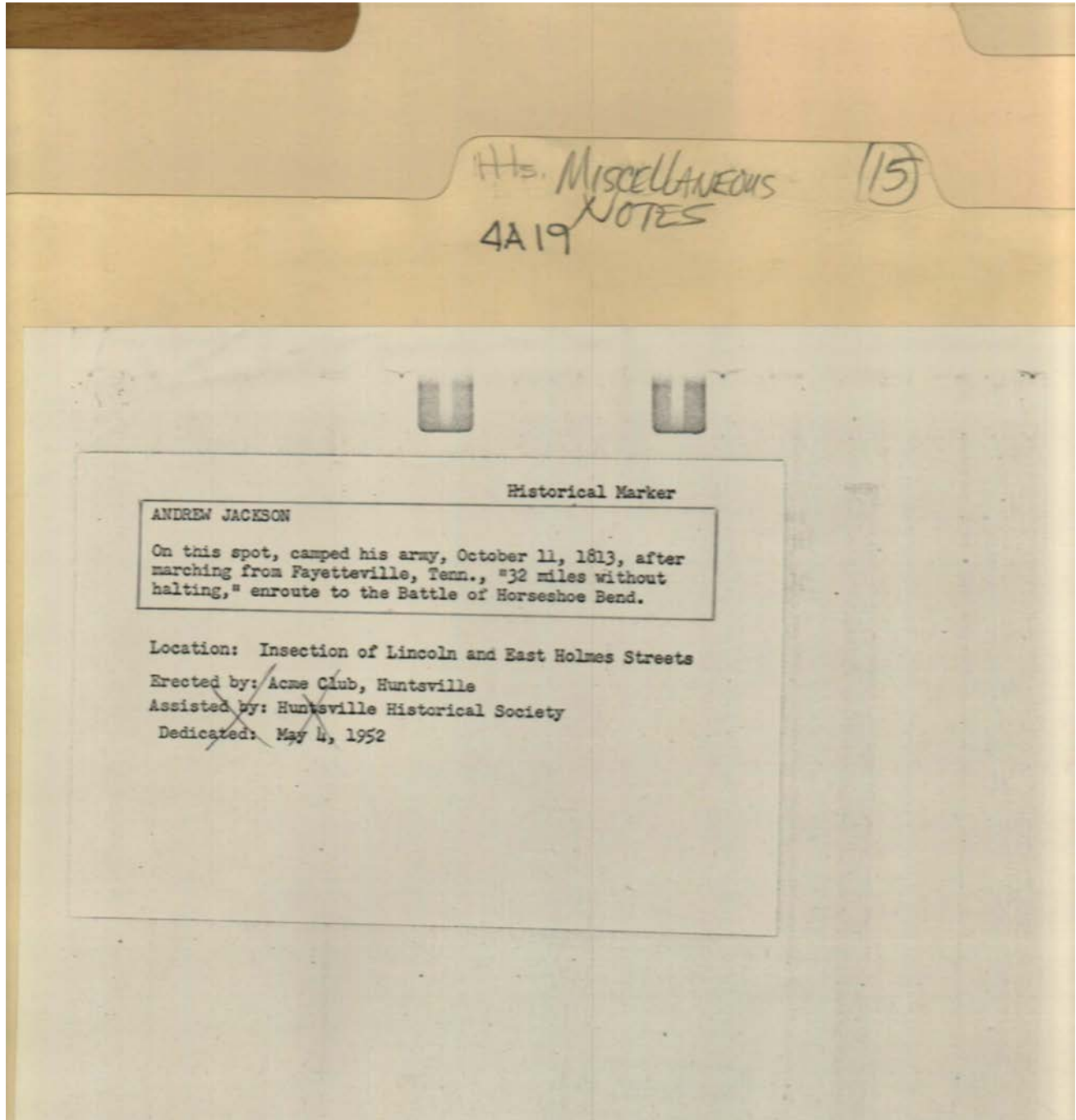
Spot Alabama entered
the Union

Places:

Huntsville, AL

Types:

notes



Names:

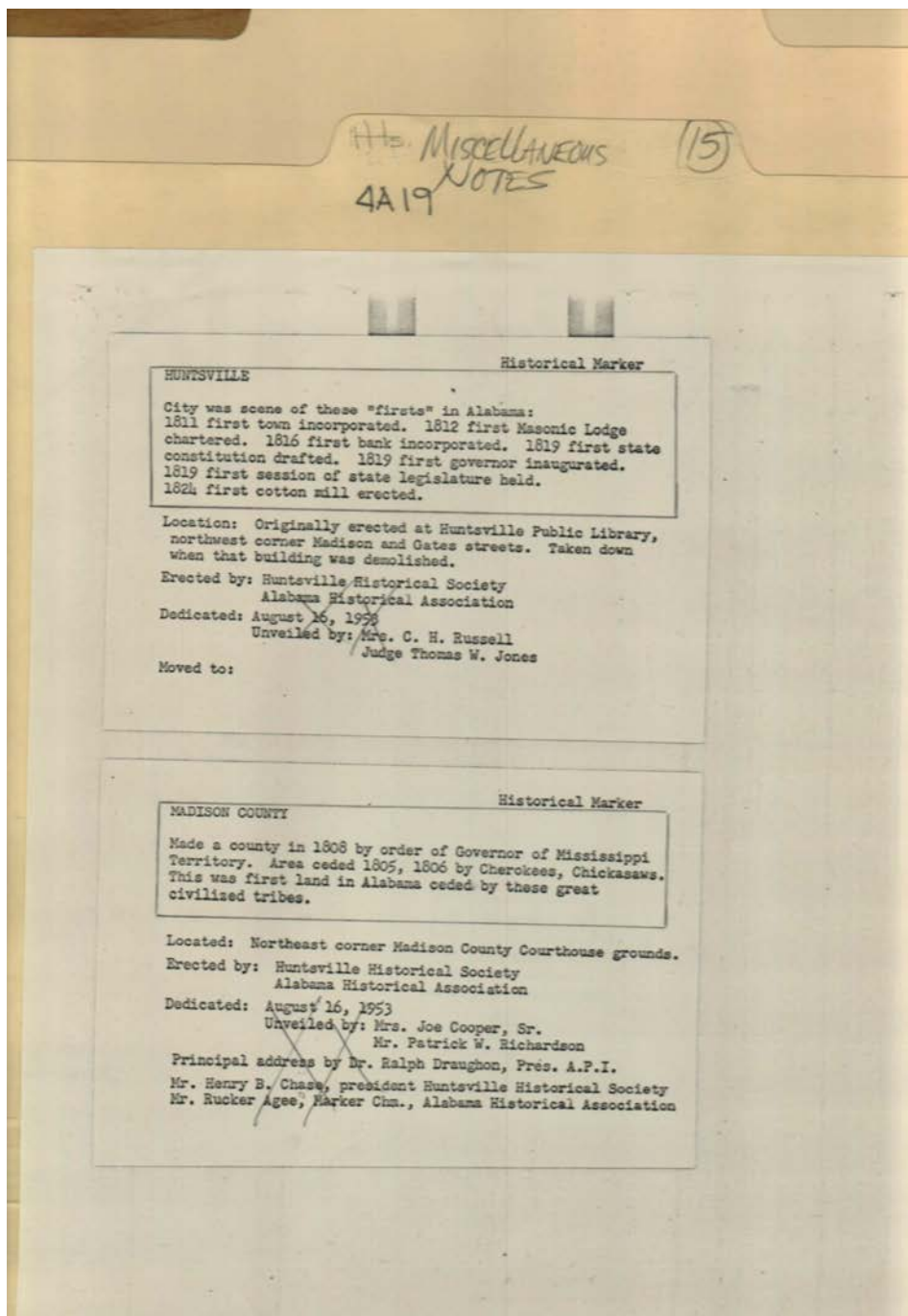
Andrew Jackson
Campsite

Places:

Huntsville, AL

Types:

notes



Names:

Huntsville Marker

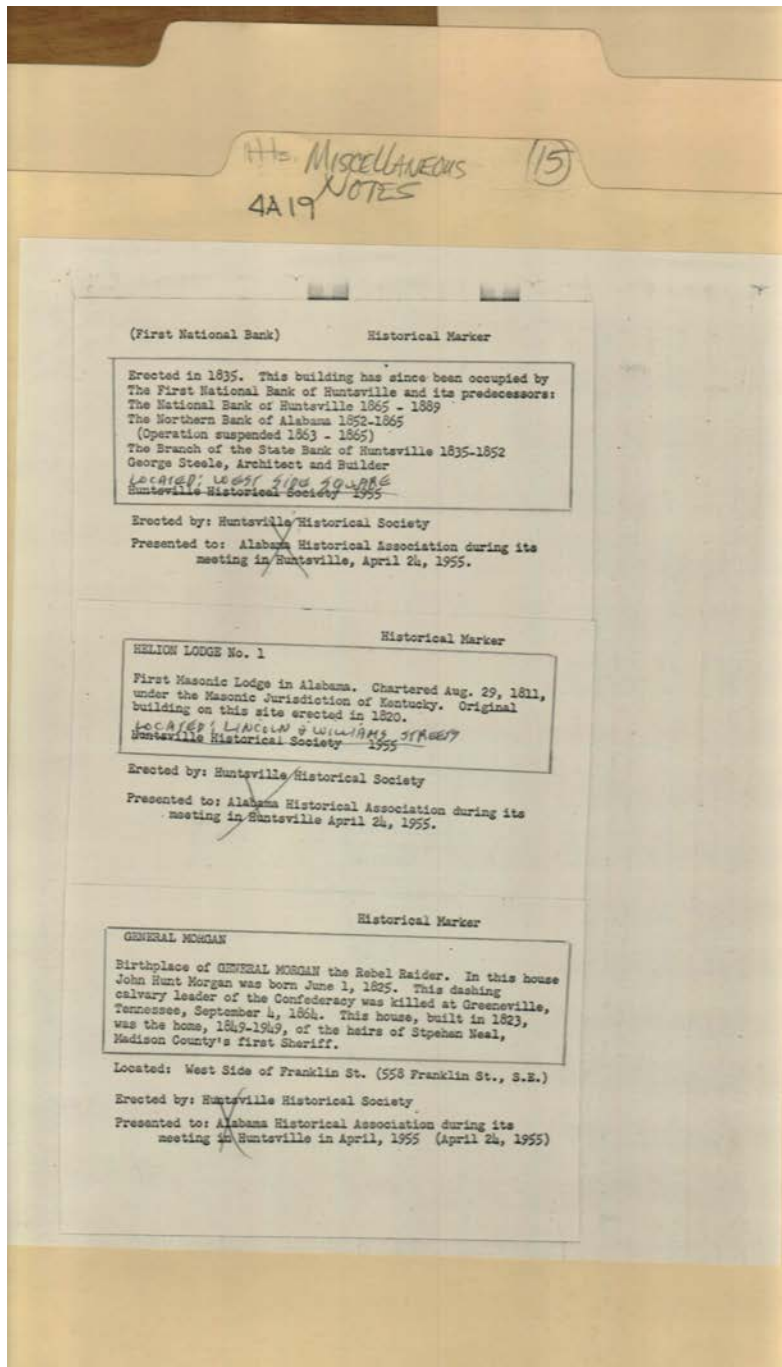
Madison County
Marker

Places:

Huntsville, AL

Types:

notes



Names:

First National Bank
Marker

General John Hunt
Morgan Birth

Marker

Masonic Lodge
Marker

Places:

Huntsville, AL

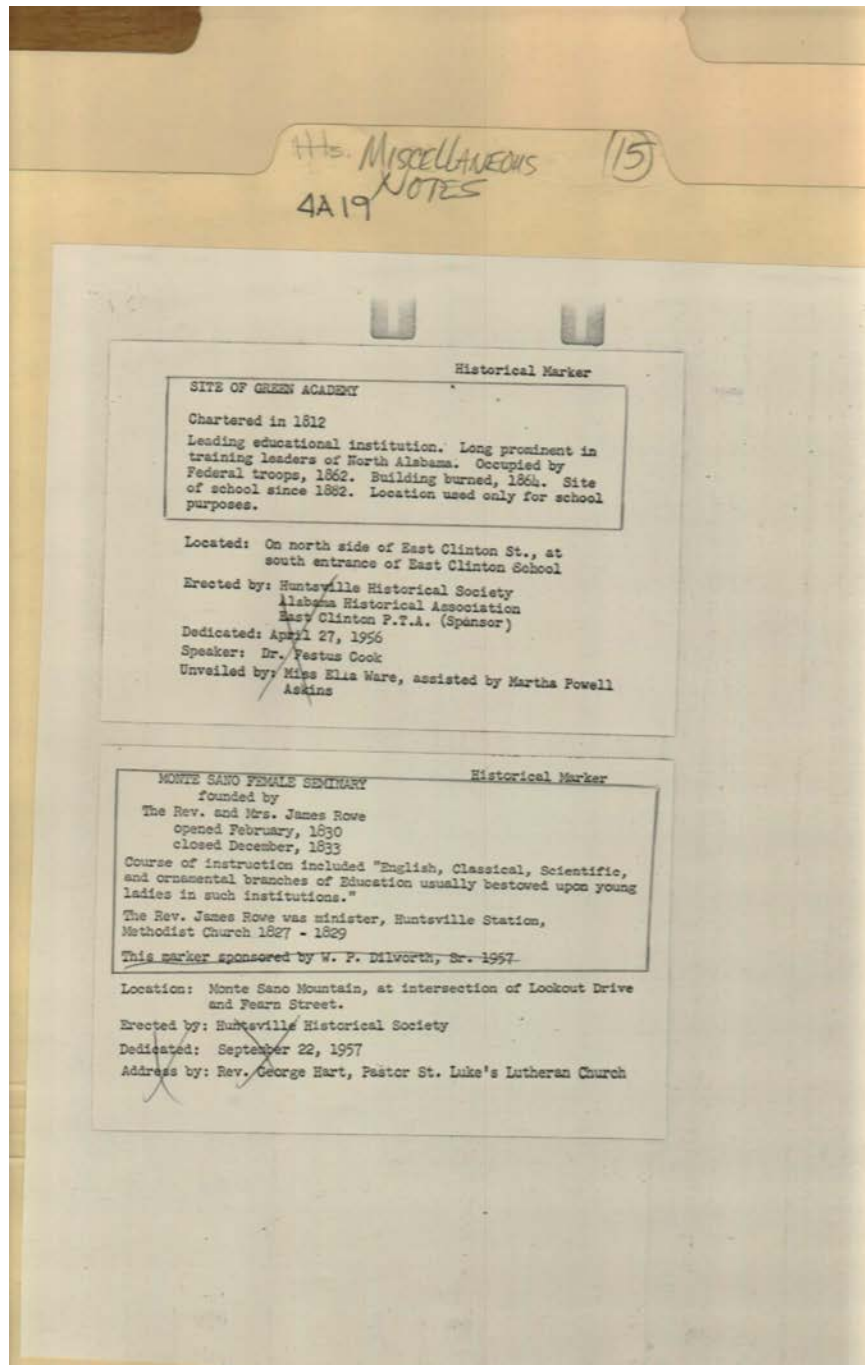
Types:

notes

Frances Cabaniss Roberts Collection: Series 4, Subseries A, Box 19, Folder 15

Frank James record book and miscellaneous notes, 1900 -1969

Image 49 r04a19-15-000-0277 [Contents](#) [Index](#) [About](#)



Names:

Greene Academy
Marker

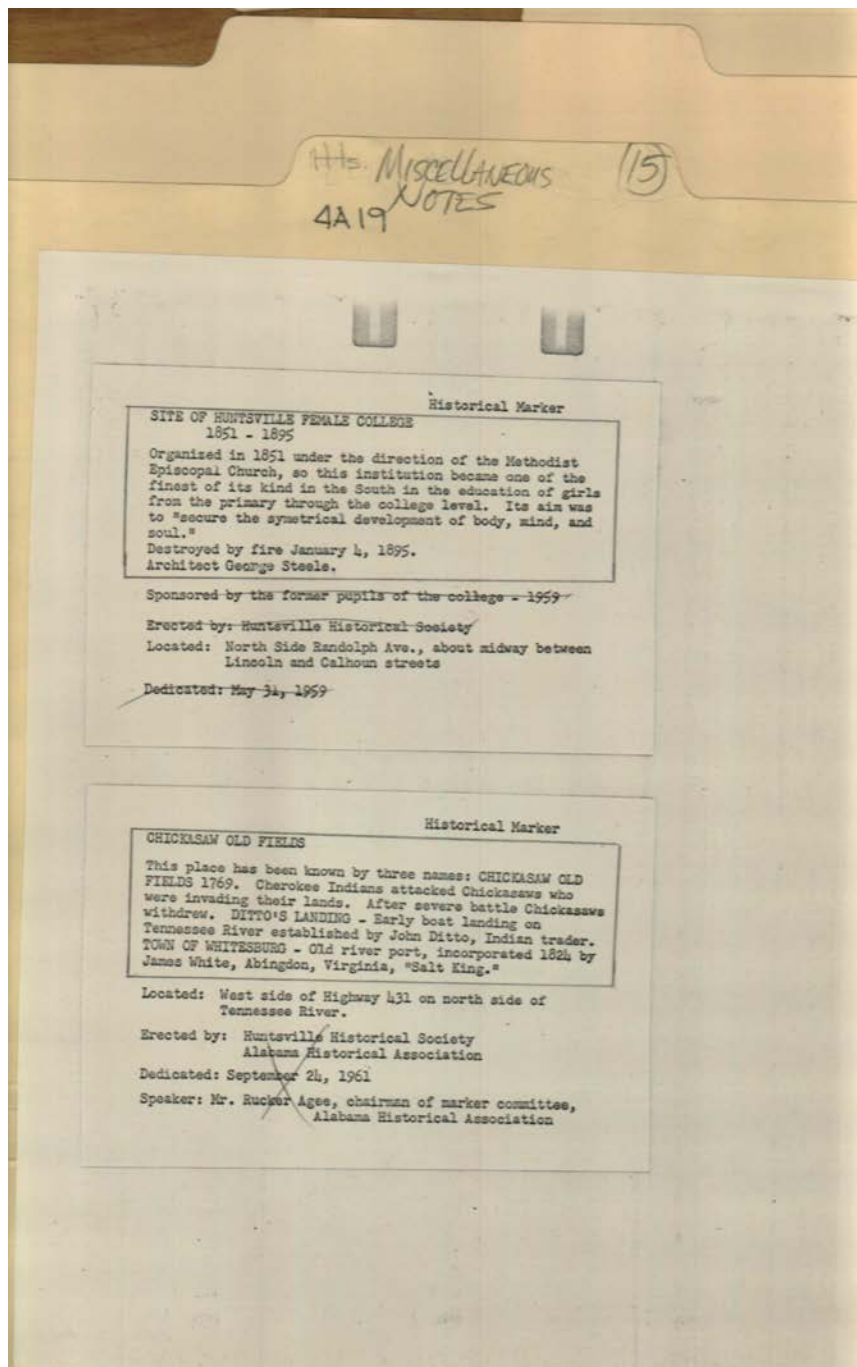
Monte Sano Female
Seminary Marker

Places:

Huntsville, AL

Types:

notes



Names:

Chickasaw Old Fields
Marker

Huntsville Female
College Marker

Places:

Huntsville, AL

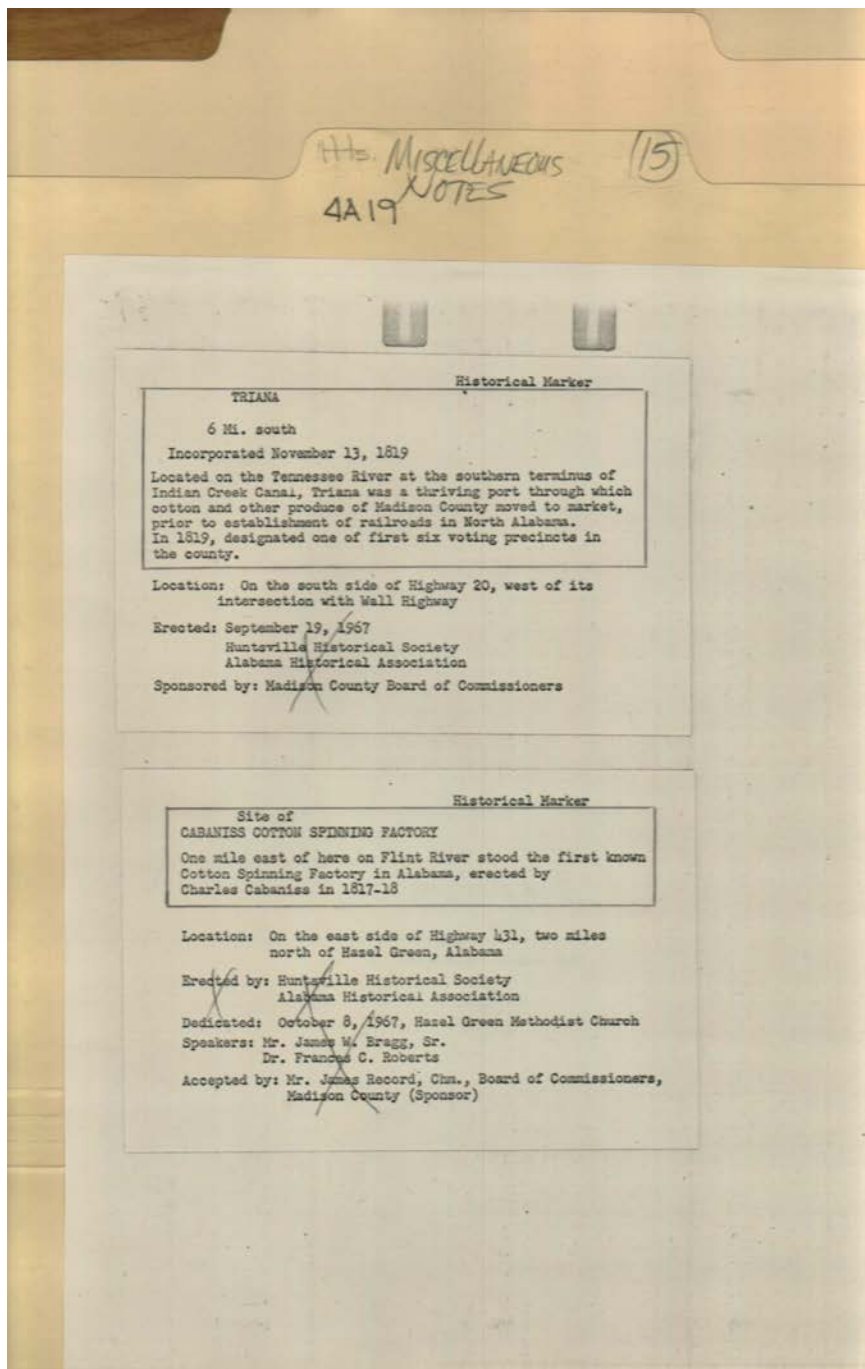
Types:

notes

Frances Cabaniss Roberts Collection: Series 4, Subseries A, Box 19, Folder 15

Frank James record book and miscellaneous notes, 1900 -1969

Image 51 r04a19-15-000-0279 [Contents](#) [Index](#) [About](#)



Names:

Cabaniss Cotton
Factory Marker

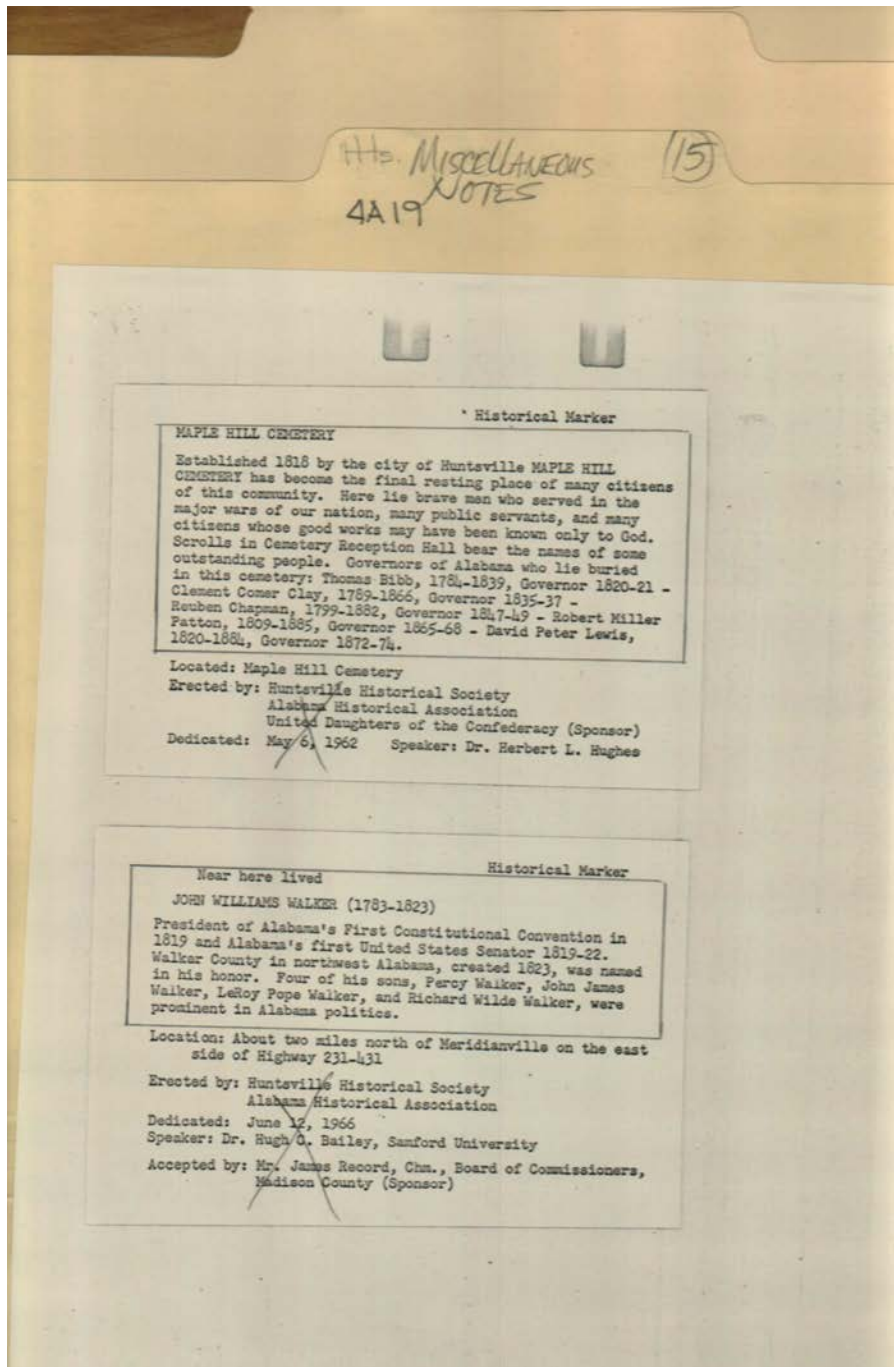
Triana Historical
Marker

Places:

Huntsville, AL

Types:

notes



Names:

John Williams Walker
Marker

Maple Hill Cemetery
Marker

Places:

Huntsville, AL

Madison County, AL

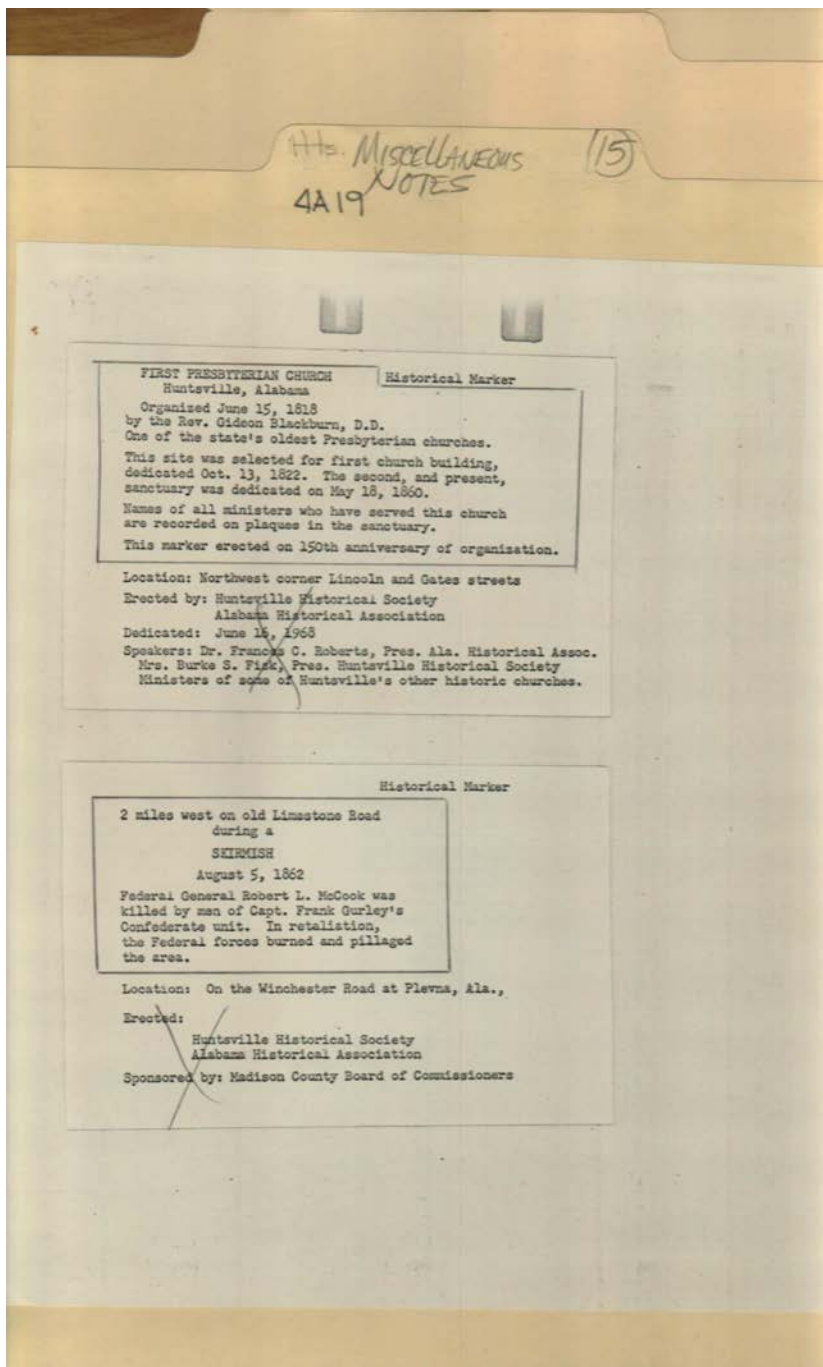
Types:

notes

Frances Cabaniss Roberts Collection: Series 4, Subseries A, Box 19, Folder 15

Frank James record book and miscellaneous notes, 1900 -1969

Image 53 r04a19-15-000-0281 [Contents](#) [Index](#) [About](#)



Names:

First Presbyterian
Church Marker

Skirmish Marker

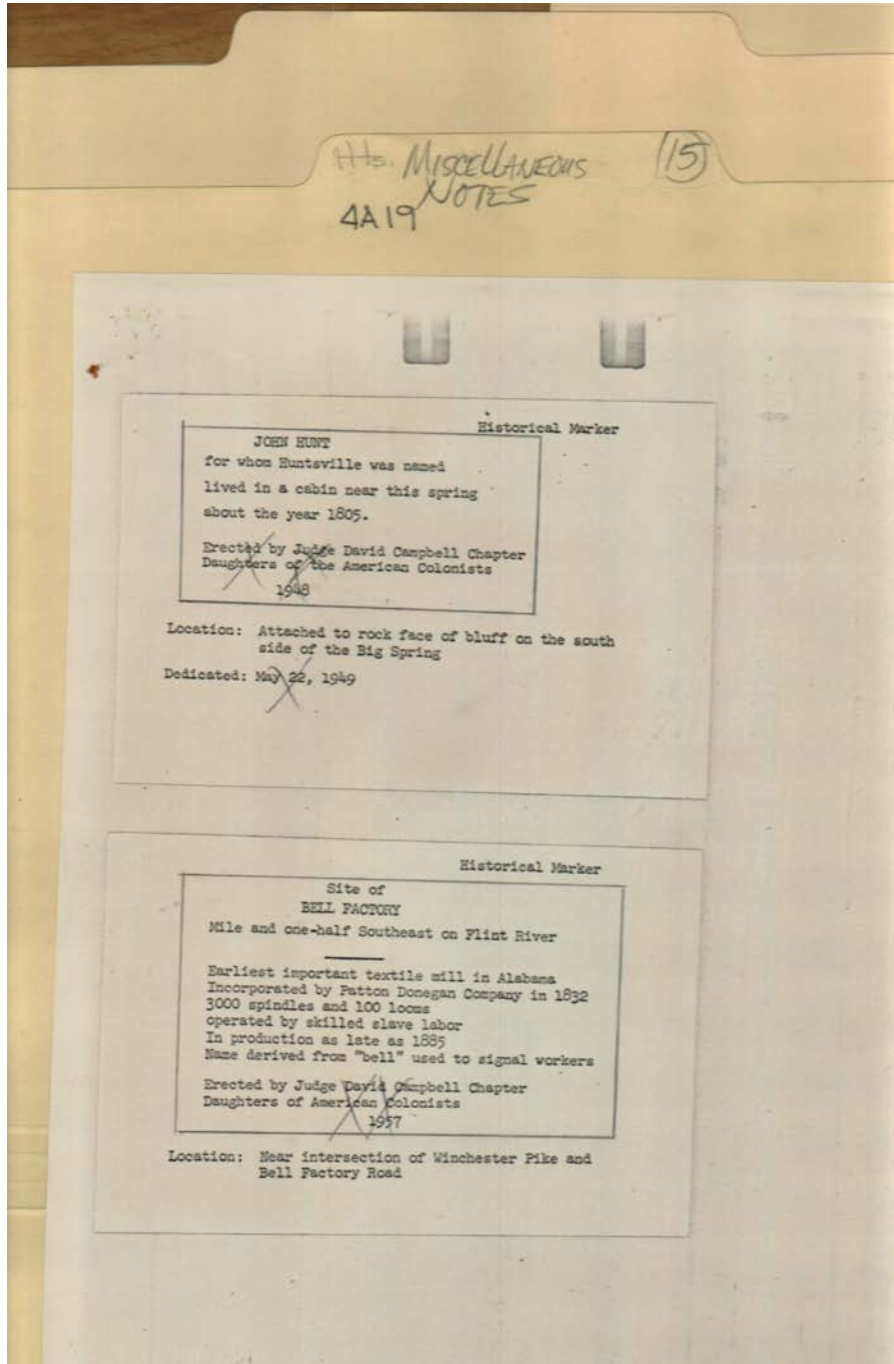
Places:

Huntsville, AL

Madison County, AL

Types:

notes



Names:

Bell Factory Marker

John Hunt Marker

Places:

Huntsville, AL

Madison County, AL


Types:

notes

Frances Cabaniss Roberts Collection: Series 4, Subseries A, Box 19, Folder 15

Frank James record book and miscellaneous notes, 1900 -1969

Image 55 r04a19-15-000-0283 [Contents](#) [Index](#) [About](#)



Names:

Tennessee Valley
Genealogical

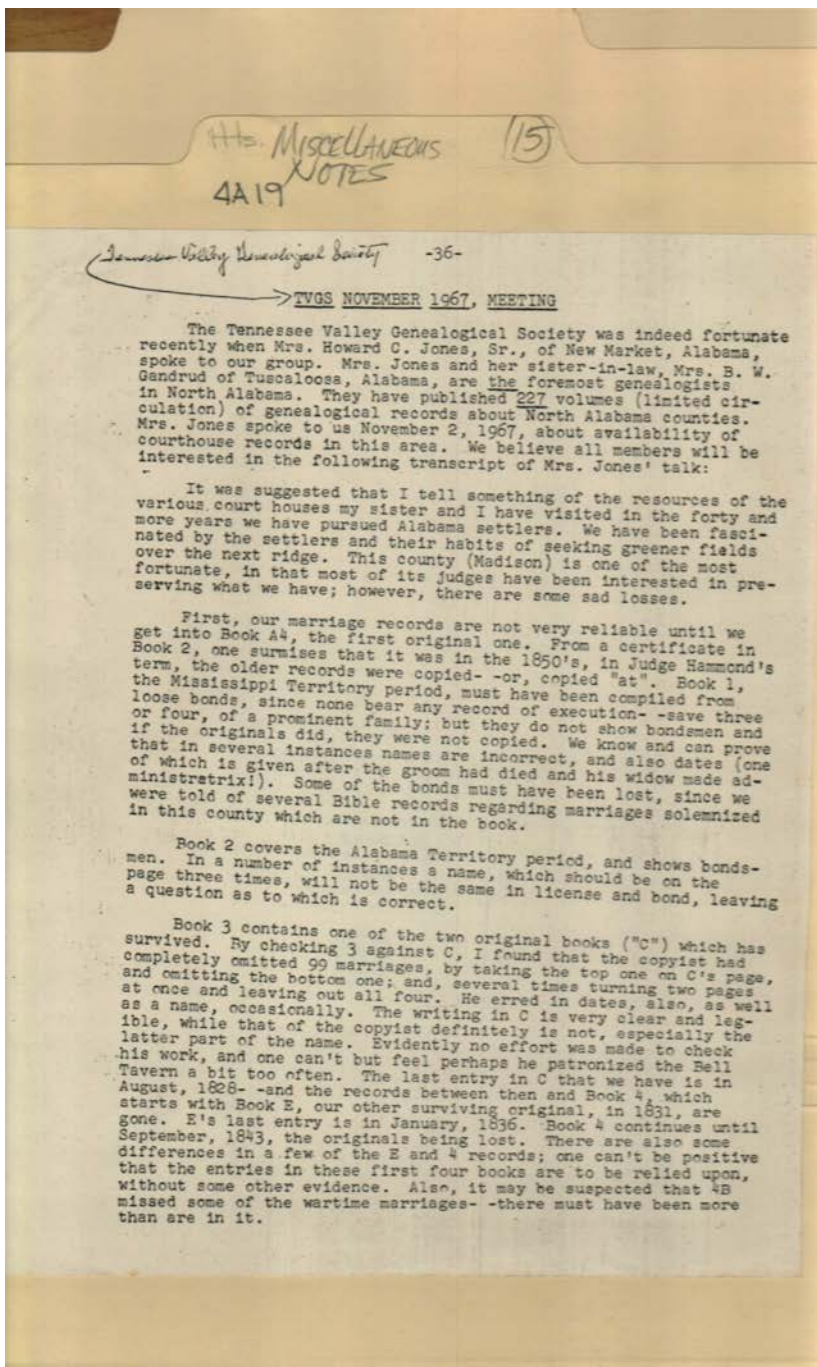
Society
Valley Leaves

Types:

publication

Dates:

Dec 1967



Names:

Gandrud, B. W., Mrs.
Hammond, Judge

Jones, Howard C.,
Sr., Mrs.

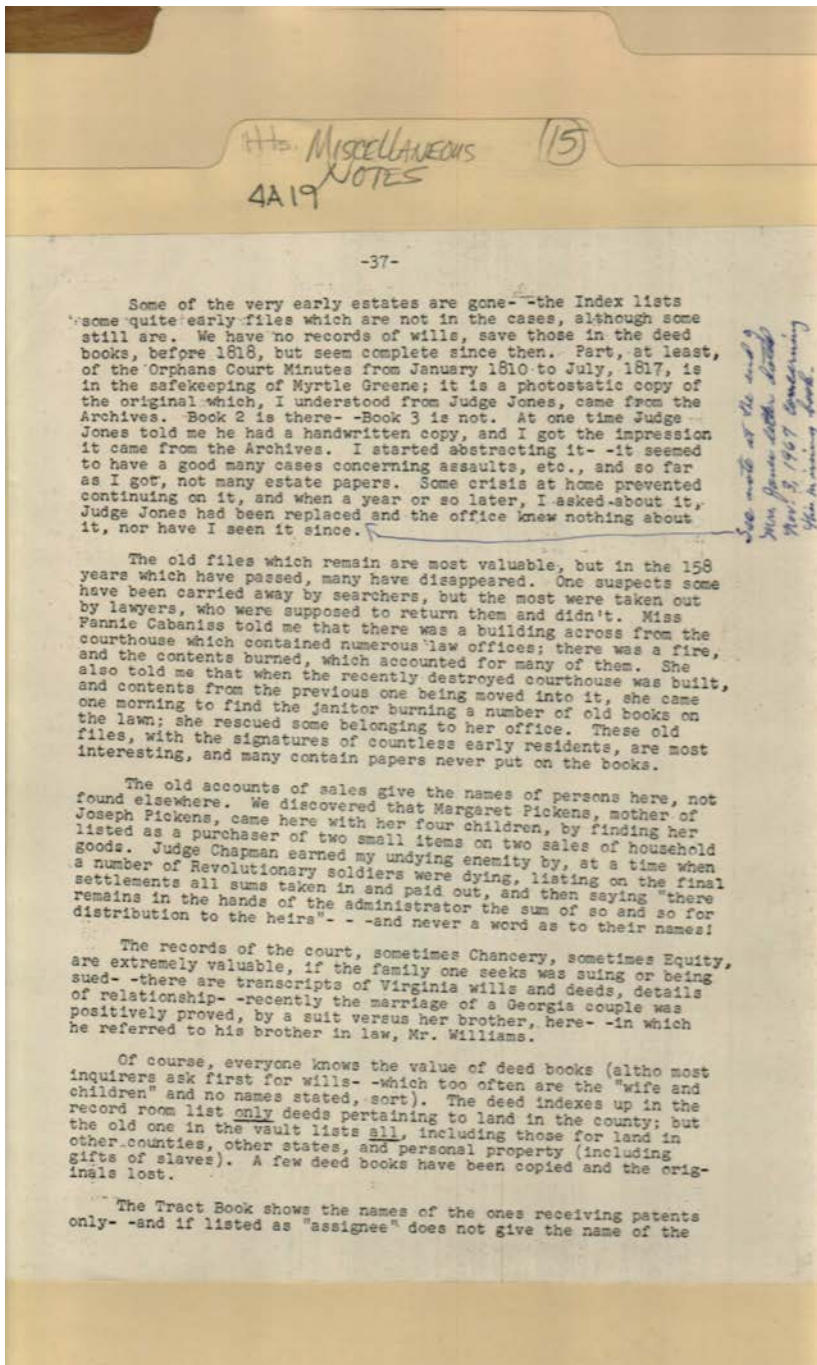
Marriage Records of
Madison County

Types:

publication

Dates:

Nov 1967



-37-

Some of the very early estates are gone--the Index lists some quite early files which are not in the cases, although some still are. We have no records of wills, save those in the deed books, before 1818, but seem complete since then. Part, at least, of the Orphans Court Minutes from January 1810 to July, 1817, is in the safekeeping of Myrtle Greene; it is a photostatic copy of the original which, I understood from Judge Jones, came from the Archives. Book 2 is there--Book 3 is not. At one time Judge Jones told me he had a handwritten copy, and I got the impression it came from the Archives. I started abstracting it--it seemed to have a good many cases concerning assaults, etc., and so far as I got, not many estate papers. Some crisis at home prevented continuing on it, and when a year or so later, I asked about it, Judge Jones had been replaced and the office knew nothing about it, nor have I seen it since.

See note at the end of Mrs. James 18th. Book Nov. 3, 1967 concerning the missing book.

The old files which remain are most valuable, but in the 158 years which have passed, many have disappeared. One suspects some have been carried away by searchers, but the most were taken out by lawyers, who were supposed to return them and didn't. Miss Fannie Cabaniss told me that there was a building across from the courthouse which contained numerous law offices; there was a fire, and the contents burned, which accounted for many of them. She also told me that when the recently destroyed courthouse was built, and contents from the previous one being moved into it, she came one morning to find the janitor burning a number of old books on the lawn; she rescued some belonging to her office. These old files, with the signatures of countless early residents, are most interesting, and many contain papers never put on the books.

The old accounts of sales give the names of persons here, not found elsewhere. We discovered that Margaret Pickens, mother of Joseph Pickens, came here with her four children, by finding her listed as a purchaser of two small items on two sales of household goods. Judge Chapman earned my undying enmity by, at a time when a number of Revolutionary soldiers were dying, listing on the final settlements all sums taken in and paid out, and then saying "there remains in the hands of the administrator the sum of so and so for distribution to the heirs"--and never a word as to their names!

The records of the court, sometimes Chancery, sometimes Equity, are extremely valuable, if the family one seeks was suing or being sued--there are transcripts of Virginia wills and deeds, details of relationship--recently the marriage of a Georgia couple was positively proved, by a suit versus her brother, here--in which he referred to his brother in law, Mr. Williams.

Of course, everyone knows the value of deed books (altho most inquirers ask first for wills--which too often are the "wife and children" and no names stated, sort). The deed indexes up in the record room list only deeds pertaining to land in the county; but the old one in the vault lists all, including those for land in other counties, other states, and personal property (including gifts of slaves). A few deed books have been copied and the originals lost.

The Tract Book shows the names of the ones receiving patents only--and if listed as "assignee" does not give the name of the

Names:

Cabaniss, Fannie
Chapman, Judge

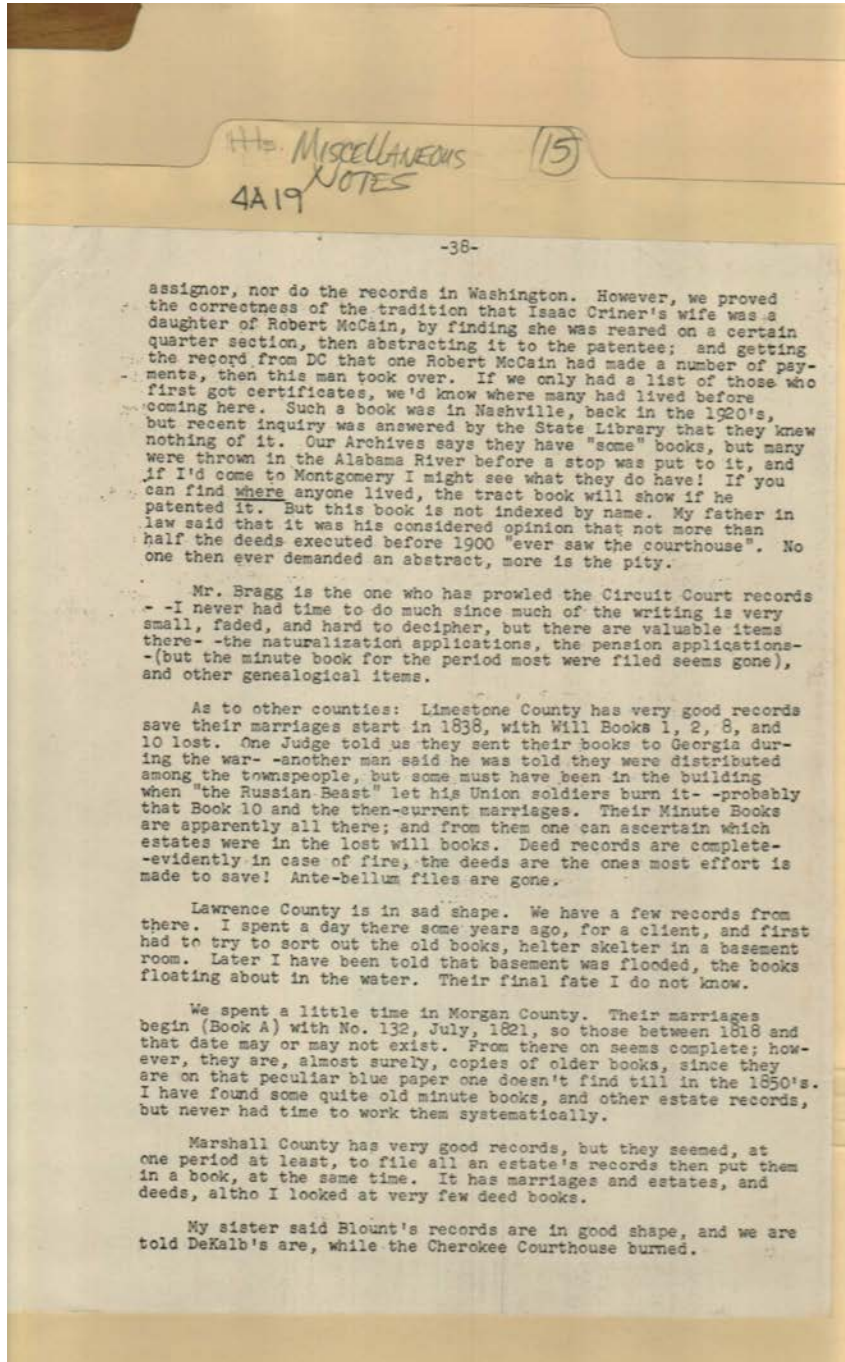
Greene, Myrtle
Jones, Judge

Pickens, Joseph
Pickens, Margaret

Williams,

Types:

publication



Names:

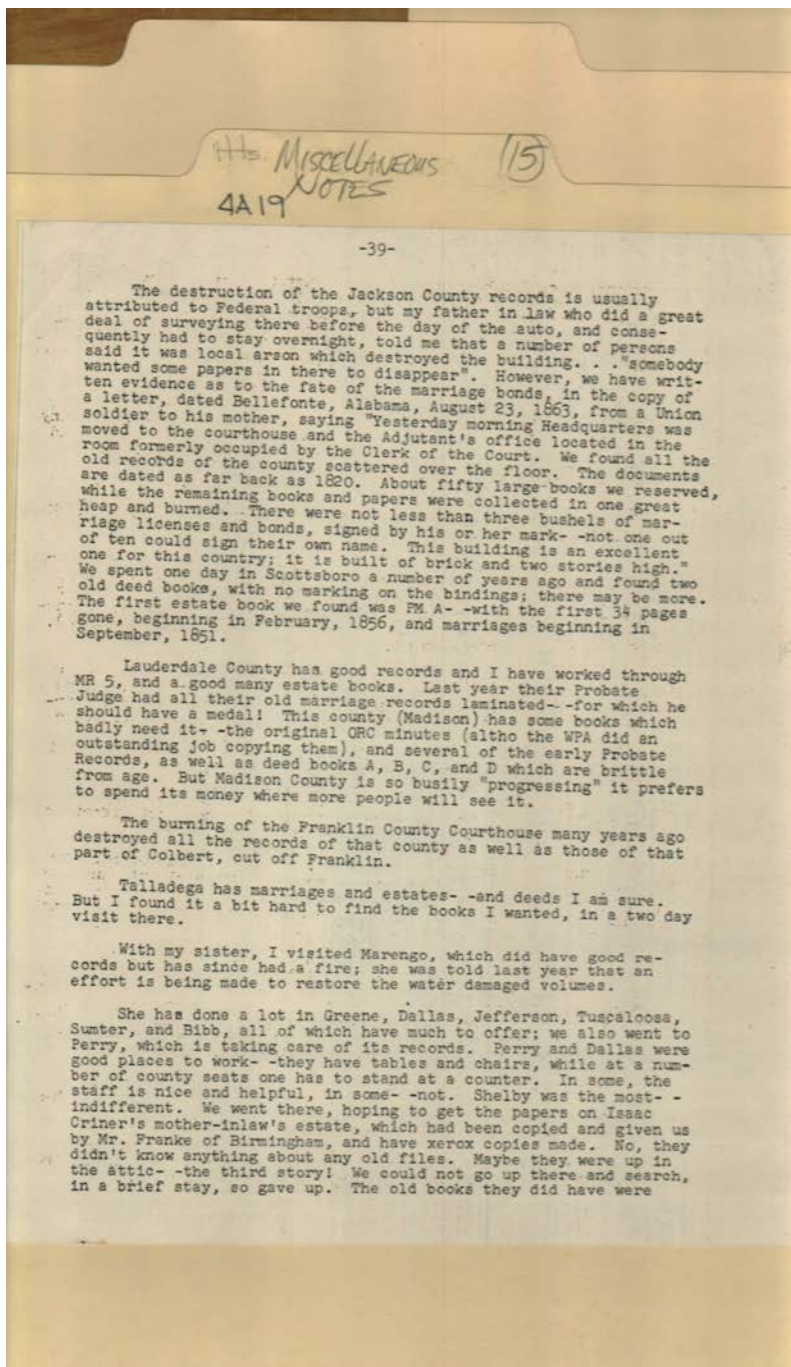
Bragg,

Criner, Isaac

McCain, Robert

Types:

publication



Names:

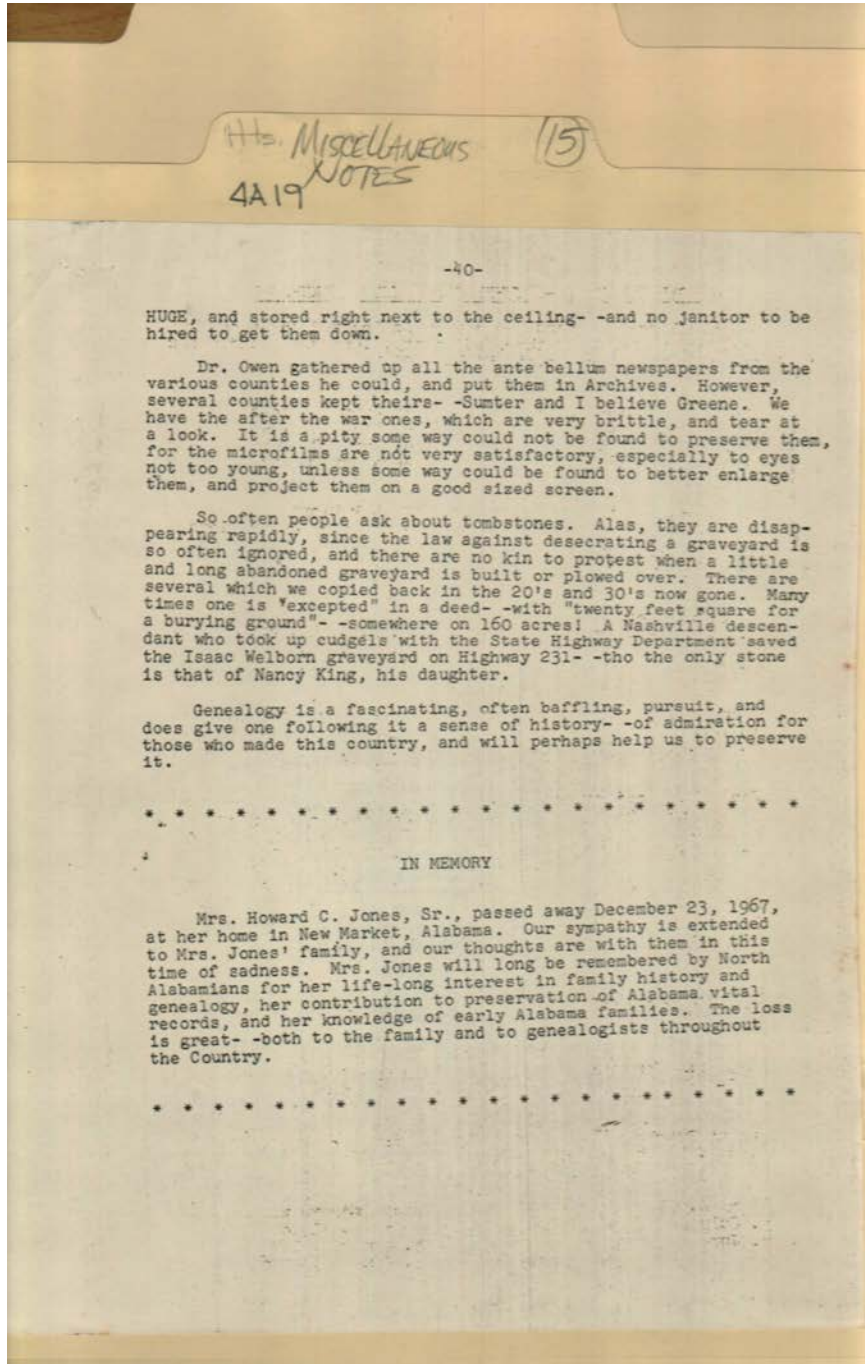
Criner, Isaac
Franke,

Jackson County
Records

Lauderdale County
Records

Types:

publication



Names:

Jones, Howard C.,
Sr., Mrs.

King, Nancy
Owen, Dr.

Welborn, Isaac

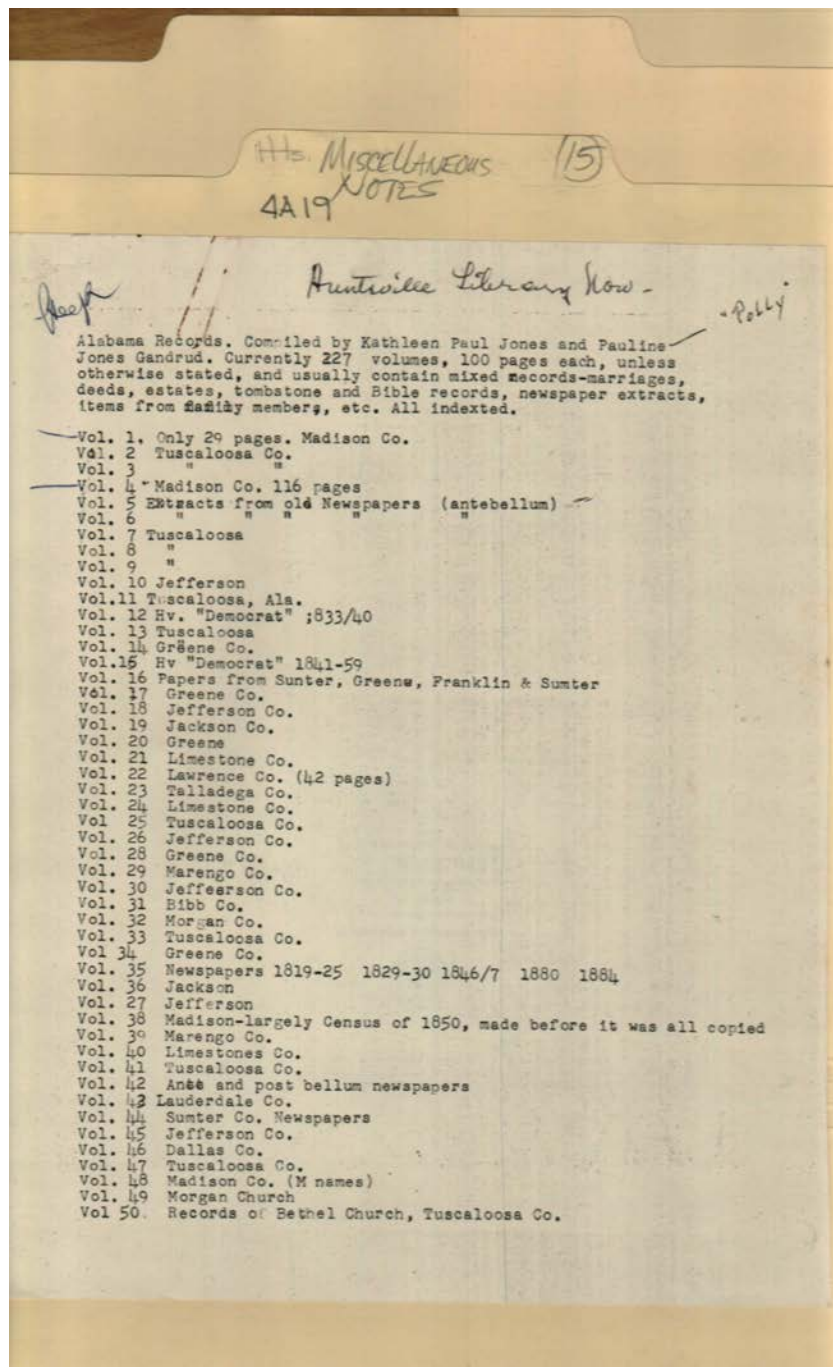
Types:

publication

Frances Cabaniss Roberts Collection: Series 4, Subseries A, Box 19, Folder 15

Frank James record book and miscellaneous notes, 1900 -1969

Image 61 r04a19-15-000-0289 [Contents](#) [Index](#) [About](#)



Names:

Gandrud, Pauline
Jones, (Polly)

Jones, Kathleen Paul
Alabama Records

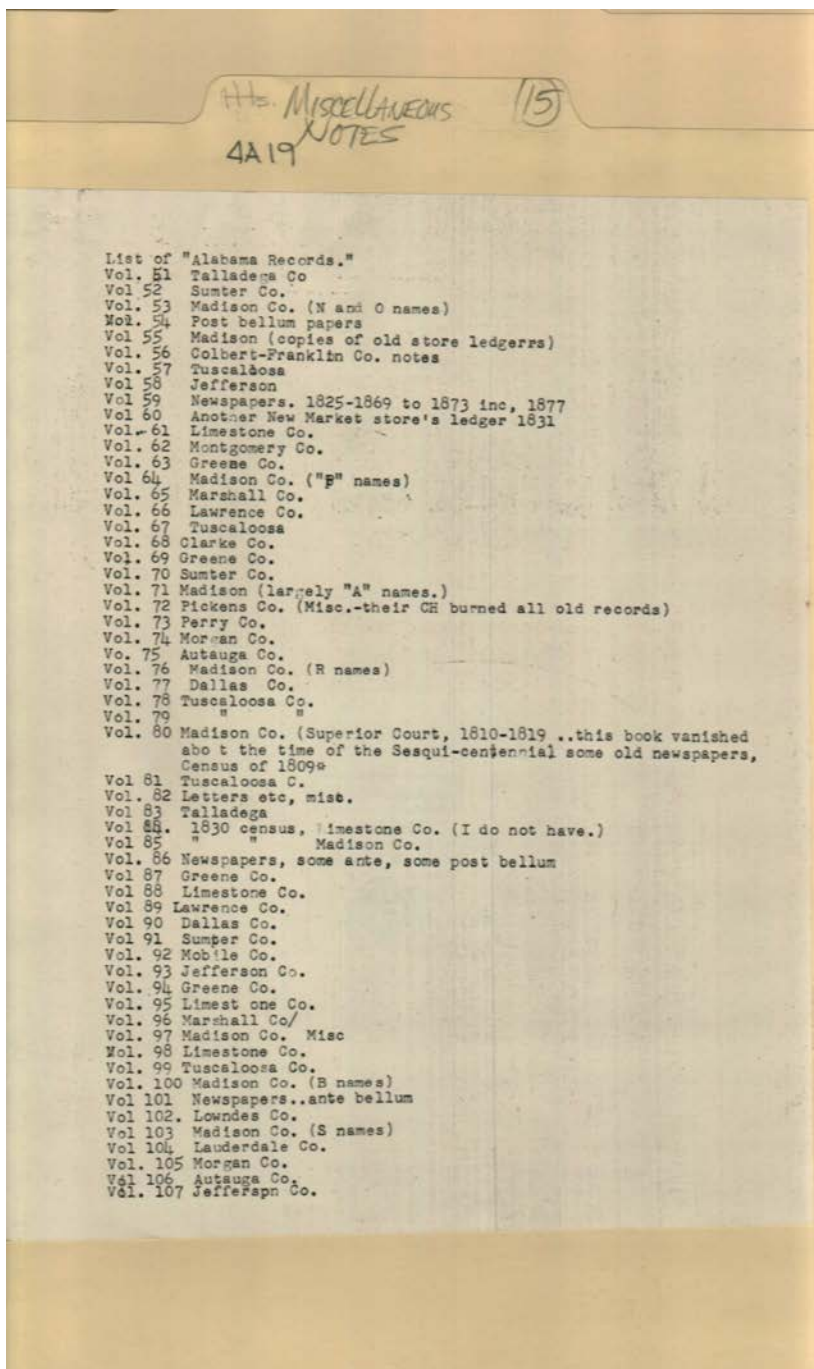
Types:

publication

Frances Cabaniss Roberts Collection: Series 4, Subseries A, Box 19, Folder 15

Frank James record book and miscellaneous notes, 1900 -1969

Image 62 r04a19-15-000-0290 [Contents](#) [Index](#) [About](#)



Names:

Alabama Records

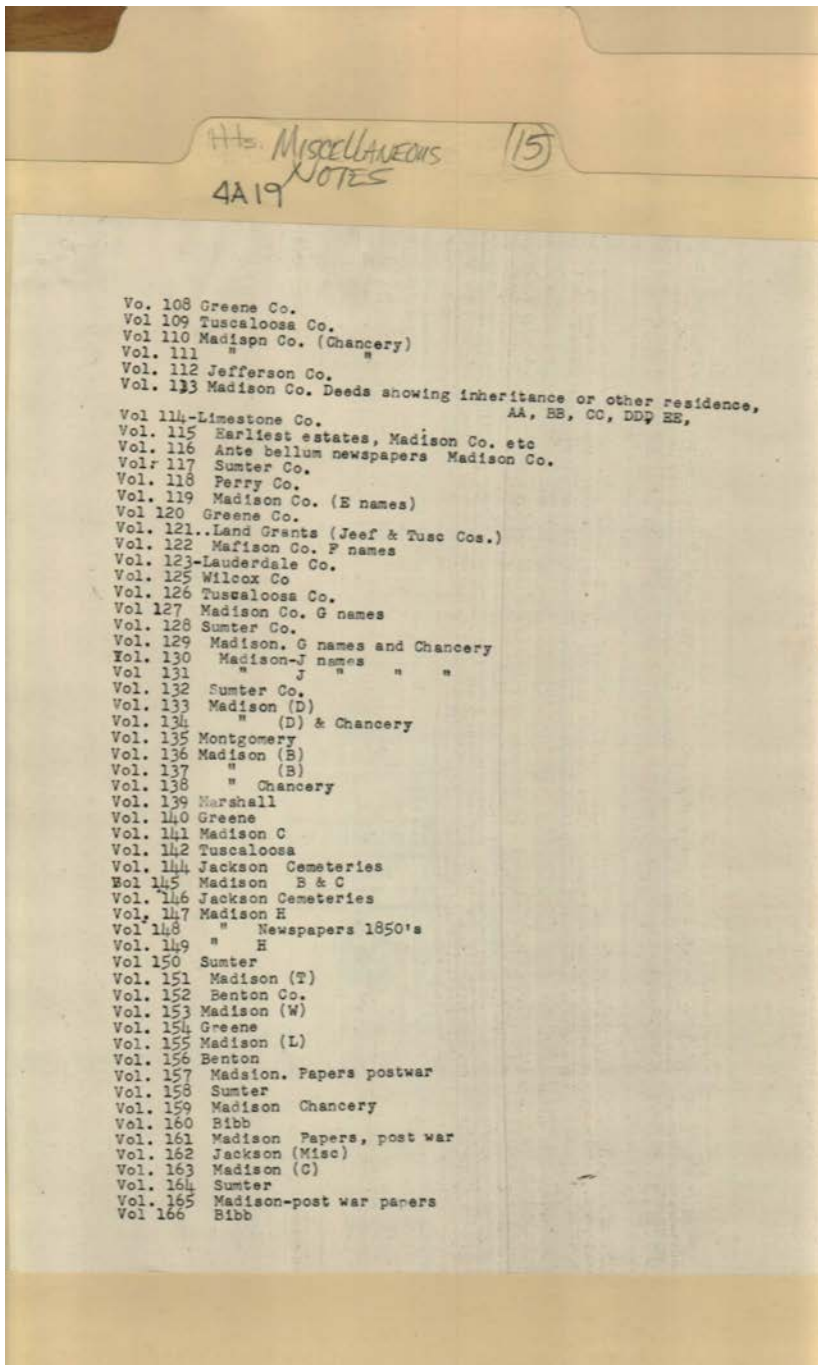
Types:

publication

Frances Cabaniss Roberts Collection: Series 4, Subseries A, Box 19, Folder 15

Frank James record book and miscellaneous notes, 1900 -1969

Image 63 r04a19-15-000-0291 [Contents](#) [Index](#) [About](#)



Names:

Alabama Records

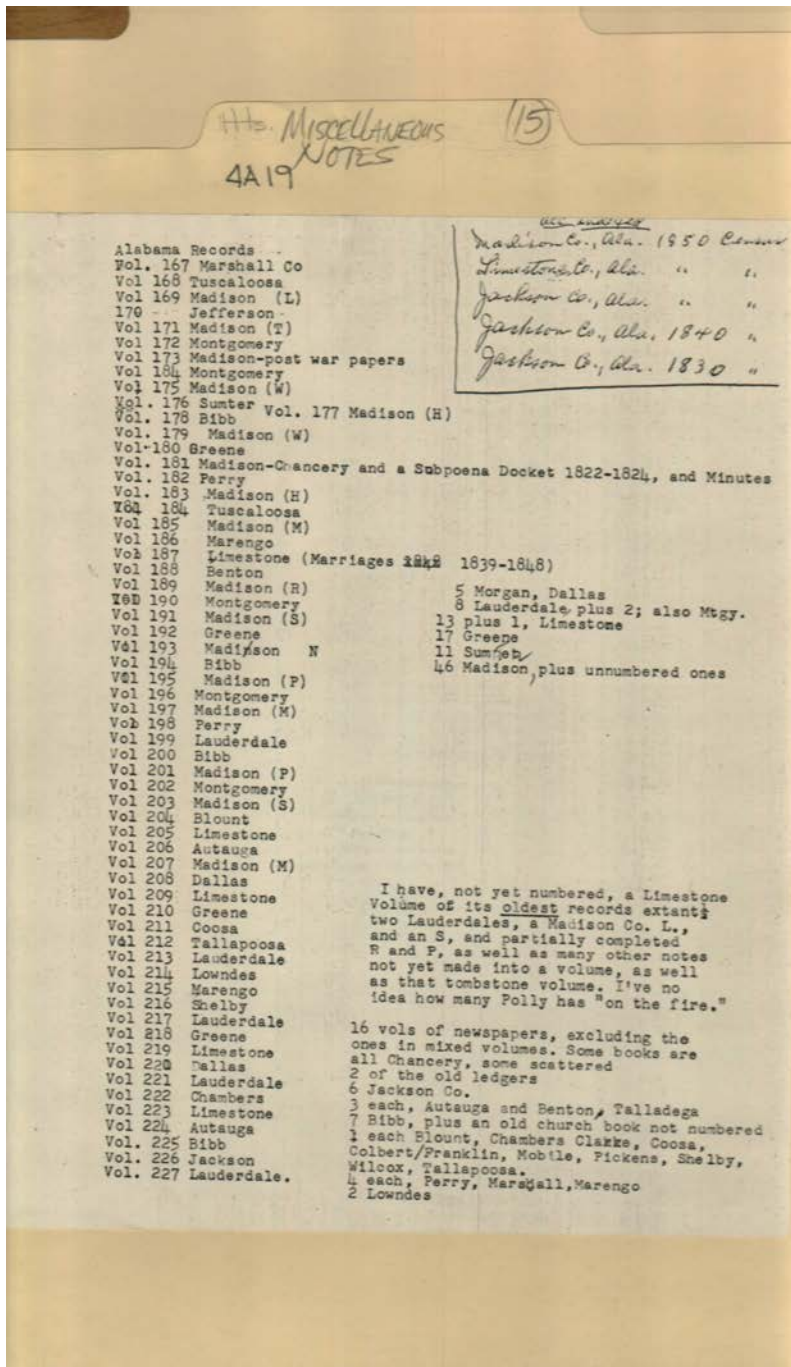
Types:

publication

Frances Cabaniss Roberts Collection: Series 4, Subseries A, Box 19, Folder 15

Frank James record book and miscellaneous notes, 1900 -1969

Image 64 r04a19-15-000-0292 [Contents](#) [Index](#) [About](#)



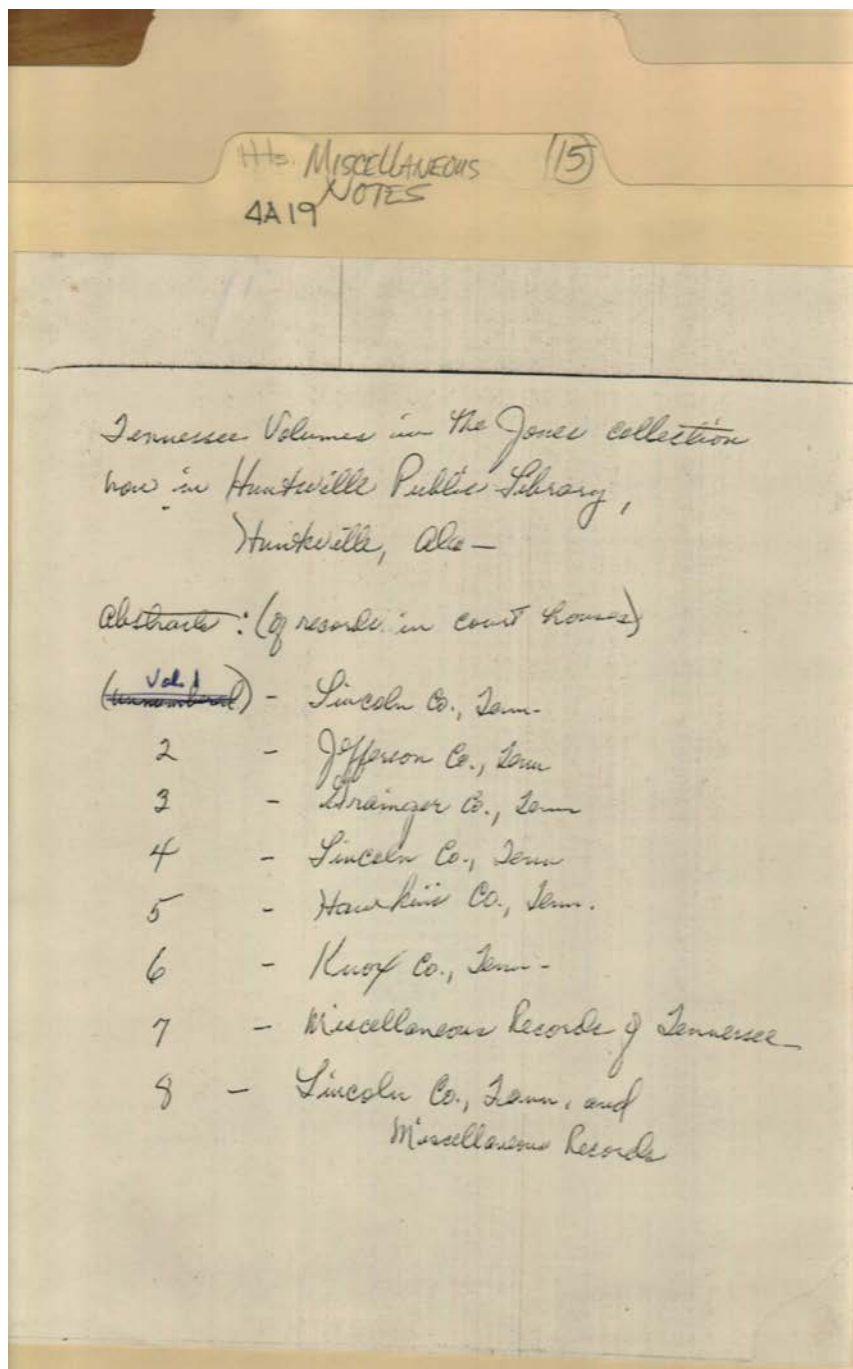
Names:

, Polly

Alabama Records

Types:

publication



Names:

Tennessee Records in
Jones Collection

Types:

list

Miscellaneous
NOTES (15)
4A19

Early in the year of 1937, J. T. Giles and Henry C. Kendall set up a partnership to form a company manufacturing knockdown cedar chests. The business was named Giles and Kendall Company and was located in South Decatur, Alabama.

At the beginning, a factory saw and planer were purchased, one woodworker and a new, eye boy were hired - the latter as a janitor. A building was rented, and the young men were in business.

At one time, about one hundred persons were employed, but stream-lined machinery had whittled down that number to a present twenty employees.

From the start, as today, Giles and Kendall was a mail-order venture. A mailing list was gradually acquired, following advertisements in trade and wood-working magazines. Each year, a catalog was compiled and mailed out to customers and inquirers. By this method, a steady growth

Names:

Cedar Chests

Giles and Kendall
Company

Giles, J. T.
Kendall, Henry C.

Types:

article

4A19 MISCELLANEOUS NOTES (15)

was realized.

In the spring of 1938, Mr. Kendall ac-
cepted a position with Geo. C. Brown Lumber
Company, Inc., Washington, D.C., where he still is
employed. Mr. Giles bought his part of
the business and the right to retain his
name in the title of the company. The
latter was done to avoid advertising
confusion.

Mr. Giles died in November, 1964, but
he made a great number of additions and
innovations in the line of products. In
addition to cedar chests, other articles
and sets of furniture are turned out
in kit form. Each kit contains the cedar
product, cut-out, milled and sanded. It
also contains the necessary hardware, glue,
lacquer or other finishing agent, and directions
for assembly.

Along with furniture, but in a differ-
ent production unit, cedar chest-lining
is being turned out. Also, cedar oil is

Names:

George C. Brown
Lumber Co.

Giles,
Kendall,

Types:

article

3.

H. MISCELLANEOUS (15)
NOTES
4A19

distilled from the shavings and is sold to middle-men in New York. They dispose of it as a base in the making of fine soap and perfume. This oil is principally shipped to France and Belgium.

At one time, Giles and Kendall Company set up a subsidiary, Solis, Inc, which manufactured perfume in San Juan, Puerto Rico, and operated as a mail-order business from that point. This operation has been discontinued.

Giles and Kendall has made Cedaricide, a spray for pets, a closet spray, and packaged cedar flakes for dog and cat bedding. This was done in Arboretum, another production. At one time cedar boxes for large bibles were made and cedar caskets for pets - dog, cat, or even parakeet. These are no longer made.

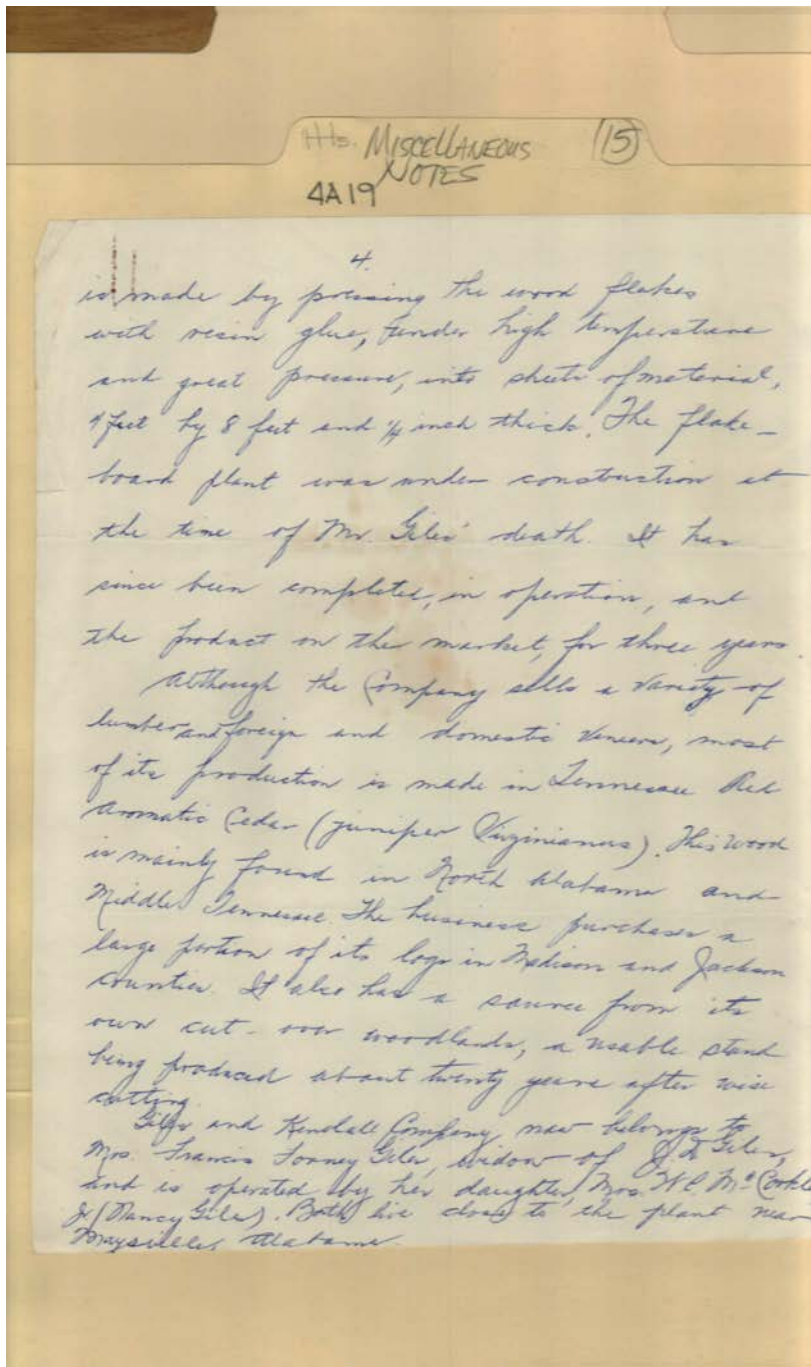
There is a new plant producing Cedarline, a flakeboard manufactured for bedding, closets, rooms, or other decorative purposes. Cedarline

Names:

Giles and Kendall
Company

Types:

article



Names:

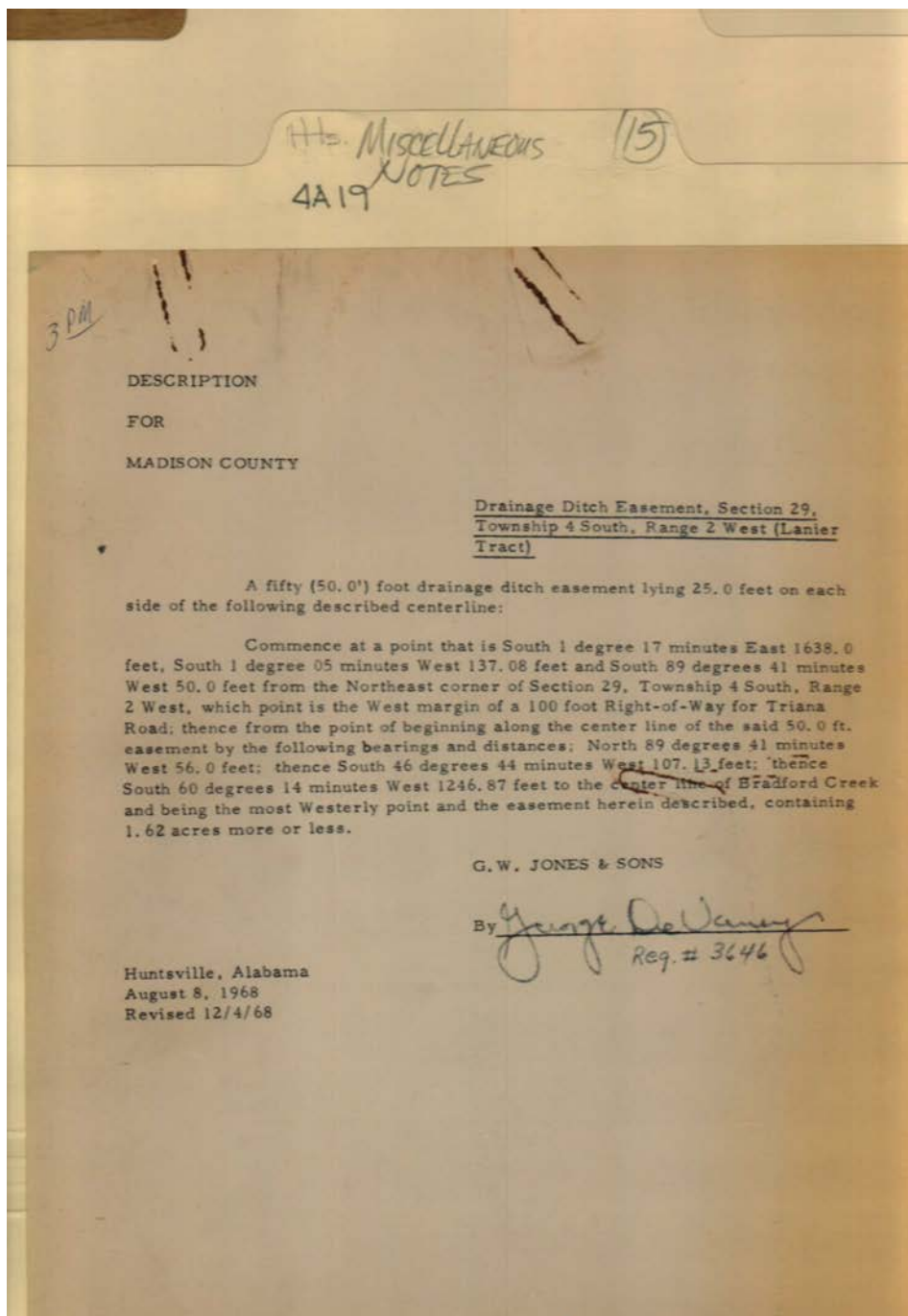
Giles and Kendall
Company
Giles,

Giles, Francis Forney,
Mrs.
Giles, J. T.

Giles, Nancy
McCorkle, W. C.,
Mrs.

Types:

article



Names:

DeVaney, George

Drainage Ditch
Easement

G. W. Jones & Sons

Places:

Huntsville, AL

Types:

description

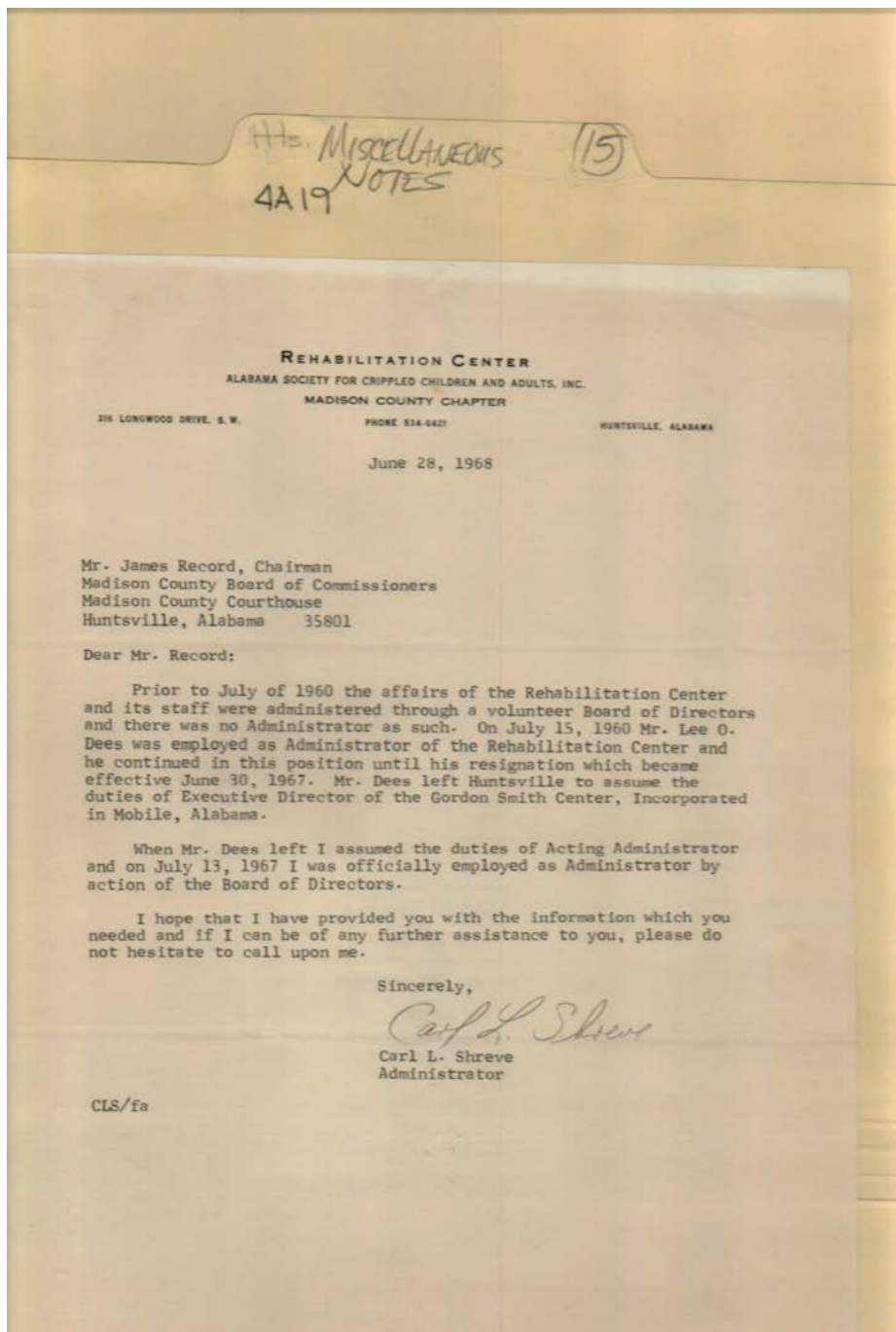
Dates:

Dec 04, 1968

Frances Cabaniss Roberts Collection: Series 4, Subseries A, Box 19, Folder 15

Frank James record book and miscellaneous notes, 1900 -1969

Image 71 r04a19-15-000-0299 [Contents](#) [Index](#) [About](#)



Names:

Dees, Lee O.

Record, James,

Rehabilitation Center

Shreve, Carl L.

Places:

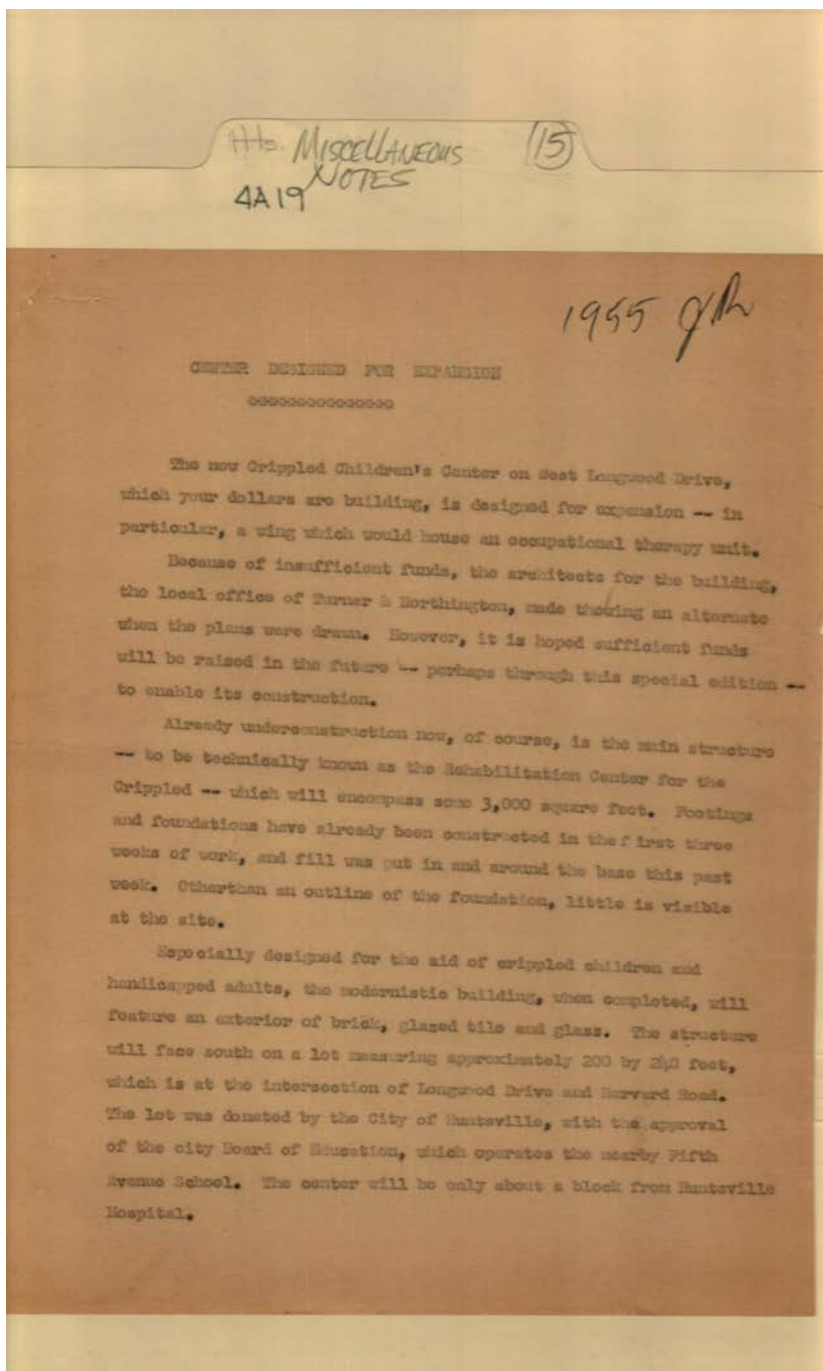
Huntsville, AL

Types:

correspondence

Dates:

Jun 28, 1968



Names:

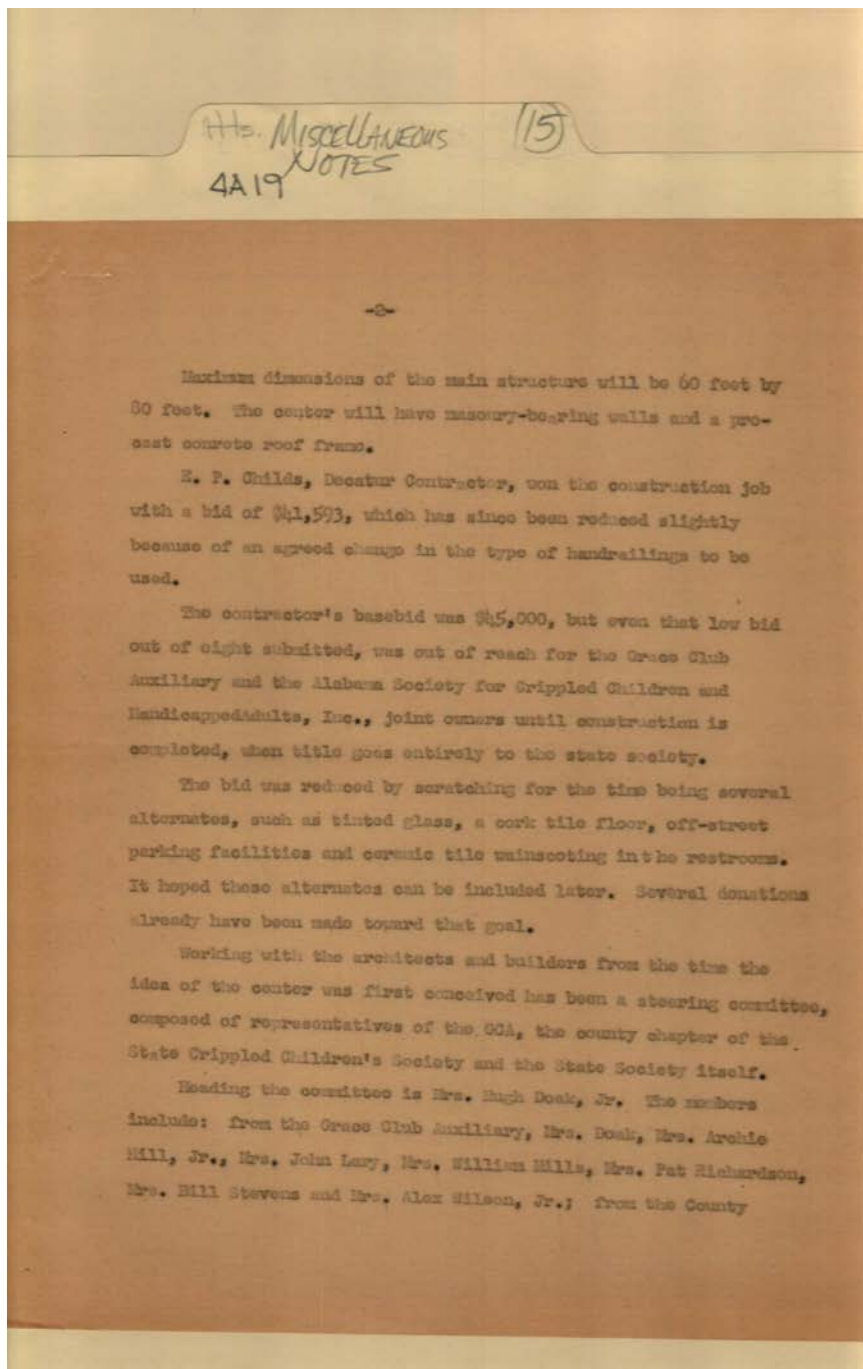
Crippled Children's
Center

Types:

report

Dates:

1955



Names:

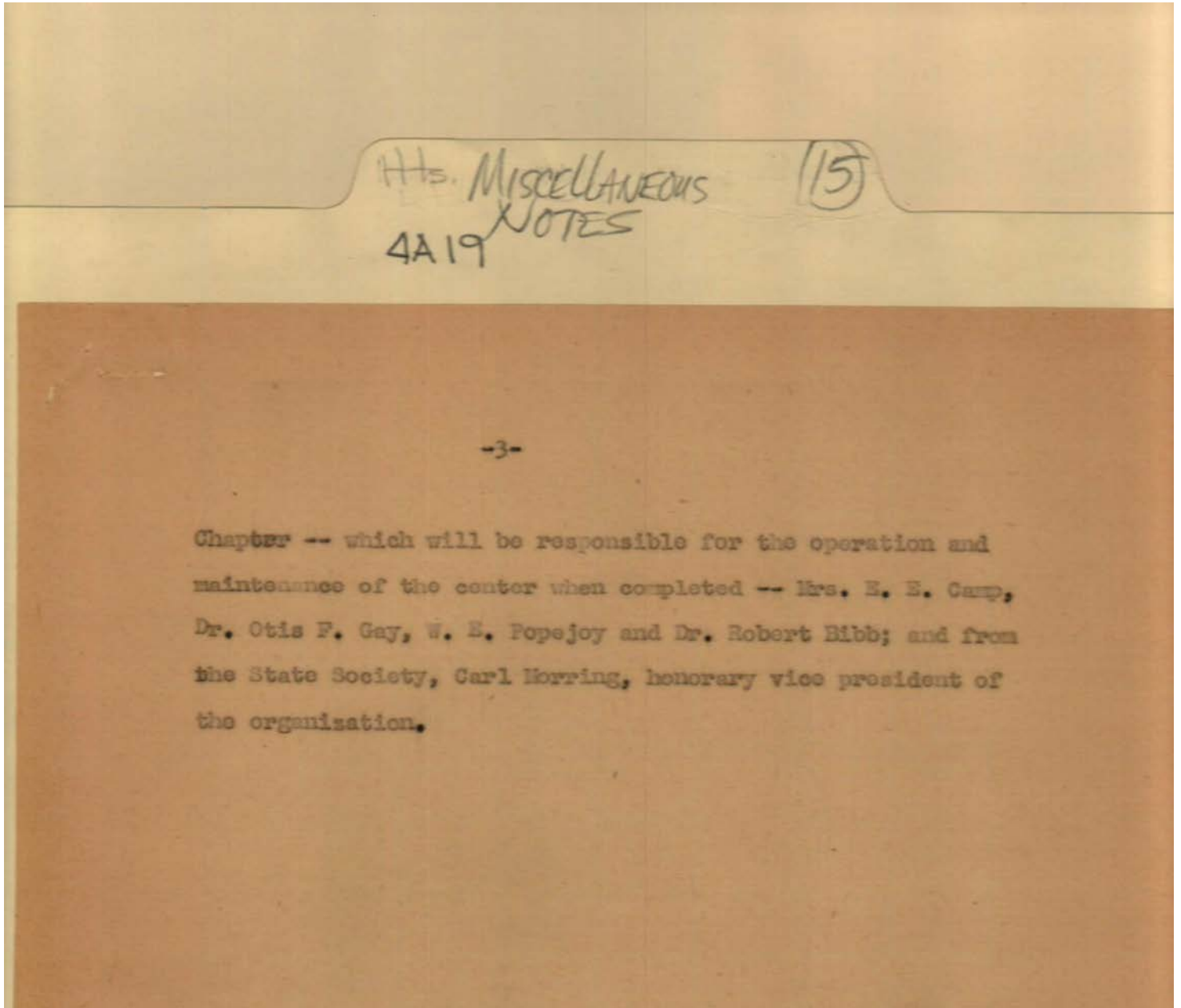
Childs, E. P.
Doak, Hugh, Jr., Mrs.
Hill, Archie, Jr., Mrs.

Lary, John, Mrs.
Mills, William, Mrs.
Richardson, Pat, Mrs.

Stevens, Bill, Mrs.
Wilson, Alex, Jr.,
Mrs.

Types:

report



Names:

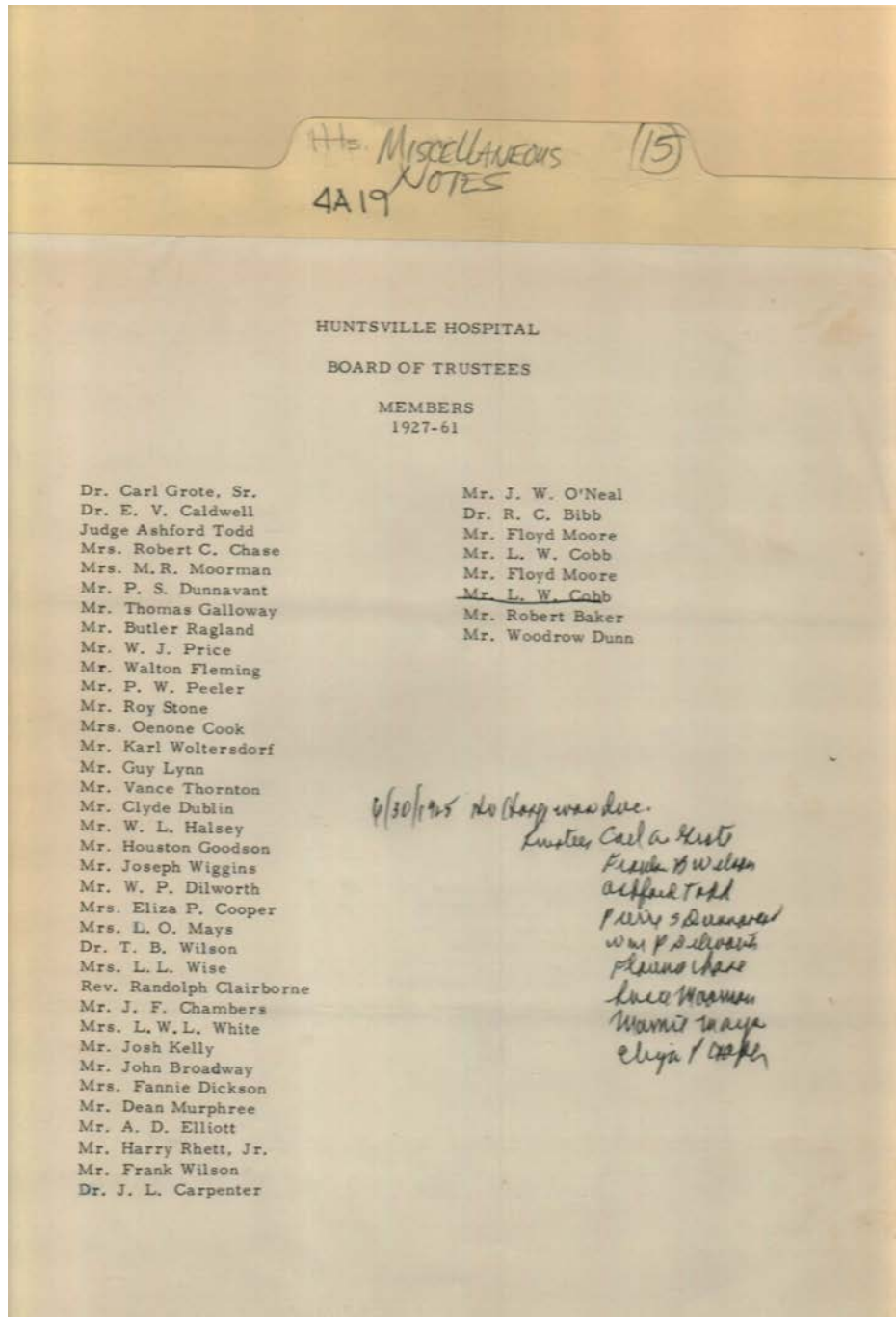
Bibb, Robert, Dr.
Camp, E. E., Mrs.

Gay, Otis, Dr.
Moring, Carl

Popejoy, W. E.

Types:

report



Names:

- | | | | |
|-----------------------|------------------------|-----------------------|-----------------------|
| Baker, Robert | Cook, Oenone, Mrs. | Grote, Carl, Sr., Dr. | Peeler, P. W. |
| Bibb, R. C., Dr. | Cooper, Eliza P., Mrs. | Halsey, W. L. | Price, W. J. |
| Broadway, John | Dickson, Fannie, | Huntsville Hospital | Ragland, Butler |
| Caldwell, E. V., Dr. | Mrs. | Board of Trustees | Rhett, Harry, Jr. |
| Carpenter, J. L., Dr. | Dilworth, W. P. | Kelly, Josh | Stone, Roy |
| Chambers, J. F. | Dublin, Clyde | Lynn, Guy | Thornton, Vance |
| Chase, Florence | Dunn, Woodrow | Mays, L. O., Mrs. | Todd, Ashford, Judge |
| Chase, Robert C., | Dunnivant, P. S., | Mays, Mamie | White, L. W. L., Mrs. |
| Mrs. | Elliott, A. D. | Moore, Floyd | Wiggins, Joseph |
| Clairborne, | Fleming, Walton | Moorman, Lucy | Wilson, Frank |
| Randolph, Rev. | Galloway, Thomas | Murphree, Dean | Wilson, T. B., Dr. |
| Cobb, L. W. | Goodson, Houston | O'Neal, J. W. | Wise, L. L., Mrs. |

Woltersdorf, Karl

Places:

Huntsville, AL

Types:

list

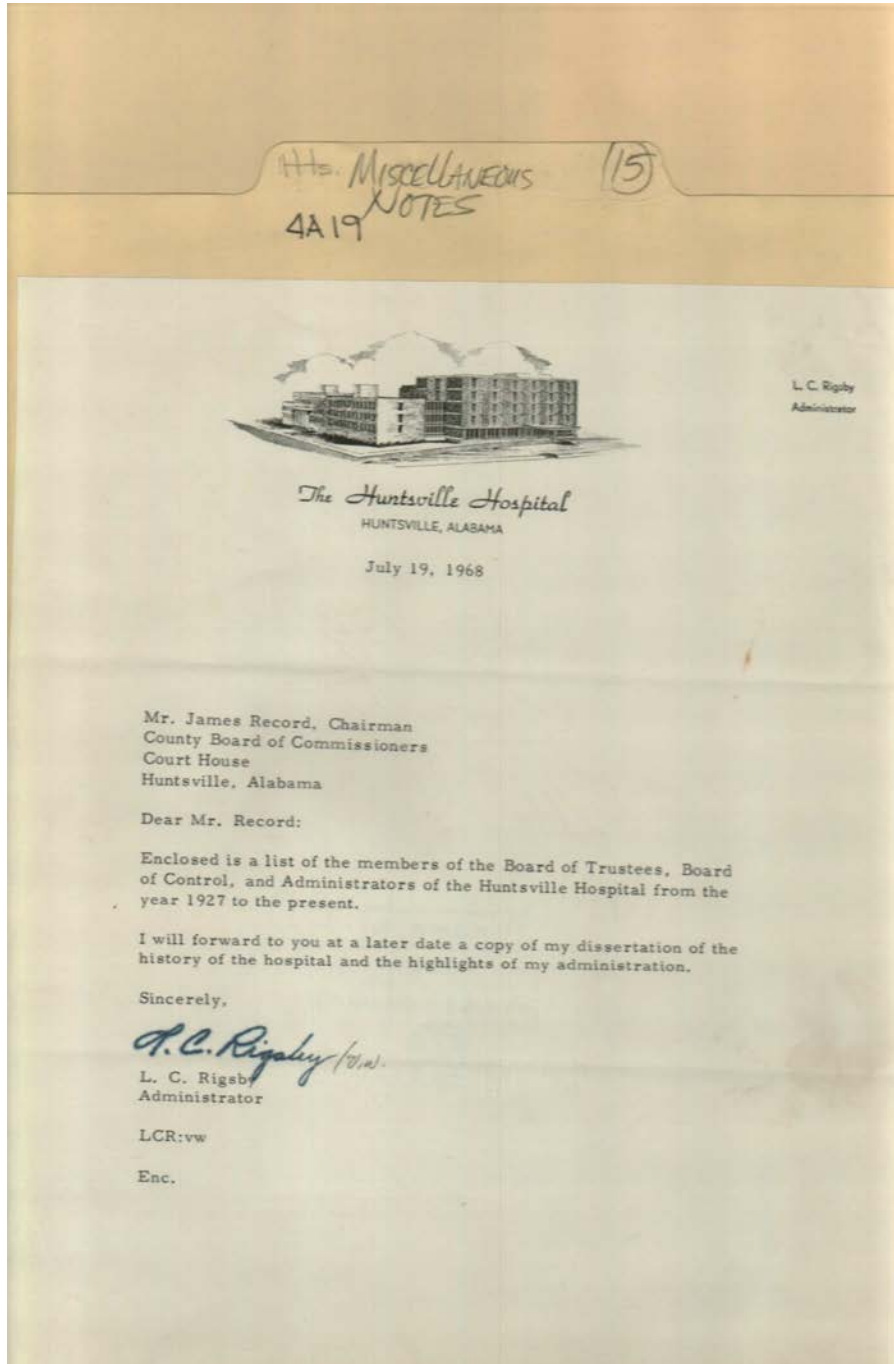
Dates:

1927-1961

Frances Cabaniss Roberts Collection: Series 4, Subseries A, Box 19, Folder 15

Frank James record book and miscellaneous notes, 1900 -1969

Image 76 r04a19-15-000-0304 [Contents](#) [Index](#) [About](#)



Names:

Record, James,

Rigsby, L. C.

Places:

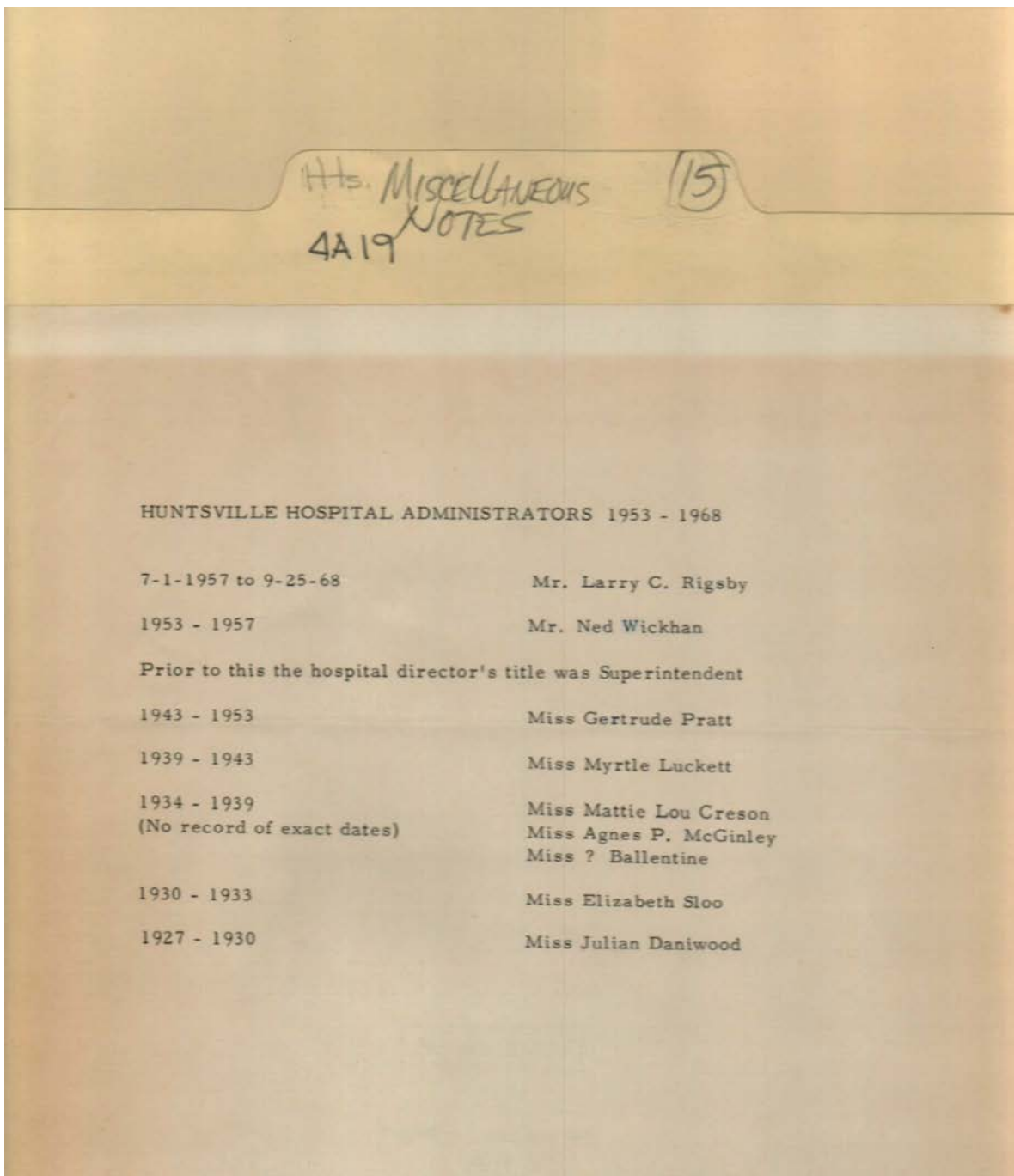
Huntsville, AL

Types:

correspondence

Dates:

Jul 19, 1968



Names:

Ballentine, Miss
Creson, Mattie Lou
Daniwood, Julian

Huntsville Hospital
Administrators
Lockett, Myrtle

McGinley, Agnes P.
Pratt, Gertrude
Rigsby, Larry C.

Sloo, Elizabeth
Wickhan, Ned

Places:

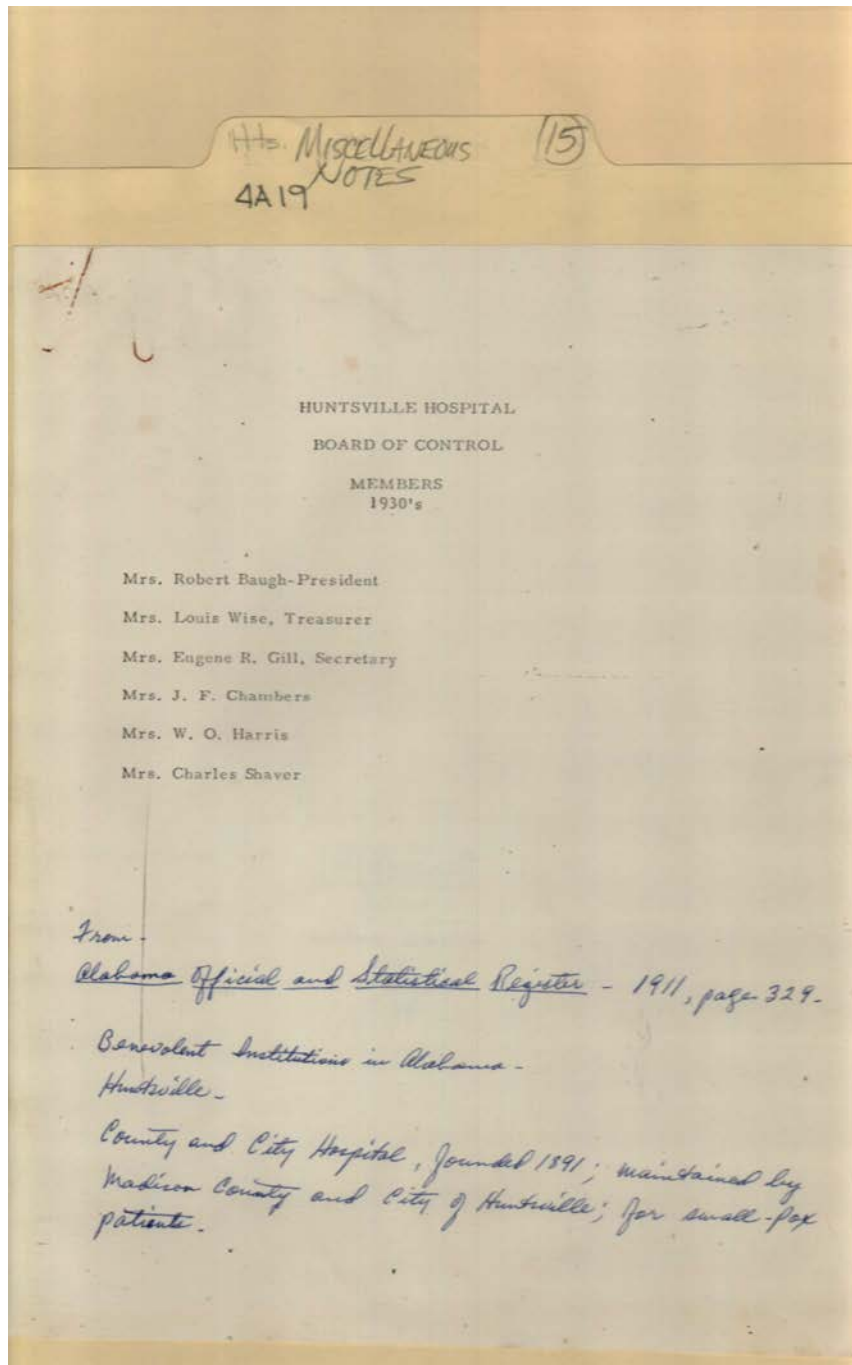
Huntsville, AL

Types:

list

Dates:

1953-1968



Names:

Baugh, Robert, Mrs.
Chambers, J. F., Mrs.
Gill, Eugene R., Mrs.

Harris, William O.,
Mrs.

Huntsville Hospital
Board of Control
Shaver, Charles, Mrs.

Wise, Louis, Mrs.

Places:

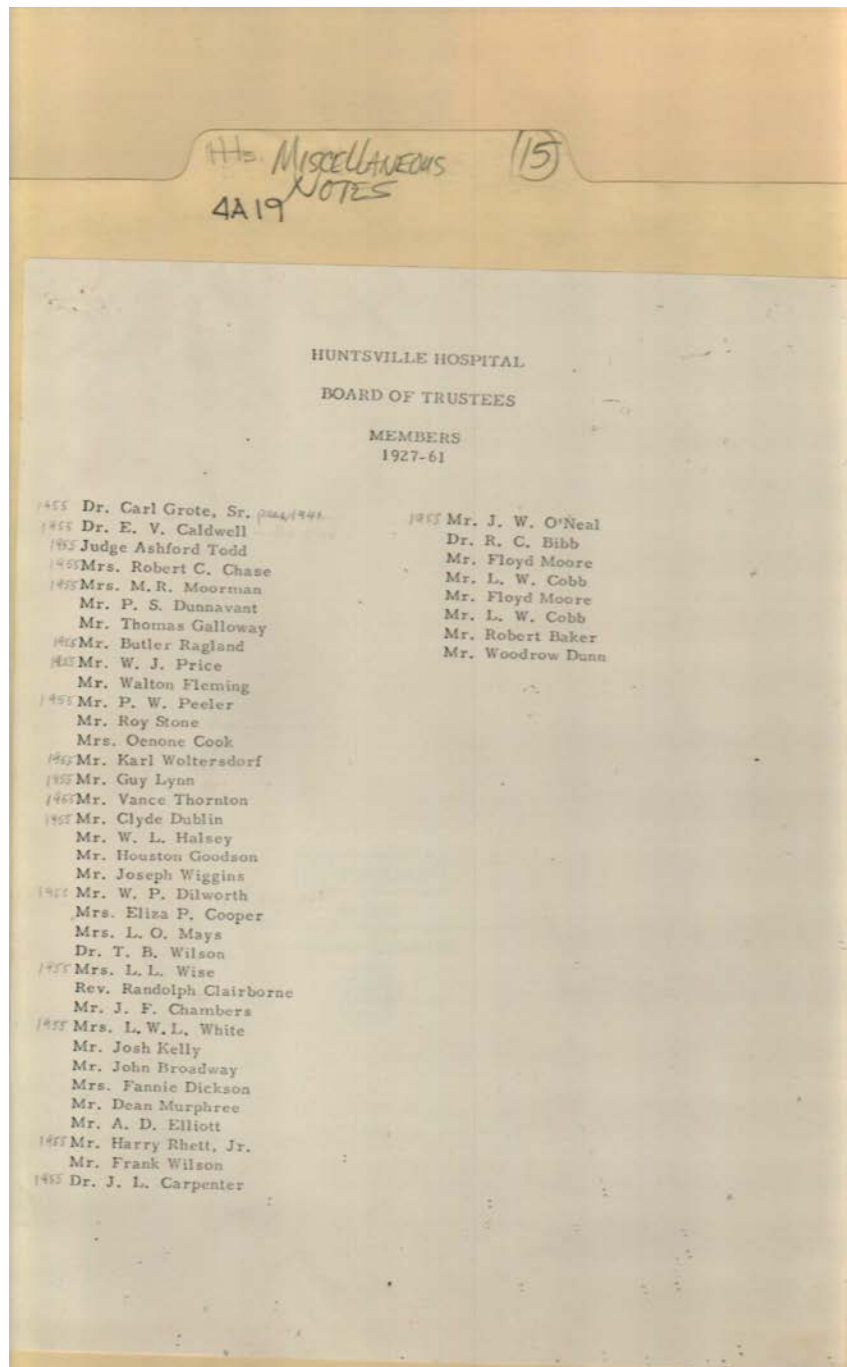
Huntsville, AL

Types:

list

Dates:

1930's



Names:

Baker, Robert
Bibb, R. C., Dr.
Broadway, John
Caldwell, E. V., Dr.
Carpenter, J. L., Dr.
Chambers, J. F.
Chase, Robert C.,
Mrs.
Clairborne,
Randolph, Rev.
Cobb, L. W.
Cook, Oenone, Mrs.

Cooper, Eliza P., Mrs.
Dickson, Fannie,
Mrs.
Dilworth, W. P.
Dublin, Clyde
Dunn, Woodrow
Dunnivant, P. S.,
Elliott, A. D.
Fleming, Walton
Galloway, Thomas
Goodson, Houston
Grote, Carl, Sr., Dr.

Halsey, W. L.
Huntsville Hospital
Board of Trustees
Kelly, Josh
Lynn, Guy
Mays, L. O., Mrs.
Moore, Floyd
Murphree, Dean
O'Neal, J. W.
Peeler, P. W.
Price, W. J.
Ragland, Butler

Rhett, Harry, Jr.
Stone, Roy
Thornton, Vance
Todd, Ashford, Judge
White, L. W. L., Mrs.
Wiggins, Joseph
Wilson, Frank
Wilson, T. B., Dr.
Wise, L. L., Mrs.
Woltersdorf, Karl

Places:

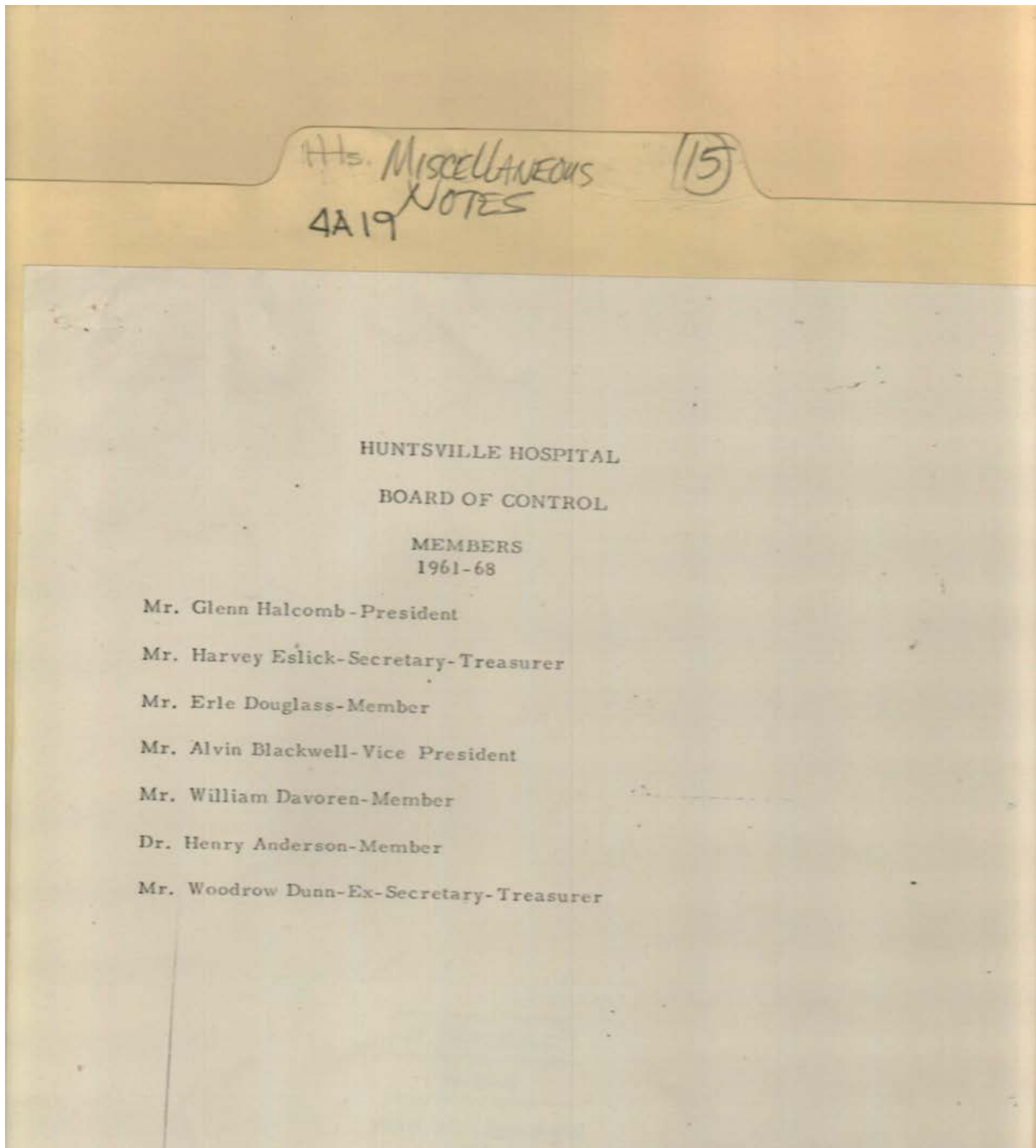
Huntsville, AL

Types:

list

Dates:

1927-1961



Names:

Anderson, Henry, Dr.
Blackwell, Alvin
Davoren, William

Douglass, Erle
Dunn, Woodrow,
Eslick, Harvey

Halcomb, Glenn
Huntsville Hospital
Board of Control

Places:

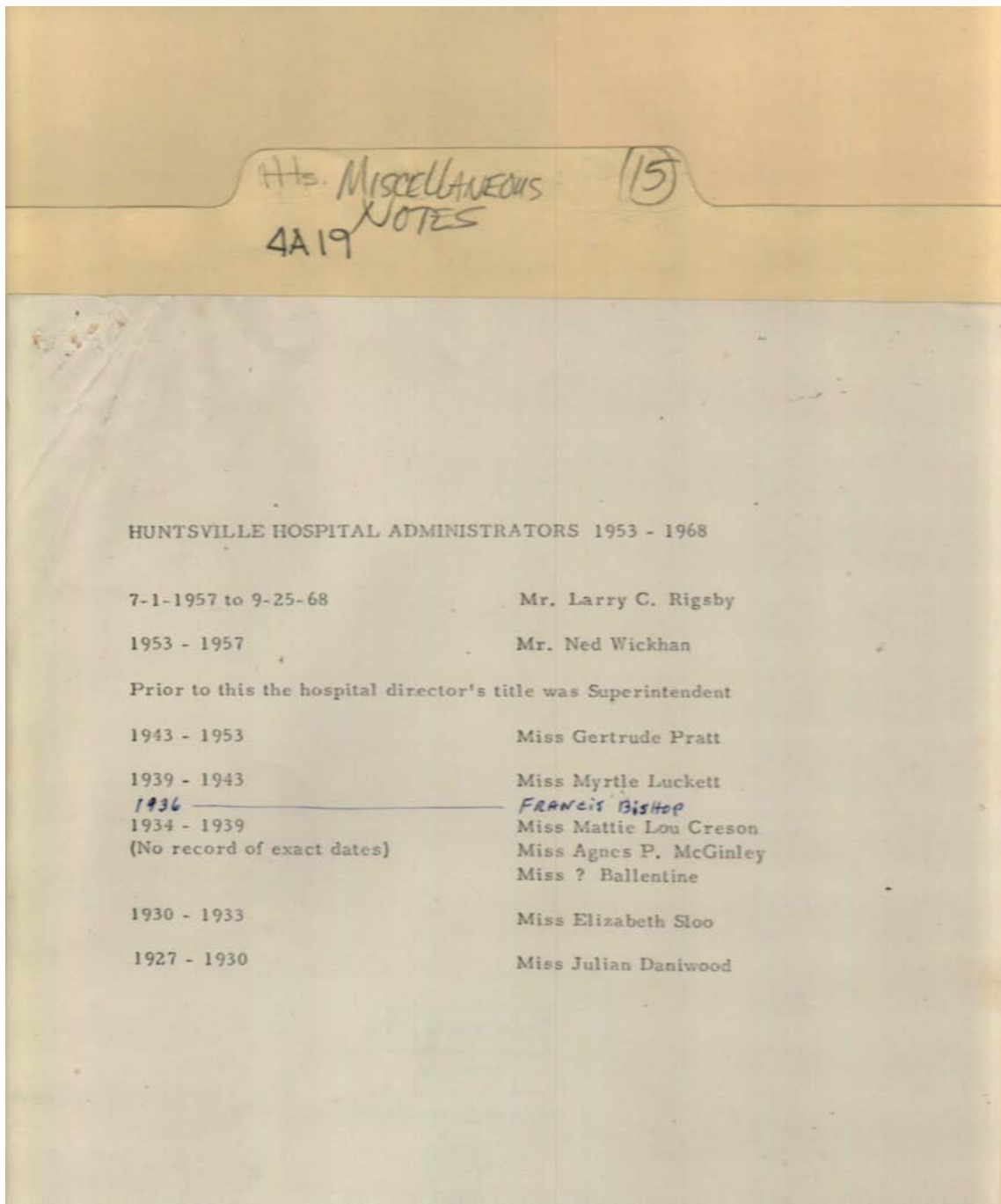
Huntsville, AL

Types:

list

Dates:

1961-1968



Names:

Ballentine, Miss
Bishop, Francis
Creson, Mattie Lou

Daniwood, Julian
Huntsville Hospital
Administrators

Lockett, Myrtle
McGinley, Agnes P.
Pratt, Gertrude

Rigsby, Larry C.
Sloo, Elizabeth
Wickhan, Ned

Places:

Huntsville, AL

Types:

list

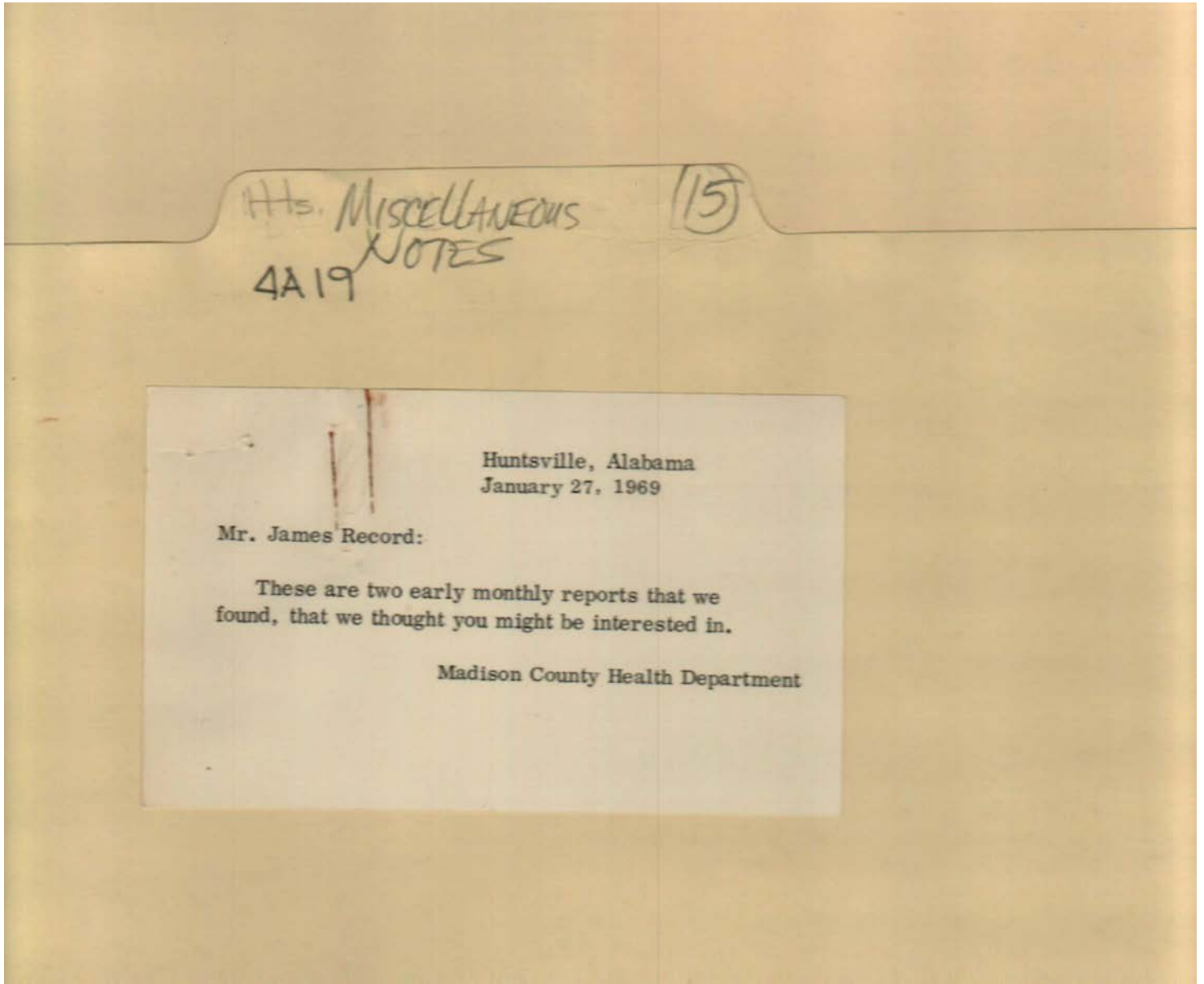
Dates:

1953-1968

Frances Cabaniss Roberts Collection: Series 4, Subseries A, Box 19, Folder 15

Frank James record book and miscellaneous notes, 1900 -1969

Image 82 r04a19-15-000-0310 [Contents](#) [Index](#) [About](#)



Names:

Madison County
Health Department

Record, James,

Places:

Huntsville, AL

Types:

postcard

Dates:

Jan 27, 1969

H. MISCELLANEOUS (15)
 4A19 NOTES

MADISON COUNTY BOARD OF HEALTH
 MONTHLY REPORT (Including City of Huntsville)

Issued by Carl A. Grote Month February 1915
 County Health Officer

BIRTHS AND DEATHS RECORDED

White Births 25 Colored Births 32 Total Births 57
 White Deaths 10 Colored Deaths 30 Total Deaths 40
 Birth Rate per Thousand Inhabitants 25 Death Rate 25
 (Average Birth Rate 25. Average Death Rate 14 in U. S.)
 Diseases Causing the Greatest No. of Deaths Smallpox Tuberculosis

INFECTIOUS AND CONTAGIOUS DISEASES REPORTED

	No. Cases in Huntsville	No. Cases in County		No. Cases in Huntsville	No. Cases in County
Typhoid Fever		1	Cerebro-Spinal Meningitis		1
Tuberculosis	1	10	Infantile Paralysis		3
Diphtheria			Chicken-pox	2	2
Scarlet Fever	2		Others	4	40
Smallpox					

No. Visits by Health Department to Infectious Diseases 26
 No. Cases Quarantined 5 No. Complaints Investigated 17
 No. Houses Cleaned and Infected 2 No. Sanitary Notices Served 39
 No. People Vaccinated 2 No. Prosecutions Necessary 20
 No. Market Inspections 26 No. Premises and Homes Investigated 355
 No. Restaurant Inspections 5 No. Meetings Officially Attended 1
 No. Dairy Inspections 5 No. Visits by Nurse 57
 No. Lectures Delivered 10 No. Meetings Officially Attended 1
 No. News Articles Published 12 No. Official Letters Written 103
 No. Visits to County Jail 1 Condition Spuller
 No. Visits to County Alms House 1 Condition Spuller
 No. Visits to County Pest House 1 Condition Spuller
 No. Schools Inspected 2 No. Children Examined 1
 No. Health Lectures at School 5 No. Found Defective 1

LABORATORY WORK

	POSITIVE	NEGATIVE
No. Examinations Sputum for Tuberculosis	5	11
No. Examinations Blood for Typhoid Fever	1	3
No. Examinations Blood for Malaria	2	24
No. Examinations Swabs for Diphtheria	2	2
No. Examinations Stools for Hookworm		
No. Specimens Water Tested <u>16</u>		
No. Specimens Milk Tested <u>1</u>		

Findings in Huntsville City Water No. bacterial
Chlorine 100
 All other Specimens Examined 7

Names:

Grote, Carl A.

Madison County
 Board of Health

Monthly Report

Places:

Huntsville, AL

Types:

report

Dates:

Feb 1915

Hb MISCELLANEOUS (15)
NOTES
4A19

MADISON COUNTY BOARD OF HEALTH
 MONTHLY REPORT (Including City of Huntsville)

Issued by Carl A. Grote County Health Officer Month JANUARY 1918.

BIRTHS AND DEATHS RECORDED

White Births.....	42	Colored Births.....	16	Total Births.....	58
White Deaths.....	60	Colored Deaths.....	10	Total Deaths.....	70
Birth Rate per Thousand Inhabitants.....	15.6	Death Rate.....	14.3		
(Average Birth Rate 25.		Average Death Rate 14 in U. S.)			

Diseases Causing the Greatest No. of Deaths.....

Pneumonia.....	15
Tuberculosis.....	11

INFECTIOUS AND CONTAGIOUS DISEASES REPORTED

	No. Cases in Huntsville	No. Cases in County		No. Cases in Huntsville	No. Cases in County
Typhoid Fever.....	0	4	Cerebro-Spinal Meningitis.....	0	0
Tuberculosis.....	1	7	Infantile Paralysis.....	0	0
Diphtheria.....	0	2	Chicken-pox.....	0	5
Scarlet Fever.....	1	0	Others.....	9	10
Smallpox.....	1	0	Measles (Discontinued).....		

No. Visits by Health Department to Infectious Diseases..... 66

No. Cases Quarantined.....	5	No. Complaints Investigated.....	
No. Houses Cleaned and Infected.....	4	No. Sanitary Notices Served.....	
No. People Vaccinated.....	90	No. Prosecutions Necessary.....	
No. Market Inspections.....		No. Premises and Homes Investigated.....	33
No. Restaurant Inspections.....		No. Visits by Nurse.....	63
No. Dairy Inspections.....		No. Meetings Officially Attended.....	4
No. Lectures Delivered.....	7	No. Official Letters Written.....	168
No. News Articles Published.....	3		
No. Visits to County Jail.....	1	Condition.....	Excellent
No. Visits to County Almshouse.....	1	Condition.....	Very Bad
No. Visits to County Pest House.....	1	Condition.....	Fair
No. Schools Inspected.....	5	No. Children Examined.....	
No. Health Lectures at School.....		No. Found Defective.....	

LABORATORY WORK

No. Examinations Sputum for Tuberculosis.....	6	POSITIVE.....	1	NEGATIVE.....	5
No. Examinations Blood for Typhoid Fever.....	0				0
No. Examinations Blood for Malaria.....	1		1		0
No. Examinations Swabs for Diphtheria.....	6		1		5
No. Examinations Stools for Hookworm.....					
No. Specimens Water Tested.....		No. Specimens Milk Tested.....			

Findings in Huntsville City Water.....

Total Bacteria per 100 C.C..... 3

Colony Bacilli per 100 C.C..... 0

No. days Chlorine Residual in water..... 8 (100%)

All other Specimens Examined..... 5

Names:

Grote, Carl A.

Madison County
Board of Health

Monthly Report

Places:

Huntsville, AL

Types:

report

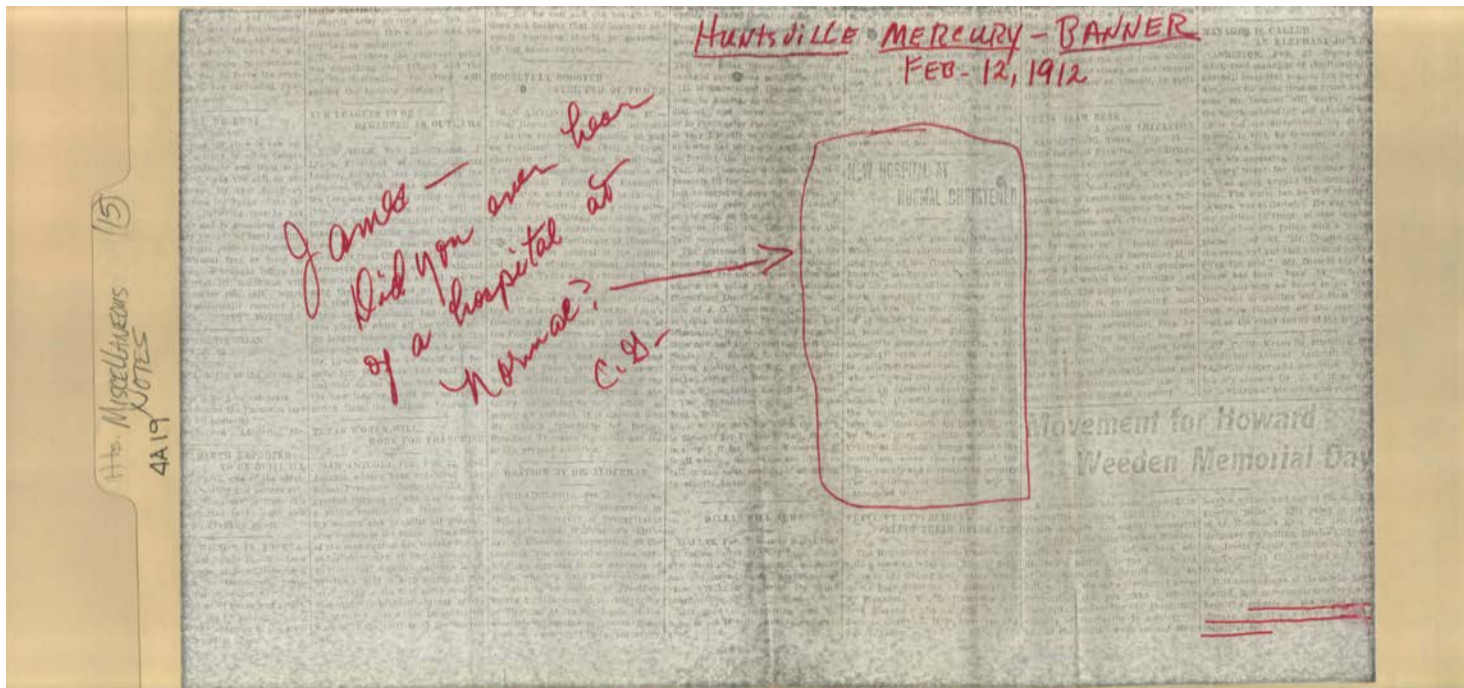
Dates:

Jan 1918

Frances Cabaniss Roberts Collection: Series 4, Subseries A, Box 19, Folder 15

Frank James record book and miscellaneous notes, 1900 -1969

Image 85 r04a19-15-000-0313 [Contents](#) [Index](#) [About](#)



Names:

, C. G. (Carl Grote,
MD)
, James

Baldrige, Dr.
New Hospital at
Normal

Virginia McCormick
Hospital at Normal
Westmoreland, Dr.

Huntsville Mercury
Banner

Places:

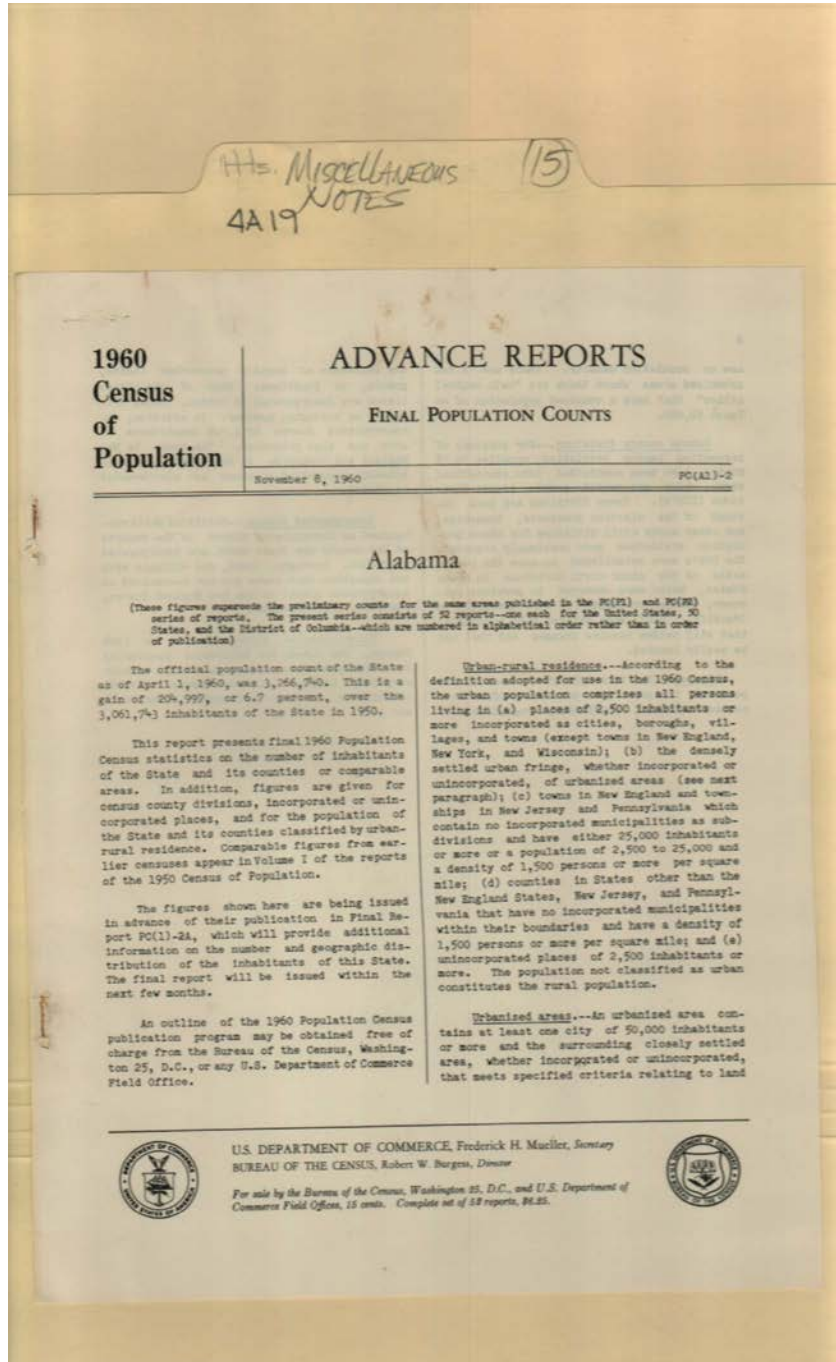
Huntsville, AL

Types:

newspaper

Dates:

Feb 12, 1912



Names:

Population Census
Report on Alabama

Places:

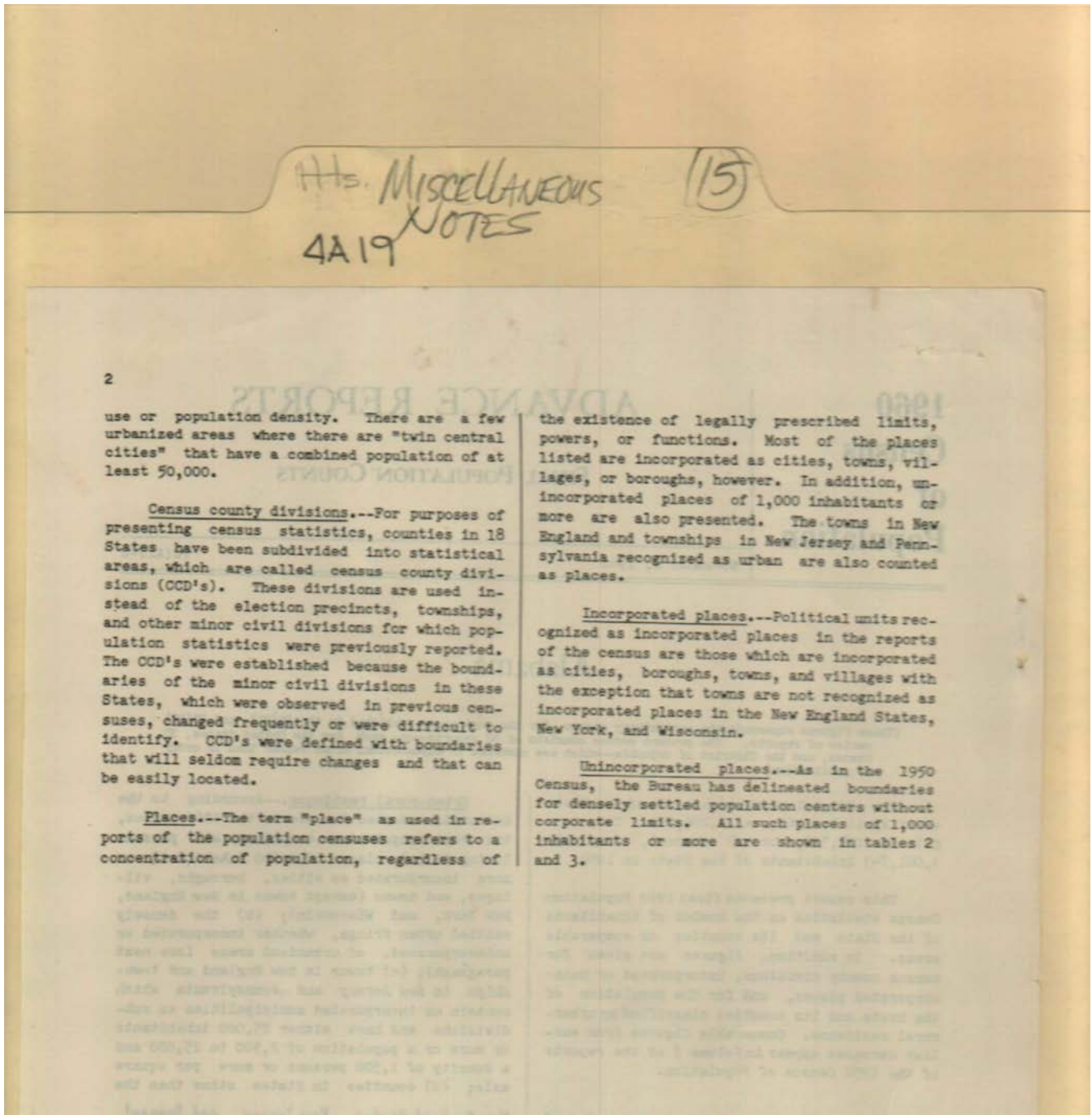
Washington, DC

Types:

report

Dates:

Nov 08, 1960



Names:

Census Report

Places:

Washington, DC

Types:

report

Frances Cabaniss Roberts Collection: Series 4, Subseries A, Box 19, Folder 15

Frank James record book and miscellaneous notes, 1900 -1969

Image 88 r04a19-15-000-0316 [Contents](#) [Index](#) [About](#)

H.H. MISCELLANEOUS NOTES 15
4A19

Table 1.--POPULATION OF COUNTIES, URBAN AND RURAL- 1960
(Percent with urban where less than 0.1)

County	Total population	Urban			Rural			
		Total	Percent total population	Urban area	Other urban territory	Total	Percent of 1,000 to 2,500	Other pop. territory
THE STATE	3,266,740	1,781,771	54.8	1,185,721	611,000	1,478,619	100,000	1,368,619
ALTAHA	16,739	9,616	57.5	...	0,616	12,123	...	12,123
BARBOUR	24,700	12,666	51.3	...	12,666	24,700	...	24,700
BELLEVILLE	14,307	14,307	...	14,307
BULLOCK	25,669	4,126	16.1	...	4,126	21,543	...	21,543
BUTLER	13,462	3,704	27.5	...	3,704	9,758	...	9,758
CALHOUN	99,878	53,217	53.3	...	53,217	46,661	...	46,661
CHAMBERLAIN	37,829	15,914	42.1	...	15,914	21,915	...	21,915
CHESTER	18,303	18,303	...	18,303
CHILTON	23,693	5,683	24.0	...	5,683	18,010	...	18,010
CLAY	17,870	17,870	...	17,870
CLAYTON	25,738	9,161	35.6	...	9,161	16,577	...	16,577
CLEBURNE	18,400	18,400	...	18,400
COFFEY	19,911	19,911	...	19,911
COLBERT	30,583	15,731	51.5	...	15,731	14,852	...	14,852
CONLEY	48,704	25,368	52.1	...	25,368	13,333	...	13,333
COOPER	17,792	3,703	20.8	...	3,703	14,089	...	14,089
COVINGTON	35,631	18,809	52.8	...	18,809	16,822	...	16,822
CRAWFORD	14,909	14,909	...	14,909
DADE	49,372	10,883	22.0	...	10,883	38,489	...	38,489
DALLAS	31,066	9,334	30.0	...	9,334	21,732	...	21,732
DE KALB	36,667	28,385	77.4	...	28,385	28,385	...	28,385
ELMORE	30,324	8,843	29.2	...	8,843	21,481	...	21,481
ETOWAH	33,511	16,993	50.7	...	16,993	16,518	...	16,518
FAYETTE	18,168	6,247	34.4	...	6,247	11,921	...	11,921
FRANKLIN	21,968	6,628	30.2	...	6,628	15,340	...	15,340
GENESEE	22,710	3,860	17.0	...	3,860	18,850	...	18,850
GREEN	13,600	3,784	27.8	...	3,784	9,816	...	9,816
HALL	19,337	3,081	15.9	...	3,081	16,256	...	16,256
HART	15,286	3,174	20.8	...	3,174	12,112	...	12,112
HENRY	30,841	31,460	102.0	...	31,460	19,278	...	19,278
JEFFERSON	824,864	537,240	65.1	...	537,240	27,304	...	27,304
LARKIN	14,271	14,271	...	14,271
LAURENS	31,822	31,669	100.0	...	31,669	29,972	...	29,972
LEE	49,756	21,939	44.1	...	21,939	27,817	...	27,817
LEWIS	28,513	9,370	32.8	...	9,370	19,143	...	19,143
LINDSEY	19,817	19,817	...	19,817
MADISON	28,717	3,561	12.4	...	3,561	25,156	...	25,156
MARSH	27,268	6,893	25.3	...	6,893	20,375	...	20,375
MARSHALL	21,837	2,407	11.0	...	2,407	19,430	...	19,430
MARTIN	48,518	22,450	46.3	...	22,450	25,939	...	25,939
MCCLAIN	314,301	270,711	86.2	...	270,711	43,590	...	43,590
MONROE	22,371	3,632	16.2	...	3,632	18,739	...	18,739
MONTGOMERY	169,210	142,893	84.5	...	142,893	26,317	...	26,317
MORGAN	80,454	34,217	42.5	...	34,217	46,237	...	46,237
MURKIN	17,358	3,801	21.9	...	3,801	13,557	...	13,557
PICKENS	21,882	3,194	14.6	...	3,194	18,688	...	18,688
PLUM	28,887	13,787	47.7	...	13,787	15,100	...	15,100
RAIFORD	19,477	5,286	27.1	...	5,286	14,191	...	14,191
RANDOLPH	48,391	27,630	57.1	...	27,630	20,721	...	20,721
RUSSELL	29,368	4,826	16.4	...	4,826	24,542	...	24,542
SHARPE	32,132	2,778	8.6	...	2,778	29,354	...	29,354
SURFER	20,961	3,932	18.8	...	3,932	17,029	...	17,029
TALLADEGA	15,695	35,483	226.0	...	35,483	30,012	...	30,012
TALLAPOOSA	38,007	17,843	47.0	...	17,843	20,164	...	20,164
TALMADGE	30,087	78,818	262.0	...	78,818	32,226	...	32,226
WALKER	34,211	13,983	40.9	...	13,983	20,228	...	20,228
WASHINGTON	15,372	15,372	...	15,372
WILCOX	18,739	18,739	...	18,739
WINSTON	14,898	3,740	25.1	...	3,740	11,158	...	11,158

Names:
Census Report

Types:
report

Frances Cabaniss Roberts Collection: Series 4, Subseries A, Box 19, Folder 15

Frank James record book and miscellaneous notes, 1900 -1969

Image 89 r04a19-15-000-0317 [Contents](#) [Index](#) [About](#)

44- MISCELLANEOUS (15)
4A19 NOTES

4

Table 2.--POPULATION OF COUNTIES, BY CENSUS COUNTY DIVISIONS: 1960
(* denotes an unincorporated place. Total population of a place located in 2 or more census county divisions appears in table 3)

County and census county division	Population	County and census county division	Population
AUTAGA COUNTY	16,770	CALHOUN COUNTY	92,878
AUTAGAVILLE DIV.	3,354	ANNISTON CITY	32,889
BILLINGSLEY TOWN	460	CHOCOLOCO DIV.	33,037
HARRIS DIV.	2,132	JACKSONVILLE DIV.	2,480
PRATTVILLE DIV.	179	JACKSONVILLE CITY	8,305
PRATTVILLE CITY	10,778	SMARSHALE DIV.	3,878
	8,410	SMARSHALE TOWN	1,881
BALDWIN COUNTY	59,588	OXFORD DIV.	4,977
BAY MINNIE DIV.	10,788	HOBSON CITY TOWN	8,815
DAPHNE DIV.	3,197	OXFORD TOWN	770
DAPHNE TOWN	5,932	PIEDMONT DIV.	3,603
ALBERTA DIV.	1,527	PIEDMONT CITY	4,134
ALBERTA TOWN	2,380	WEAVER DIV.	4,784
FAIRMORE DIV.	368	BLUE MOUNTAIN TOWN	13,879
FAIRMORE TOWN	8,745	WEAVER TOWN	468
FOLEY DIV.	4,858	WEBSTER CHAPEL-ALEXANDRIA VALLEY DIV.	1,401
FOLEY TOWN	7,788	WEST END DIV.	12,848
GULF SHORES TOWN	2,889	WEST END ANNISTON DIV.	12,883
PERDIDO DIV.	356		3,485
ROBERTS TOWN	1,475	CHAMBERS COUNTY	27,828
ROBERTS TOWN	7,847	FIVE POINTS DIV.	2,874
ROBERTS TOWN	831	FIVE POINTS TOWN	280
SILVERVILLE TOWN	1,476	LAFAYETTE DIV.	7,028
STOCKTON DIV.	417	LAFAYETTE CITY	2,525
SUMMERDALE DIV.	2,899	LANETT DIV.	11,374
SUMMERDALE TOWN	1,858	LANETT CITY	7,878
	833	SOUTHWEST LANETT (U) (PART)	1,183
SARGENT COUNTY	24,700	LANGDALE DIV.	13,883
BAKERHILL DIV.	2,024	LANGDALE TOWN	2,107
CLAYTON DIV.	3,775	FAIRFAX DIV.	2,528
CLAYTON TOWN	1,313	FAIRFAX TOWN	2,171
CLID DIV.	2,848	RIVER VIEW (U)	1,482
BLUE SPRINGS TOWN	846	SHANNOT (U)	1,827
CLID TOWN	424	SOUTHWEST LANETT (U) (PART)	1,880
SUFALLA DIV.	12,224	WALTON DIV.	1,243
SUFALLA CITY	8,357	WALTON TOWN (PART)	117
LOUISVILLE DIV.	3,176		
LOUISVILLE TOWN	890	CHEROKEE COUNTY	14,203
	14,567	CEDAR BLUFF-WAYNESVILLE DIV.	4,887
BIEM COUNTY	2,343	CEDAR BLUFF TOWN	687
BIEM DIV.	1,874	WAYNESVILLE TOWN	144
BIEM TOWN	459	CEAHE DIV.	6,851
CENTREVILLE CITY (PART)	3,393	CENTRAL TOWN	2,392
CENTREVILLE DIV.	1,247	LEESBURG DIV.	2,508
CENTREVILLE CITY (PART)	413	MUD CREEK DIV.	2,388
PIPER-COLEMAN DIV.	703		
WEST BLOCTON DIV.	1,186	CHILTON COUNTY	20,483
WEST BLOCTON TOWN	1,186	CLANTON DIV.	10,346
	23,884	CLANTON CITY	6,882
BLOUNT COUNTY	3,842	ISABELLA-WETCHER DIV.	1,972
BLOUNTSVILLE DIV.	3,842	JACKSON TOWN	6,075
BLOUNTSVILLE TOWN	3,282	JACKSON TOWN	977
BROOKSVILLE DIV.	3,214	THORPEY TOWN	468
CLARENS DIV.	1,706	MAPLEVILLE DIV.	3,042
CLEVELAND DIV.	2,463	MAPLEVILLE TOWN	474
HAYDEN DIV.	187	MINERAL SPRINGS DIV.	1,476
HAYDEN TOWN	2,394	VERONA DIV.	3,034
LOCUST FORK DIV.	67		
COUNTY LINE TOWN (PART)	8,270	CHICKASAW COUNTY	17,850
ONEONTA DIV.	4,136	BUTLER DIV.	5,318
ONEONTA CITY	4,136	BUTLER TOWN	2,288
	13,892	SILWATER-TONEY DIV.	783
FITZPATRICK DIV.	1,409	SILWATER TOWN	270
INVERNESS DIV.	2,646	TONEY TOWN	187
MIDWAY DIV.	2,904	LISMAN TOWN	3,811
MIDWAY TOWN	628	SILAS DIV.	608
UNION SPRINGS DIV.	3,704	SILAS TOWN	2,137
UNION SPRINGS CITY	28,560		783
RUTLER COUNTY	817	CLARKE COUNTY	20,728
CHAPMAN DIV.	2,787	COFFEYSVILLE DIV.	1,053
FOREST HOME DIV.	5,727	COFFEYSVILLE TOWN	290
GEORGIANA TOWN	2,083	FULTON DIV.	2,340
MC KENZIE TOWN	556	FULTON TOWN	688
GREENVILLE DIV.	8,745	GRIVE HULL DIV.	6,701
GREENVILLE CITY	8,894	GRIVE HULL TOWN	1,034
GREENVILLE EAST DIV.	4,495	JACKSON NORTH WEST DIV.	6,811
		JACKSON CITY	6,894
		JACKSON SOUTH EAST DIV.	2,848
		THOMASVILLE DIV.	1,434
		THOMASVILLE TOWN	3,182

Names:
Census Report

Types:
report

Miscellaneous Notes (15)
4A19

Table 2.--POPULATION OF COUNTIES, BY CENSUS COUNTY DIVISIONS: 1960--Con.

(For sources see unnumbered pages. Total population of a place located in 2 or more census county divisions appears in table 3.)

Census county division	Population	Census county division	Population
CLAY COUNTY	12,500	CHENOWETH COUNTY--CON.	
ARLAND DIV.	5,094	LIVERNE DIV.	4,955
ARLAND TOWN	1,610	ALEXWOOD TOWN	418
LINCOLN DIV.	4,260	LIVERNE TOWN	2,238
LINCOLN TOWN	2,912	PETRE--HIGHLAND HOME DIV.	3,524
MILLERSVILLE--MOLLINS DIV.	2,184	PETRE TOWN	183
CLERMONT COUNTY	10,911	MUTLEDGE DIV.	2,709
FRUITHURST DIV.	1,708	MUTLEDGE TOWN	279
FRUITHURST TOWN	288		
HEFLIN DIV.	8,275	CULLMAN COUNTY	43,372
HEFLIN TOWN	188	BRIDGEMAN TOWN	3,542
HANDBURNE DIV.	2,402	BRIDGEMAN DIV.	7,743
HANDBURNE TOWN	2,928	CULLMAN DIV.	918
	317	CULLMAN CITY	10,058
COFFEY COUNTY	20,343	HANCEVILLE DIV.	10,883
ELBA DIV.	2,021	HANCEVILLE TOWN	4,134
ELBA CITY	4,331	HANCEVILLE TOWN	1,174
ENTERPRISE DIV.	11,410	HOLLY FORD DIV.	4,822
ENTERPRISE CITY	11,410	HOLLY FORD TOWN	393
ENTERPRISE RURAL DIV.	2,520	JONES CHAPEL DIV.	2,717
WOODMAN DIV.	2,313	JONES CHAPEL TOWN	1,943
JACK DIV.	1,436	OSAGE DIV.	4,010
KINSTON DIV.	1,531	SIMCOE DIV.	1,284
KINSTON TOWN	2,734	SIMCOE TOWN	2,086
NEW BRADGTON DIV.	1,092	SALE COUNTY	31,088
NEW BRADGTON TOWN	1,784	ARLTON DIV.	7,012
VICTORIA DIV.	4,531	ARLTON TOWN	687
COLBERT COUNTY	46,504	OSAGE DIV.	2,010
CHEROKEE DIV.	4,331	WILKINS--CHOCOMA DIV.	884
CHEROKEE TOWN	1,344	WILKINS CITY TOWN	578
LAUGHTON DIV.	7,364	WILKINS TOWN	4,764
LAUGHTON TOWN	1,138	WALLEYVILLE TOWN	603
MUSCLE SHOALS DIV.	8,207	NEWTON TOWN	958
MUSCLE SHOALS TOWN	4,084	OSAGE DIV.	17,746
SHEFFIELD DIV.	13,915	OSAGE CITY	9,534
SHEFFIELD CITY	13,915		
TUSCOMBE DIV.	13,989	DALLAS COUNTY	56,567
TUSCOMBE TOWN	400	CARLEVILLE DIV.	7,025
LITTLEVILLE TOWN	8,984	CHAS--MILLER DIV.	7,803
CONCHO COUNTY	17,762	OSAGEVILLE TOWN	3,923
CASTLEBERRY DIV.	4,487	OSAGEVILLE TOWN	422
CASTLEBERRY TOWN	849	PLANTERSVILLE--WOODLAWN DIV.	821
EVENING STAR DIV.	7,809	SARGENT DIV.	2,162
EVENING STAR CITY	7,703	SARGENT TOWN	2,968
LYFFTON DIV.	2,031	SELMA DIV.	28,385
LYFFTON TOWN	1,760	SELMA CITY	28,385
SMILEY DIV.	214		
SOOLA COUNTY	2,031	DE KALE COUNTY	41,617
GOODWATER--MELTON DIV.	10,728	COLLINSVILLE DIV.	2,721
GOODWATER TOWN	4,233	COLLINSVILLE TOWN	1,094
ROCKFORD DIV.	2,023	CRISSELLVILLE DIV.	3,880
ROCKFORD TOWN	2,362	CRISSELLVILLE TOWN	379
MCDUFFIE--HARBLE VALLEY DIV.	3,128	JOE TOWN--FISHER DIV.	6,481
OWENSON COUNTY	20,651	JOE TOWN CITY	9,223
ANDALUSIA DIV.	10,283	JOE TOWN TOWN	2,029
ANDALUSIA EAST DIV.	10,283	LYFFE TOWN	3,879
SABRIS CITY	4,826	LYFFE TOWN	230
HEATH TOWN	80	SEBASTIAN DIV.	4,480
SARGENT TOWN	123	SEBASTIAN TOWN	360
ANDALUSIA WEST DIV.	247	SEBASTIAN TOWN	3,484
FAUCI DIV.	2,018	IDEA DIV.	6,427
FLORAL DIV.	1,464	IDEA TOWN	2,484
FLORAL CITY	3,218	RAINSVILLE--STYLVANIA DIV.	3,998
LOCAHART TOWN	3,011	RAINSVILLE TOWN	2,351
OPP DIV.	6,086	VALLEY HEAD--MONTONE DIV.	134
RED LEVEL DIV.	5,335	VALLEY HEAD TOWN	230
RED LEVEL TOWN	2,815		
RIVER FALLS TOWN	327	ELMORE COUNTY	30,320
ROSEKILL--HARTY DIV.	2,814	GRANTSVILLE DIV.	3,729
CHENOWETH COUNTY	18,805	GRANTSVILLE TOWN	4,874
BRANTLEY DIV.	3,721	ELMORE DIV.	908
BRANTLEY TOWN	1,024	TALLADEGA DIV.	5,742
COLLIER TOWN	320	TALLADEGA CITY (PART)	3,084
SEARIGHT TOWN	84	TITUS DIV.	2,171
		WELDONIA DIV.	4,282
		WELDONIA CITY	3,872

Names:
Census Report

Types:
report

4A19 MISCELLANEOUS NOTES 15

6

Table 2.--POPULATION OF COUNTIES, BY COUNTY DIVISIONS: 1960--Con.

(* * * * * denotes an unincorporated place. Total population of a place located in 2 or more census county divisions appears in table 3)

County and census county division	Population	County and census county division	Population
ESCAMBA COUNTY	32,511	HALE COUNTY--CON.	
ATMORE DIV.	12,375	PAIKIE EICHENBERGER DIV.	2,946
BRENTON CITY	8,173	NEWBERRY TOWN	326
BRENTON DIV.	9,794	RIVER BEND DIV.	2,262
BRENTON TOWN	8,209	SHREVEVILLE DIV.	3,243
EAST ESCAMBA DIV.	210	STEWART-ANDERSON DIV.	2,883
EAST BRENTON TOWN	5,687	WARRIOR TOWN	504
FLORATON DIV.	3,511	HENRY COUNTY	13,288
FLORATON TOWN	3,136	ASHBURN DIV.	5,418
MCCULLOUGH-ASHFORD DIV.	1,434	ASHBURN CITY	2,709
2,901	HALEBURG DIV.	1,709	
ETOWAH COUNTY	66,980	HEADLAND CITY	2,008
ALTOONA DIV.	3,661	NEWVILLE DIV.	2,650
ALTOONA TOWN	764	NEWVILLE TOWN	2,180
ALBUQUERQUE DIV.	237	SPORTSVILLE DIV.	1,971
ATTALA CITY	11,876	HOUSTON COUNTY	30,718
BEICE CITY TOWN	8,237	ASHFORD DIV.	6,607
BAGDEN DIV.	58,088	ASHFORD TOWN	1,911
BAGDEN CITY	58,088	ARON TOWN	132
BLANCKE DIV.	5,185	COLUMBIA DIV.	1,990
BLANCKE TOWN	2,392	COLUMBIA TOWN	783
SOUTHSIDE TOWN	236	COTTENWOOD DIV.	3,095
HOKES BLUFF DIV.	6,960	COTTENWOOD TOWN	953
HOKES BLUFF TOWN	1,119	COTTENWOOD DIV.	31,440
LOOKOUT MOUNTAIN DIV.	2,385	DOCHAN CITY	21,440
MOUNTAINVIEW DIV.	5,006	WYDON DIV.	2,173
MOAZ CITY (PART)	28	WYDON TOWN	2,222
RAISONOR CITY DIV.	3,127	HARRIS DIV.	2,960
RAISONOR CITY TOWN	1,425	HARRIS TOWN	2,469
TURKEYTOWN DIV.	1,894	KEES DIV.	283
TURKEYTOWN TOWN	1,018	KINSEY TOWN	251
WILLS VALLEY DIV.	1,018	WICKESBURG DIV.	2,906
FAYETTE COUNTY	16,148	JACKSON COUNTY	30,561
HERRY DIV.	3,279	BRIDGEPORT DIV.	3,761
HERRY TOWN	643	BRIDGEPORT CITY	2,906
FAYETTE DIV.	2,145	LONG ISLAND DIV.	3,568
FAYETTE CITY	1,907	PAINT ROCK DIV.	2,190
NORTH RIVER DIV.	92	PAINT ROCK TOWN	264
WREN ALLEN TOWN (PART)	2,787	WOODVILLE TOWN	136
RUSSELL DIV.	21,988	WYDON DIV.	3,040
FRANKLIN COUNTY	21,988	PISSAH TOWN	214
PHIL CAMPBELL DIV.	6,073	SCOTTSDALE DIV.	1,889
PHIL CAMPBELL TOWN	898	SCOTTSDALE TOWN	11,871
RED BAY DIV.	3,737	HOLLYWOOD TOWN	8,849
RED BAY CITY	1,904	SACKETT DIV.	3,000
RUSSELLVILLE DIV.	12,544	SACKETT TOWN	995
RUSSELLVILLE CITY	6,428	STEVENSON DIV.	5,342
VINA DIV.	1,634	STEVENSON TOWN	1,406
WOODS TOWN	194	JEFFERSON COUNTY	636,884
VINA TOWN	184	AGAWVILLE DIV.	18,520
GENEVA COUNTY	32,210	ADAMSVILLE TOWN	2,045
BELLWOOD-COFFEE SPRINGS DIV.	2,274	ANDERSON TOWN	999
BELLWOOD TOWN	273	CARDIFF TOWN	302
COFFEE SPRINGS TOWN	200	FLAT CREEK-HEARD (S)	182
GENEVA DIV.	9,013	GRAYSVILLE CITY	2,870
HAITFORD DIV.	3,840	SELIGMAN DIV.	33,094
BLAKE TOWN	6,918	SELIGMAN CITY	33,094
ENOLA TOWN	133	BRIDGEMAN DIV.	340,887
HAITFORD TOWN	124	BIRMINGHAM CITY	340,887
HAITFORD TOWN	1,956	BIRMINGHAM TOWN	2,884
JACKSON DIV.	6,315	BRIGHTON DIV.	11,971
JACKSON CITY	6,932	BRIGHTON TOWN	1,844
SLOCUM DIV.	5,290	BRIDGEMAN DIV.	3,596
MALVERN TOWN	213	CATHERWOOD PARK DIV.	7,532
SLOCUM TOWN	1,368	MUSLA TOWN	662
GREENE COUNTY	13,800	DOUGLA DIV.	6,485
SOLISSE DIV.	1,452	DOUGLA TOWN	19,818
SOLISSE TOWN	134	FAIRFIELD DIV.	13,818
LUTAS DIV.	9,339	FAIRFIELD CITY	6,226
LUTAS CITY	2,784	FULTONDALE TOWN	2,992
FORLAND-TISHAHEE DIV.	2,986	SANDENDALE DIV.	9,112
HANTU--WEST GREENE DIV.	3,423	SANDENDALE CITY	4,112
HALE COUNTY	19,577	WINDWOOD DIV.	20,404
GREENSBORO DIV.	3,081	WINDWOOD CITY	20,289
GREENSBORO TOWN	3,081		
MOOREVILLE DIV.	2,184		
MOOREVILLE TOWN	922		
MOUNT HEARNAN VALLEY DIV.	2,656		

Names:
Census Report

Types:
report

Frances Cabaniss Roberts Collection: Series 4, Subseries A, Box 19, Folder 15
 Frank James record book and miscellaneous notes, 1900 -1969
 Image 92 r04a19-15-000-0320 [Contents](#) [Index](#) [About](#)

4A19 MISCELLANEOUS NOTES 15

Table 2.--POPULATION OF COUNTIES, BY COUNTY DIVISION, 1960--Con.

[*] Figures are unincorporated places. Total population of a place located in 2 or more county divisions appears in both.

County and various county divisions	Population	County and various county divisions	Population
JEFFERSON COUNTY--CON.		LEX COUNTY--CON.	
MONROE-TWOSEVILLE DIV	13,870	OPHELIA RURAL DIV	3,789
MONROE CITY	3,351	OPHELIA DIV	1,176
TRUSSVILLE TOWN	2,510	SMITHS STATION-SALEM DIV	5,227
LEWISBORO DIV	12,809		
LEDS DIV	8,411	LINCOLN COUNTY	26,517
LEDS CITY (PART)	9,818	ATHENS DIV	15,185
LINCOLN DIV	7,704	ATHENS CITY	9,330
BROWNVILLE TOWN	324	CADWELL DIV	2,823
LINCOLN CITY	2,815	WANDERT DIV	2,876
MORRIS DIV	3,475	ELMONT TOWN	1,897
COUNTY LINE TOWN (PART)	211	MORRIS DIV	3,772
KIMBERT TOWN	763	ROOSEVELL DIV	3,381
MORRIS TOWN	636	ROOSEVELL TOWN	93
TRAPPERS TOWN	584	SALON DIV	2,452
MOUNTAIN BROOK DIV	13,680	SAND SPRINGS DIV	3,794
MOUNTAIN BROOK CITY	12,680	ANDROMEDA TOWN	636
MOUNT PEARSON DIV	13,426	TANNER DIV	2,227
MOUNT PEARSON CITY	1,121		
NORTH JOHN--WEST REESEBORO DIV	11,771	LORAIN COUNTY	15,517
MURKIN CITY	9,997	BRATTON-COLLINGS DIV	2,056
NORTH JOHN--WEST REESEBORO CITY	9,436	BRASSI--PRAIRIE HILL DIV	2,822
NORTH JOHN TOWN	336	FORT DEPOT DIV	4,113
OVERTON DIV	3,056	FORT DEPOT TOWN	1,546
PLEASANT GROVE DIV	6,397	HAYNESVILLE DIV	3,813
BAY VIEW (U)	1,281	LORAINSDALE DIV	1,817
WATSON TOWN	297		
PLEASANT GROVE TOWN	3,097	MADON COUNTY	26,717
STYLAR SPRINGS TOWN	245	FURT DAVIS DIV	1,425
RUTLEDGE SPRINGS--WOODWARD DIV	4,293	LITTLE TEARS--SOCIETY HILL DIV	2,104
TARRANT CITY DIV	14,845	NOTASULA DIV	3,385
TARRANT CITY CITY	7,510	NOTASULA TOWN (PART)	870
VESTAVIA HILLS DIV	13,901	SPORTS--MADANAH DIV	2,723
VESTAVIA HILLS CITY	4,029	TUGASSEE--HILSTEAD DIV	13,121
WARRIOR DIV	4,431	LAWER COURT DIV	1,818
WARRIOR CITY	2,448	GREENWOOD (U)	3,561
		TUGASSEE CITY	1,790
		WARRIOR--CREEK STAND DIV	2,369
LANAR COUNTY	18,271		
MILLFORD DIV	9,421	MADISON COUNTY	117,348
KENNEDY TOWN	379	ARABELL DIV	3,833
MILLFORD TOWN	4,813	WADLEY DIV	3,197
SULLISBENT DIV	182	HARVEST--MADISON DIV	8,706
SEAVERTON TOWN	113	MADISON TOWN	1,439
DETROIT TOWN	1,346	HAZEL GREEN DIV	2,041
SULLISBENT TOWN	5,041	MONTICELLO DIV	72,545
VERNON DIV	1,482	MOUNTVILLE CITY	72,545
VERNON TOWN	1,482	MADISON CROSSROADS DIV	2,348
		MEDICINEVILLE DIV	8,841
LAUDERDALE COUNTY	81,822	NEW HOME TOWN	8,371
COVERDALE DIV	3,685	NEW MARKET DIV	5,768
FLORENCE DIV	31,649		
FLORENCE CITY	31,649	MARION COUNTY	87,099
KILLER TOWN	5,977	DEKORPOLIS DIV	20,355
LEXINGTON DIV	2,836	DEKORPOLIS CITY	7,377
LEXINGTON TOWN	315	CLINGS HILL DIV	2,524
OAKLAND DIV	2,812	FAUNSBURG DIV	1,741
ROGERSVILLE DIV	5,170	JAYTON TOWN	144
ROGERSVILLE TOWN	766	FAUNSBURG TOWN	6,805
ST FLORIAN DIV	7,012	LINDER DIV	2,514
WATERLOO DIV	1,479	LONGER TOWN	423
WATERLOO TOWN	215	SWEET BATES DIV	3,193
		THONASTON DIV	2,780
LAWRENCE COUNTY	24,501	THONASTON TOWN	857
HAYDEN DIV	2,523		
HILLSBORO DIV	2,285	MARION COUNTY	11,837
HILLSBORO TOWN	218	BEAR CREEK DIV	2,785
MORRIS CHAPEL DIV	8,384	BEAR CREEK TOWN	287
MOULTON DIV	5,989	BEAR DIV	1,844
MOULTON TOWN	1,716	BRIGHTON DIV	2,860
MOUNT MORE DIV	1,523	GUIN DIV	768
SPEAKE--GARVILLE DIV	6,239	GUIN TOWN	2,827
TOWN CREEK--COURTLAND DIV	495	GUIN TOWN	1,462
COURTLAND TOWN	810	GUIN TOWN	80
TOWN CREEK TOWN	69,734	GUIN TOWN	2,194
		HACKLEBURG TOWN	527
LES COUNTY	28,261	HACKLEBURG DIV	5,908
AUBURN DIV	26,261	HAMILTON DIV	1,436
AUBURN CITY	3,886	HENFIELD DIV	4,102
BAUGHS--HARRIS DIV	3,886	OLEN HALL TOWN (PART)	25
LOACHAPOKA--MORANA DIV	3,977	KIMFIELD CITY	2,907
LOACHAPOKA TOWN (PART)	34		
NOTASULA TOWN (PART)	73		
RAUSLEY TOWN (PART)	15,678		
OPHELIA DIV	13,478		

Names:
 Census Report
 Types:
 report

Frances Cabaniss Roberts Collection: Series 4, Subseries A, Box 19, Folder 15
 Frank James record book and miscellaneous notes, 1900 -1969
 Image 93 r04a19-15-000-0321 [Contents](#) [Index](#) [About](#)

4A19 MISCELLANEOUS NOTES (15)

Table 2.--POPULATION OF COUNTIES, BY CENSUS COUNTY DIVISION: 1960--Con.

(**) Denotes an unincorporated place. Total population of a place listed in 2 or more census county divisions appears in table 1)

County and census county division	Population	County and census county division	Population
MARSHALL COUNTY	46,018	PICKENS COUNTY	21,862
ALBERTVILLE DIV	12,044	ALICEVILLE DIV	5,684
ARAB DIV	8,200	CARROLLTON TOWN	3,199
ARAB TOWN	8,858	CARROLLTON TOWN	3,518
BOAZ DIV	2,989	ETHELVILLE DIV	494
BOAZ CITY (PART)	2,053	ETHELVILLE TOWN	2,372
DOUGLAS DIV	4,629	GORDO DIV	62
GRANT DIV	3,376	GORDO TOWN	3,424
GRANT TOWN	4,302	MALDEN DIV	1,714
WANTERSVILLE DIV	274	REFORM DIV	1,180
WANTERSVILLE CITY	4,457	REFORM TOWN	4,284
TOWN CREEK DIV	1,897		1,241
UNION GROVE DIV	3,190		
MOBILE COUNTY	721,301	PIKE COUNTY	20,467
BAYOU LA BATHE DIV	5,604	BANDLOUIE DIV	2,843
CHICKASAW DIV	10,130	BANDLOUIE TOWN	281
CHICKASAW CITY	10,052	BRANDLOUIE DIV	4,915
CITRONELLE DIV	4,230	BRANDLOUIE TOWN	2,543
CITRONELLE TOWN	1,919	SHADY-GROVE DIV	2,530
ELIOT HILL DIV	1,706	SHADY-GROVE TOWN	280
GRAND BAY DIV	6,174	HENDERSON-SPRING HILL DIV	1,941
MOBILE DIV	202,779	MEDONNE DIV	2,048
MOBILE CITY	402,779	TROY DIV	10,234
MOUNT VERNON DIV	8,861		
MOUNT VERNON TOWN	553		
PRICHARD DIV	47,431	RANDOLPH COUNTY	15,477
PRICHARD CITY	47,371	FULSON DIV	2,788
SARALAND DIV	4,921	MOBILE DIV	8,949
SARALAND CITY	4,895	MOBILE CITY	2,008
SATUMNA TOWN	1,491	MOBILE TOWN	284
SENNES DIV	4,498	MOBILE TOWN	3,263
THUNDER-HILL DIV	6,273	MOBILE TOWN	917
THEODORE DIV	10,068	MOBILE TOWN	2,781
MONROE COUNTY	22,272		
BEATRICE DIV	2,644	RUSSELL COUNTY	46,251
BEATRICE TOWN	209	CITY-TOWN-SEALE DIV	9,218
FRISCO CITY DIV	4,704	CRANFORD DIV	2,427
EXCEL TOWN	1,313	CRANFORD TOWN	4,443
FRISCO CITY TOWN	1,177	HUNTSBORO TOWN	1,084
MONROEVILLE DIV	5,713	LADONIA DIV	6,833
MONROEVILLE CITY	3,836	PHENIX CITY DIV	27,430
PETERMAN DIV	2,328	PHENIX CITY CITY	27,630
URIAN DIV	2,118		
VREDEBURGH DIV	3,648		
VREDEBURGH TOWN (PART)	533		
MONTGOMERY COUNTY	189,210	ST CLAIR COUNTY	23,388
CHENOWETH DIV	10,808	ASHVILLE DIV	4,461
FAIRVIEW DIV	4,421	ASHVILLE TOWN	473
HOME HILL DIV	4,071	STELLA TOWN	625
METZLERS DIV	2,987	MOODY DIV	4,719
MONTGOMERY CITY	124,293	LEDSO CITY (PART)	321
MOUNT MISS DIV	134,293	MILL CITY DIV	4,902
PIKE ROAD DIV	2,707	MILL CITY TOWN	139
PINE LEVEL DIV	4,033	VINCENT TOWN (PART)	111
RAMER DIV	3,449	WALTON DIV	3,086
		WALTON TOWN	1,188
		SPRINGVILLE DIV	4,667
		WARRISETT TOWN	710
		WOODLAND DIV	200
		SPRINGVILLE TOWN	822
NORGAN COUNTY	80,654		
AUSTINVILLE DIV	5,563	SHELBY COUNTY	70,139
R. LINT CITY TOWN	426	CALERA DIV	3,139
TRINITY TOWN	454	CALERA TOWN	1,926
DECATUR DIV	24,223	CHSELIA DIV	1,428
DECATUR CITY	29,217	LEDSO CITY (PART)	23
EVA DIV	3,373	COLUMBIANA DIV	4,274
FAKAVILLE DIV	3,096	COLUMBIANA TOWN	2,284
FAKAVILLE TOWN	882	HELENA DIV	4,142
HARTSELLE DIV	8,248	HELENA TOWN	523
HARTSELLE CITY	5,500	MONTEVALLO DIV	5,880
LACES SPRING DIV	4,376	MONTEVALLO TOWN	2,758
SOMEVILLE DIV	3,618	WILTON TOWN	429
SOMEVILLE TOWN	188	WILSON DIV	5,089
PERY COUNTY	17,306	WILSON TOWN	1,823
HANNBURG DIV	1,422	WILSON TOWN	736
HEISNER DIV	1,786	VINCENT DIV	4,240
HARLOW DIV	6,058	VINCENT TOWN	647
HARLOW CITY	3,807	VINCENT TOWN (PART)	1,022
SPROTT DIV	2,814	WILSONVILLE DIV	1,789
UNIONTOWN DIV	9,821	WILSONVILLE TOWN	683
UNIONTOWN TOWN	1,993		

Names:
 Census Report
 Types:
 report

His MISCELLANEOUS (15)
NOTES
4A19

Table 2.--POPULATION OF COUNTIES, BY CENSUS COUNTY DIVISIONS: 1960--Con.
[*] denotes an unincorporated place. Total population of a place located in 2 or more census county divisions appears in table 3)

County and census county division	Population	County and census county division	Population
SUMTER COUNTY	20,051	TUSCALOOSA COUNTY	
SELWYNT DIV.	1,743	TUSCALOOSA DIV.	62,944
CUBA DIV.	2,060	TUSCALOOSA CITY	63,370
CUBA TOWN	390	KINDHAM SPRINGS DIV.	1,514
SAINESVILLE DIV.	1,419	WALKER COUNTY	56,211
SAINESVILLE TOWN	214	CARRON HILL DIV.	3,886
LIVINGSTON DIV.	5,642	CARRON HILL CITY	1,946
EPES TOWN	337	KANSAS TOWN	211
LIVINGSTON TOWN	1,544	CONDOVA DIV.	4,824
PANOLA-WEISER DIV.	2,733	CONDOVA TOWN	3,184
WEISER TOWN	104	ODRA DIV.	6,171
YORK DIV.	6,440	ODRA TOWN	1,778
YORK TOWN	2,932	SUMITON TOWN	1,287
TALLADEGA COUNTY	85,950	EAST JASPER DIV.	1,631
CHILDESBURG DIV.	7,214	EMPIRE DIV.	2,010
BOB AIN TOWN	297	FLAT CREEK-WEIRA DIV.	2,084
CHILDESBURG CITY	4,884	FLAT CREEK-WEIRA (U) (PART)	995
FAYETTEVILLE-TALLADEGA SPRINGS DIV.	8,080	JASPER DIV.	10,799
SANTTS QUARRY TOWN	234	JASPER CITY	10,799
MINNION (U)	2,271	MANCHESTER DIV.	2,808
TALLADEGA SPRINGS TOWN	3,177	NAUVOO DIV.	2,631
HOWELLS-COVE DIV.	3,057	NAUVOO TOWN	3,318
LINCOLN-LASTADOSA DIV.	3,775	GAKMAN DIV.	3,185
LINCOLN TOWN	6,029	GAKMAN TOWN	849
MUNFORD DIV.	6,007	PARRISH DIV.	4,953
VINCENT TOWN (PART)	2,237	PARRISH TOWN	1,608
HEMPFORD-LANIER DIV.	4,444	SIPSET DIV.	3,075
STOCKDALE-CHANDLER SPRINGS DIV.	1,980	TOMBLEY DIV.	2,928
STACAHNE WINTERBORD DIV.	4,466	WEST JASPER DIV.	1,206
STYLAUGA DIV.	12,857	WASHINGTON COUNTY	19,372
STYLAUGA CITY	13,857	CHATON DIV.	3,472
TALLADEGA DIV.	17,742	CHATON TOWN	993
TALLADEGA CITY	17,742	FRUITDALE DIV.	2,294
TALLAPOOSA COUNTY	36,007	MILLY DIV.	2,468
ALEXANDER CITY DIV.	13,208	MILLY TOWN	845
ALEXANDER CITY CITY	13,140	MC INTOSH DIV.	3,782
CAMP HILL DIV.	2,428	BAHARVILLE DIV.	2,876
CAMP HILL TOWN	1,270	WILCOX COUNTY	18,729
DADDEVILLE DIV.	6,737	ALEXKTS DIV.	3,121
DADDEVILLE TOWN	2,940	CAMDEN DIV.	3,277
HACKNEYVILLE-OUR TOWN DIV.	3,630	CAMDEN TOWN	1,121
HEW DIVS-DAVISTON DIV.	2,406	COY-FATAMA DIV.	1,533
DAVISTON TOWN	129	WREDEBURGH TOWN (PART)	99
TALLASSEE DIV.	6,373	PINE APPLE DIV.	3,319
CARRVILLE TOWN	1,261	PINE APPLE TOWN	114
TALLASSEE CITY (PART)	1,743	OAK HILL TOWN	350
TUSCALOOSA COUNTY	100,047	PINE HILL DIV.	4,487
ARENNANT DIV.	1,819	PINE HILL TOWN	347
BIG SANDY-DUNCANVILLE DIV.	2,583	BINGTON COUNTY	16,858
BROOKWOOD DIV.	3,033	ADDISON DIV.	3,854
COALING-WANCE DIV.	2,364	ADDISON TOWN	343
COCKER DIV.	3,035	DOUBLE SPRINGS DIV.	2,484
ELROD-MOORES BRIDGE-ECHELA DIV.	1,191	DOUBLE SPRINGS TOWN	811
FOSTERS DIV.	2,482	HALEYVILLE DIV.	6,629
HOLT-COTTONDALE DIV.	7,417	HALEYVILLE CITY	3,740
NORTHPORT DIV.	9,127	LTNN DIV.	1,390
NORTHPORT CITY	5,245	LTNN TOWN	531
SARANTHA DIV.	2,886		
TAYLORVILLE DIV.	7,632		

Names:
Census Report
Types:
report

Frances Cabaniss Roberts Collection: Series 4, Subseries A, Box 19, Folder 15

Frank James record book and miscellaneous notes, 1900 -1969

Image 96 r04a19-15-000-0324 [Contents](#) [Index](#) [About](#)

Miscellaneous Notes (15)
4A19

11

Table 3.--POPULATION OF ALL INCORPORATED PLACES AND OF UNINCORPORATED PLACES OF 1,000 OR MORE: 1960--Con.

(*= denotes an unincorporated place. Asterisk (*) denotes an unincorporated place under 2,000 located in an urbanized area.)

Place	Population	Place	Population
GUNTERVILLE	8 592	MOUNT VERNON	533
HAYDEN	80	MULLA	482
HAYDEN	827	MIDDLE BRIDGE	6 284
HAYDEN	3 740	MYRTLEWOOD	403
HAYDEN	1 924	OSAGE	318
HAYDEN	134	OSAGE	318
HAYDEN	1 174	NEW BROOKTON	1 083
HAYDEN	847	NEW HOPE	353
HAYDEN	1 956	NEWTON	908
HAYDEN	8 000	NEWVILLE	548
HAYDEN	187	NORTH JOHN	536
HAYDEN	2 850	NORTHPORT	8 245
HAYDEN	120	NOTASILLA	884
HAYDEN	2 400	OSAGE HILLS	1 116
HAYDEN	823	OSAGE	849
HAYDEN	248	OSAGEVILLE	300
HAYDEN	770	OSAGEVILLE	437
HAYDEN	194	OSAGEVILLE	4 134
HAYDEN	1 614	OSAGEVILLE	13 478
HAYDEN	193	OSAGEVILLE	5 535
HAYDEN	346	OSAGEVILLE	822
HAYDEN	20 289	OSAGEVILLE	2 407
HAYDEN	5 987	OSAGEVILLE	9 534
HAYDEN	71 749	OSAGEVILLE	104
HAYDEN	1 056	OSAGEVILLE	1 508
HAYDEN	50	OSAGEVILLE	1 185
HAYDEN	4 959	OSAGEVILLE	1 185
HAYDEN	3 578	OSAGEVILLE	27 630
HAYDEN	10 789	OSAGEVILLE	496
HAYDEN	977	OSAGEVILLE	4 794
HAYDEN	211	OSAGEVILLE	578
HAYDEN	379	OSAGEVILLE	358
HAYDEN	820	OSAGEVILLE	367
HAYDEN	783	OSAGEVILLE	214
HAYDEN	283	OSAGEVILLE	3 097
HAYDEN	470	OSAGEVILLE	210
HAYDEN	2 405	OSAGEVILLE	6 118
HAYDEN	7 674	OSAGEVILLE	47 371
HAYDEN	3 528	OSAGEVILLE	1 188
HAYDEN	8 182	OSAGEVILLE	1 432
HAYDEN	1 154	OSAGEVILLE	396
HAYDEN	318	OSAGEVILLE	517
HAYDEN	629	OSAGEVILLE	1 954
HAYDEN	2 514	OSAGEVILLE	327
HAYDEN	1 612	OSAGEVILLE	470
HAYDEN	811	OSAGEVILLE	1 291
HAYDEN	909	OSAGEVILLE	314
HAYDEN	460	OSAGEVILLE	601
HAYDEN	1 544	OSAGEVILLE	1 139
HAYDEN	799	OSAGEVILLE	1 171
HAYDEN	890	OSAGEVILLE	5 288
HAYDEN	871	OSAGEVILLE	1 474
HAYDEN	2 238	OSAGEVILLE	328
HAYDEN	531	OSAGEVILLE	740
HAYDEN	354	OSAGEVILLE	6 429
HAYDEN	1 420	OSAGEVILLE	274
HAYDEN	245	OSAGEVILLE	1 732
HAYDEN	213	OSAGEVILLE	287
HAYDEN	679	OSAGEVILLE	4 595
HAYDEN	713	OSAGEVILLE	1 491
HAYDEN	3 807	OSAGEVILLE	6 449
HAYDEN	297	OSAGEVILLE	44
HAYDEN	250	OSAGEVILLE	395
HAYDEN	3 556	OSAGEVILLE	28 285
HAYDEN	854	OSAGEVILLE	1 890
HAYDEN	994	OSAGEVILLE	13 441
HAYDEN	2 271	OSAGEVILLE	513
HAYDEN	943	OSAGEVILLE	736
HAYDEN	845	OSAGEVILLE	617
HAYDEN	302 779	OSAGEVILLE	1 368
HAYDEN	3 632	OSAGEVILLE	186
HAYDEN	2 755	OSAGEVILLE	436
HAYDEN	194 393	OSAGEVILLE	2 189
HAYDEN	93	OSAGEVILLE	822
HAYDEN	638	OSAGEVILLE	625
HAYDEN	1 718	OSAGEVILLE	1 456
HAYDEN	722	OSAGEVILLE	1 346
HAYDEN	12 680	OSAGEVILLE	1 287
HAYDEN	1 121	OSAGEVILLE	533

Names:
Census Report
Types:
report

Misc. MISCELLANEOUS (15)
NOTES
4A19

12

Table 3.--POPULATION OF ALL INCORPORATED PLACES AND OF UNINCORPORATED PLACES OF 1,000 OR MORE: 1960--Con.
(* denotes an unincorporated place. Asterisk (*) denotes an incorporated place under 2,500 located in an urbanized area.)

Place	Population	Place	Population
STYACAUSSA	12 857	VERNON	1 492
SYLVAN SPRINGS	245	VESTAVIA HILLS	4 029
TALLADEGA	17 742	VINA	184
TALLADEGA SPRINGS	177	VINCENT	1 402
TALLASSEE	4 934	VREDESBURGH	432
TARRANT CITY	7 810	WADLEY	605
THOMASTON	857	WALNUT GROVE	237
THOMASVILLE	3 182	WARRIOR	2 448
THORSBY	968	WATERLOO	215
TOWN CREEK	810		
TUREY	157	BAVERLY	250
TRAFFORD	529	BLAVER	1 401
TRINITY	454	WESS	331
TROY	10 234	WEDDICE	927
TRUSSVILLE	2 510	WEST BLOCTON	1 156
TUSCALOOSA	83 370	WEST END ANNISTON (U)	3 485
TUSCUMBIA	8 994	WETUMPKA	3 872
TUSKEGEE	1 700	WILSONVILLE	682
UNION SPRINGS	3 704	WILTON	428
UNIONTOWN	1 993	WINDFIELD	2 907
VALLEY HEAD	424	WOODVILLE	196
		YORK	2 932

USCIB-DC

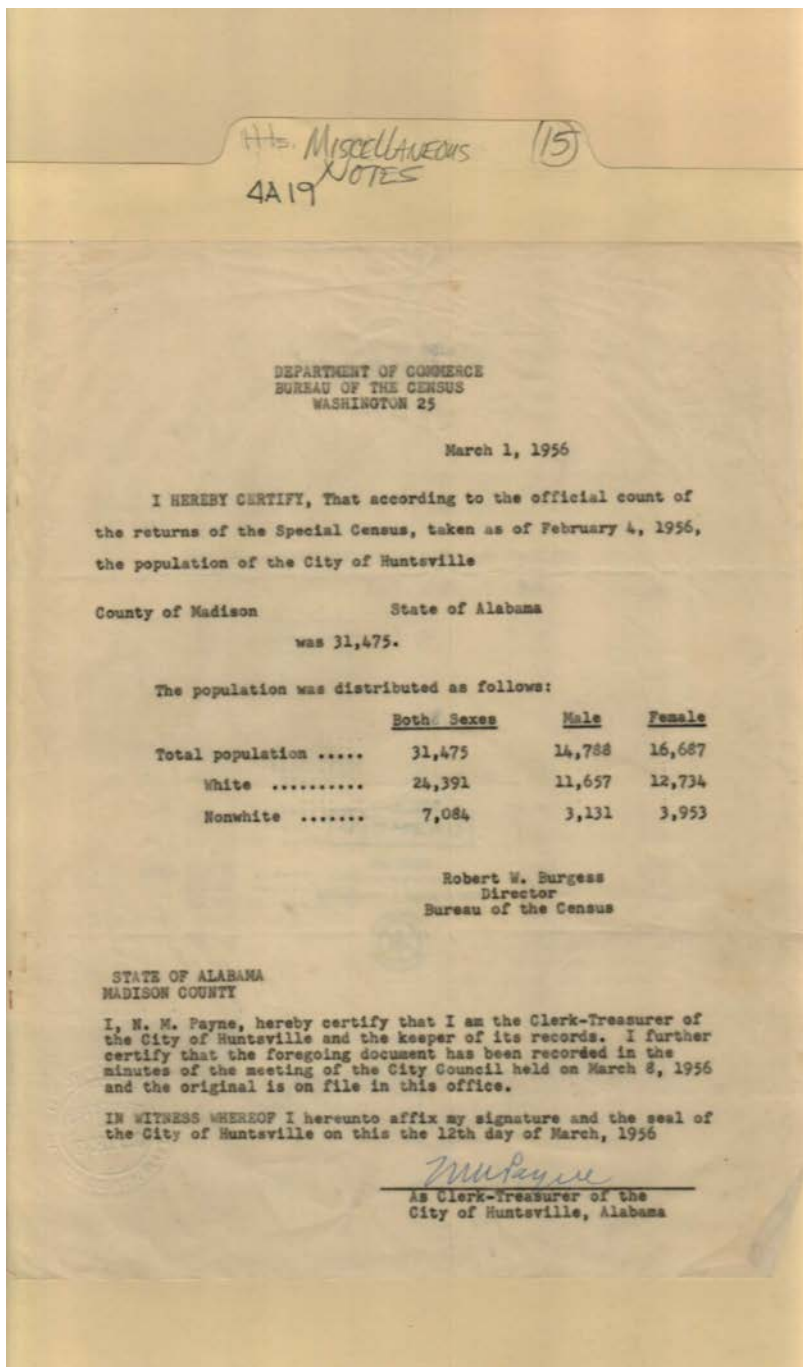
Names:
Census Report

Types:
report

Frances Cabaniss Roberts Collection: Series 4, Subseries A, Box 19, Folder 15

Frank James record book and miscellaneous notes, 1900 -1969

Image 98 r04a19-15-000-0326 [Contents](#) [Index](#) [About](#)



Names:

Burgess, Robert W.

Department of
Commerce

Payne, N. M.

Places:

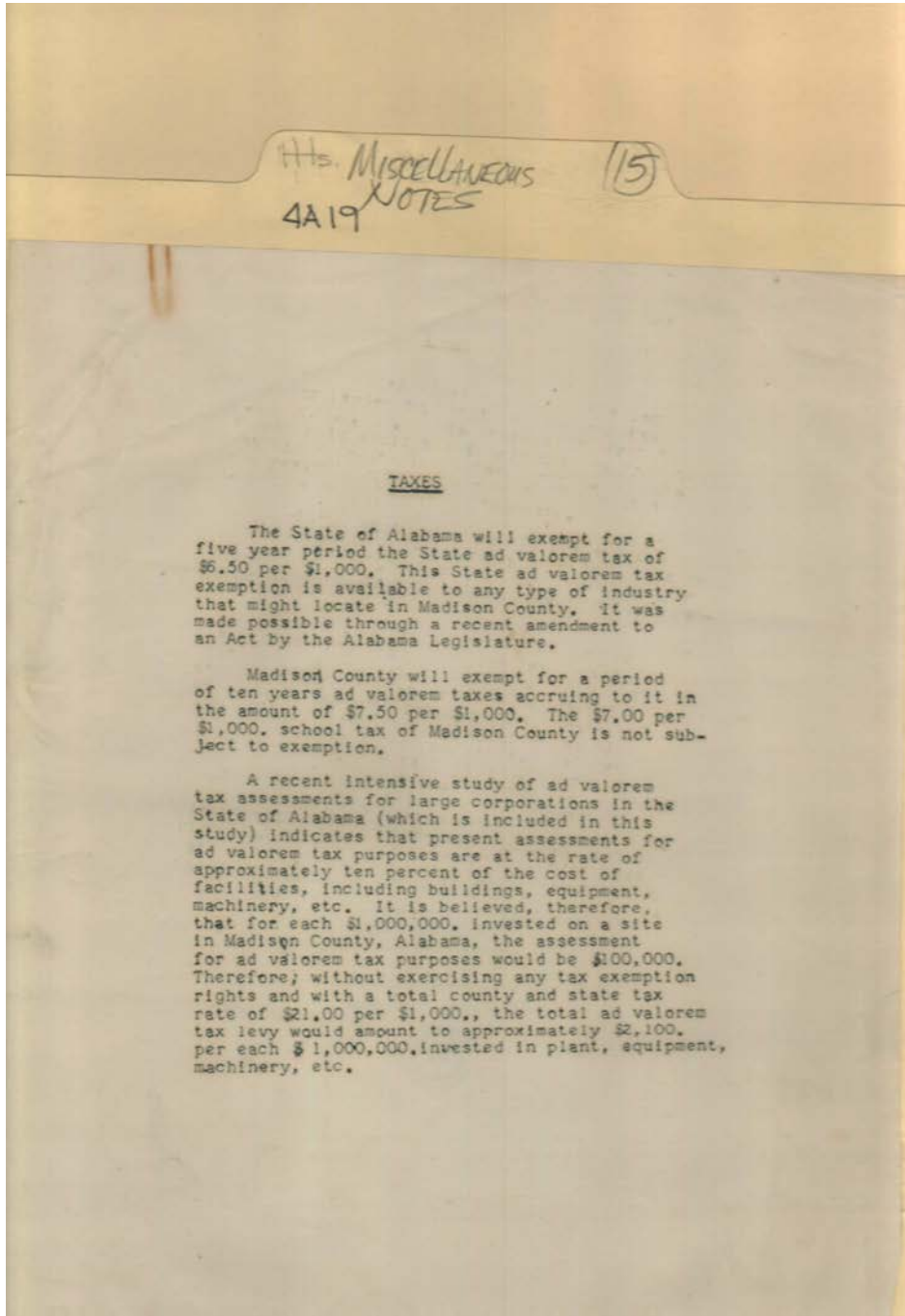
Washington, DC

Types:

certification

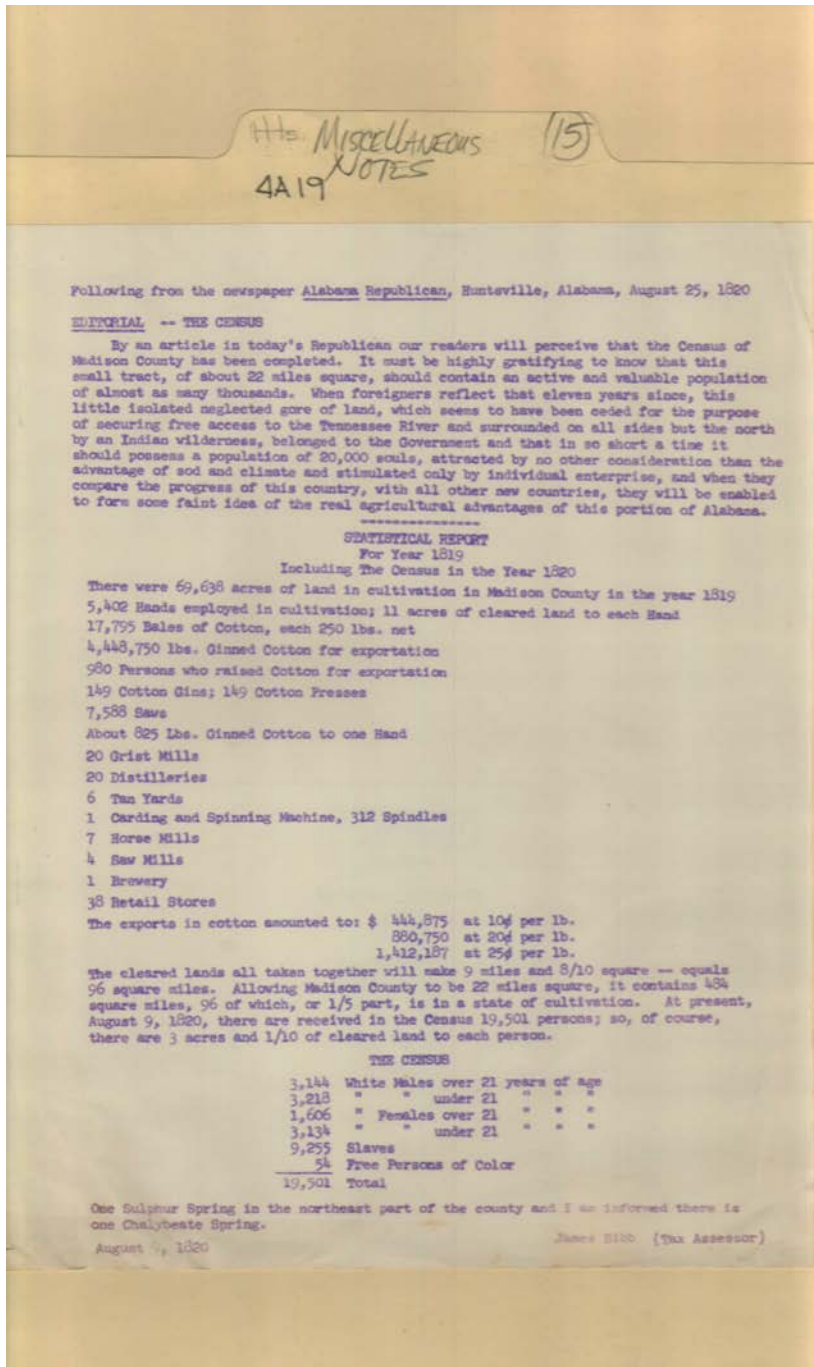
Dates:

Mar 01, 1956



Names:
Taxes

Types:
report



Names:

Bibb, James

Statistical Report for
1919

The Census
Alabama Republican

Places:

Huntsville, AL

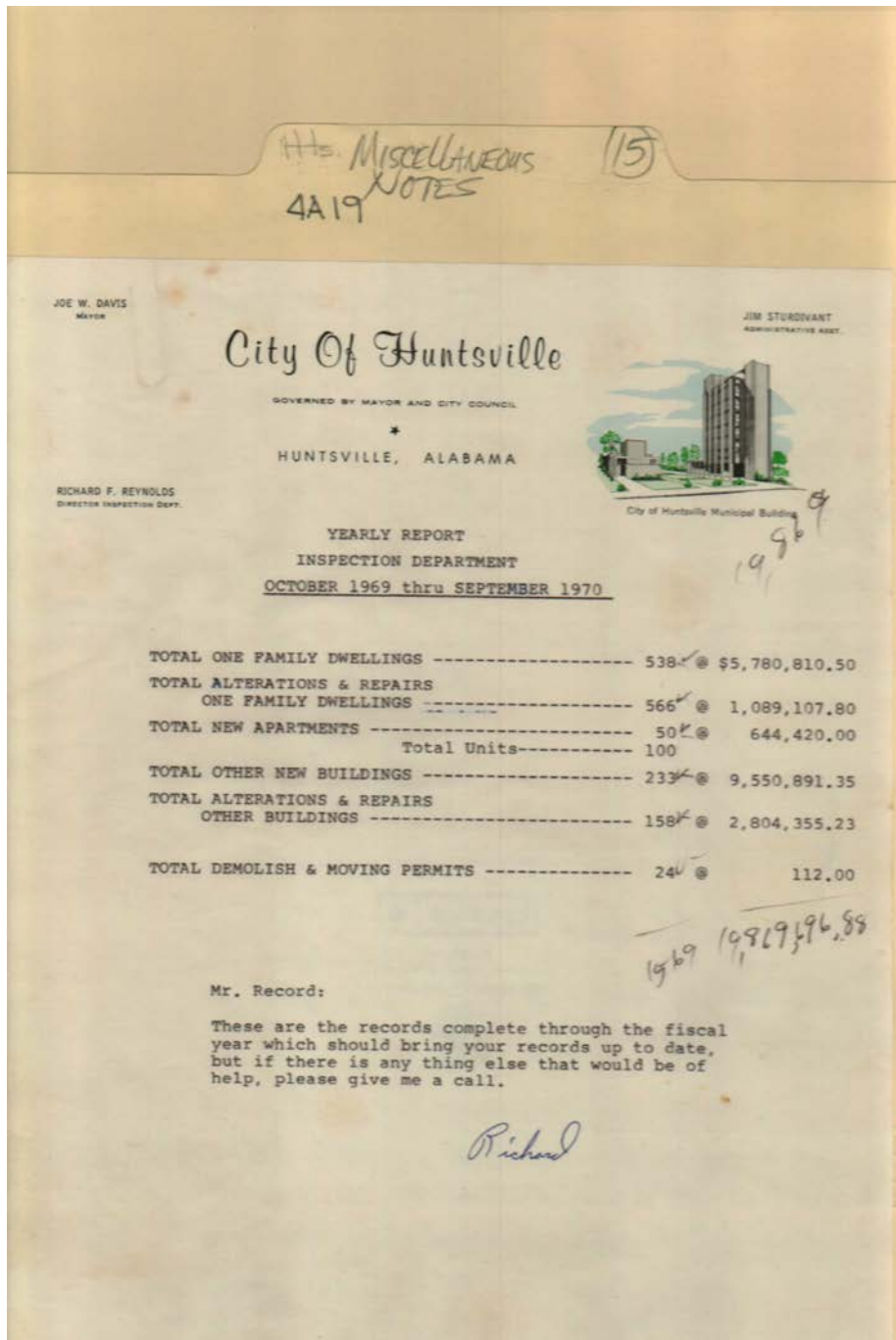
Types:

report

Dates:

Aug 09, 1820

Aug 25, 1820



Names:

City of Huntsville

Inspection
Department Report

Record,
Reynolds, Richard F.

Places:

Huntsville, AL

Types:

report

Dates:

1969-1970

Miscellaneous
4A19
NOTES
15

CITY OF HUNTSVILLE - PERMITS ISSUED													TOTAL NO. PERMIT	TOTAL ESTIMATED COST
DATE	ONE FAMILY DWELL.				BUILDINGS OTHER DWELLINGS									
	NEW BUILDINGS		ALTERATIONS		NEW APARTMENTS			OTHER NEW BUILDINGS		ALTERATIONS				
	NO. UNITS	EST. COST	NO. UNITS	EST. COST	NO. BLDG.	NO. UNITS	EST. COST	NO. UNITS	EST. COST.	NO. UNITS	EST. COST.			
1969														
OCT.	28	338,261.50	45	86,865.00	-	-	-	9	103,072.00	20	250,154.00	102	768,052.50	D (1) 5.00
NOV.	14	175,532.00	55	109,417.00	-	-	-	10	118,356.00	10	116,435.00	89	588,770.00	A (3) 15.00
DEC.	25	230,455.00	24	45,452.00	-	-	-	14	245,225.35	16	69,781.00	79	690,923.35	R (1) 5.00
1970														
JAN.	15	29,184.50	38	73,471.10	-	-	-	6	138,851.00	9	1,418,914.00	68	1,540,424.60	D (1) 16.00
FEB.	38	172,576.00	37	76,319.00	-	-	-	11	144,569.00	13	75,476.20	79	1,978,644.00	D (1) 5.00
MAR.	46	522,446.50	43	109,271.15	-	-	-	30	3,150,376.00	10	52,285.00	129	3,834,378.65	D (1) 15.00
APR.	42	474,092.00	81	170,123.10	50	100	644,420.00	32	1,109,000.00	8	14,000.00	203	2,412,575.60	M (1) 5.00
MAY	71	685,746.00	51	110,992.00	-	-	-	30	1,764,768.00	14	68,179.23	166	2,629,685.23	M (1) 5.00
JUNE	62	621,976.50	47	66,687.00	-	-	-	23	240,101.00	16	531,301.00	148	1,459,965.50	M (1) 20.00
JULY	71	787,791.50	44	89,325.00	-	-	-	31	262,635.00	12	54,108.00	158	1,163,859.50	M (1) 5.00
AUG.	92	966,452.00	37	60,824.45	-	-	-	23	330,848.00	13	6,977.00	165	1,423,101.45	M (3) 15.00
SEPT.	34	436,082.50	64	90,621.00	-	-	-	24	544,791.00	17	94,750.00	139	1,166,244.50	D (1) 6.00
TOTAL FOR YEAR	538	5,780,810.54	566	1,089,197.80	50	100	644,420.00	233	9,550,891.35	158	2,804,355.23	1545	19,824,584.28	D (1) 112.00

Names:

Building Permits
Issued

Places:

Huntsville, AL

Types:

report

Dates:

Oct 1969

Frances Cabaniss Roberts Collection: Series 4, Subseries A, Box 19, Folder 15

Frank James record book and miscellaneous notes, 1900 -1969

Image 103 r04a19-15-000-0331 [Contents](#) [Index](#) [About](#)

COMPARISONS, 1955-1968
HUNTSVILLE, MADISON COUNTY, ALABAMA

	83,171 1955	703,485 1965	857,468 1966	889,118 1967	972,225 1968
<i>UGF Budget</i>					
1. Population:					
City	40,000	143,600	146,200	149,700	161,700
County	90,000	175,000		184,900	204,000
2. Postal Receipts	\$451,987.99	\$2,042,625.47	\$2,246,493	3,217,460	\$2,556,885.75
3. Vehicle Registration	26,112	93,127	90,023	102,020	102,790
4. School enrollment:					
City	4,347	31,343	34,100	31,646	36,250
County	15,547	9,364	13,596	13,842	11,550
5. Assessed Valuation (Real Property - does not include Auto, Trucks, etc)	\$41,129,721.00	\$180,467,720.00	\$210,570,060.00	\$225,834,120.00	\$232,708,140.00
6. Per Capita Income:					
County	\$919.00	\$2,279.00	\$2,416.00	\$2,460.00	\$2,932 (est.)
City	\$1,406.00		\$2,963.00		\$3,000 (est.)
7. Household Income:					
County	\$5,426.00 (1959)	\$7,362.00	\$9,860.00	\$10,461.00	\$10,615.00
City		\$7,384.00	\$10,223.00	\$10,829.00	\$11,146.00
8. Commercial Banks & Savings & Loan Assoc Deposits	\$36,640,000.00	\$176,240,000.00	\$176,707,000.00	\$181,868,000.00	\$222,637,000.00
9. Retail Sales:					
Madison County	\$59,729,000.00	\$289,414,000.00	\$274,977,000.00	\$207,337,000.00	\$276,815,000.00
City	\$53,696,000.00	\$228,000,000.00	\$203,593,000.00	\$193,432,000.00	
10. Telephones	14,740	103,127	108,147	116,742	115,371
11. Water Meters	10,672	35,854	38,491	38,116	38,891
12. Electric Meters	23,475	54,059	57,558	57,250	57,987
13. Gas Meters	4,776	22,447	23,045	23,387	23,459
14. Sq. Miles - City Limits	Aug. 1955-15.59	93.158	May 1966-105.5	105.5	107.5

15
 MISCELLANEOUS NOTES
 4A19

Names:

City Growth
Comparisons

Places:

Huntsville, AL

Types:

report

Dates:

1955-1968

Frances Cabaniss Roberts Collection: Series 4, Subseries A, Box 19, Folder 15

Frank James record book and miscellaneous notes, 1900 -1969

Image 104 r04a19-15-000-0332 [Contents](#) [Index](#) [About](#)



Names:

Chamber of
Commerce

Record, James,
Chairman

Places:

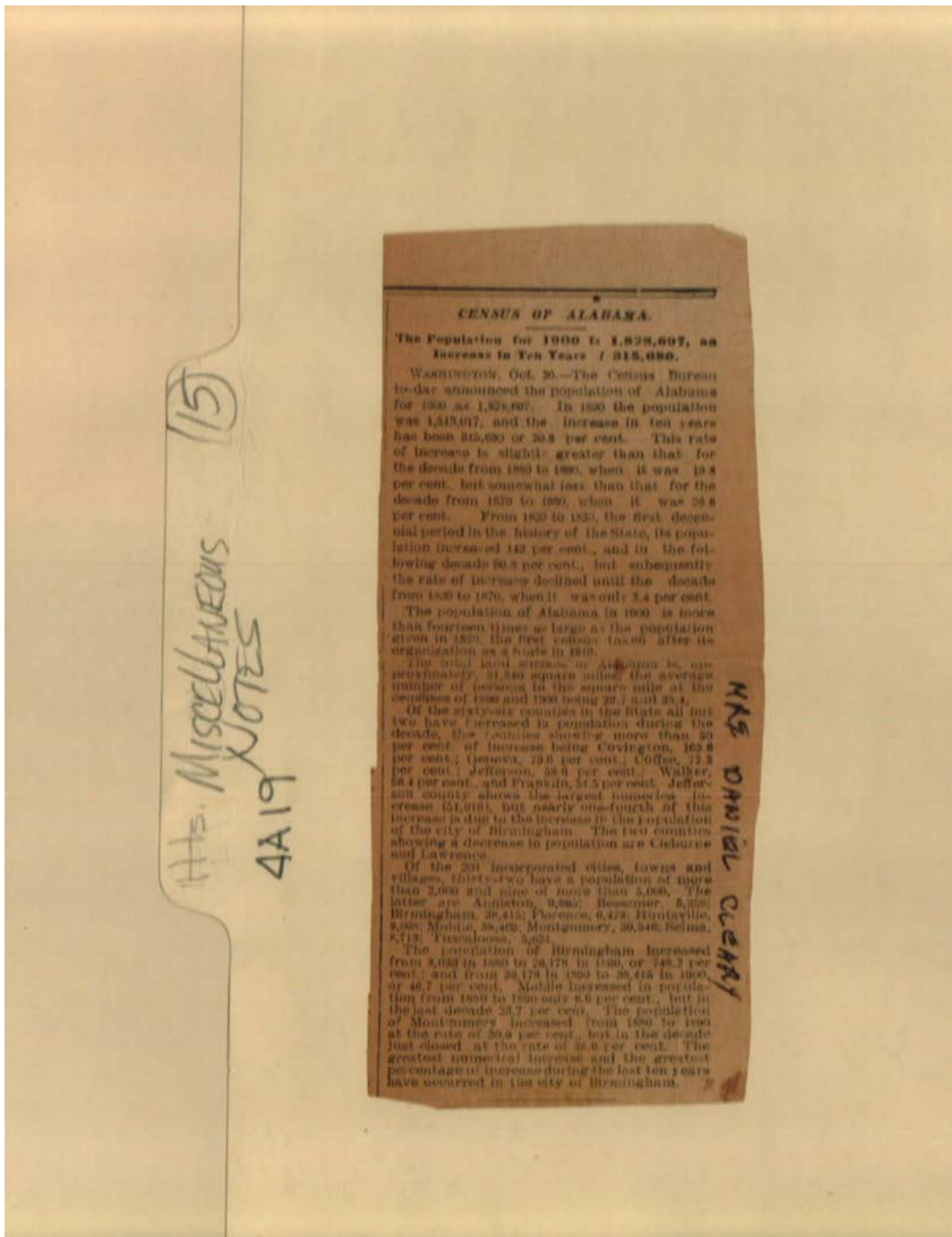
Huntsville, AL

Types:

newsletter

Dates:

Sept 1969



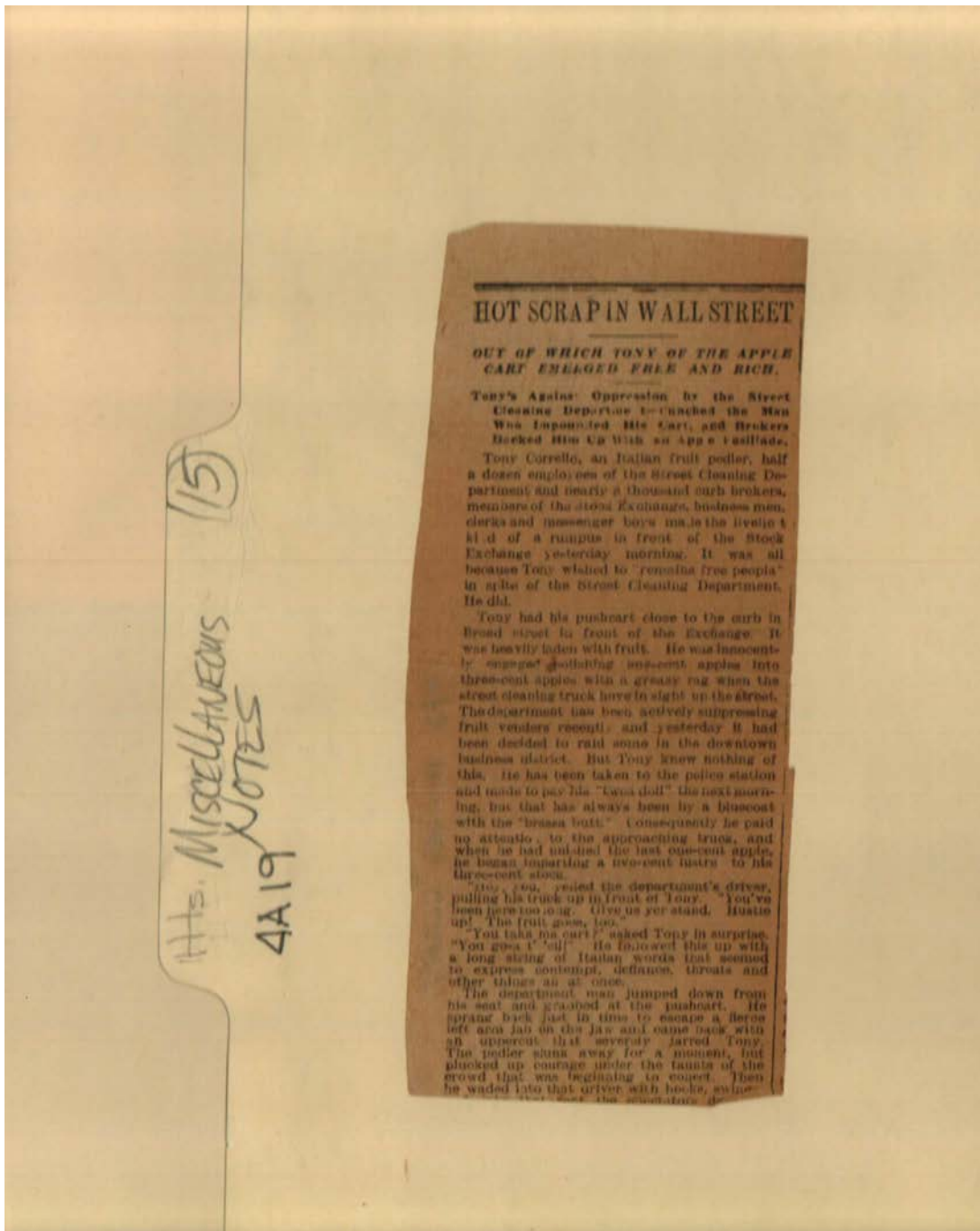
Names:

Census of Alabama
1900

Cleary, Daniel , Mrs.

Types:

newspaper



HOT SCRAP IN WALL STREET

OUT OF WHICH TONY OF THE APPLE CART ENLARGED FREE AND RICH.

Tony's Agains Oppression by the Street Cleaning Department touched the Man Who Impounded His Cart, and Breakers Barked Him Up With an apple ruffade.

Tony Corallo, an Italian fruit pedler, half a dozen employees of the Street Cleaning Department and nearly a thousand curb brokers, members of the stock Exchange, business men, clerks and messenger boys make the lively kind of a rumpus in front of the Stock Exchange yesterday morning. It was all because Tony wished to "remain free people" in spite of the Street Cleaning Department. He did.

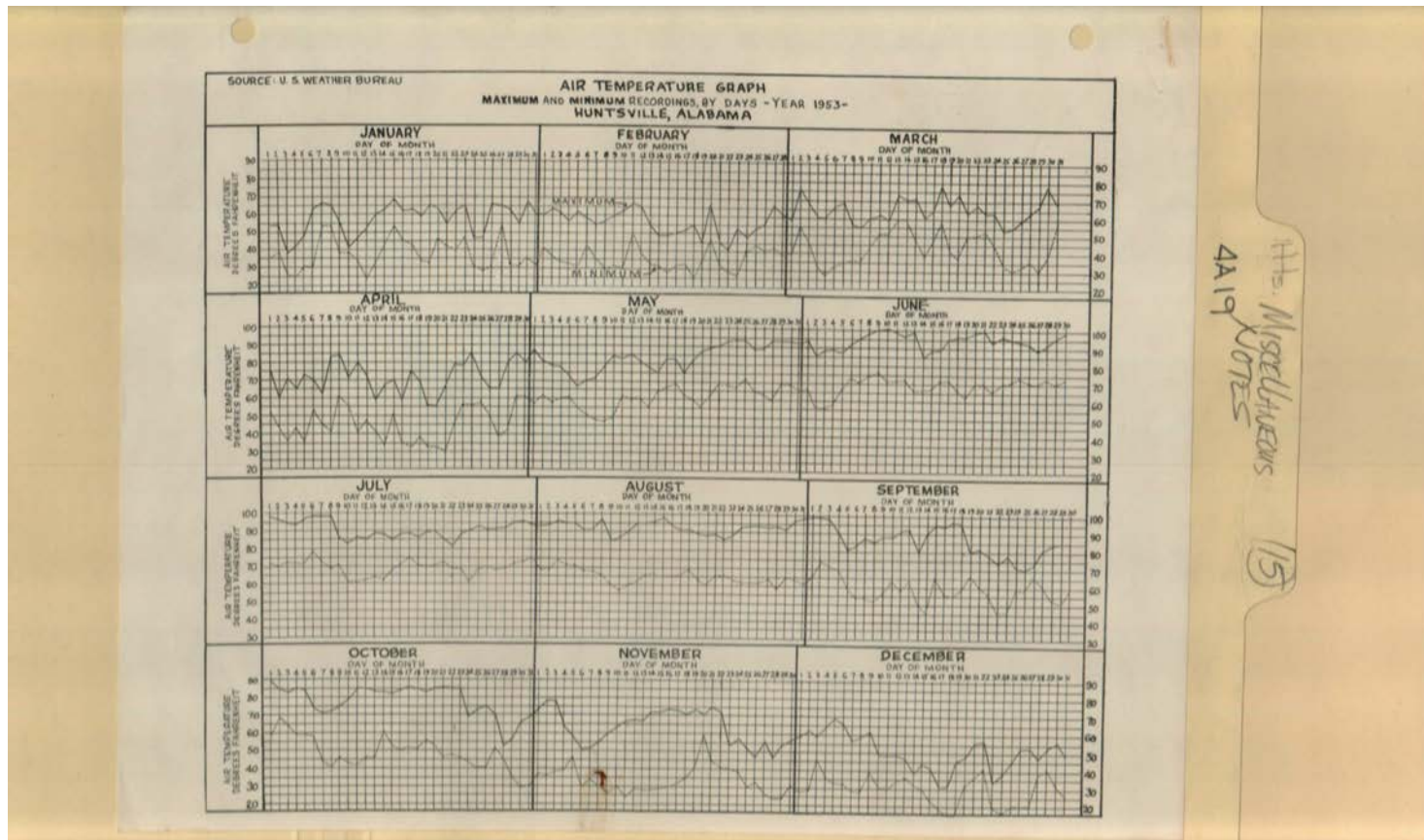
Tony had his pushcart close to the curb in Broad street in front of the Exchange. It was heavily laden with fruit. He was innocently engaged peddling two-cent apples into three-cent apples with a greasy rag when the street cleaning truck drove in sight on the street. The department has been actively suppressing fruit vendors recently, and yesterday it had been decided to raid some in the downtown business district. But Tony knew nothing of this. He has been taken to the police station and made to pay his "taxi doll" the next morning, but that has always been by a bluscoat with the "brassa bolt." Consequently he paid no attention to the approaching truck, and when he had finished the last one-cent apple, he began imparting a two-cent value to his three-cent stock.

"You, you," yelled the department's driver, pulling his truck up in front of Tony. "You've been here too long. Give us yer stand. Hustle up! The fruit goes, too."

"You take me cart?" asked Tony in surprise. "You goes to 'ell!" He followed this up with a long string of Italian words that seemed to express contempt, defiance, threats and other things all at once.

The department man jumped down from his seat and grabbed at the pushcart. He sprang back just in time to escape a fierce left arm jab on the jaw and came back with an uppercut that severely jarred Tony. The pedler slung away for a moment, but plucked up courage under the taunts of the crowd that was beginning to collect. Then he waded into that driver with hooks, swing-

Types:
newspaper



Names:

Air Temperature
Graph

Places:

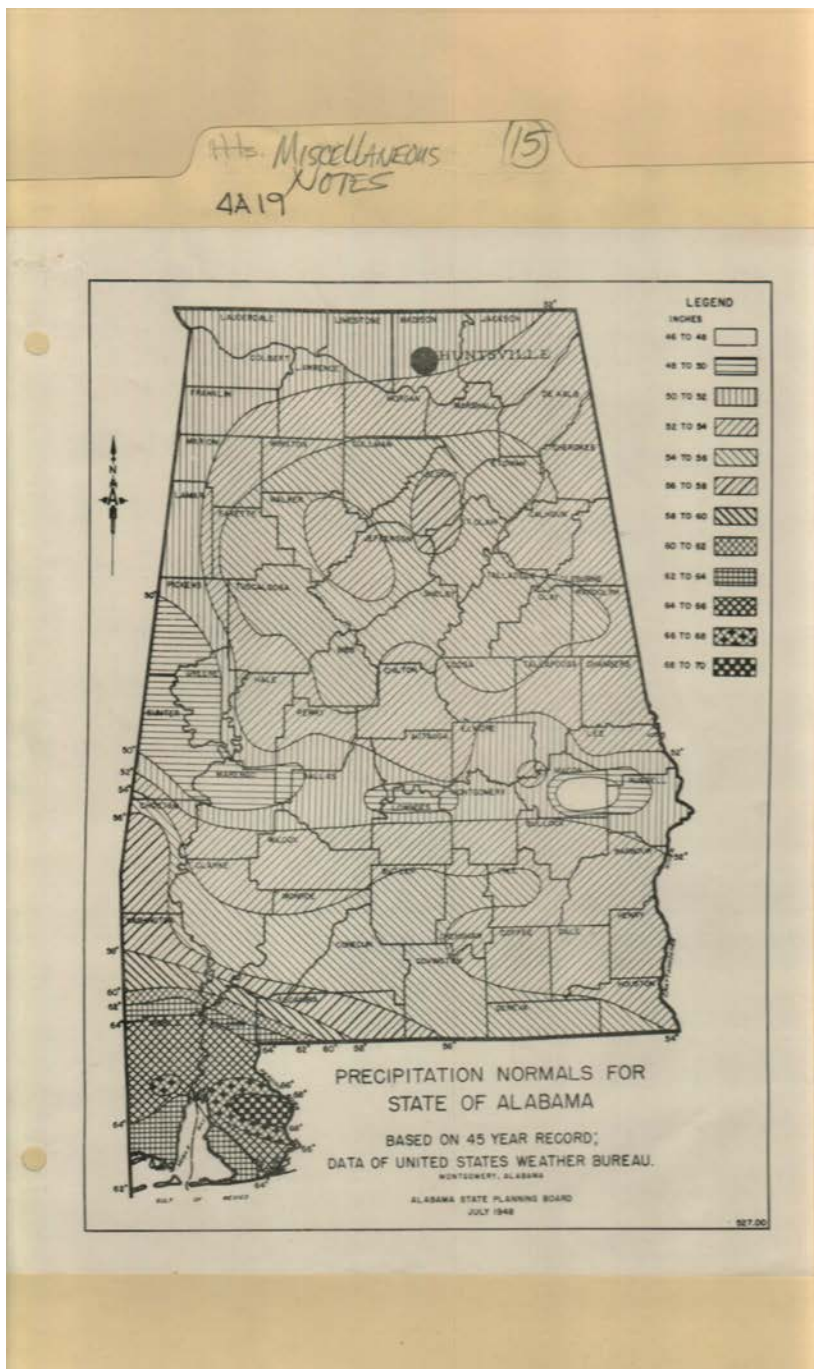
Huntsville, AL

Types:

report

Dates:

1953



Names:

Alabama
Precipitation

Normals

Places:

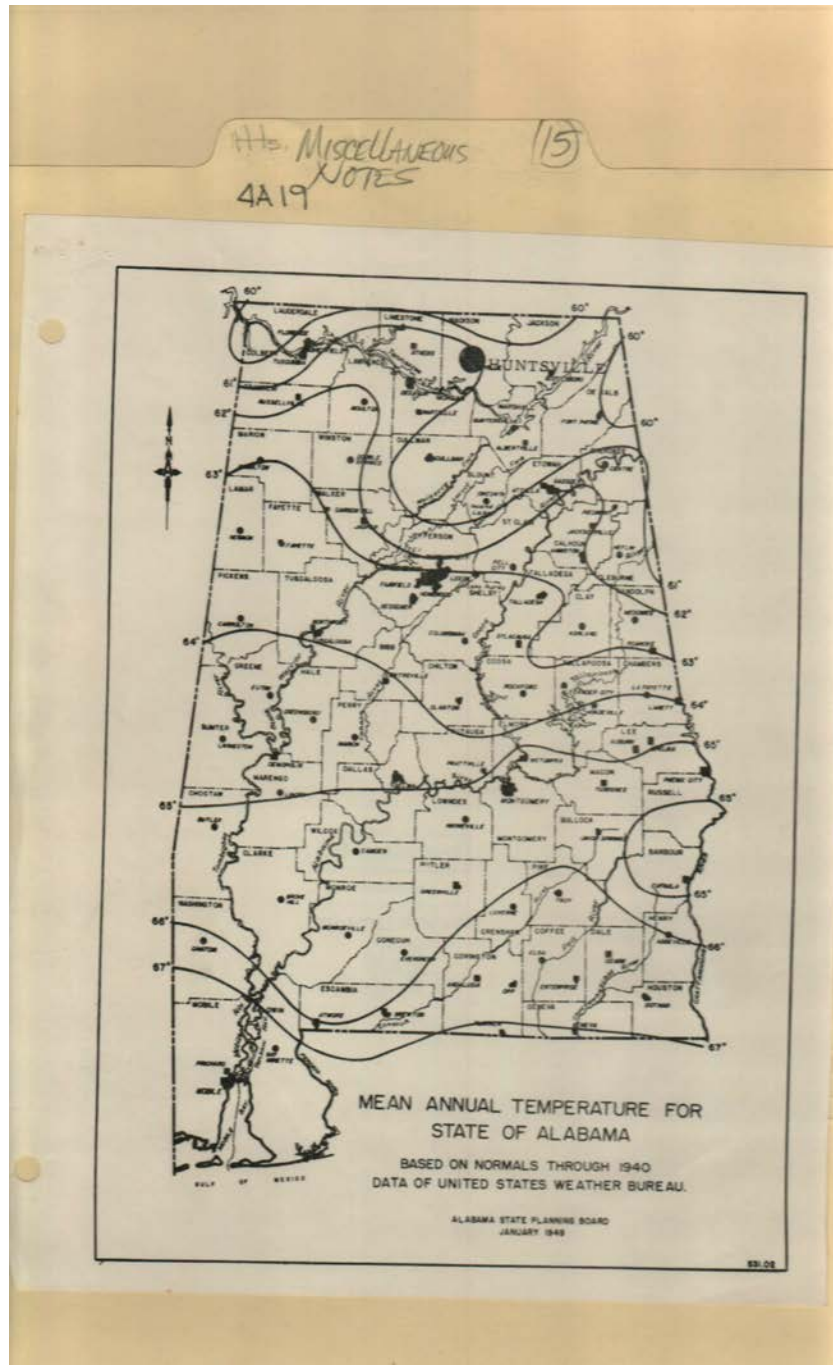
Montgomery, AL

Types:

map

Dates:

Jul 1948



Names:

Alabama Annual
Temperatures

Places:

Montgomery, AL

Types:

map

Dates:

Jan 1949

HHS MISCELLANEOUS NOTES (15)
4A19

AIR TEMPERATURE
HUNTSVILLE, ALABAMA
Actual Maximum and Minimum
and
Average Maximum and Minimum
By Months, Year 1953

Mon th	AIR TEMPERATURE			
	Actual		Average	
	Maximum	Minimum	Maximum	Minimum
January	69	24	57.5	37.4
February	67	25	56.7	35.5
March	78	27	65.2	43.3
April	85	30	71.0	45.0
May	94	47	83.0	61.3
June	101	56	94.2	69.1
July	98	61	90.7	69.4
August	98	57	92.6	64.8
September	99	46	86.5	58.6
October	89	29	78.3	48.6
November	78	24	63.7	34.0
December	69	15	50.8	29.5

Source: U. S. Weather Bureau

Names:

Huntsville Air
Temperature

Places:

Huntsville, AL

Types:

report

Dates:

1953

Hts. MISCELLANEOUS (15)
NOTES
4A19

TELEPHONE DEVELOPMENT HISTORY
Huntsville, Alabama

<u>END OF YEAR</u>	<u>NUMBER OF TELEPHONES</u>
Nov. 7, 1883	34
1885	35
1890	47
1895	95
1900	251
1905	608
1910	822
1915	1089
1920	1262
1925	1652
1930	2263
1935	2106
1940	2496
1945	4129
1950	9204
1954 (Dial Conversion)	10,830
1955	16,760
1960	47,187
1963	75,481
1964	90,677
1965	103,084
1966	109,141
1967	111,742
Aug. 31, 1968	112,225
1985 (Estimate)	354,675

Names:

Telephone History
Development

Places:

Huntsville, AL

Types:

report

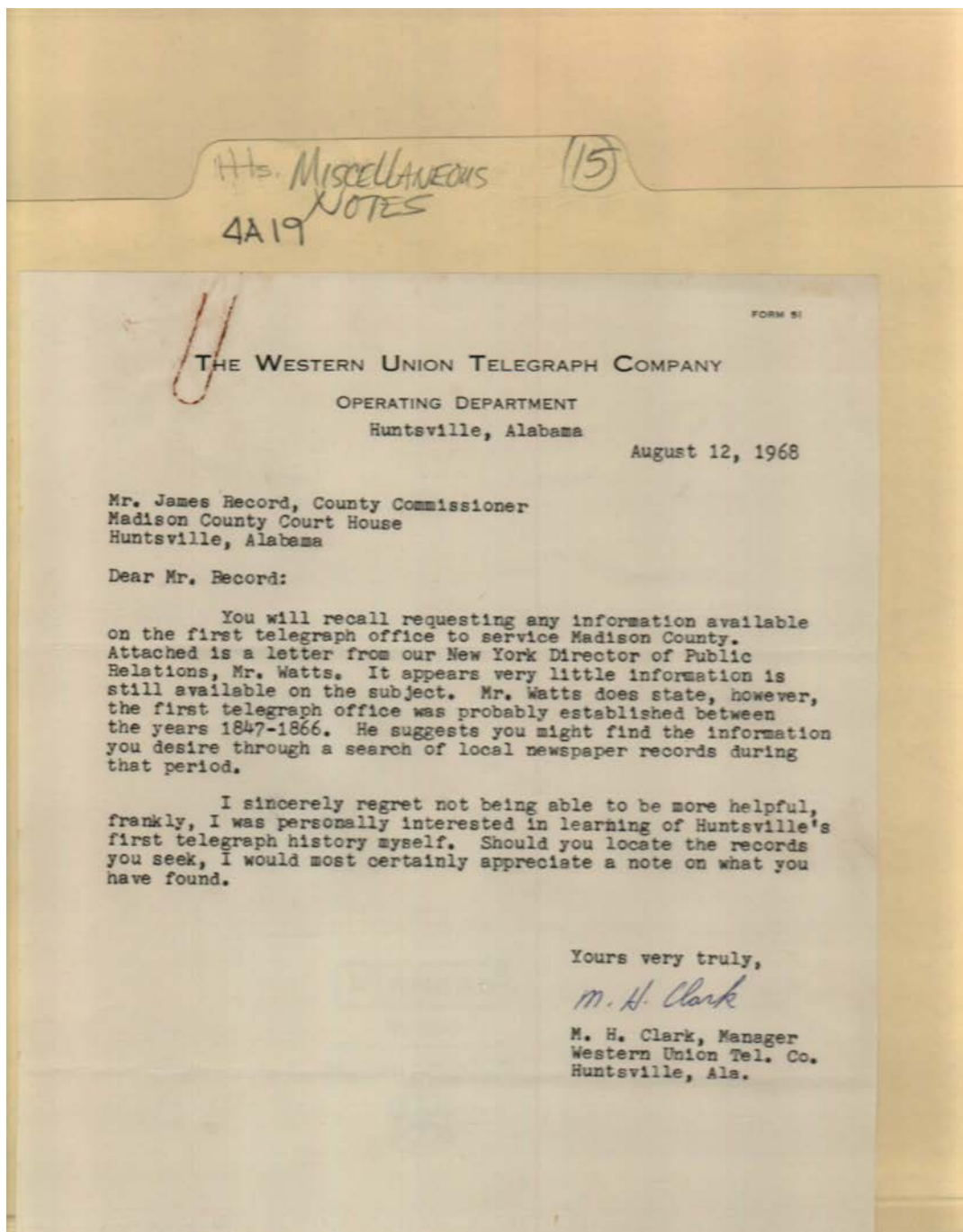
Dates:

1883-1968

Frances Cabaniss Roberts Collection: Series 4, Subseries A, Box 19, Folder 15

Frank James record book and miscellaneous notes, 1900 -1969

Image 112 r04a19-15-000-0340 [Contents](#) [Index](#) [About](#)



Names:

Clark, M. H.

Record, James,
Chairman

Watts,

Western Union
Telegraph Co.

Places:

Huntsville, AL

Types:

correspondence

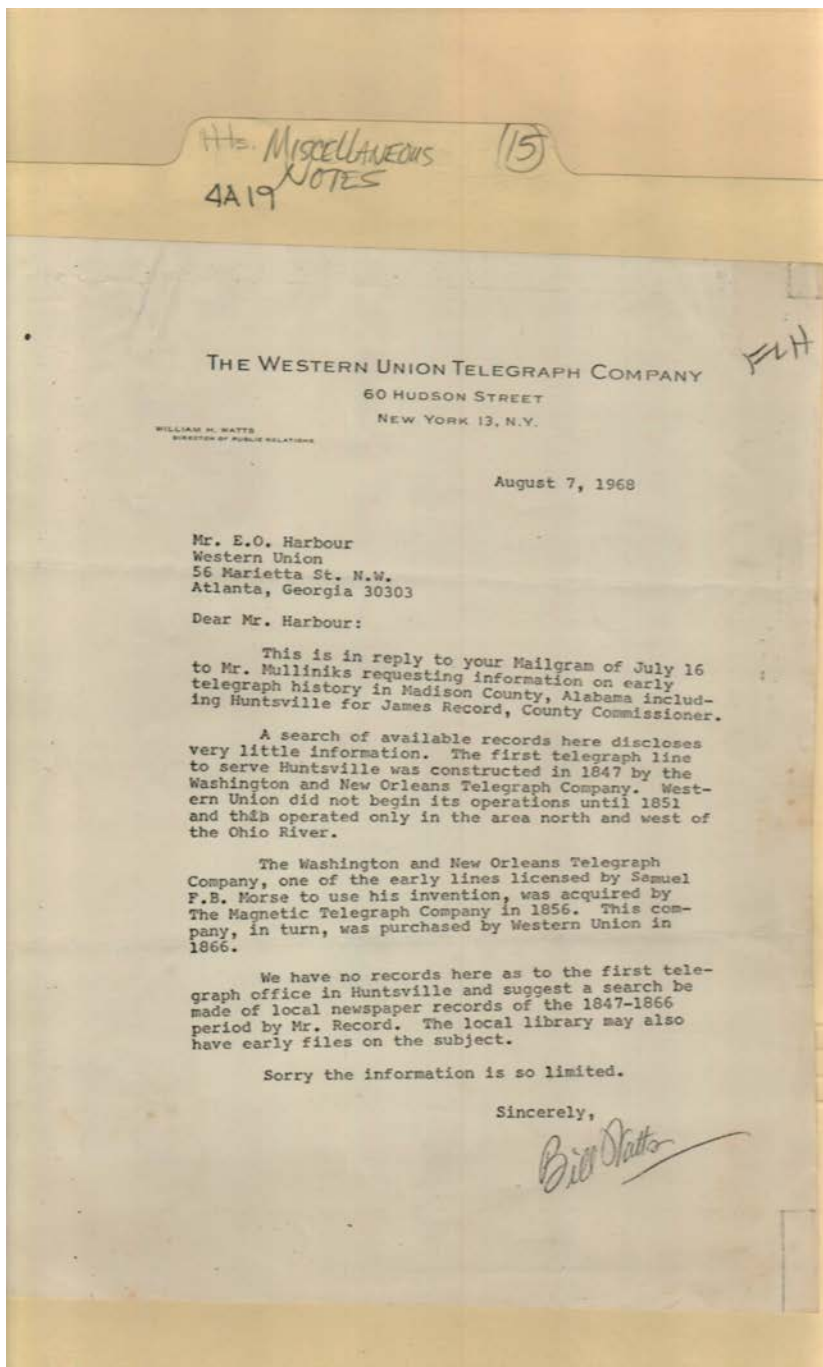
Dates:

Aug 12, 1968

Frances Cabaniss Roberts Collection: Series 4, Subseries A, Box 19, Folder 15

Frank James record book and miscellaneous notes, 1900 -1969

Image 113 r04a19-15-000-0341 [Contents](#) [Index](#) [About](#)



Names:

Harbour, E. O.
Magnetic Telegraph
Co.
Morse, Samuel F. B.

Mulliniks,
Record, James,
Chairman

Washington & New
Orleans Telegraph
Co.
Watts, William H.

Western Union
Telegraph Co.

Places:

New York, NY

Types:

correspondence

Dates:

Aug 07, 1968

Frances Cabaniss Roberts Collection: Series 4, Subseries A, Box 19, Folder 15

Frank James record book and miscellaneous notes, 1900 -1969

Image 114 r04a19-15-000-0342 [Contents](#) [Index](#) [About](#)

Hts. MISCELLANEOUS NOTES (15)
4A19

1/2 page - secured 9/20/2014

1/2 page

Firm _____
Title _____
Time _____
Date _____

PAGE 1

COMMERCIAL COPY
WFUN
Huntsville, Alabama
P. O. Box 17 Phone JE 2-5641

Home owned, home operated, for home folks...that's the slogan of Huntsville's WFUN. Since its beginning...and all during its phenomenal growth...WFUN has constantly worked to make it YOUR station...to bring you the best in listening pleasure. Yet, in doing so, WFUN has kept its primary mission...to make WFUN truly the "Voice of the Tennessee Valley". We, at WFUN, are staunch supporters of our city, and proudly so. WFUN specializes in programs of local interest, featuring local news, sports, special events and above all we entertain you with the best in music of all kinds. In fact, WFUN was one of the first radio stations in the nation to use the "Music, News & Sports" format of programming...a system that has been successfully adopted by hundreds of stations throughout the nation. Yes, Radio Station WFUN is part and parcel of Huntsville... it's the station most people listen to most.

-0-

WFUN started broadcasting on November 26, 1946 from their studio-transmitter location at 410 West Holmes Street. Organized by a partnership consisting of John Garrison, Joe S. Foster and F.L. Mickle. On May 8, 1948 the interest of Foster and Mickle was acquired by J.S. Falt, Jr. and incorporated as the Huntsville Broadcasting Co., Inc. with Falt as President and Garrison as Secretary-treasurer. WFUN subscribes to the full leased wire news service of United Press and boasts one of the largest and most complete record music libraries in the south.

Names:

Falt, J. B., Jr.
Foster, Joe W.

Garrison, John
Mickle, F. L.

WFUN Radio

Places:

Huntsville, AL

Types:

report

Frances Cabaniss Roberts Collection: Series 4, Subseries A, Box 19, Folder 15

Frank James record book and miscellaneous notes, 1900 -1969

Image 115 r04a19-15-000-0343 [Contents](#) [Index](#) [About](#)

Hts. MISCELLANEOUS NOTES (15)
4A19

Firm _____
Title _____
Time _____
Date PAGE 2 _____

COMMERCIAL COPY
WFUN
Huntsville, Alabama
P. O. Box 17 Phone JE 2-5641

J.B. Falt, Jr., serves as President and General Manager of WFUN. He was born in Springfield, Mass. and was graduated from Northeastern University and did graduate work at New York University. He came to Huntsville, Alabama in 1939 and was associated with Chase Nursery Company. Served in United States Navy in World War Two from July 1941 to December 1945 and has been member of the U.S. Naval Reserve for 21 years. He holds the rank of Lt. Commander. He married the former Anne Louise Stewart of Huntsville, Ala. and they have four children, Leila Stewart, Martha Stebbins, ~~Frank~~ Joe B. III, and Evelyn Chase Falt. He is a former member and past president of the Optimist Club.

Names:

Chase Nursery Co.
Falt, Evelyn Chase

Falt, J. B., Jr.
Falt, Joe B., III

Falt, Leila Stewart
Falt, Martha Stebbins

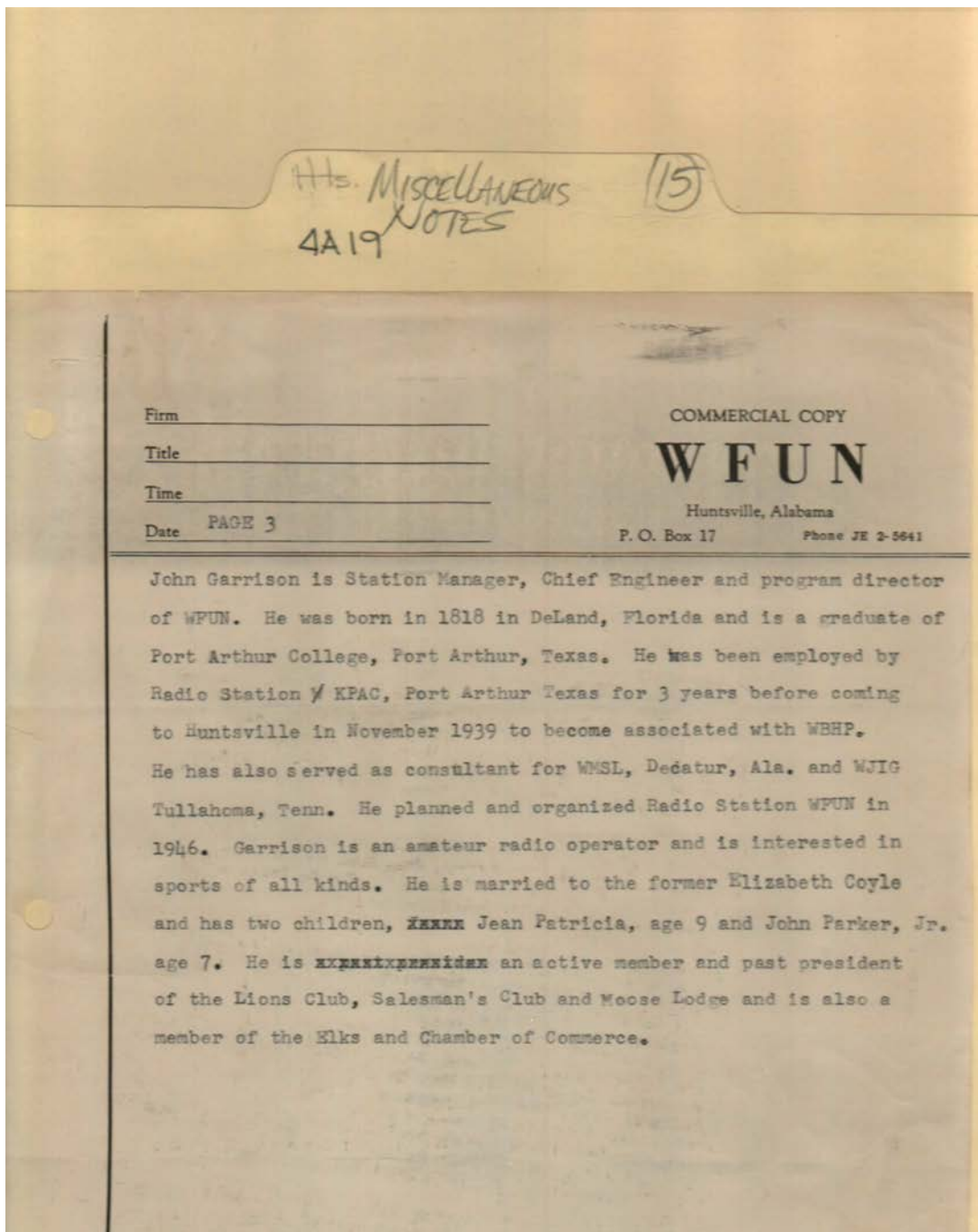
WFUN Radio

Places:

Huntsville, AL

Types:

report



Names:

Garrison, Elizabeth
Coyle

Garrison, Jean
Patricia

Garrison, John

Garrison, John
Parker, Jr.

Places:

Huntsville, AL

Types:

report

Frances Cabaniss Roberts Collection: Series 4, Subseries A, Box 19, Folder 15

Frank James record book and miscellaneous notes, 1900 -1969

Image 117 r04a19-15-000-0345 [Contents](#) [Index](#) [About](#)

15
 Miscellaneuous
 4A19
 NOTES

Revenue		Expenditures	
Advalorem Taxes	\$ 45,401.08	Water Department Expenses	\$ 85,045.16
Financial Institute Excise Tax	3,826.73	Street, Sewers, Garbage	108,116.75
A.B.C. Store's Profits	68,128.62	Parks, Playground and Pool	62,931.68
Beverage Licenses	11,980.00	Police Department	106,799.84
Beverage Taxes	119,535.54	Fire Department	51,421.04
Electric System Taxes	44,587.71	Revenue Department	20,841.45
Automotive Taxes (Licenses)	14,972.34	Administrative Department	20,536.92
Water Collections	193,296.95	Employee's Retirement	6,488.38
Rents	1,012.50	Provision Payment of Bonds	1,152.04
Electric Permits	1,103.00	Repairs City Hall	1,318.54
Geometry Receipts	2,755.50	Insurance & Bond Premiums	2,783.98
Recorder's Court Fines	59,642.32	Property Maintenance	24,500.00
Privilege Licenses	152,397.11	Legal Advertisements	501.27
Gasoline Excise Taxes	917.53	Fuel, Lighting & Water	15,906.40
Taxicab Permits	960.00	Parking Meters	27,485.26
Taxicab Licenses	3,862.50	Repair Shop	8,434.48
Building Permits	2,985.39	Cemeteries	22,050.15
Water Penalties	100.00	Y.M.C.A.	1,200.00
Park Admissions	3,141.68	City Schools	* 99,527.59
Swimming Pool Admissions	3,841.64	City Hospital	7,590.46
Swimming Pool & Park Concessions	2,739.08	Huntsville Public Library	12,418.88
Plumbing Permits	1,508.75	Public Welfare Department	19,294.63
Sundry Revenue	1,787.84	Health Department	12,352.40
Parking Meter Receipts	20,491.50	Airport	13,101.36
Sign Permits	44.00	Building Inspector	2,691.35
Improvements Assessments	853.02	Plumbing Inspector	2,593.75
Interest on Land Redemptions	18.36	Electrical Inspector	3,123.99
Appreciation on U.S. Bonds	4,939.20	Anti-Tuberculosis Ass'n	600.00
Cash Discount Earned	726.34	Donation--State Agencies	219.10
Repair Shop Charges	5,622.31	Donation--Others	647.81
	<u>\$ 779,088.43</u>	Planning Commission	1,760.28
		Abattoir	490.00
			<u>\$ 779,067.55</u>

Note: Excess of Expenditures Over Revenue: \$979.12.

* This includes \$80,000.00 direct appropriation for ~~water~~ water bills, and payment on real estate.

Names:

Huntsville Income & Expenses

Places:

Huntsville, AL

Types:

report

Dates:

Sep 30, 1949

Frances Cabaniss Roberts Collection: Series 4, Subseries A, Box 19, Folder 15

Frank James record book and miscellaneous notes, 1900 -1969

Image 118 r04a19-15-000-0346 [Contents](#) [Index](#) [About](#)

Handwritten: THE MISCELLANEOUS NOTES (15) 4A19

1969 ALABAMA HAWKS
Active Roster -- Sept. 13, 1969
(White Jerseys)

HEAD COACH -- Dave Sington GENERAL MANAGER -- Earl Dotson

ASS'T COACHES -- Tommy Lewis, Don League, Max Burleson, Bill Lumpkin

NO.	PLAYER	POS.	ALPHABETICAL			COLLEGE	EXP.
			AGE	HT.	WT.		
46	Ayers, Amos	DB	23	6'0	200	Arkansas AM&M	1
64	Bolden, Eddie	OG	24	6'0	245	Tenn. State	4
19	Bryan, Tom	RB	25	6'0	215	Auburn	3
63	Burnette, Henry	OG	22	6'1	250	Lincoln Univ.	1
54	Byrd, Robert	LB	25	6'0	240	Jacksonville State	3
76	Caldwell, Tyrone	DB	22	6'5	252	S. Carolina State	2
10	Callahan, Jim	WR	23	6'1	185	Temple	1
30	Cooper, Joe	FL	24	6'0	187	Tenn. A&I	1
36	Corbin, Kenneth	LB	24	6'1	220	Mississippi Univ.	1
62	Deckard, Ken	FL	23	5'10	175	McHurry College	2
42	Detweiler, Chuck	DB	22	6'0	187	Utah State	1
26	Dixon, Woodrow	DB	23	6'2	190	Stillman College	2
20	Edwards, Eddie	RB	24	6'1	235	Lincoln Univ.	1
44	Fitzgerald, Don	OG	23	6'0	215	Kent. State Univ.	2
24	Franklin, Theodore	RB	27	5'9	180	Alabama A&M	3
71	Fuder, Frank	OT	23	6'4	255	Memphis State	1
52	Green, Allen	K	30	6'2	190	Ole Miss.	3
60	Groce, Larry	LB	22	6'1	230	Troy State	1
65	Gross, Andy	OG	23	6'0	230	Auburn	1
12	Hill, Doyle	QB	28	6'2	190	Florence State	3
70	Hubbs, Fred	OT	26	6'2	255	Univ. Miami	2
34	Hughes, Eddie	RB	22	5'11	209	Texas Southern	1
80	Jeffords, Ray	TE	24	6'5	245	Univ. Georgia	2
85	Lowery, Bobby	S	22	6'1	199	New Mexico State	1
50	Lotz, Dean	C	22	6'3	255	Memphis State	1
81	Mosely, Eugene	TE	23	6'4	240	Jackson State	1
39	Oyler, Wally	CB-S	21	6'1	190	Univ. Louisville	1
73	Paige, Lonnie	OT	23	6'1	247	N.C. College	1
83	Pleviak, Tony	DT	22	6'2	245	Univ. Illinois	1
74	Samples, Denver	DE	22	6'3	238	Univ. Texas-El Paso	1
14	Southall, Terry	QB	24	5'11	195	Baylor	2
40	Swinford, Lynn	DB	23	6'0	185	Jacksonville State	1
72	Thompson, Louis	DE	24	6'2	245	Univ. Alabama	2
75	Urbanowicz, Hank	DT	22	6'3	245	Univ. Miami	2
22	Vinson, Ray	DB	25	6'0	204	Jacksonville State	3

NUMERICAL

10--Jim Callahan	40--Lynn Swinford	71--Frank Fuder
12--Doyle Hill	42--Chuck Detweiler	72--Louis Thompson
17--Terry Southall	44--Don Fitzgerald	73--Lonnie Paige
19--Tom Bryan	66--Amos Ayers	74--Denver Samples
20--Eddie Edwards	50--Dean Lotz	75--Hank Urbanowicz
22--Ray Vinson	52--Allen Green	76--Tyrone Caldwell
27--Ted Franklin	54--Robert Byrd	80--Ray Jeffords
28--Woodrow Dixon	60--Larry Groce	81--Eugene Mosely
30--Joe Cooper	63--Henry Burnette	82--Ken Deckard
34--Eddie Hughes	64--Eddie Bolden	83--Tony Pleviak
36--Ken Corbin	65--Andy Gross	85--Bobby Lowery
39--Wally Oyler	70--Fred Hubbs	

TRAINER -- Glen Munley EQUIPMENT MGR. -- Ted Lewis

SECRETARY -- Ruth Tarrant

OFFICE: #4 Traylor Island, Huntsville, Alabama Phone: (205) 536-3391
536-4295

Names:

Alabama Hawks
Football Team

Dotson, Earl,
Manager

Sington, Dave, Coach

Places:

Huntsville, AL

Types:

roster

Dates:

Sep 13, 1969



TAP Visitors Are Expected To Meet Here

The Madison County Technical Action Panel (TAP) will host a group of visitors from surrounding states during the August meeting at 1 p.m. Aug. 22.

E. E. Wilson, county supervisor of the Farmers Home Administration and TAP county chairman, said the group will visit in Lincoln County, Tenn., rather in the day before coming to Huntsville.

The TAP program will include a review of goals set for the coming year, review of accomplishments during the past year and a report on benefits to returned Vietnam veterans by Clarence Albright, service officer for veterans affairs.

The TAP is described by Wilson as "a pooling of resources of federal, state and county agencies and other individuals to do a better job of serving rural people." TAP began in 1962 and has never missed a monthly meeting. Wilson challenged the members at the first meeting to be a working or action group. "Attending the TAP meeting isn't enough. We want active participation, your thinking and exchange of ideas," he said.

Wilson cites an example of how TAP operates. At monthly meeting, R. O. Magnusson, county Extension chairman cited the need for a feeder pig sale for Madison County. He pointed out that farmers were marketing pigs through organized sales in adjoining counties where sales had been increasing, and at some future date Madison County producers might be eliminated.

Wilson appointed a committee to plan the market. A survey was conducted to determine farmer interest.

Farmers agreed to organize and officers were elected with a board of directors and the constitution was drawn up, which is now in the hands of the state commissioner of agriculture and industries for approval.

Madison County TAP mem-

bership includes Clarence Reed, Agricultural Stabilization and Conservation Service; A. B. Carlson, Soil Conservation Service. Working with this group are other federal, state and county groups interested in rural and urban development.

Wilson said one thing that helped attendance at TAP meetings was the setting of a definite time and date.

"We meet the third Tuesday of each month at 10 a.m. A definite agenda is planned in advance, outlining the program and who will present program. All members receive this a week or 10 days in advance of the meeting. As a general rule the program for the following month will be announced at the current monthly TAP meeting," Wilson said.

Executive TAP meetings are called by the chairman to attend to special matters when needed.

The following goals were set up as project for fiscal 1968.

-Promote rural housing with particular emphasis to low income families.

-Coordinate regular meetings of TAP, defense, and conservation needs inventory to be held on same day.

-Comprehensive area planning-water and sewage needs for Madison County.

Promote County-wide clean-up and beautification program, with particular emphasis to rural areas.

-Promote garbage pickup program for rural areas.

-Promote flood control projects that operate under PL 564. Also help with stream channel improvement in communities throughout the county.

-Promote water and sewage services for rural areas.

Develop OEDP to include the services and responsibilities of all agencies.

-Promote better recreation facilities - profit and non profit.

-Promote Greenup.

Wilson said that last year the results were completion of nine of ten goals set.

Names:

County Technical
Action Panel

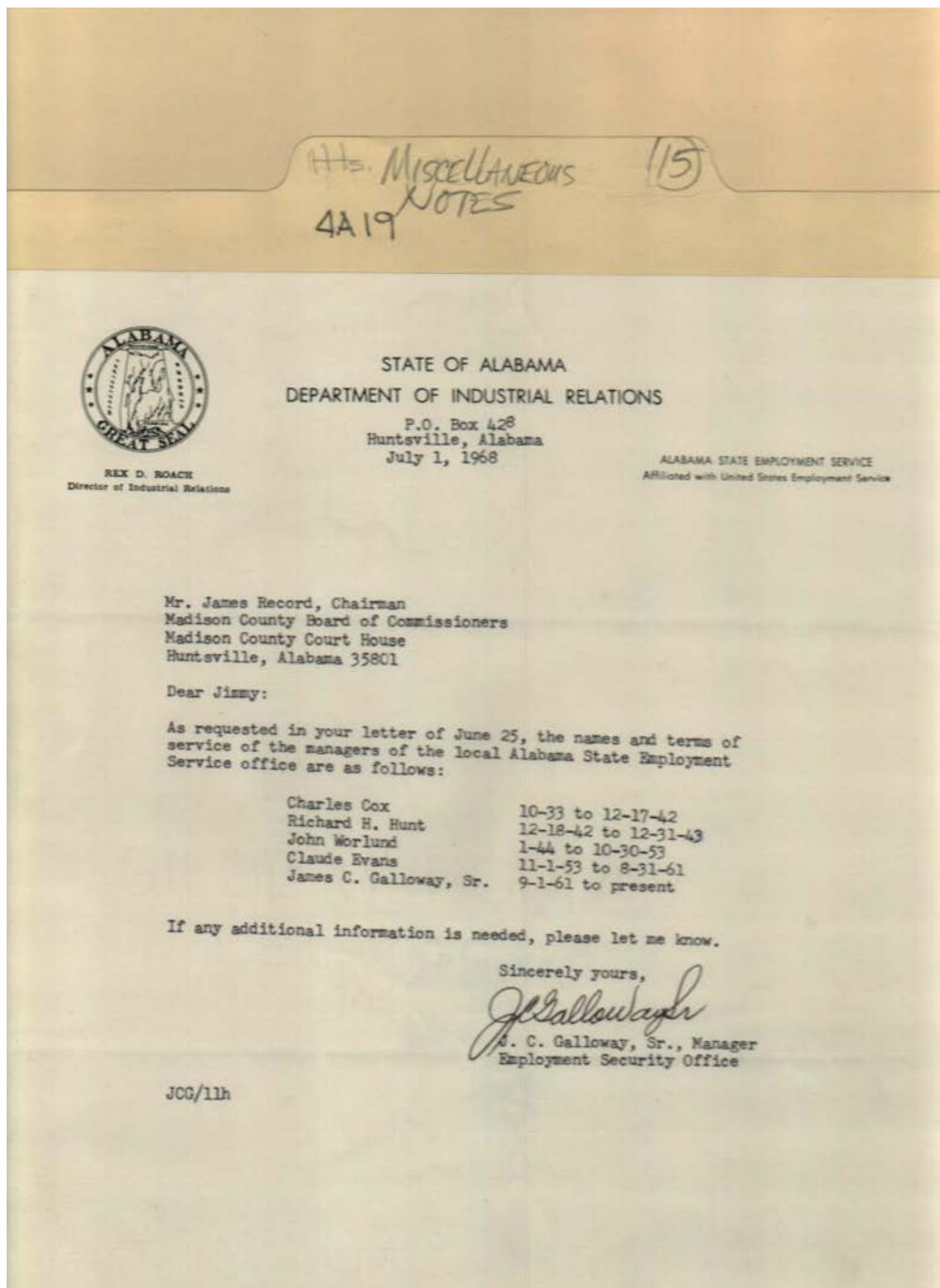
Wilson, E. E.

Places:

Huntsville, AL

Types:

newspaper



Names:

Alabama Dept of
Industrial Relations
Alabama State
Employment

Service
Cox, Charles
Evans, Claude
Galloway, J. C., Sr.

Hunt, Richard H.
Record, James,
Chairman
Worlund, John

Places:

Huntsville, AL

Types:

correspondence

Dates:

Jul 01, 1968

CITY OF HUNTSVILLE — PERMITS ISSUED												TOTAL NO PERMIT	TOTAL ESTIMATED COST
DATE	ONE FAMILY DWELL.				BUILDINGS OTHER THAN DWELLINGS						TOTAL NO PERMIT	TOTAL ESTIMATED COST	
	NEW BUILDINGS		ALTERATIONS		NEW APARTMENTS			OTHER NEW BUILDINGS		ALTERATIONS			
1968	NO. UNITS	EST. COST	NO. UNITS	EST. COST	NO. BLDG.	NO. UNITS	EST. COST	NO. UNITS	EST. COST	NO. UNITS	EST. COST		
IAN.	41	634,369.23	66	288,136.49	-	-	-	7	67,050.00	12	131,448.00	126	1,071,003.72
EB.	37	498,893.50	40	85,768.57	-	-	-	10	112,725.00	15	118,630.00	102	805,717.07
MAR.	66	938,113.04	56	148,896.00	-	-	-	20	3,398,343.00	17	527,674.00	161	5,013,026.00
PR.	42	589,392.00	67	129,646.00	1	3	116,730.00	20	481,739.11	18	896,326.00	148	1,531,791.11
MAY	67	1,033,848.00	66	123,480.18	13	106	159,000.00	21	974,525.00	19	563,322.00	186	2,853,175.18
JUNE	53	840,171.50	57	72,973.55	-	-	-	27	10,533,208.00	18	1,087,071.11	155	12,533,424.05
JULY	48	812,972.00	64	95,737.00	-	-	-	25	219,909.00	19	103,785.00	156	1,532,468.00
AUG.	63	1,013,000.00	66	94,423.00	-	-	-	27	5,385,500.00	71	161,255.00	167	6,529,754.00
SEPT.													
OCT.												101	3,100,389.00
NOV.													
DEC.													

O - Demolished
R - Removal

THE MISCELLANEOUS
 4A19 NOTES
 (15)

Names:

Building Permits
Issued

Places:

Huntsville, AL

Types:

report

Dates:

Jan 1968

Frances Cabaniss Roberts Collection: Series 4, Subseries A, Box 19, Folder 15

Frank James record book and miscellaneous notes, 1900 -1969

Image 122 r04a19-15-000-0352 [Contents](#) [Index](#) [About](#)

YEAR	ONE FAMILY DWELLINGS				BUILDINGS OTHER THAN DWELLINGS				EST. VALUE OF CONSTRUCTION		
	NEW BLDGS. NO. UNITS	ALTERATIONS NO. UNITS	EST. COST	EST. COST	NEW APARTMENTS NO. UNITS	OTHER NEW BLDGS. NO. UNITS	ALTERATIONS NO. UNITS	EST. COST			
1951	1										
1952	2										
1953	3										
1954	4	715	68437600	5	215000	4	5	14000.00	61 3470600	4 232500	1692892.50
1955	5	761	38137000	200	19070000	72	28	5025000	197 10520000	78 20727300	226677.00
1956	6	1179	62805000	305	21700500	46	116	22000000	199 20500000	111 30500000	108200.00
1957	7	1309	69100000	205	24400000	31	127	25070000	184 20000000	125 27000000	57011220
1958	8	2579	104000000	579	28000000	58	176	69300000	206 24000000	125 28000000	22492280
1959	9	2103	87700000	473	24200000	54	198	64100000	155 14400000	158 21600000	36521800.00
1960	10										26149833
1961	11	2453	52700000	609	14000000	34	202	69650000	111 57000000	169 24000000	109200.00
1962	12	2512	28100000	671	14000000	71	291	27870000	197 27000000	217 23000000	169200.00
1963	13	3513	42000000	929	16000000	24	160	10000000	317 20000000	253 34000000	22492280
1964	14	3763	46000000	753	14000000	222	1020	20000000	281 20000000	281 24000000	108200.00
1965	15	3377	28000000	723	10000000	137	724	40000000	257 30000000	266 37000000	7670760
1966	16	1098	13000000	608	10000000	17	109	57000000	287 20000000	292 60000000	22492280
1967	17	738	20000000	549	10000000	3	24	15000000	200 30000000	162 10000000	36521800.00
1968	18										49112000
1969	19										
1970	20										
21											
22											
23											
24											
25											

H.M. MISCELLANEOUS
 4A19 NOTES
 (5)

Names:

Building Permits
Issued

Places:

Huntsville, AL

Types:

report

Dates:

1951-1970

YEARLY REPORT

DATE	CODE BOOKS - SIGN PERMITS EXPLOSIVE-TANK PERMITS	CERT. OF INCHE. OCCUP.	GAS		PLUMBING		ELECTRICAL		BUILDING			
			PERMITS	INSP.	PERMITS	INSP.	PERMITS	INSP.	PERMITS	INSP.		
1 1951	NO RECORDS										1	
2 1952	NO RECORDS									553	2	
3 1953	NO RECORDS									557	3	
4 1954	(JUNE - DEC.) - State Diamond total →									557	4	
5 1955										1235	5	
6 1956										1517	6	
7 1957										1979	7	
8 1958	Dfm (10) 410-04									3392	8	
9 1959	Dfm (10) 570-04									3287	9	
10 1960											10	
11 1961	Dfm (10) 300-04 of Huntsville	1635.00								3146	11	
12 1962	Dfm (10) 300-04 of Huntsville	221,652.00	2,436			4,181	4,122	4,337	4,632	2,653	6,779	12
13 1963	Dfm (10) 300-04 of Huntsville	172,463.00	2,542	3,487	2,751	6,476	1,532.1	9,711	10,778	5,288	14,066	13
14 1964	Dfm (10) 300-04 of Huntsville	646,076.00	5,185	4,118	4,214	6,007	15,517	18,814	14,673	5,310	15,055	14
15 1965	Dfm (10) 300-04 of Huntsville	540,000.00	4,210	2,174	3,237	4,757	15,774	7,999	12,644	3,956	15,244	15
16 1966	Dfm (10) 300-04 of Huntsville	274,270.00	2,366	1,672	2,673	2,468	9,885	5,037	7,923	2,250	5,146	16
17 1967	Dfm (10) 300-04 of Huntsville	241,792.00	1,005	1,112	2,324	1,878	5,417	3,735	4,620	1,710	3,284	17
18 1968												18
19 1969												19
20 1970												20
21 1971												21
22 1972												22
23 1973												23
24 1974												24
25 1975												25
26 1976												26
27 1977												27

Miscellaneous
4A19 NOTES

15

Names:

Gas and Electrical
Permits Issued

Places:

Huntsville, AL

Types:

report

Dates:

1951-1977

Frances Cabaniss Roberts Collection: Series 4, Subseries A, Box 19, Folder 15

Frank James record book and miscellaneous notes, 1900 -1969

Image 124 r04a19-15-000-0354 [Contents](#) [Index](#) [About](#)

Miscellaneous (15)
NOTES
4A19

Sentinel

	Total Establishments	Annual Payroll	No. Employees
* 1965 Retail Sales			
Madison County	1,039	\$19,256,000	6,379
Huntsville	808	17,841,000	5,851
Remainder of County	231	1,415,000	528
* 1963 Wholesale Sales			
Madison County	157	\$ 7,793,000	1,526
Huntsville	150	7,572,000	1,472
Remainder of County	7	221,000	54
* 1963 Service Establishments			
Madison County	570	\$13,881,000	3,240
Huntsville	497	13,787,000	3,200
Remainder of County	73	94,000	40
1967			
Marshall Space Flight Center	<u>Employees</u> 6,400	<u>Annual Payroll</u> \$75,000,000	
1967			
U. S. Army	<u>Employees</u> 11,800 (civilian) 6,000 (military)	<u>Annual Payroll</u> \$136,000,000 (civilian and military combined)	
Processed 1969			
Automatic Electric Company	<u>Employees</u> 2,500		
Dunlop Tire & Rubber Corporation	800		
PPG Industries	400		
Barber-Colman Company	400		
Sentinel Systems Command	2,000	- <i>see inclusion</i>	
Sentinel Logistics Command	1,000	- " "	
* Source: Economic Abstract of Alabama, 1966, Bureau of Business Research, University of Alabama			

Names:

Sales and
Employment Report

Places:

Huntsville, AL

Types:

report

Dates:

1965-1969

Hb. MISCELLANEOUS NOTES 15
4A19

NEW INDUSTRY REPORT - 1968

NEW INDUSTRIES ANNOUNCED:

1967 *revised*

FIRM NAME	LOCATION	PRODUCT	APPROXIMATE CAPITAL INVESTMENT	APPROXIMATE NO. NEW JOBS CREATED
PPG Industries	Huntsville	Glass for Aircraft	\$ 7,000,000	400
Dunlop Tire & Rubber Corp.	Huntsville	Automobile Tires	22,000,000	800
<u>1967</u>				
Automatic Electric Company	Huntsville	Telephone Instruments	35,000,000	2,500
Barber-Colman Company	Huntsville	Air Conditioning Equipment	4,000,000	400
Colonial Baking Company	Huntsville	Baked Goods	2,000,000	100
Southern Prestressed Concrete	Huntsville	Concrete	500,000	50
Computer Sciences Corp.	Huntsville		500,000	100
Toroid Corporation	Huntsville		200,000	25
<u>1966</u>				
Southern Research & Development Corporation	Huntsville	Aerospace Elect. Equipment	38,000	25
<u>1965</u>				
Avco Corporation	Huntsville	Research-Engineering	400,000	75
DeVault Ultra Precision	Huntsville	Precision Machining	250,000	50
Dow Chemical Company	Huntsville	Aerospace Cleaning	100,000	25
Federal Electric Corporation	Huntsville	Research-Engineering Gov't Facility Engineering &		25
Sperry Rand Corporation	Huntsville	Technical Support	800,000	530
Stanford Research Institute	Huntsville	Research	200,000	50
Trans-Data, Incorporated	Huntsville	Research-Engineering	100,000	30

Names:

New Industries Report

Places:

Huntsville, AL

Types:

report

Dates:

1968

Frances Cabaniss Roberts Collection: Series 4, Subseries A, Box 19, Folder 15

Frank James record book and miscellaneous notes, 1900 -1969

Image 126 r04a19-15-000-0356 [Contents](#) [Index](#) [About](#)

Miscellaneous Notes (15)
4A19

Personal Income Supplement to *Alabama Business* February 1969
TABLE II—ESTIMATED PERSONAL INCOME IN ALABAMA COUNTIES, MAJOR TYPES, 1967†
(In thousands of dollars)

State and county	Total personal income	Wage and salary disbursements	Other labor income	Proprietor's income				Less Personal contributions for social insurance
				Farms	Nonfarms	Property income	Transfer payments	
ALABAMA	7,656,000	5,259,000	395,000	251,000	514,000	989,000	744,000	256,000
Autauga	33,361	22,743	1,323	2,528	2,267	2,439	5,701	1,292
Baldwin	91,752	55,343	2,333	7,654	5,306	10,843	5,205	4,653
Barbour	35,682	20,191	1,054	3,297	2,218	4,225	5,413	1,630
Bibb	17,123	10,279	579	727	1,311	1,046	5,829	1,087
Blount	32,491	13,512	873	4,705	5,067	5,133	5,436	1,944
Bolivar	16,233	9,088	515	1,552	1,183	2,023	2,416	763
Burger	31,051	19,048	1,130	2,798	2,606	2,587	5,414	1,620
Calhoun	271,291	206,733	7,388	2,340	11,792	32,659	23,815	9,343
Chambers	81,360	45,681	4,066	3,320	5,477	7,370	7,794	2,647
Cherokee	23,114	9,029	566	1,314	1,856	2,215	4,206	1,086
Chilton	32,963	18,258	514	4,435	2,990	5,387	4,949	873
Choctaw	45,493	33,029	779	2,667	2,951	4,512	6,373	1,815
Clarke	31,006	21,222	1,300	943	2,077	2,550	3,994	768
Clay	47,668	31,399	1,888	1,006	4,009	5,478	5,606	1,750
Cleburne	16,679	9,812	463	2,102	1,945	2,436	2,999	819
Coffee	29,094	19,294	1,733	3,847	3,531	4,275	3,919	847
Colbert	178,689	96,762	7,044	5,811	9,294	14,873	12,716	4,944
Concord	23,296	11,309	586	1,214	1,616	2,119	2,513	750
Cook	14,142	8,711	511	858	847	1,110	1,615	461
Covington	45,493	33,029	2,944	3,690	4,698	6,883	8,840	2,668
Crenshaw	19,015	9,029	491	1,206	1,082	2,199	3,429	853
Cullman	73,421	32,430	2,449	14,982	8,857	9,118	11,315	3,061
Dale	118,895	66,913	3,506	2,077	4,194	9,118	6,719	3,462
Dallas	90,942	45,474	1,514	4,246	4,684	12,335	10,875	3,720
DeKalb	50,644	24,728	1,469	11,263	6,738	7,589	9,237	3,761
Etowah	45,251	31,600	873	3,705	3,514	5,272	6,886	2,479
Etowah	46,272	37,879	2,328	2,534	4,391	7,679	7,822	2,471
Etowah	305,219	196,947	10,683	3,328	18,370	25,042	24,351	7,341
Fayette	22,667	12,114	879	1,802	1,989	2,775	4,151	1,085
Franklin	39,649	15,741	1,049	1,754	1,661	3,908	4,507	1,789
Geneva	29,298	15,697	991	1,877	2,333	3,517	4,468	1,424
Greene	15,186	6,880	592	1,086	724	1,405	2,373	697
Hale	18,543	8,743	491	1,478	1,971	2,146	3,580	1,137
Henry	17,808	9,619	530	3,635	1,514	2,434	2,692	844
Houston	107,051	42,081	4,374	5,634	15,890	13,116	10,176	4,508
Jackson	51,792	27,108	1,083	5,844	4,694	6,049	8,475	2,582
Jackson	2,045,458	1,514,197	40,233	2,799	118,447	227,211	150,738	54,288
Jackson	16,027	6,701	719	1,611	2,374	2,698	3,647	1,027
Jackson	25,084	17,181	658	8,428	9,939	16,477	14,458	4,175
Jackson	111,495	62,145	4,021	1,354	6,031	11,408	8,127	2,765
Jackson	14,884	7,499	418	5,112	1,115	1,787	2,664	711
Jackson	35,001	21,601	455	2,306	2,067	3,942	5,294	2,018
Jackson	477,666	341,807	22,564	6,718	31,392	66,294	35,151	15,831
Jackson	37,301	22,085	1,386	2,690	5,660	4,494	5,118	1,515
Jackson	29,258	15,211	745	2,686	3,781	4,645	1,660	1,092
Jackson	90,791	50,234	3,005	8,900	8,213	13,151	12,696	3,801
Jackson	885,518	491,232	28,795	5,701	49,061	107,724	66,376	21,789
Jackson	32,008	18,220	1,288	2,080	3,141	5,949	4,004	1,290
Jackson	471,610	324,275	15,198	4,939	37,053	16,402	31,823	14,029
Jackson	118,540	69,772	3,544	6,075	15,075	16,402	20,207	4,823
Jackson	17,639	9,104	476	2,820	1,280	2,151	3,096	966
Jackson	25,383	14,529	864	2,791	2,290	3,232	4,405	1,292
Jackson	34,619	18,825	1,296	3,132	2,390	4,991	5,379	1,883
Jackson	27,779	14,811	1,067	2,421	2,599	2,899	3,527	1,480
Jackson	68,799	32,444	1,198	1,043	4,065	4,475	7,461	2,466
Jackson	39,000	23,589	1,668	1,068	1,964	3,802	5,722	1,679
Jackson	34,812	18,174	2,020	2,990	3,702	4,467	7,428	2,276
Jackson	22,808	11,869	595	2,590	1,668	2,708	3,261	1,111
Jackson	141,874	705,507	6,804	3,375	7,397	10,911	15,292	4,212
Jackson	72,870	41,794	2,748	1,218	4,998	7,261	9,267	2,265
Jackson	264,518	179,349	8,391	2,517	14,998	22,263	34,967	7,787
Jackson	94,597	50,823	2,787	5,067	11,794	8,941	15,738	4,771
Jackson	51,384	26,010	1,766	1,070	1,297	1,261	2,814	874
Jackson	25,815	13,186	1,027	2,052	1,481	2,115	2,944	1,049
Jackson	36,469	12,229	1,186	4,682	2,382	2,981	3,708	1,119

†Preliminary.
Note: Details do not necessarily add to totals due to rounding.
Source: Center for Business and Economic Research, University of Alabama.

Names:
Estimated Personal
Income In Alabama

Types:
report

Dates:
Feb 1969

Frances Cabaniss Roberts Collection: Series 4, Subseries A, Box 19, Folder 15
 Frank James record book and miscellaneous notes, 1900 -1969
 Image 127 r04a19-15-000-0357 [Contents](#) [Index](#) [About](#)

4A19 MISCELLANEOUS NOTES (15)

Personal Income Supplement to Alabama Business February 1969

TABLE I.—ESTIMATED PERSONAL INCOME IN ALABAMA COUNTIES, MAJOR TYPES, 1966*
 (In thousands of dollars)

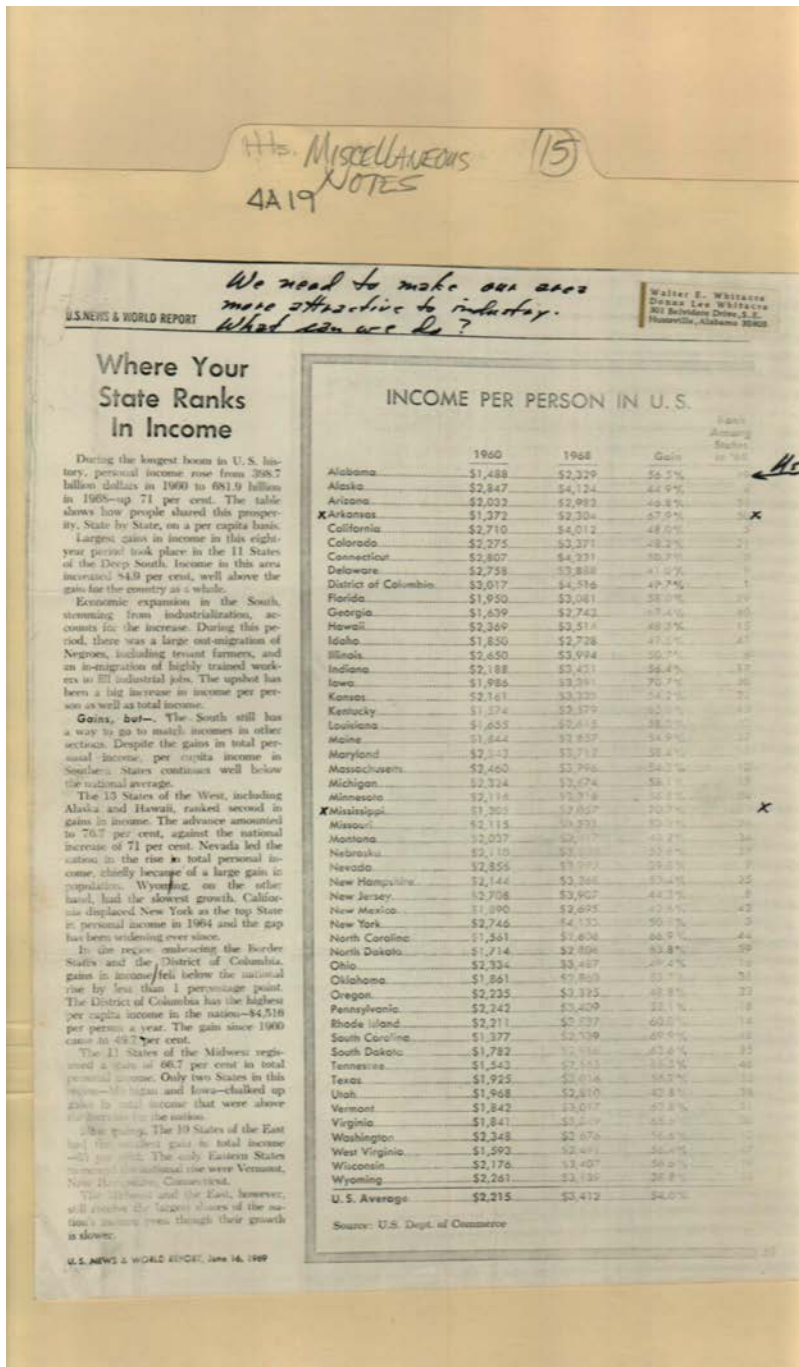
State and county	Total personal income	Wage and salary disbursements	Other labor income	Major types of personal income				Low Personal income counties for social insurance
				Proprietors' income		Property income	Transfer payments	
				Farm	Nonfarm			
ALABAMA	7,276,000	4,571,000	228,000	561,000	498,000	418,000	844,000	223,000
Adair	47,480	19,720	1,274	1,007	2,679	2,254	2,862	1,259
Barbour	89,614	51,567	2,899	9,674	8,219	29,161	8,928	1,426
Bartow	58,726	18,553	594	4,253	2,615	1,395	1,523	1,283
Bibb	12,131	9,728	597	927	1,261	1,438	1,173	569
Bloxem	96,578	12,772	756	6,127	4,508	1,429	4,661	1,215
Bullock	15,872	8,811	921	2,668	1,549	1,361	1,234	475
Butler	21,264	17,824	1,367	2,086	2,989	2,986	4,511	1,427
Calhoun	231,187	149,798	6,881	1,274	13,239	36,861	28,139	8,766
Chambers	86,589	39,917	1,559	1,731	2,219	7,474	6,021	2,261
Cherokee	21,486	8,423	494	1,592	2,007	3,122	2,184	739
Chilton	51,175	18,655	747	1,541	2,702	4,738	1,210	1,801
Choctaw	91,682	29,693	1,474	1,613	2,223	3,259	3,611	936
Clarke	45,175	23,272	1,618	1,610	1,941	1,854	1,070	1,372
Clear	17,238	9,589	495	1,288	1,856	2,297	2,728	764
Cherokee	14,088	8,262	405	548	1,515	1,529	1,622	374
Coffee	55,615	21,317	1,247	4,836	3,644	3,728	3,689	1,561
Colbert	151,595	96,460	6,420	4,785	9,851	13,814	11,389	4,262
Conroe	15,172	10,255	558	1,543	1,170	1,465	1,674	2,447
Cook	13,860	8,204	287	723	1,012	759	1,372	502
Cozigoan	57,588	32,024	2,284	6,635	3,772	7,555	7,771	2,317
Crenshaw	17,828	8,307	412	2,222	2,139	2,118	2,994	994
Curran	44,534	23,820	2,002	10,020	7,294	7,873	6,674	2,447
Dale	116,067	36,202	2,969	2,970	3,795	6,878	3,470	2,968
Dallas	96,461	40,411	1,214	3,968	6,119	11,241	8,766	3,276
DeKalb	52,566	22,867	1,331	9,661	4,428	4,726	7,631	2,968
Etowah	59,295	22,825	846	4,163	3,702	3,967	6,274	2,241
Fayette	54,062	35,941	2,001	2,611	4,152	7,233	4,756	1,720
Floyd	155,899	107,649	9,694	3,433	17,638	27,564	20,133	6,776
Franklin	21,263	10,713	774	2,436	2,076	2,699	1,499	329
Greene	56,796	14,664	877	4,562	1,990	2,529	2,314	1,002
Hale	29,135	13,821	854	1,967	2,274	1,518	1,213	1,254
Hamilton	12,298	6,939	285	1,435	838	1,296	2,234	798
Hardee	18,886	8,217	359	4,736	1,516	2,617	1,136	1,064
Harts	18,129	7,982	327	4,962	1,990	2,529	2,114	743
Houston	99,274	34,459	1,666	8,777	12,322	13,033	8,871	3,267
Indian	49,739	24,162	1,529	7,990	4,979	5,868	7,231	2,268
Jackson	1,207,343	1,440,416	78,499	2,261	11,431	21,741	138,307	47,803
Jasper	13,614	6,021	426	2,781	2,115	2,165	1,188	202
Lauderdale	125,733	81,876	2,887	4,576	9,615	13,394	12,522	5,377
Lawrence	28,341	11,208	551	4,828	2,221	2,618	2,522	1,423
Lee	103,871	75,473	1,559	2,219	6,566	19,898	7,128	2,862
Lincoln	47,329	21,766	1,043	11,453	4,673	3,356	3,994	1,272
Limestone	14,512	7,611	435	1,730	1,316	1,368	1,496	621
Llano	31,073	13,280	601	3,223	2,095	3,294	4,722	1,267
Madison	469,549	294,816	22,293	13,112	21,468	43,102	28,014	14,026
Madison	39,199	22,895	1,519	3,989	3,916	4,217	4,468	1,770
Marengo	27,264	12,028	1,554	4,688	3,637	7,313	4,998	1,498
Marshall	13,943	8,898	2,618	7,575	3,800	12,567	10,756	3,198
Mauldin	394,762	249,449	28,387	4,897	47,460	101,802	59,377	21,849
Montgomery	31,736	17,681	1,229	3,968	2,922	5,018	5,683	1,749
Morgan	441,725	212,189	15,159	5,369	36,797	56,828	30,798	15,134
Murphy	148,249	93,821	8,287	4,558	15,296	19,709	14,074	5,779
Neshoba	17,896	8,374	462	3,534	1,106	2,015	1,026	802
Newton	24,915	13,867	766	3,991	2,195	3,041	4,451	1,096
Ozark	82,098	16,531	1,176	2,519	2,909	4,718	4,912	1,268
Randolph	20,229	14,652	929	1,164	2,637	3,755	4,552	1,294
Shelby	101,861	63,560	1,699	2,123	5,957	4,296	4,674	2,191
St. Clair	35,099	24,863	725	1,125	1,879	2,568	4,367	1,485
St. Clair	44,209	43,998	1,640	1,292	3,209	4,301	4,088	3,070
Suwannee	21,499	12,269	686	2,819	1,771	2,121	3,011	988
Tallapoosa	136,988	94,543	5,428	4,095	7,205	10,498	13,224	3,999
Tallapoosa	69,492	46,743	3,412	1,221	4,625	7,348	7,221	2,865
Taylor	228,518	119,851	7,537	3,852	13,372	21,149	19,281	4,151
Trotter	81,042	36,700	2,399	994	11,889	8,331	13,843	4,211
Washington	27,897	21,244	1,094	1,325	1,195	1,165	2,942	719
Wilcox	29,312	11,267	535	3,185	1,287	1,579	2,743	906
Winston	20,378	18,815	983	1,346	2,718	2,795	3,149	968

*Rounded.
 Note: Details do not necessarily add to totals due to rounding.
 Source: Center for Business and Economic Research, University of Alabama.

Names:
 Estimated Personal
 Income Revised

Types:
 report

Dates:
 Feb 1969



Names:

State Ranks in
Income

U.S. News and World
Report

Types:

article

Dates:

Jun 14, 1969

Miscellaneous Notes (15)
4A19

Personal Income Supplement to Alabama Business February 1969

TABLE III.—POPULATION AND PER CAPITA INCOME IN ALABAMA COUNTIES, 1966 AND 1967

State and county	Population (As of July 1)			Per capita income (In dollars)		
	1966*	1967†	Per cent change 1966 to 1967	1966*	1967†	Per cent change 1966 to 1967
ALABAMA	3,522,009	3,541,363	+ 0.50	2,054	2,102	+ 2.36
Autauga	25,032	25,443	+ 1.64	1,345	1,317	-2.08
Baldwin	56,068	56,424	+ 0.63	1,586	1,626	+ 2.52
Barbour	26,738	26,616	- 0.46	1,289	1,339	+ 3.88
Bibb	15,822	15,406	- 2.63	1,023	1,091	+ 6.65
Blount	26,583	26,238	- 1.31	1,150	1,243	+ 8.08
Bullock	13,442	12,649	- 5.95	1,179	1,215	+ 3.05
Butler	23,738	24,108	+ 1.56	1,222	1,269	+ 3.85
Calhoun	99,327	104,187	+ 4.85	2,043	2,068	+ 1.22
Chambers	37,603	38,806	+ 3.20	2,139	2,215	+ 3.55
Cherokee	15,905	16,410	+ 3.14	1,555	1,609	+ 3.49
Chilton	36,666	36,589	- 0.21	1,275	1,238	- 2.91
Choctaw	19,102	19,283	+ 0.94	1,002	1,011	+ 0.90
Clarke	28,368	28,450	+ 0.28	1,004	1,008	+ 0.40
Cleburne	12,917	13,094	+ 1.36	1,301	1,380	+ 5.99
Coffee	33,148	34,965	+ 5.48	1,811	1,879	+ 3.75
Colbert	39,897	41,361	+ 3.65	2,009	2,029	+ 0.99
Conecuh	17,449	17,328	- 0.69	1,302	1,279	- 1.76
Cook	19,442	19,844	+ 2.07	1,502	1,506	+ 0.26
Covadonga	36,836	37,191	+ 0.95	1,561	1,604	+ 2.75
Crawford	14,713	14,218	- 3.36	1,212	1,200	- 1.00
Dale	11,460	11,029	- 3.75	1,253	1,285	+ 2.56
Dallas	45,459	47,032	+ 3.46	2,579	2,550	- 1.12
DeKalb	38,912	39,221	+ 0.79	1,868	1,869	+ 0.05
Elmore	49,811	49,815	+ 0.01	1,205	1,217	+ 0.99
Etowah	36,442	36,272	- 0.47	1,457	1,457	0.00
Evans	36,172	36,266	+ 0.26	1,580	1,581	+ 0.06
Fayette	37,722	38,283	+ 1.47	2,154	2,243	+ 4.13
Franklin	17,406	17,481	+ 0.43	1,222	1,201	- 1.72
Geneva	24,186	24,492	+ 1.25	1,251	1,269	+ 1.44
Greene	21,269	21,809	+ 2.54	1,328	1,348	+ 1.50
Hale	13,828	13,571	- 1.85	987	966	- 2.13
Henry	19,427	19,258	- 0.87	971	974	+ 0.31
Houston	13,089	14,796	+ 13.03	1,202	1,289	+ 7.24
Jackson	55,977	57,627	+ 2.95	1,773	1,844	+ 3.95
Jacksonville	39,289	39,177	- 0.28	1,358	1,322	- 2.65
Jefferson	641,852	644,078	+ 0.35	2,369	2,175	- 8.61
Lauderdale	47,360	48,987	+ 3.43	1,074	1,111	+ 3.45
Lawrence	29,512	29,462	- 0.17	1,811	1,809	- 0.11
Lee	34,294	37,197	+ 8.46	1,002	1,049	+ 4.70
Limestone	45,038	42,038	- 6.66	1,084	1,079	- 0.46
Louisiana	15,318	15,268	- 0.33	954	974	+ 2.10
Macon	21,607	21,613	+ 0.03	1,236	1,263	+ 2.20
Madison	194,227	194,172	- 0.03	2,418	2,460	+ 1.74
Marion	28,445	27,965	- 1.69	1,078	1,081	+ 0.28
Marshall	25,581	24,549	- 4.03	1,115	1,207	+ 8.26
Mobile	58,635	58,015	- 1.06	1,295	1,302	+ 0.54
Monroe	333,305	339,667	+ 1.96	2,414	2,639	+ 9.32
Montgomery	32,865	32,468	- 1.21	1,302	1,426	+ 9.52
Morgan	171,287	171,987	+ 0.40	2,079	2,152	+ 3.53
Murphy	76,114	76,519	+ 0.52	1,648	2,072	+ 25.73
Neville	17,891	17,509	- 2.13	989	1,029	+ 4.05
Newton	21,369	21,475	+ 0.49	1,044	1,052	+ 0.77
Okfuskee	25,136	26,312	+ 4.69	1,226	1,027	- 16.23
Ozark	19,581	19,699	+ 0.60	1,550	1,625	+ 4.84
Perdrieux	49,154	49,384	+ 0.47	2,071	2,091	+ 0.97
St. Clair	27,607	27,795	+ 0.68	1,208	1,267	+ 4.88
Shelby	34,647	35,141	+ 1.42	1,040	1,054	+ 1.34
Sumner	19,253	19,511	+ 1.34	1,132	1,012	- 10.60
Tallapoosa	68,223	68,860	+ 0.94	1,011	1,000	- 1.09
Talladega	51,699	50,954	- 1.45	1,018	1,009	- 0.89
Tulalahoma	119,328	119,509	+ 0.15	1,368	1,408	+ 2.93
Walker	56,055	57,596	+ 2.69	1,411	1,624	+ 15.80
Washington	34,211	34,211	0.00	1,305	1,376	+ 5.41
Wilcox	18,088	18,182	+ 0.52	1,275	1,312	+ 2.83
Winston	13,981	14,061	+ 0.57	1,308	1,307	- 0.07

*Revised.
†Preliminary.
Note: Details do not necessarily add to totals due to rounding.
Source: Census for Business and Economic Research, University of Alabama.

Names:
Population and
Income in Alabama

Types:
report

Dates:
Feb 1969

Hb. MISCELLANEOUS NOTES (15)
4A19

Personal Income Supplement to *Alabama Business* February 1969

TABLE IV.—PERSONAL INCOME BY MAJOR SOURCES, ALABAMA, 1962 TO 1967
(In millions of dollars)

Item	1962	1963	1964	1965	1966	1967	Per cent change 1962 to 1967
PERSONAL INCOME	5,270	5,660	6,099	6,710	7,239	7,656	+ 45.3
WAGE AND SALARY DISBURSEMENTS	3,541	3,769	4,126	4,522	4,975	5,259	+ 48.5
Farms	37	36	34	29	37	35	- 3.4
Mining	49	44	48	49	47	52	+ 6.1
Coal mining	31	29	32	33	31	35	+ 12.9
Crude petroleum and natural gas	2	2	2	2	2	2	0.0
Mining and quarrying, except fuel	16	13	14	14	14	15	- 6.2
Contract construction	162	180	231	262	298	288	+ 77.8
Manufacturing	1,104	1,169	1,279	1,449	1,582	1,654	+ 49.8
Durable	590	635	687	795	833	878	+ 48.8
Nondurable	514	534	592	656	729	777	+ 51.2
Wholesale and retail trade	315	347	397	446	507	538	+ 46.2
Finance, insurance, and real estate	135	146	158	169	182	201	+ 48.9
Banking	31	34	37	41	46	52	+ 67.2
Other finance, insurance, and real estate	104	112	121	128	136	149	+ 43.3
Transportation, communications, and public utilities	261	272	287	305	325	342	+ 31.0
Railroads	69	69	69	68	72	75	+ 8.7
Highway freight and warehousing	49	55	59	67	74	79	+ 61.2
Other transportation	39	40	43	41	44	46	+ 17.9
Communications and public utilities	103	108	116	126	135	142	+ 37.9
Services	305	401	451	511	561	599	+ 64.1
Hotels and other lodging places	11	12	13	15	16	18	+ 63.6
Personal services and private households	154	135	142	148	153	162	+ 20.9
Business and repair services	35	65	76	112	137	144	+161.8
Amusement and recreation	10	10	11	11	11	12	+ 20.0
Professional, social, and related services	155	178	209	226	244	263	+ 69.7
Government	908	965	1,070	1,095	1,229	1,321	+ 46.5
Federal, civilian	411	434	435	409	487	490	+ 19.2
Federal, military	139	136	151	100	213	245	+ 76.3
State and local	355	394	426	464	523	587	+ 66.5
Other industries	10	10	10	11	12	12	+ 20.0
OTHER LABOR INCOME	165	176	202	235	258	286	+ 75.5
PROPRIETORS' INCOME	634	712	710	767	765	750	+ 18.3
Farm	227	290	261	285	265	255	+ 3.5
Nonfarm	408	421	450	483	498	514	+ 26.0
PROPERTY INCOME	370	427	476	506	519	508	+ 37.3
TRANSFER PAYMENTS	456	525	542	586	644	744	+ 50.0
LESS: PERSONAL CONTRIBUTIONS FOR SOCIAL INSURANCE	154	150	158	167	220	250	+ 86.6

Note: Details do not necessarily add to totals due to rounding.
Source: U. S. Department of Commerce, Office of Business Economics, *Survey of Current Business*, August 1966-1968 and special tabulation.

Names:

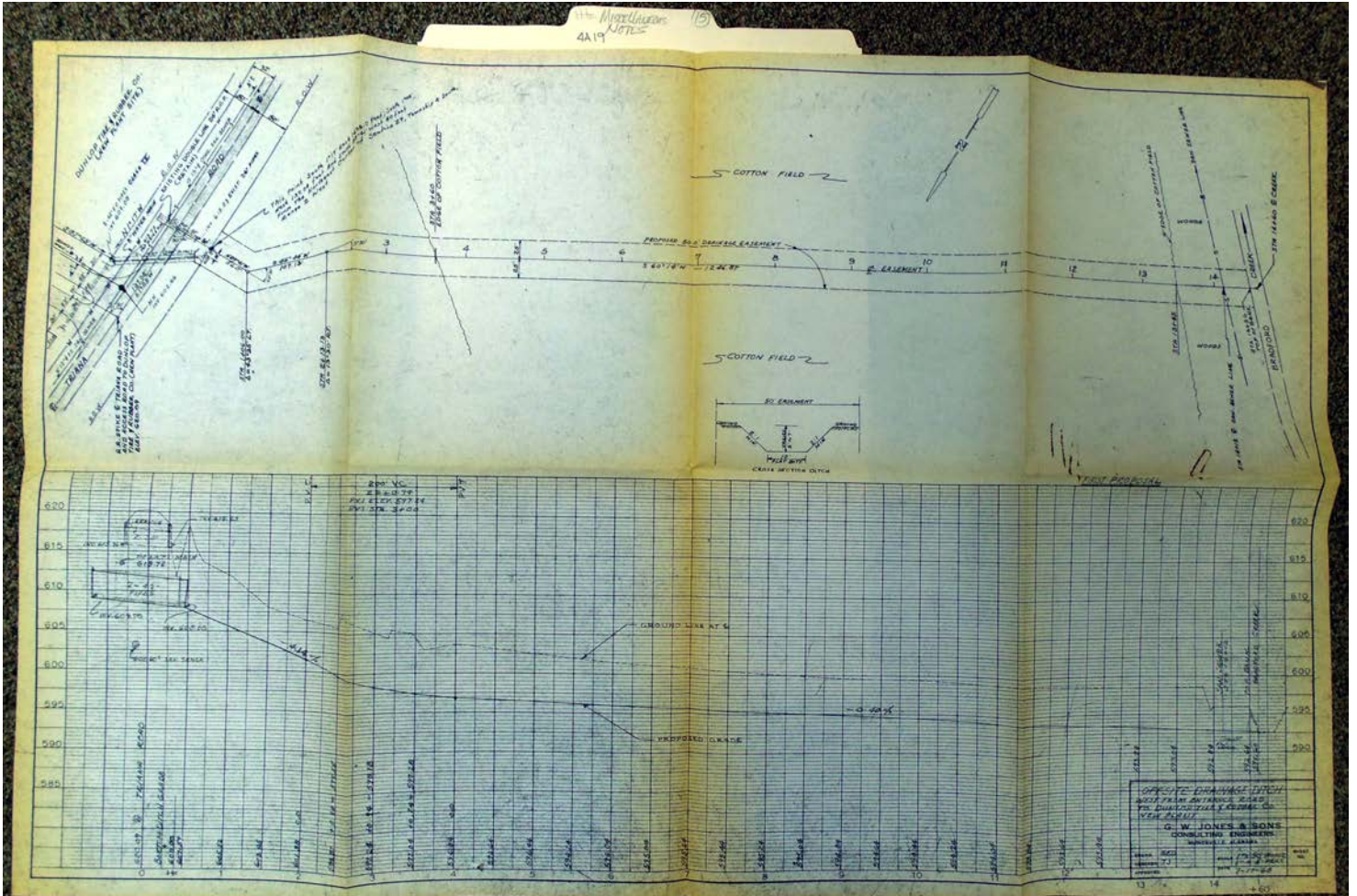
Personal Income in
Alabama

Types:

report

Dates:

Feb 1969



Names:

Dunlop Tire Co.
Drainage Plan

G. W. Jones & Sons

Places:

Huntsville, AL

Types:

blueprint

Dates:

Jul 17, 1968

Frances Cabaniss Roberts Collection: Series 4, Subseries A, Box 19, Folder 15
Frank James record book and miscellaneous notes, 1900 -1969

[Contents](#) [Index](#) [About](#)

Table of Contents

Image 1 (r04a19-15-000-0228)	Image 35 (r04a19-15-000-0262)	Image 69 (r04a19-15-000-0297)	Image 103 (r04a19-15-000-0331)
Image 2 (r04a19-15-000-0229)	Image 36 (r04a19-15-000-0263)	Image 70 (r04a19-15-000-0298)	Image 104 (r04a19-15-000-0332)
Image 3 (r04a19-15-000-0230)	Image 37 (r04a19-15-000-0264)	Image 71 (r04a19-15-000-0299)	Image 105 (r04a19-15-000-0333)
Image 4 (r04a19-15-000-0231)	Image 38 (r04a19-15-000-0265)	Image 72 (r04a19-15-000-0300)	Image 106 (r04a19-15-000-0334)
Image 5 (r04a19-15-000-0232)	Image 39 (r04a19-15-000-0266)	Image 73 (r04a19-15-000-0301)	Image 107 (r04a19-15-000-0335)
Image 6 (r04a19-15-000-0233)	Image 40 (r04a19-15-000-0267)	Image 74 (r04a19-15-000-0302)	Image 108 (r04a19-15-000-0336)
Image 7 (r04a19-15-000-0234)	Image 41 (r04a19-15-000-0268)	Image 75 (r04a19-15-000-0303)	Image 109 (r04a19-15-000-0337)
Image 8 (r04a19-15-000-0235)	Image 42 (r04a19-15-000-0269)	Image 76 (r04a19-15-000-0304)	Image 110 (r04a19-15-000-0338)
Image 9 (r04a19-15-000-0236)	Image 43 (r04a19-15-000-0270)	Image 77 (r04a19-15-000-0305)	Image 111 (r04a19-15-000-0339)
Image 10 (r04a19-15-000-0237)	Image 44 (r04a19-15-000-0272)	Image 78 (r04a19-15-000-0306)	Image 112 (r04a19-15-000-0340)
Image 11 (r04a19-15-000-0238)	Image 45 (r04a19-15-000-0273)	Image 79 (r04a19-15-000-0307)	Image 113 (r04a19-15-000-0341)
Image 12 (r04a19-15-000-0239)	Image 46 (r04a19-15-000-0274)	Image 80 (r04a19-15-000-0308)	Image 114 (r04a19-15-000-0342)
Image 13 (r04a19-15-000-0240)	Image 47 (r04a19-15-000-0275)	Image 81 (r04a19-15-000-0309)	Image 115 (r04a19-15-000-0343)
Image 14 (r04a19-15-000-0241)	Image 48 (r04a19-15-000-0276)	Image 82 (r04a19-15-000-0310)	Image 116 (r04a19-15-000-0344)
Image 15 (r04a19-15-000-0242)	Image 49 (r04a19-15-000-0277)	Image 83 (r04a19-15-000-0311)	Image 117 (r04a19-15-000-0345)
Image 16 (r04a19-15-000-0243)	Image 50 (r04a19-15-000-0278)	Image 84 (r04a19-15-000-0312)	Image 118 (r04a19-15-000-0346)
Image 17 (r04a19-15-000-0244)	Image 51 (r04a19-15-000-0279)	Image 85 (r04a19-15-000-0313)	Image 119 (r04a19-15-000-0348)
Image 18 (r04a19-15-000-0245)	Image 52 (r04a19-15-000-0280)	Image 86 (r04a19-15-000-0314)	Image 120 (r04a19-15-000-0350)
Image 19 (r04a19-15-000-0246)	Image 53 (r04a19-15-000-0281)	Image 87 (r04a19-15-000-0315)	Image 121 (r04a19-15-000-0351)
Image 20 (r04a19-15-000-0247)	Image 54 (r04a19-15-000-0282)	Image 88 (r04a19-15-000-0316)	Image 122 (r04a19-15-000-0352)
Image 21 (r04a19-15-000-0248)	Image 55 (r04a19-15-000-0283)	Image 89 (r04a19-15-000-0317)	Image 123 (r04a19-15-000-0353)
Image 22 (r04a19-15-000-0249)	Image 56 (r04a19-15-000-0284)	Image 90 (r04a19-15-000-0318)	Image 124 (r04a19-15-000-0354)
Image 23 (r04a19-15-000-0250)	Image 57 (r04a19-15-000-0285)	Image 91 (r04a19-15-000-0319)	Image 125 (r04a19-15-000-0355)
Image 24 (r04a19-15-000-0251)	Image 58 (r04a19-15-000-0286)	Image 92 (r04a19-15-000-0320)	Image 126 (r04a19-15-000-0356)
Image 25 (r04a19-15-000-0252)	Image 59 (r04a19-15-000-0287)	Image 93 (r04a19-15-000-0321)	Image 127 (r04a19-15-000-0357)
Image 26 (r04a19-15-000-0253)	Image 60 (r04a19-15-000-0288)	Image 94 (r04a19-15-000-0322)	Image 128 (r04a19-15-000-0358)
Image 27 (r04a19-15-000-0254)	Image 61 (r04a19-15-000-0289)	Image 95 (r04a19-15-000-0323)	Image 129 (r04a19-15-000-0359)
Image 28 (r04a19-15-000-0255)	Image 62 (r04a19-15-000-0290)	Image 96 (r04a19-15-000-0324)	Image 130 (r04a19-15-000-0360)
Image 29 (r04a19-15-000-0256)	Image 63 (r04a19-15-000-0291)	Image 97 (r04a19-15-000-0325)	Image 131 (r04a19-15-000-0361)
Image 30 (r04a19-15-000-0257)	Image 64 (r04a19-15-000-0292)	Image 98 (r04a19-15-000-0326)	Table of Contents
Image 31 (r04a19-15-000-0258)	Image 65 (r04a19-15-000-0293)	Image 99 (r04a19-15-000-0327)	Name & Place Index
Image 32 (r04a19-15-000-0259)	Image 66 (r04a19-15-000-0294)	Image 100 (r04a19-15-000-0328)	About the Collection
Image 33 (r04a19-15-000-0260)	Image 67 (r04a19-15-000-0295)	Image 101 (r04a19-15-000-0329)	
Image 34 (r04a19-15-000-0261)	Image 68 (r04a19-15-000-0296)	Image 102 (r04a19-15-000-0330)	

Frances Cabaniss Roberts Collection: Series 4, Subseries A, Box 19, Folder 15

Frank James record book and miscellaneous notes, 1900 -1969

[Contents](#) [Index](#) [About](#)

Name & Place Index

, C. G. (Carl Grote, MD) [85](#)
, Carl [24](#)
, Edith [24](#)
, Isaac [13](#)
, James [85](#)
, Jimmy [13](#), [24](#)
, Kathleen, [26](#)
, Kathleen [13](#)
, Polly [24](#), [64](#)
, Samuel [13](#)
Acklen, Joseph [19](#)
Adams, J. T. [1](#)
Air Temperature Graph [107](#)
Alabama Annual Temperatures [109](#)
Alabama Dept of Industrial Relations [120](#)
Alabama Hawks Football Team [118](#)
Alabama Legislative Acts [36](#), [37](#)
Alabama Precipitation Normals [108](#)
Alabama Records [61](#), [62](#), [63](#), [64](#)
Alabama Republican [100](#)
Alabama State Employment Service [120](#)
Allin, Franklin P. [8](#)
Allin, Robert [9](#)
Allin, [11](#)
Anderson, Annie Lee [1](#)
Anderson, Henry, Dr. [80](#)
Andrew Jackson Campsite [46](#)
Annals of Southwest Virginia [20](#)
Baker, Peter P. [11](#)
Baker, Robert [75](#), [79](#)
Baldrige, Dr. [85](#)
Ballentine, Miss [77](#), [81](#)
Baugh, Robert, Mrs. [78](#)
Bean, David [17](#)
Bean, [15](#)
Beckham, [26](#)
Beirne-Patton Echols-Spragins Pedigree [12](#)
Bell Factory Marker [54](#)
Bell, James [1](#)
Bentley, Alexander Willis, Dr. [25](#)
Bentley, Efford [25](#)
Bentley, John Gay [25](#)
Bentley, William Field [25](#)
Bett, [19](#)
Betts, Edward Chambers [15](#)
Betts, [16](#)
Bibb, James [100](#)
Bibb, R. C., Dr. [75](#), [79](#)
Bibb, Robert, Dr. [74](#)
Bils, Joseph H. [25](#)
Bishop, Francis [81](#)
Blackwell, Alvin [80](#)
Bragg, [58](#)
Bramham, J W. [27](#)
Broadway, John [75](#), [79](#)
Brookshire, Josef O. [2](#)
Brown, D. A., Dr. [21](#)
Brown, Elizabeth [8](#)
Brown, Henry [26](#)
Building Permits Issued [102](#), [121](#), [122](#)
Burgess, Robert W. [98](#)
Byrd, William [13](#)
Cabaniss Cotton Factory Marker [51](#)
Cabaniss, Fannie [57](#)
Caldwell, E. V., Dr. [75](#), [79](#)
Camp, E. E., Mrs. [74](#)
Carpenter, J. L., Dr. [75](#), [79](#)
Cartwright, Virginia [1](#)
Cedar Chests [66](#)
Census of Alabama 1900 [105](#)
Census of Madison County [27](#)
Census Report [87](#), [88](#), [89](#), [90](#), [91](#), [92](#), [93](#), [94](#), [95](#), [96](#), [97](#)
Chamber of Commerce [104](#)
Chambers, J. F., Mrs. [78](#)
Chambers, J. F. [75](#), [79](#)
Chapman, Judge [57](#)
Chase Nursery Co. [115](#)
Chase, Florence [75](#)
Chase, Robert C., Mrs. [75](#), [79](#)
Chatham, Roy L. [2](#)
Chickasaw Old Fields Marker [50](#)
Childs, E. P. [73](#)
City Growth Comparisons [103](#)
City of Huntsville [101](#)
Clairborne, Randolph, Rev. [75](#), [79](#)
Clark, Dudley [1](#)
Clark, M. H. [112](#)
Clay, Clement C. Clay [44](#)
Cleary, Daniel , Mrs. [105](#)
Clopton, David [44](#)
Clopton, Virginia Clay [44](#)
Cobb, Grady, Mrs. [11](#)
Cobb, L. W. [75](#), [79](#)
Cobb, Lawrence [1](#)
Cole, Charles M., Mrs. [11](#)
Colonial Country Club & Golf [2](#)
Cook, Ann W. [6](#)
Cook, Isaac [6](#)
Cook, James B. [6](#)
Cook, Oenone, Mrs. [75](#), [79](#)
Cooks, [11](#)
Cooper, Eliza P., Mrs. [75](#), [79](#)
Cosmopolitan Club [1](#)
County Commission [1](#)

County Technical Action Panel [119](#)
Cowperthwait, Thomas [38](#)
Cox, Charles [120](#)
Creson, Mattie Lou [77](#), [81](#)
Criner, Alfred [10](#)
Criner, Isaac [9](#)
Criner, isaac [15](#)
Criner, Isaac [17](#), [18](#), [23](#), [58](#), [59](#)
Criner, John [16](#)
Criner, Joseph [15](#), [17](#)
Criner, Rebecca [9](#), [11](#)
Criner, [16](#), [18](#), [19](#), [20](#), [22](#), [25](#)
Crippled Children's Center [72](#)
Crutcher, Bruce [7](#)
Crutcher, Jennie [7](#)
Crutcher, John B. [7](#)
Crutcher, Tabitha A. [7](#)
Crutcher, William [7](#), [11](#), [12](#)
Curtis, Ben J. [2](#)
Daniwood, Julian [77](#), [81](#)
Davis, Anna [6](#)
Davis, Emily [12](#)
Davis, Hannah Jane [9](#)
Davis, James N. [6](#), [7](#)
Davis, James Walter [9](#)
Davis, Jane [6](#), [11](#)
Davis, Jimmy [11](#)
Davis, Joe [11](#)
Davis, John [11](#), [22](#)
Davis, Marvin [11](#), [12](#)
Davis, Nancy Jane [7](#)
Davis, Robert [12](#)
Davis, Rob [11](#)
Davis, Samuel [6](#), [11](#), [12](#), [13](#), [17](#), [22](#), [23](#)
Davis, Sarah [7](#)
Davis, W. Calvin [14](#)
Davis, W. N. [7](#)
Davis, William [6](#), [11](#), [13](#)
Davis, [16](#)
Davoren, William [80](#)
Dees, Lee O. [71](#)
Department of Commerce [98](#)
DeVaney, George [70](#)
Dickson, Fannie, Mrs. [75](#), [79](#)
Dildy, Mary Ellen [1](#)
Dilworth, W. P. [75](#), [79](#)
Ditto, Old Man [15](#)
Ditto, [18](#)
Doak, Hugh, Jr., Mrs. [73](#)
Dotson, Earl, Manager [118](#)
Douglass, Erle [80](#)
Drainage Ditch Easement [70](#)
Dublin, Clyde [75](#), [79](#)
Dunlop Tire Co. Drainage Plan [131](#)
Dunn, Woodrow, [80](#)
Dunn, Woodrow [75](#), [79](#)
Dunnavant, P. S., [75](#), [79](#)
Dunnavants [14](#)
Early History of Huntsville [15](#)
Eddins, Benjamin [26](#)
Eddins, Washington [26](#)
Elliott, A. D. [75](#), [79](#)
Erwin, Jane [7](#)
Eslick, Harvey [80](#)
Esslinger, Orville, Mrs. [12](#)
Estimated Personal Income In Alabama [126](#)
Estimated Personal Income Revised [127](#)
Evans, Claude [120](#)
Falt, Evelyn Chase [115](#)
Falt, J. B., Jr. [114](#), [115](#)
Falt, Joe B., III [115](#)
Falt, Leila Stewart [115](#)
Falt, Martha Stebbins [115](#)
Farley, [12](#)
First Car in Huntsville [14](#)
First National Bank Marker [48](#)
First Presbyterian Church Marker [53](#)
Fisk, Burke S., Mrs. [43](#)
Fleming, Walton [75](#), [79](#)
Flynn, Al T. [2](#)
Forbes, Marna [1](#)
Ford, Ralph [1](#)
Foster, Joe W. [114](#)
Franke, [59](#)
G. W. Jones & Sons [70](#), [131](#)
Galloway, J. C., Sr. [120](#)
Galloway, Thomas [75](#), [79](#)
Gandrud, B. W., Mrs. [56](#)
Gandrud, Pauline Jones, (Polly) [61](#)
Gandrud, Pauline Jones [6](#), [23](#)
Garner, Billie, Mrs. [11](#)
Garrison, Elizabeth Coyle [116](#)
Garrison, Jean Patricia [116](#)
Garrison, John Parker, Jr. [116](#)
Garrison, John [114](#), [116](#)
Gas and Electrical Permits Issued [123](#)
Gay, Otis, Dr. [74](#)
General John Hunt Morgan Birth Marker [48](#)
George C. Brown Lumber Co. [67](#)
Giles and Kendall Company [66](#), [68](#), [69](#)
Giles, Francis Forney, Mrs. [69](#)
Giles, J. T. [66](#), [69](#)
Giles, Nancy [69](#)
Giles, [67](#), [69](#)
Gill, Eugene R., Mrs. [78](#)
Goodson, Houston [75](#), [79](#)
Graveyard Hill [6](#), [7](#), [8](#), [9](#), [10](#)
Greene Academy Marker [49](#)
Greene, Myrtle [57](#)
Gregory, Ruth [1](#)
Grote, Carl A. [83](#), [84](#)
Grote, Carl, Sr., Dr. [75](#), [79](#)
Gunn, Robert [1](#)
Halcomb, Glenn [80](#)
Hall, Katie V. [7](#)
Hall, P. M., Dr. [7](#)
Halsey, W. L. [75](#), [79](#)
Hammond, Judge [56](#)

Harbour, E. O. [113](#)
Harris, James Overton [7](#)
Harris, Maria L. [7](#)
Harris, W. O. [7](#)
Harris, William O., Mrs. [78](#)
Harris, William O. [11](#)
Harris, William Stratton [7](#)
Heads of Families [28](#), [29](#), [30](#), [31](#), [32](#), [33](#), [34](#), [35](#)
Hedden, Minnie Marie [1](#)
Hill, Archie, Jr., Mrs. [73](#)
Historical Markers in Madison County [44](#)
Historical Project [43](#)
Howard, Alvis [4](#)
Hubbard, Thomas [26](#)
Hudspeth, Charles [25](#)
Huncey, [25](#)
Hunt, Cain [13](#)
Hunt, Captain [19](#)
Hunt, John [13](#), [15](#), [17](#), [19](#), [20](#), [21](#), [23](#)
Hunt, Richard H. [120](#)
Hunt, William [13](#), [21](#)
Hunt, [16](#), [18](#), [19](#), [21](#)
Huntsville Air Temperature [110](#)
Huntsville Female College Marker [50](#)
Huntsville Historical Society [43](#)
Huntsville Hospital Administrators [77](#), [81](#)
Huntsville Hospital Board of Control [78](#), [80](#)
Huntsville Hospital Board of Trustees [75](#), [79](#)
Huntsville Income & Expenses [117](#)
Huntsville Marker [47](#)
Huntsville Mercury Banner [85](#)
Huntsville, AL [1](#), [3](#), [15](#), [45](#), [46](#), [47](#), [48](#), [49](#), [50](#), [51](#), [52](#),
[53](#), [54](#), [70](#), [71](#), [75](#), [76](#), [77](#), [78](#), [79](#), [80](#), [81](#), [82](#), [83](#), [84](#),
[85](#), [100](#), [101](#), [102](#), [103](#), [104](#), [107](#), [110](#), [111](#), [112](#), [114](#),
[115](#), [116](#), [117](#), [118](#), [119](#), [120](#), [121](#), [122](#), [123](#), [124](#), [125](#),
[131](#)
Inspection Department Report [101](#)
Jackson County Records [59](#)
James, Frank [3](#)
John Hunt Marker [54](#)
John Williams Walker Marker [52](#)
Johnson, C. C. [9](#)
Johnson, George Luther [9](#)
Johnson, James R. [2](#)
Johnson, Joseph B. [9](#)
Johnson, Mary E. [9](#)
Johnson, Mattie S. [9](#)
Johnson, Salena A. [9](#)
Johnson, W. A. [9](#)
Jones, Edwin [1](#)
Jones, G. W. [11](#)
Jones, Howard C., Sr., Mrs. [56](#), [60](#)
Jones, Howard [24](#)
Jones, Judge [57](#)
Jones, Kathleen Paul [6](#), [10](#), [23](#), [61](#)
Jones, Kathleen [24](#)
Jourdan, Fleming [26](#)
Kelly, Josh [75](#), [79](#)
Kendall, Henry C. [66](#)
Kendall, [67](#)
King, Nancy [60](#)
Lacy, Hopkins [26](#)
Lacy, John [26](#)
Lary, John, Mrs. [73](#)
Lauderdale County Records [59](#)
Leonard, Harriet Randolph [11](#)
Leonard, Harriet [6](#)
Leonard, Jane S. [6](#)
Letters from Alabama [19](#)
Lipscomb, Dr. [14](#)
Loury, Virginia H. [8](#)
Lockett, Myrtle [77](#), [81](#)
Lusk, Hannah M. [6](#)
Lusk, Jane M. [6](#)
Lusk, Sarah [6](#)
Lusks, [11](#)
Lynn, Guy [75](#), [79](#)
Madison County Board of Health [83](#), [84](#)
Madison County Health Department [82](#)
Madison County Marker [47](#)
Madison County, AL [44](#), [52](#), [53](#), [54](#)
Magnetic Telegraph Co. [113](#)
Mahan, Matthew, Captain [23](#)
Manning, Davis [11](#)
Manning, Glen [11](#)
Maple Hill Cemetery Marker [52](#)
Marriage Records of Madison County [56](#)
Marshall, Katherine [1](#)
Masonic Lodge Marker [48](#)
Mays, L. O., Mrs. [75](#), [79](#)
Mays, Mamie [75](#)
McBroom, Stephen [15](#), [17](#), [25](#)
McBroom, [16](#)
McBrown, Stephen [25](#)
McCain, Robert [58](#)
McCartney, John [17](#)
McCorkle, W. C., Mrs. [69](#)
McGinley, Agnes P. [77](#), [81](#)
McKay, [19](#)
Mead, [13](#)
Meridianville, AL [2](#)
Mickle, F. L. [114](#)
Miller, Elizabeth B. [8](#)
Miller, Henrietta V. [8](#)
Miller, James O. [8](#)
Miller, John [8](#)
Miller, Joseph Harden [8](#)
Miller, Joseph [8](#)
Miller, Lula [11](#)
Miller, Mary Ann [8](#)
Miller, Mary [8](#)
Miller, Robert B. [8](#)
Miller, William B. [8](#)
Miller, William Hickman [8](#)
Mills, William, Mrs. [73](#)
Minor, Henry [26](#)
Mississippi Territory [28](#), [30](#), [32](#), [34](#)
Monte Sano Female Seminary Marker [49](#)

Montgomery, AL [108](#), [109](#)
Monthly Report [83](#), [84](#)
Moore, Dr. [14](#)
Moore, Floyd [75](#), [79](#)
Moore, Martha W. [10](#)
Moore, Mathew W. [25](#)
Moore, W. H [10](#)
Moorman, Lucy [75](#)
Morgan, Andrew [9](#)
Morgan, John, Dr. [9](#), [11](#)
Morgan, [19](#)
Morring, Carl [74](#)
Morse, Samuel F. B. [113](#)
Mulliniks, [113](#)
Murphree, Dean [75](#), [79](#)
Murphy, Frank, Mr. [15](#)
NASA Exchange Council [2](#)
Neal, Stephen [19](#)
New Hospital at Normal [85](#)
New Industries Report [125](#)
New Market, AL [6](#), [14](#)
New York, NY [113](#)
North Alabama Map [38](#), [40](#), [41](#), [42](#)
O'Neal, J. W. [75](#), [79](#)
Organ, Maymee [1](#)
Owen, Dr. [60](#)
Packham, Philoman [26](#)
Payne, N. M. [98](#)
Peeler, P. W. [75](#), [79](#)
Perryman, Alex [26](#)
Personal Income in Alabama [130](#)
Pettipool, [11](#)
Pickens, Joseph [57](#)
Pickens, Margaret [57](#)
Poarches, [11](#)
Pool, John Pinie P. [8](#)
Pool, P. [9](#), [11](#)
Pool, Sallie P. [8](#)
Pope, Leroy [20](#)
Pope, [13](#), [21](#)
Popejoy, Elizabeth [9](#), [11](#)
Popejoy, W. E. [11](#), [74](#)
Population and Income in Alabama [129](#)
Population Census Report on Alabama [86](#)
Postmaster General to Samuel Winston [27](#)
Pratt, Gertrude [77](#), [81](#)
Price, W. J. [75](#), [79](#)
Ragland, Butler [75](#), [79](#)
Randolf, T. M. [27](#)
Randolph, Jesse [6](#)
Randolph, Susannah [6](#)
Record, James, Chairman [1](#), [104](#), [112](#), [113](#), [120](#)
Record, James, [14](#), [71](#), [76](#), [82](#)
Record, [101](#)
Reese, [16](#)
Rehabilitation Center [71](#)
Reynolds, Richard F. [101](#)
Rhett, Harry, Jr. [75](#), [79](#)
Richardson, Pat, Mrs. [73](#)
Rigsby, L. C. [76](#)
Rigsby, Larry C. [77](#), [81](#)
Roberts, M. P. Dr. [6](#), [11](#)
Roberts, M. V. [6](#)
Roberts, Nannie [6](#)
Roberts, Sarah E. [6](#)
Roberts, Walter, C. [6](#)
Robinson, Michael [21](#)
Royall, Anne [19](#)
Sales and Employment Report [124](#)
Schrimsher, Mrs. [1](#)
Scotts, [11](#)
Scurlock, J. F. [10](#)
Scurlock, R. J. [10](#)
Scurlock, Voyle C. [11](#)
Scurlocks, [11](#)
Shaver, Charles, Mrs. [78](#)
Shreve, Carl L. [71](#)
Sington, Dave, Coach [118](#)
Sivley, [20](#)
Skeggs, William E., Judge [20](#)
Skirmish Marker [53](#)
Sloo, Elizabeth [77](#), [81](#)
Smith, Stanhope, Dr. [21](#)
Sneed, Majorie [1](#)
South Alabama Map [39](#)
Sparkman, W. F. [24](#)
Splawn, James L. [2](#)
Spot Alabama entered the Union [45](#)
Spotswood, Mattie [25](#)
Spragins, Beirne [12](#)
Spragins, Major [12](#)
Spragins, R. L. , Gen. [12](#)
Spragins, [11](#)
Stage and Steamboat Routes [38](#)
State Ranks in Income [128](#)
Statistical Report for 1919 [100](#)
Steturle, Joseph E. [26](#)
Stevens, Bill, Mrs. [73](#)
Stewart, [26](#)
Stone, Roy [75](#), [79](#)
Swartz, George [23](#)
Taxes [99](#)
Taylor, Douglass [17](#)
Taylor, Judge [15](#), [19](#)
Taylor, Thomas Jones, Judge [17](#)
Taylor, [18](#)
Telephone Development History [111](#)
Tennessee Records in Jones Collection [65](#)
Tennessee Valley Genealogical Society [55](#)
Territorial Papers [27](#), [29](#), [31](#), [33](#), [35](#)
Terry Brothers & Rodgers [14](#)
The Census [100](#)
The Huntsville Trial of James [3](#), [4](#)
Thomasson, Winifred, Mrs. [1](#)
Thornton, Vance [75](#), [79](#)
Todd, Ashford, Judge [75](#), [79](#)
Tombstone Inscriptions [6](#)
Triana Historical Marker [51](#)

U.S. News and World Report [128](#)
Valley Leaves [55](#)
Van Valkenburg, [14](#)
Vaughan, Matilda A. [6](#)
Vining, John [26](#)
Vining, Wade [26](#)
Virginia McCormick Hospital at Normal [85](#)
Wade, Mary [26](#)
Wade, Thomas [26](#)
Walker, Cary, Dr. [11](#)
Walker, H. L. [11](#)
Walker, J. E. [11](#)
Walker, Mary Ann [9](#)
Walker, Moody [11](#)
Walker, [16](#)
Warren, Dr. [11](#)
Washington & New Orleans Telegraph Co. [113](#)
Washington, DC [86](#), [87](#), [98](#)
Watts, James, Mrs. [12](#)
Watts, William H. [113](#)
Watts, [112](#)
Weathers, T. D. [1](#)
Weir, Bannister [25](#)
Welborn, Isaac [60](#)
Wells, Eliza J. [8](#)
Wells, Francis [8](#)
Wells, [11](#)
Western Union Telegraph Co. [112](#), [113](#)
Westmoreland, Dr. [85](#)
WFUN Radio [114](#), [115](#)
White, F. L. [9](#)
White, H. P. [9](#)
White, L. W. L., Mrs. [75](#), [79](#)
Whitings, [11](#)
Wickhan, Ned [77](#), [81](#)
Wiggins, Joseph [75](#), [79](#)
Wildwood, [44](#)
Williams, Salie [8](#)
Williams, [57](#)
Wilson, Alex, Jr., Mrs. [73](#)
Wilson, E. E. [119](#)
Wilson, Frank [75](#), [79](#)
Wilson, T. B., Dr. [75](#), [79](#)
Windrow, J. E., Mrs. [11](#)
Winn, Bannister [25](#)
Winston, Samuel L. [27](#)
Wise, L. L., Mrs. [75](#), [79](#)
Wise, Louis, Mrs. [78](#)
Woltersdorf, Karl [75](#), [79](#)
Woodson, William [10](#)
Word, Charles [10](#)
Worlund, John [120](#)

Frances Cabaniss Roberts Collection

Preferred Citation: Frances Cabaniss Roberts Collection, Archives and Special Collections, M. Louis Salmon Library, University of Alabama in Huntsville, Huntsville, AL.

Collection Scope and Content: The Collection of 114 Linear ft. includes a total of 156 Archival Boxes. The Frances Cabaniss Roberts collection covers the historical records of the Cabaniss Roberts family. This collection contains extensive correspondence records of the Cabaniss Roberts family circa 1830 to 1930.

Archives/Special Collections Access Restrictions: None

Conditions Governing Use: This material may be protected under U. S. Copyright Law (Title 17, U.S. Code) which governs the making of photocopies or reproductions of copyrighted materials. You may use the digitized material for private study, scholarship, or research. Though the University of Alabama in Huntsville Archives and Special Collections has physical ownership of the material in its collections, in some cases we may not own the copyright to the material. It is the patron's obligation to determine and satisfy copyright restrictions when publishing or otherwise distributing materials found in our collections.

Provenance: Gift of Johanna Shields on October 28, 2006.



THE UNIVERSITY OF
ALABAMA IN HUNTSVILLE

**The UAH Archives and Special Collections
M. Louis Salmon Library**