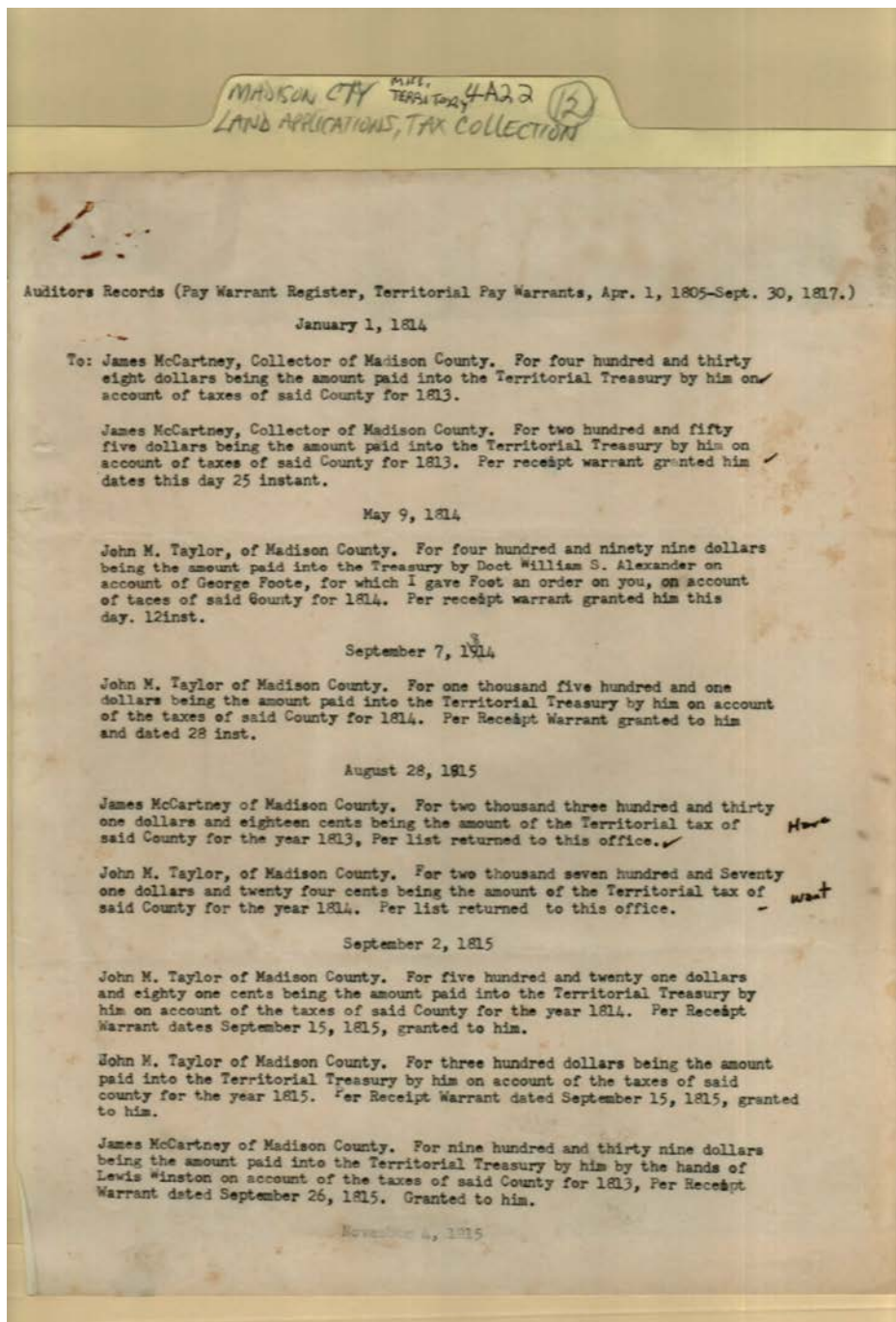


Frances Cabaniss Roberts Collection: Series 4, Subseries A, Box 22, Folder 12
Madison County Land Applications and Tax Collection, 1805 - 1817

Image 1 r04a22-12-000-0057 [Contents](#) [Index](#) [About](#)



Names:

Alexander, William
S., Doctor

Foote, George
McCartney, James

Taylor, John M.
Taylor, John M.

Places:

Madison County, MT

Types:

Territorial Payments

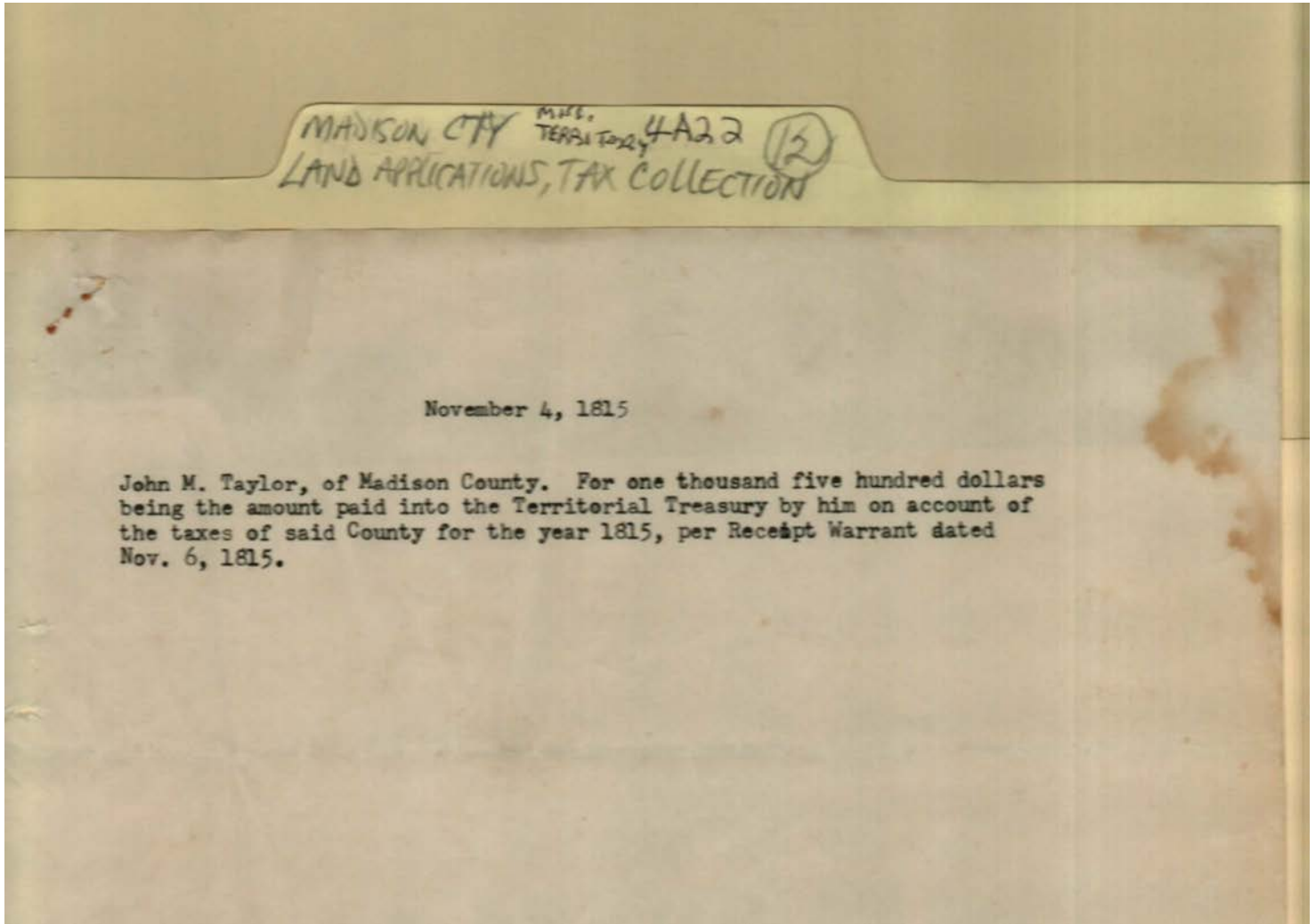
Dates:

Aug 28, 1815

Jan 01, 1814

May 09, 1814

Sep 02, 1815



Names:

Taylor, John M.

Territorial Treasury

Places:

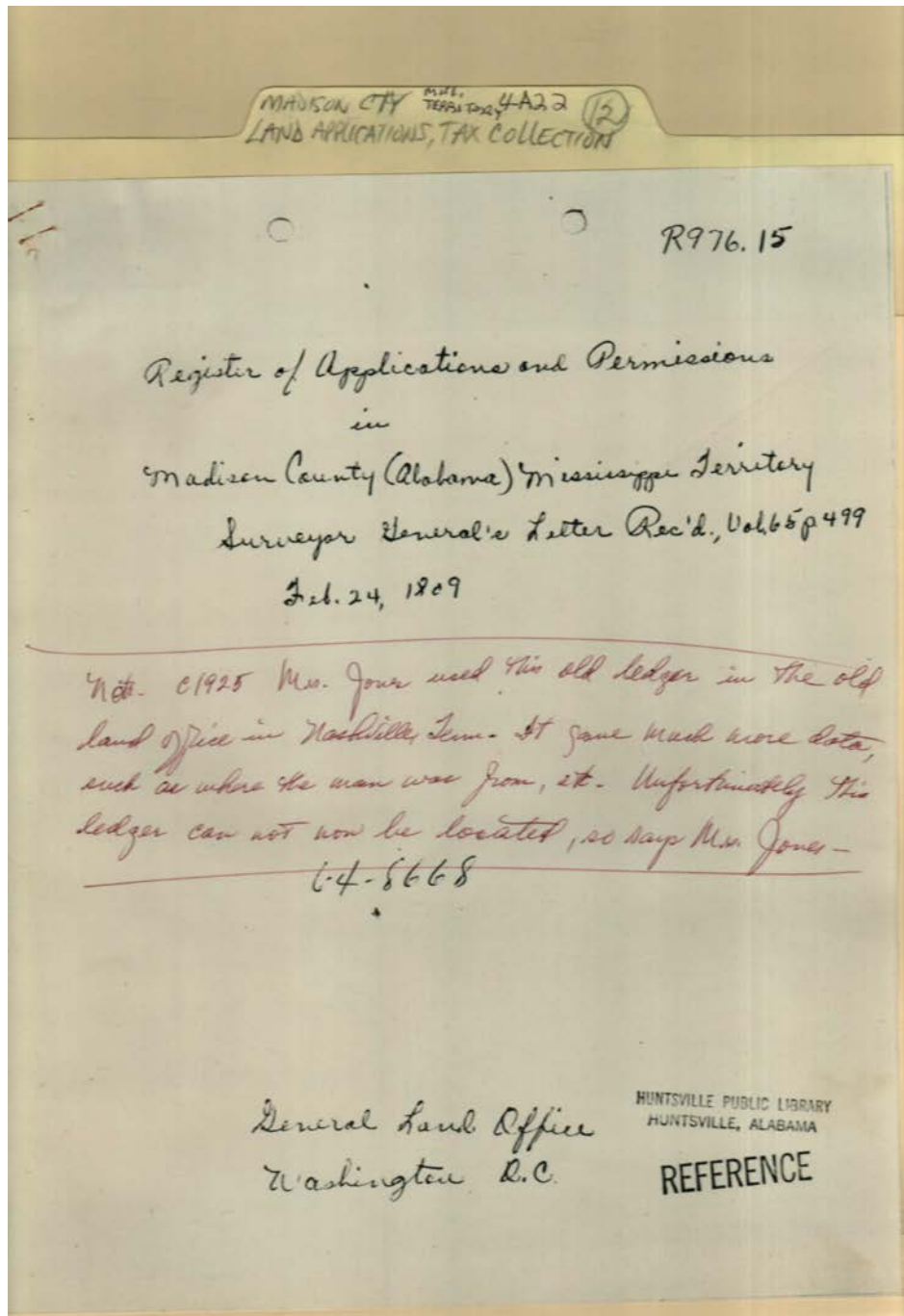
Madison County, MT

Types:

receipt

Dates:

Nov 04, 1815



Names:

Applications &
Permissions

Lost land office
ledger

Surveyor General

Places:

Madison County, MT

Types:

memo

Dates:

Feb 24, 1809

Feb. 24, 1809 General Land Office, Washington D.C.
 Surveyor General's Letter No'd. Vol. 65. p.199

REGISTER OF APPLICATIONS AND PERMISSIONS
 in
 MADISON COUNTY (ALABAMA) MISSISSIPPI TERRITORY

Applications Applicants name	No.	Date Jan.	Tract of Land Where Situated	Range Twp & Range	Twp. Sec.	Acres	Per- missions	Date
Reuben Windham	1	1	Flint River	1-N-1	7&8	160	1	Jan.1.
Jiles Muckleroy	2	2	"	1-N-1	18	320	2	Jan.2
Archibald Patterson	4	10	"	1-N-1	10	320	4	Feb.17
Malcom Patterson	5	10	"	1-W-1	14	160	5	Feb.17
Charles Gwinn	6	12	"	1-E-1	21	160	6	Jan.28
Samuel Livingston	7	12	"	1-E-1	4	160	7	Jan.27
Richard Burgis	8	12	"	1-E-1	27	160	8	Jan.29
Murdock Lamon	9	12	"	1-E-2	2	320	9	Feb.2
William Burges	10	12	"	1-E-1	34-35	320	10	Jan.28
Daniel McPhail	11	12	"	1-E-2	3	320	11	Jan.2
Littleton Phelps	12	12	"	1-N-2	11	320	12	Jan.28
John Murphy	13	12	"	1-E-2	19	320	13	Jan.27
Freeman Jones	14	12	"	1-E-1	20	200	14	Jan.14
Thos. Speaks	15	12	"	1-E-1	28	160	15	Jan.30
John Baxter	16	12	"	1-W-2	12	160	16	Feb.16
Edmon Hedge	17	13	"	1-N-1	11	160	17	Feb.20
Benjamin Wilson	18	13	"	1-E-3	14	320	18	Feb.2
David Harles	19	13	"	1-E-3	14	320	19	Feb.2
Lewis Pew	20	13	Limestone Cr.	3-W-1	26	160	20	Feb.12
David Jones	21	13	"	3-W-1	26	160	21	Feb.11
Isaac Vernon	22	13	"	3-W-2	1	160	22	Feb.11
Daniel Bayles	23	13	Flint River	1-E-2	24	160	23	Feb.2
Leban Rice	24	13	"	2-E-1	22	160	24	Jan.27
James Pybes	25	13	"	1-E-1	19	160	25	Jan.30
Jacob Pruit	26	16	"	1-E-2	21	320	26	Feb.2
William Pruit	27	16	"	1-E-2	17	320	27	Feb.2
George Bayles	28	16	"	1-E-2	35	160	28	Jan.30
Lewis Mathwin	29	27	"	2-E-2	--	320	29	Jan.27
Aaron Rice	30	27	"	2-E-2	--	160	30	Jan.27
Reubin Breck	31	27	"	1-W-2	23	160	31	Feb.16

MADISON CTY MISSISSIPPI TERRITORY
LAND APPLICATIONS TAX COLLECTION

Names:

- | | | | |
|-----------------|--------------------|----------------------|------------------|
| Baxter, John | Hedge, Edmon | Murphy, John | Rice, Aaron |
| Bayles, Daniel | Jones, David | Patterson, Archibald | Rice, Leban |
| Bayles, George | Jones, Freeman | Patterson, Malcom | Speaks, Thomas |
| Breck, Reubin | Lamon, Murdock | Pew, Lewis | Vernon, Isaac |
| Burges, William | Livingston, Samuel | Phelps, Littleton | Wilson, Benjamin |
| Burgis, Richard | Mathwin, Lewis | Pruit, Jacob | Windham, Reuben |
| Gwinn, Charles | McPhail, Daniel | Pruit, William | |
| Harles, David | Muckleroy, Jiles | Pybes, James | |

Places:

Madison County, MT

Types:

applicants

Dates:

Feb 24, 1809

Frances Cabaniss Roberts Collection: Series 4, Subseries A, Box 22, Folder 12

Madison County Land Applications and Tax Collection, 1805 - 1817

Image 5 r04a22-12-000-0061 [Contents](#) [Index](#) [About](#)

APPLICATIONS Names of Applicants	No.	Date Jan.	Tract land where situated	Twp & range	Twp Acres Section	Per- cents	Date
Isaac Brock	32	27	Flint River	1-N-2	24 160	32	Feb. 16
Francis Maxwell	33	30	"	1-N-2	18 200	33	Feb. 16.
John Murr	34	30	"	1-E-1	20 160	34	Feb. 30
James Fitzgerald	35	30	"	1-E-1	9&10 160	35	Feb. 10
Sturdy Gardner	36	13	"	1-E-1	7 160	36	Feb. 17.
Jacob Clemmons	37	13	"	1-N-1	1 160	37	Feb. 17
Henry Saunders	38	13	"	1-N-2	6&7 200	38	Feb. 15.
Thomas Murphy	39	16	"	1-N-1	13 160	39	Feb. 17
Jebe Petteet	40	16	"	1-N-1	10 160	40	Feb. 27
Dani Gillis	41	17	"	1-N-1	13 160	41	Feb. 17
John Jones	42	17	"	1-E-2	10 160	42	Feb. 20
Edward Bradley	43	17	"	1-N-2	36 320	43	Feb. 7
Jacob Breils	44	27	"	2-E-1	22 160	44	Jan. 27
John Weed	45	27	"	1-E-2	12 320	45	Jan. 27
Alsaiah Hamilton	46	30	"	2-E-1	10 160	46	Jan. 30.
James Hamilton	47	Jan. 30	Flint River	2-E-1	9 160	47	Jan. 30
James Walker	48	Jan. 30	"	2-E-1	7 320	48	Jan. 30
John Johnson	49	30	"	2-E-1	2 320	49	Jan. 30
Francis Shaw	50	30	"	2-E-1	24 320	50	Jan. 30
Samuel Shaw	51	30	"	2-E-1	24 320	51	Jan. 30.
Cullin Earp	52	30	"	2-E-1	10 160	52	Jan. 30
Harmon Kink	53	30	"	2-E-1	9 160	53	Jan. 30
Moses Peer	54	30	"	2-E-1	7 160	54	Jan. 30
Gavin Johnson	55	27	"	2-E-1	7 320	55	Jan. 30
Joseph Germely	56	30	"	2-E-1	15 160	56	Jan. 30
Isaac Criner	57	30	"	2-E-1	15 160	57	Jan. 30
Nicholis Couch	58	31	"	2-E-1	11 160	58	Jan. 31
Samuel Davis	59	31	"	2-E-1	6 160	59	Jan. 31
John Malley	60	30	"	2-E-1	6 160	60	Jan. 31
Samuel Davis	61	30	"	2-E-1	11 160	61	Jan. 31
George Bayles	62	31	"	1-E-2	25 160	62	Jan. 31
John R. Cook	63	31	"	2-E-1	12 160	63	Jan. 31
Mary Morrow	64	31	"	1-E-1	26 320	64	Feb. 1.
John Ridener	65	30	"	1-E-2	35 160	65	Feb. 1.
James Babb	66	24	"	1-E-3	2 320	66	Feb. 2
Asahel Babb	67	24	"	1-E-2	35 160	67	Feb. 2.
Joseph Hill	68	30	"	1-E-3	1 160	68	Feb. 2

MADISON CTY
1805-1817
LAND APPLICATIONS, TAX COLLECTION

Names:

- | | | | |
|-----------------|-------------------|-----------------|-----------------|
| Babb, Asahel | Criner, Isaac | Hill, Joseph | Murr, John |
| Babb, James | Davis, Samuel | Johnson, Gavin | Peer, Moses |
| Bayles, George | Earp, Cullin | Johnson, John | Petteet, Jebe |
| Bradley, Edward | Fitzgerald, James | Jones, John | Ridener, John |
| Breils, Jacob | Gardner, Sturdy | Kink, Harmon | Saunders, Henry |
| Brock, Isaac | Germely, Joseph | Malley, John | Shaw, Francis |
| Clemmons, Jacob | Gillis, Daniel | Maxwel, Francis | Shaw, Samuel |
| Cook, John R. | Hamilton, Alsaiah | Morrow, Mary | Walker, James |
| Couch, Nicholis | Hamilton, James | Murphy, Thomas | Weed, John |

Places:

Madison County, MT

Types:

applicants

Dates:

Feb 24, 1809

Frances Cabaniss Roberts Collection: Series 4, Subseries A, Box 22, Folder 12

Madison County Land Applications and Tax Collection, 1805 - 1817

Image 6 r04a22-12-000-0062 [Contents](#) [Index](#) [About](#)

APPLICATIONS Name of Applicant	No.	Date	Tract land where situated	Range	Twp	Acres	Per- mission	Date
John Bayzere	69	30	Flint River	1-E-3	25	320	69	Feb.2
George Bayzere	70	30	"	1-E-3	25	320	70	Feb.2
Benjamin Hines	71	30	"	1-E-2	36	160	71	Feb.2
Absalem Calwel	72	30	"	2-E-2	-	320	72	Feb.2
Levi Hines	73	30	"	2-E-3	4	320	73	Feb.2
John Carter	74	30	"	2-E-1	10	160	74	Feb.2
Jacob Pence	75	30	"	2-E-3	-	160	75	Feb.2
Ebenezer Byram	76	30	"	2-E-3	-	320	76	Feb.2
John Bunch	77	30	"	2-E-2	-	320	77	Feb.2
Hezekiah Bayles	78	30	"	2-E-2	-	320	78	Feb.2
William Clark	79	30	"	2-E-2	-	320	79	Feb.2
Hezekiah Bayles	80	30	"	2-E-2	-	160	80	Feb.2
James Braden	81	30	"	2-E-2	-	160	81	Feb.2
James McGowen	82	30	"	1-E-1	26	160	82	Feb.2
Henry Maxwell	83	30	"	2-E-1	13	160	83	Feb.2
William Field	84	30	"	2-E-1	-	160	84	Feb.2
James Mahan	85	30	"	2-E-1	-	320	85	Feb.2
Jacob McCarty	86	30	"	1-E-2	2	160	86	Feb.2
John Sprall	87	30	"	2-E-3	11	160	87	Feb.2
John McCrammon	88	30	"	1-E-2	11	160	88	Feb.2
James Black	89	30	"	1-E-1	35	320	89	Feb.2
John Heister	90	30	"	2-E-1	12	320	90	Feb.2
John Smith	91	30	"	1-E-2	10	160	91	Feb.2
John Condrem	92	30	"	2-E-1	18	160	92	Feb.2
George Breils	93	30	"	2-E-1	23	160	93	Feb.2
William Brown Jr.	94	30	"	2-E-1	33	160	94	Feb.2
Elijah Lawley	95	30	"	2-E-1	22	200	95	Feb.2
James Dayton	96	30	"	2-E-3	-	160	96	Feb.2
Henry Ferguson	97	21	"	2-E-3	-	160	97	Feb.2
Hugh Malley	98	30	"	2-E-2	-	160	98	Feb.2
Reece Bayless	99	30	"	2-E-2	-	320	99	Feb.2
John Waldrop	100	30	Flint River	2-E-2	34	160	100	Feb.2
Robert Davis	101	31	"	1-E-3	10	320	101	Feb.3
Peter Anderson	102	15	"	1-E-2	36	160	102	Feb.3
John Limley	103	30	"	1-E-2	36	160	103	Feb.3
Robert Buhard	104	30	"	1-E-3	36	160	104	Feb.3
Jacob Kennimer	105	30	"	2-E-1	-	160	105	Feb.3.

MADISON CTY
 TERRITORY
 LAND APPLICATIONS, TAX COLLECTION
 4A22
 13

Names:

- | | | | |
|---------------------|-----------------|-----------------|-----------------|
| Anderson, Peter | Buhard, Robert | Ferguson, Henry | Malley, Hugh |
| Bayles, Hezekiah | Bunch, John | Field, William | Maxwell, Henry |
| Bayless, Reece | Byram, Ebenezer | Heister, John | McCarty, Jacob |
| Bayzere, George | Calwel, Absalem | Hines, Benjamin | McCrammon, John |
| Bayzere, John | Carter, John | Hines, Levi | McGowen, James |
| Black, James | Clark, William | Kennimer, Jacob | Pence, Jacob |
| Braden, James | Condrem, John | Lawley, Elijah | Smith, John |
| Breils, George | Davis, Robert | Limley, John | Sprall, John |
| Brown, William, Jr. | Dayton, James | Mahan, James | Waldrop, John |

Places:

Madison County, MT

Types:

applicants

Dates:

Feb 24, 1809

Frances Cabaniss Roberts Collection: Series 4, Subseries A, Box 22, Folder 12

Madison County Land Applications and Tax Collection, 1805 - 1817

Image 7 r04a22-12-000-0063 [Contents](#) [Index](#) [About](#)

APPLICANTS NAME OF APPLICANT	No	Date	Tract land where situated	Twp & Range	Sec Section	Acres	Per- mis- sion	Date
Richard Crowson	106	Jan. 30	Flint River	1-E-3	24	160	106	Feb. 3
Stephen Kennimer	107	30	"	2-E-3	-	320	107	Feb. 3
Samuel Kennimer	108	30	"	2-E-3	-	160	108	Feb. 3
Robert Hampton	109	30	"	1-E-2	26	160	109	Feb. 3
Levi Byram	110	30	"	1-E-3	12	160	110	Feb. 3
Reubin Stone	111	30	"	1-E-3	11	160	111	Feb. 3
Benjamin Busy	112	30	"	1-E-3	11	160	112	Feb. 3
David Lindsey	113	30	"	1-E-3	23	320	113	Feb. 3
Uriah York	114	30	"	1-E-2	21	160	114	Feb. 3
Joseph York	115	30	"	1-E-2	22	160	115	Feb. 3
William Thompson	116	30	"	1-E-2	13	160	116	Feb. 3
Jacob Fulcher	117	30	"	1-E-2	12	160	117	Feb. 3
John Gillen	118	35	"	1-E-2	25	160	118	Feb. 3
Abraham King	119	30	"	2-E-2	12	160	119	Feb. 3
Jacob Baldwin	120	30	"	2-E-3	-	160	120	Feb. 3
Isaac Lee	121	30	"	2-E-3	-	160	121	Feb. 3
William Pruet	122	30	"	2-E-3	-	160	122	Feb. 3
John Bearing	123	30	"	1-E-2	23	320	123	Feb. 3
David Bearing	124	30	"	1-E-2	23	160	124	Feb. 3
James Walker	125	30	"	2-E-2	-	320	125	Feb. 3
Alfred Massengale	126	30	"	2-E-3	-	320	126	Feb. 3
John Rogers	127	30	"	1-E-3	13	320	127	Feb. 3
Jesse Sullens	128	30	"	1-E-2	26	160	128	Feb. 3
John Helms	129	30	"	1-E-3	13	160	129	Feb. 3
Thomas O'Banian	130	Feb. 4	"	2-E-3	1	320	130	Feb. 5
William Neighbors	131	Feb. 4	"	1-E-3	31	160	131	Feb. 5
Andrew Sibly	132	Feb. 4	Indian Creek	1-W-4	1	160	132	Feb. 6
Spencer Bale	133	Jan. 9	"	1-W-4	11	160	133	Feb. 6
Moses Seten	134	Jan. 27	"	1-W-4	1	160	134	Feb. 6
George Pee	135	Feb. 4	"	1-W-4	2	160	135	Feb. 6
James Criss	136	Jan. 15	"	1-W-4	11	160	136	Feb. 6
John Haws	137	Jan. 9	"	1-W-4	15	160	137	Feb. 6
Anthony Street	138	Jan. 28	"	1-W-4	23	160	138	Feb. 6
John Reynolds	139	Jan. 28	"	1-W-4	12	160	139	Feb. 6
John Shoemaker	140	27	"	1-W-4	23	160	140	Feb. 6
Samuel Wilson	141	Feb. 6	Flint River	1-E-3	17	160	141	Feb. 6
James Christian	142	Jan. 15	"	1-E-3	17	160	142	Feb. 6
Thomas Austin	143	12.	Indian Creek	1-W-4	12	160	143	Feb. 6

MADISON COUNTY
 LAND APPLICATIONS, TAX COLLECTION
 4-A-23
 (12)

Names:

- | | | | |
|------------------|-------------------|--------------------|-------------------|
| Austin, Thomas | Fulcher, Jacob | Massengale, Alfred | Stone, Reubin |
| Baldwin, Jacob | Gillen, John | Neighbors, William | Street, Anthony |
| Bale, Spencer | Hampton, Robert | O'Banian, Thomas | Sullens, Jesse |
| Bearing, David | Haws, John | Pee, George | Thompson, William |
| Bearing, John | Helms, John | Pruet, William | Walker, James |
| Busy, Benjamin | Kennimer, Samuel | Reynolds, John | Wilson, Samuel |
| Byram, Levi | Kennimer, Stephen | Rogers, John | York, Joseph |
| Christian, James | King, Abraham | Seten, Moses | York, Uriah |
| Criss, James | Lee, Isaac | Shoemaker, John | |
| Crowson, Richard | Lindsey, David | Sibly, Andrew | |

Places:

Madison County, MT

Types:

applicants

Dates:

Jan 30, 1809

APPLICATIONS APPLICANT'S Name	No.	Date	Tract land where situated	Trp & Range	Trp Section	Acres	Per- mission	Date
Allen Christian	114	Jan. 12	Indian Creek	1-E-3	30	160	114	Feb. 6
Mathias Penadell	115	12	"	1-W-1	11	160	115	Feb. 6
Henry Moore	116	Feb. 6	"	1-W-1	10	160	116	Feb. 6
John Hatfield	117	Jan. 15	"	1-E-3	3	160	117	Feb. 6
Reubin Mardis	118	Jan. 13	Flint River	1-E-3	28	160	118	Feb. 6
Joseph Wafford	119	Jan. 10.	"	1-E-3	17	160	119	Feb. 6
David Lindsey	150	Feb. 6	"	1-E-3	24	160	150	Feb. 6
Thomas Lindsey	151	6	"	1-E-3	35	160	151	Feb. 6
John Killingsworth	152	Jan. 15	"	2-E-3	-	160	152	Feb. 6
Ebenezer Byram	153	Feb. 6	Flint River	2-E-3	-	160	153	Feb. 6
John Derick	154	Feb. 6	"	2-E-3	-	160	154	Feb. 6
James Drake	155	Jan. 28	Allred	1-E-3	17	320	155	Feb. 6
Edmund Clements	156	28	Indian Creek	1-E-3	31	160	156	Feb. 6
George Blackburn	157	10	Aldred	1-E-1	29	160	157	Feb. 6
Redin Crisp	158	13	Flint River	1-E-1	28	320	158	Feb. 6
Isom Christian	159	13	"	2-E-1	-	320	159	Feb. 6
Benjamin Langford	160	30	Indian Creek	2-W-1	1	320	160	Feb. 6
John Couch Sr	161	13	"	1-W-1	27	160	161	Feb. 6
Thomas Couch	162	13	"	1-W-1	22	160	162	Feb. 6
John Couch Jr	163	13	"	1-W-1	26	160	163	Feb. 6
John Allison	164	9	"	2-W-3	26	160	164	Feb. 6
Walton Mathews	165	19	Flint River	1-E-2	29	320	165	Feb. 6
Joseph Mathews	166	30	"	1-E-2	29	320	166	Feb. 6
Archibald McDonald	167	13	Indian Creek	1-W-1	15	160	167	Feb. 6
John Reneau	169	9	Flint River	1-E-2	30	160	168	Feb. 6
John Martin	169	30	Indian Creek	1-W-1	15	160	169	Feb. 6
John Kirksey	170	13	"	2-W-2	26	320	170	Feb. 6
Edward Webster	171	16	Allred	1-E-1	8	160	171	Feb. 6
William Hallmark	172	24	Indian Creek	1-E-3	29	160	172	Feb. 6
John Bailey	173	30	Flint River	2-E-3	-	160	173	Feb. 6
Samuel Ackland	174	28	Indian Creek	1-W-1	23	320	174	Feb. 7
Joseph Ackland	175	28	Indian Creek	1-W-1	23	160	175	Feb. 7
Thomas McBroom	176	30	Flint River	1-E-3	17	160	176	Feb. 7
James Cotton	177	Feb. 3	Flint River	2-E-3	-	160	177	Feb. 7
Charles McCartney	178	8	Indian Creek	1-E-1	-	160	178	Feb. 7
Micheal Montgomery	179	16	"	1-E-1	-	160	179	Feb. 7
James Moore	180	7	"	1-E-1	31	260	180	Feb. 7
George Sharp	181	Jan 3	Flint River	1-E-2	25	320	181	Feb. 7.

MADISON CTY TAX COLLECTOR 1805-1817

Names:

- | | | | |
|-------------------|---------------------|---------------------|-------------------|
| Ackland, Joseph | Couch, John | Langford, Benjamin | Montgomery, |
| Ackland, Samuel | Couch, John, Jr. | Lindsey, David | Micheal |
| Allison, John | Couch, Thomas | Lindsey, Thomas | Moore, Henry |
| Bailey, John | Crisp, Redin | Mardis, Reubin | Moore, James |
| Blackburn, George | Derick, John | Martin, John | Penadell, Mathias |
| Byram, Ebenezer | Drake, James | Mathews, Joseph | Reneau, John |
| Christian, Allen | Hallmark, William | Mathews, Walton | Sharp, George |
| Christian, Isom | Hatfield, John | McBroom, Thomas | Wafford, Joseph |
| Clements, Edmund | Killingsworth, John | McCartney, Charles | Webster, Edward |
| Cotton, James | Kirksey, John | McDonald, Archibald | |

Places:

Madison County, MT

Types:

applicants

Dates:

Jan 30, 1809

Frances Cabaniss Roberts Collection: Series 4, Subseries A, Box 22, Folder 12

Madison County Land Applications and Tax Collection, 1805 - 1817

Image 9 r04a22-12-000-0065 [Contents](#) [Index](#) [About](#)

APPLICANT'S NAME	No.	Date	Tract land where situated	Twp & Range	Sup Section	Acres	Per- mission	Date
Thomas Williams	182	Jan. 16	Indian Creek	1-E-4	-	160	182	Feb. 7
Hugh Rogers	183	10	"	2-W-3	22	160	183	Feb. 7
John Grayson	184	30	Flint River	1-E-5	1	160	184	Feb. 7
George Dilworth	185	11	Indian Creek	1-W-3	33	320	185	Feb. 7
Reubin Simms	186	Feb. 7	"	1-W-4	21	160	186	Feb. 7
Mathew Moore	187	7	Flint River	2-E-5	2	160	187	Feb. 7
Wm W. Kavanaugh	188	7	"	2-E-1	9	160	188	Feb. 7
Thos. Powell	189	7	Indian Creek	1-W-5	-	160	189	Feb. 7
John Morrison	190	7	Flint River	2-E-4	-	160	190	Feb. 7
William Adair	191	7	"	2-E-4	-	160	191	Feb. 7
Samuel Mardis	192	14	"	1-W-2	35	160	192	Feb. 7
Benjamin Wafford	193	15	Flint River	1-E-3	16	160	193	Feb. 7
Benjamin Wafford	194	15	"	1-E-3	16	320	194	Feb. 7
John Nicholson	195	7	"	2-E-4	-	160	195	Feb. 7
John Crawford	196	7	"	1-W-2	12	320	196	Feb. 7
Francis Johnson	197	Jan. 20	"	2-E-1	2	160	197	Feb. 8
Robert Wright	198	30	Allred	1-E-5	9	320	198	Feb. 8
Jessey Evans	199	30	"	1-E-5	17	320	199	Feb. 8
Francis Bell	200	30	"	1-E-5	8	160	200	Feb. 8
Thomas Nismith	201	30	"	1-E-5	17	160	201	Feb. 8
John Nismith	202	30	"	1-E-5	16	160	202	Feb. 8
Isaac Johnson	203	Feb. 3	Indian Creek	1-E-3	31	160	203	Feb. 8
Thomas Hewet	204	Jan. 23	Flint River	1-E-3	16	320	204	Feb. 8
John Kavanaugh	205	Feb. 8	Indian Creek	1-W-4	27	160	205	Feb. 8
George Hallmark	206	Jan. 30	Allred	1-E-5	4	160	206	Feb. 8
George Hallmark Jr	207	30	Indian Creek	1-W-4	23	320	207	Feb. 8
John Baker	208	Feb. 8	Indian Creek	1-W-4	27	160	208	Feb. 8
John Ley	209	Jan. 30	Flint River	1-W-2	28	160	209	Feb. 8
James McNut	210	30	"	1-E-2	23	160	210	Feb. 8
Isreal Standifer	211	10	Indian Creek	1-E-4	21	300	211	Feb. 8
Robert Stinsen	212	16	"	2-W-3	21	320	212	Feb. 8
Lewis Clapp	213	30	Flint River	1-W-2	23	160	213	Feb. 8
William Bird	214	30	Indian Creek	1-W-4	25	300	214	Feb. 8
Joseph Hews	215	30	Flint River	2-W-3	-	160	215	Feb. 8
Joseph Harrison	216	26	Indian Creek	1-W-4	2	320	216	Feb. 8
Robert Liston	217	30	"	1-W-4	22	320	217	Feb. 8
Jessee French	218	30	Flint River	2-E-3	-	160	218	Feb. 8
Ezekel Craft	219	30	Allred	1-E-4	3	320	219	Feb. 9

MADISON CTY. TERR. TAX COLLECTION

Names:

- | | | | |
|------------------|-----------------------|--------------------|-------------------|
| Adair, William | French, Jessee | Kavanaugh, William | Nismith, John |
| Baker, John | Grayson, John | W. | Nismith, Thomas |
| Bell, Francis | Hallmark, George | Ley, John | Powell, Thomas |
| Bird, William | Hallmark, George, Jr. | Liston, Robert | Rogers, Hugh |
| Clapp, Lewis | Harrison, Joseph | Mardis, Samuel | Simmons, Reubin |
| Craft, Ezekel | Hewet, Thomas | McNut, James | Standifer, Isreal |
| Crawford, John | Hews, Joseph | Moore, Mathew | Williams, Thomas |
| Dilworth, George | Johnson, Francis | Morrison, John | Wofford, Benjamin |
| Evans, Jessey | Johnson, Isaac | Nicholson, John | Wright, Robert |

Places:

Madison County, MT

Types:

applicants

Dates:

Jan 16, 1809

Frances Cabaniss Roberts Collection: Series 4, Subseries A, Box 22, Folder 12

Madison County Land Applications and Tax Collection, 1805 - 1817

Image 10 r04a22-12-000-0066 [Contents](#) [Index](#) [About](#)

Applicant's name	No	Date	Tract land where situated	Top & Range	Acres	Per-son	Date
John Hedges	220	Jan. 31	Flint River	1-W-2	34	160	220 Feb. 9
Miner Winn	221	31	Tenn River	1-E-5	26	160	221 Feb. 9
Thomas Rowland	222	30	"	1-E-5	25	160	222 Feb. 9
Ames Rowland	223	Feb. 9	Tenn. River	1-E-5	30	160	223 Feb. 9
Robert Boyd	224	Jan. 16	Limestone Creek	2-W-2	19	320	224 Feb. 9
David Gray	225	16	Limestone Creek	2-W-3	25	160	225 Feb. 9
Samuel Finley	226	16	Indian Creek	1-W-4	1	160	226 Feb. 9
Richard Bell	227	30	"	1-W-4	8	240	227 Feb. 9
William Lynch	228	31	"	1-W-4	16	320	228 Feb. 9
Nathaniel Austin	229	31	"	1-W-4	12	160	229 Feb. 9
Maynard Colley	230	30	Flint River	1-E-5	13	160	230 Feb. 9
Joseph Daugherty	231	10	Indian Creek	1-W-3	36	160	231 Feb. 10
John Hunt	232	10	"	1-W-3	36	200	232 Feb. 10
Alexr. Gilbreadth	233	10	"	1-W-3	36	200	233 Feb. 10
Silas McGuire	234	10	"	1-W-3	24	160	234 Feb. 10
Benjamin Stegall	235	10	"	1-W-3	24	160	235 Feb. 10
Hugh McVay	236	10	"	1-W-3	25	320	236 Feb. 10
William Campbell	237	10	"	1-W-3	30	320	237 Feb. 10
James Smith	238	30	Flint River	2-E-3	-	320	238 Feb. 10
Abel Lewis	239	28	"	1-E-3	21	160	239 Feb. 10
Alexr. Campbell	240	14	Limestone Creek	1-W-3	13	320	240 Feb. 11
L. B. Adams	241	31	"	2-W-1	30	320	241 Feb. 11
William Thompson	242	30	"	2-W-1	34	320	242 Feb. 11
Joseph Adams	243	31	"	2-W-1	33	160	243 Feb. 11
Rawley Hews	244	31	Indian Creek	2-W-3	2	320	244 Feb. 11
William Bailey	245	14	Flint River	2-W-2	23	160	245 Feb. 11
Charles Carrell	246	14	Limestone Creek	3-W-2	9	160	246 Feb. 11
William Carrell	247	14	Limestone Creek	2-W-2	7	160	247 Feb. 11
William Bleamer	248	14	"	3-W-2	8	160	248 Feb. 11
Benjamin Stedham	249	30	Flint River	1-E-5	11	160	249 Feb. 11
John Hillhouse	250	14	Limestone Creek	3-W-1	35	320	250 Feb. 11
Hardy Bloodworth	251	30	"	2-W-2	6	321	251 Feb. 12
Daniel Keith	252	30	"	1-W-1	23	320	252 Feb. 12
Abraham Perkins	253	14	"	3-W-2	9	320	253 Feb. 12
David Henderson	254	30	"	3-W-1	35	160	254 Feb. 12
Thomas Johnson	255	30	"	3-W-1	14	160	255 Feb. 12
George Snodgrass	256	30	"	3-W-1	24	160	256 Feb. 12

MADISON CTY
TENN. 1805-1817
LAND APPLICATIONS, TAX COLLECTION

Names:

- | | | | |
|---------------------|-----------------------|------------------|-------------------|
| Adams, Joseph | Carrell, Charles | Hews, Rawley | Rowland, Ames |
| Adams, L. B. | Carrell, William | Hillhouse, John | Rowland, Thomas |
| Austin, Nathaniel | Colley, Maynard | Hunt, John | Smith, James |
| Bailey, William | Daugherty, Joseph | Johnson, Thomas | Snodgrass, George |
| Bell, Richard | Finley, Samuel | Keith, Daniel | Stedham, Benjamin |
| Bleamer, William | Gilbreadth, Alexander | Lewis, Abel | Stegall, Benjamin |
| Bloodworth, Hardy | Gray, David | Lynch, William | Thompson, William |
| Boyd, Robert | Hedges, John | McGuire, Silas | Winn, Miner |
| Campbell, Alexander | Henderson, David | McVay, Hugh | |
| Campbell, William | | Perkins, Abraham | |

Places:

Madison County, MT

Types:

applicants

Dates:

Jan 31, 1809

Frances Cabaniss Roberts Collection: Series 4, Subseries A, Box 22, Folder 12

Madison County Land Applications and Tax Collection, 1805 - 1817

Image 11 r04a22-12-000-0067 [Contents](#) [Index](#) [About](#)

64-8668

APPLICATIONS APPLICANT'S NAME	No	Date	Tract land where situated	Range	Sec	Acres	Per- mis- sion	Date
Abner Cotton	257	Jan 30	Limestone Creek	2-W-2	3	160	257	Feb. 13
Garland Howel	258	31	"	2-W-1	24	160	258	Feb. 13
John Childers	259	30	Flint River	1-E-1	25	320	259	Feb. 13
Moses Fields	260	30	"	1-E-1	5	160	260	Feb. 13
William Manson	261	Jan. 30	Flint River	2-E-1	5	160	261	Feb. 13
William Cooper	262	30	Limestone Creek	2-W-1	27	160	262	Feb. 13
James Copeland	263	30	Flint River	1-W-2	22	160	263	Feb. 14
Benjamin Grayson	264	15	"	1-W-1	23	160	264	Feb. 14
Benjamin Williams	265	30	Indian Creek	1-W-5	6	320	265	Feb. 14
Thomas Battle	266	30	"	1-E-5	7	320	266	Feb. 14
John Buller	267	30	"	1-W-5	-	160	267	Feb. 14
John McPhail	268	30	Flint River	1-E-1	18	200	268	Feb. 14
Alick Baxter	269	30	"	1-E-2	18	160	269	Feb. 15
Roland Cornelius	270	31	Indian Creek	1-W-2	33	320	270	Feb. 15
James Baxter	271	30	Flint River	1-W-2	15	160	271	Feb. 15
Robert Harper	272	14	"	2-W-2	12	160	272	Feb. 15
John Connelly	273	30	Indian Creek	1-E-3	15	160	273	Feb. 15
David Connelly	274	30	"	1-E-3	18	160	274	Feb. 15
Hugh Carothers	275	30	"	1-W-4	33	320	275	Feb. 15
John Bird	276	15	"	1-W-4	24	180	276	Feb. 15
John Budurle	277	30	Flint River	1-E-2	17	160	277	Feb. 16
Francis Maxwell	278	30	"	1-E-2	20	260	278	Feb. 16
Nicholas Meser	279	16	"	1-W-2	14	160	279	Feb. 16
William Reneau	280	30	"	1-W-1	12	160	280	Feb. 16
William Fowler	281	31	"	1-W-1	12	160	281	Feb. 16
James McGinnis	282	10	"	1-E-1	8	160	282	Feb. 16
Flint River								
Indian Creek								
Limestone Creek								
Allreds Creek.								

MADISON COUNTY
LAND APPLICATIONS TAX COLLECTION
1805-1817
4423
15

MADISONVILLE PUBLIC LIBRARY
MADISONVILLE, ALABAMA

REFERENCE

Names:

- | | | | |
|-----------------|-------------------|-------------------|--------------------|
| Battle, Thomas | Childers, John | Fields, Moses | Maxwell, Francis |
| Baxter, Alick | Connelly, David | Fowler, William | McGinnis, James |
| Baxter, James | Connelly, John | Grayson, Benjamin | McPhail, John |
| Bird, John | Cooper, William | Harper, Robert | Meser, Nicholas |
| Budurle, John | Copeland, James | Howel, Garland | Reneau, William |
| Buller, John | Cornelius, Roland | Kavanaugh, John | Williams, Benjamin |
| Carothers, Hugh | Cotton, Abner | Manson, William | |

Places:

Madison County, MT

Types:

applicants

Dates:

Jan 16, 1809 Jan 30, 1809

**Frances Cabaniss Roberts Collection: Series 4, Subseries A, Box 22, Folder 12
Madison County Land Applications and Tax Collection, 1805 - 1817**

[Contents](#) [Index](#) [About](#)

Table of Contents

[Image 1](#) (r04a22-12-000-0057)

[Image 2](#) (r04a22-12-000-0058)

[Image 3](#) (r04a22-12-000-0059)

[Image 4](#) (r04a22-12-000-0060)

[Image 5](#) (r04a22-12-000-0061)

[Image 6](#) (r04a22-12-000-0062)

[Image 7](#) (r04a22-12-000-0063)

[Image 8](#) (r04a22-12-000-0064)

[Image 9](#) (r04a22-12-000-0065)

[Image 10](#) (r04a22-12-000-0066)

[Image 11](#) (r04a22-12-000-0067)

[Table of Contents](#)

[Name & Place Index](#)

[About the Collection](#)

**Frances Cabaniss Roberts Collection: Series 4, Subseries A, Box 22, Folder 12
Madison County Land Applications and Tax Collection, 1805 - 1817**

[Contents](#) [Index](#) [About](#)

Name & Place Index

Ackland, Joseph [8](#)
Ackland, Samuel [8](#)
Adair, William [9](#)
Adams, Joseph [10](#)
Adams, L. B. [10](#)
Alexander, William S., Doctor [1](#)
Allison, John [8](#)
Anderson, Peter [6](#)
Applications & Permissions [3](#)
Austin, Nathaniel [10](#)
Austin, Thomas [7](#)
Babb, Asahel [5](#)
Babb, James [5](#)
Bailey, John [8](#)
Bailey, William [10](#)
Baker, John [9](#)
Baldwin, Jacob [7](#)
Bale, Spencer [7](#)
Battle, Thomas [11](#)
Baxter, Alick [11](#)
Baxter, James [11](#)
Baxter, John [4](#)
Bayles, Daniel [4](#)
Bayles, George [4, 5](#)
Bayles, Hezekiah [6](#)
Bayless, Reece [6](#)
Bayzere, George [6](#)
Bayzere, John [6](#)
Bearing, David [7](#)
Bearing, John [7](#)
Bell, Francis [9](#)
Bell, Richard [10](#)
Bird, John [11](#)
Bird, William [9](#)
Black, James [6](#)
Blackburn, George [8](#)
Bleamer, William [10](#)
Bloodworth, Hardy [10](#)
Boyd, Robert [10](#)
Braden, James [6](#)
Bradley, Edward [5](#)
Breck, Reubin [4](#)
Breils, George [6](#)
Breils, Jacob [5](#)
Brock, Isaac [5](#)
Brown, William, Jr. [6](#)
Budurle, John [11](#)
Buhard, Robert [6](#)
Buller, John [11](#)
Bunch, John [6](#)
Burgess, William [4](#)
Burgis, Richard [4](#)
Busy, Benjamin [7](#)
Byram, Ebenezer [6, 8](#)
Byram, Levi [7](#)
Calwel, Absalem [6](#)
Campbell, Alexander [10](#)
Campbell, William [10](#)
Carothers, Hugh [11](#)
Carrell, Charles [10](#)
Carrell, William [10](#)
Carter, John [6](#)
Childers, John [11](#)
Christian, Allen [8](#)
Christian, Isom [8](#)
Christian, James [7](#)
Clapp, Lewis [9](#)
Clark, William [6](#)
Clements, Edmund [8](#)
Clemmons, Jacob [5](#)
Colley, Maynard [10](#)
Condrem, John [6](#)
Connelly, David [11](#)
Connelly, John [11](#)
Cook, John R. [5](#)
Cooper, William [11](#)
Copeland, James [11](#)
Cornelius, Roland [11](#)
Cotton, Abner [11](#)
Cotton, James [8](#)
Couch, John, Jr. [8](#)
Couch, John [8](#)
Couch, Nicholis [5](#)
Couch, Thomas [8](#)
Craft, Ezekel [9](#)
Crawford, John [9](#)
Criner, Isaac [5](#)
Crisp, Redin [8](#)
Criss, James [7](#)
Crowson, Richard [7](#)
Daugherty, Joseph [10](#)
Davis, Robert [6](#)
Davis, Samuel [5](#)
Dayton, James [6](#)
Derick, John [8](#)
Dilworth, George [9](#)
Drake, James [8](#)
Earp, Cullin [5](#)
Evans, Jessey [9](#)
Ferguson, Henry [6](#)
Field, William [6](#)
Fields, Moses [11](#)
Finley, Samuel [10](#)
Fitzgerald, James [5](#)

Foote, George [1](#)
Fowler, William [11](#)
French, Jesse [9](#)
Fulcher, Jacob [7](#)
Gardner, Sturdy [5](#)
Germely, Joseph [5](#)
Gilbreadth, Alexander [10](#)
Gillen, John [7](#)
Gillis, Daniel [5](#)
Gray, David [10](#)
Grayson, Benjamin [11](#)
Grayson, John [9](#)
Gwinn, Charles [4](#)
Hallmark, George, Jr. [9](#)
Hallmark, George [9](#)
Hallmark, William [8](#)
Hamilton, Alsaiah [5](#)
Hamilton, James [5](#)
Hampton, Robert [7](#)
Harles, David [4](#)
Harper, Robert [11](#)
Harrison, Joseph [9](#)
Hatfield, John [8](#)
Haws, John [7](#)
Hedge, Edmon [4](#)
Hedges, John [10](#)
Heister, John [6](#)
Helms, John [7](#)
Henderson, David [10](#)
Hewet, Thomas [9](#)
Hews, Joseph [9](#)
Hews, Rawley [10](#)
Hill, Joseph [5](#)
Hillhouse, John [10](#)
Hines, Benjamin [6](#)
Hines, Levi [6](#)
Howel, Garland [11](#)
Hunt, John [10](#)
Johnson, Francis [9](#)
Johnson, Gavin [5](#)
Johnson, Isaac [9](#)
Johnson, John [5](#)
Johnson, Thomas [10](#)
Jones, David [4](#)
Jones, Freeman [4](#)
Jones, John [5](#)
Kavanaugh, John [11](#)
Kavanaugh, William W. [9](#)
Keith, Daniel [10](#)
Kennimer, Jacob [6](#)
Kennimer, Samuel [7](#)
Kennimer, Stephen [7](#)
Killingsworth, John [8](#)
King, Abraham [7](#)
Kink, Harmon [5](#)
Kirksey, John [8](#)
Lamon, Murdock [4](#)
Langford, Benjamin [8](#)
Lawley, Elijah [6](#)
Lee, Isaac [7](#)
Lewis, Abel [10](#)
Ley, John [9](#)
Limley, John [6](#)
Lindsey, David [7, 8](#)
Lindsey, Thomas [8](#)
Liston, Robert [9](#)
Livingston, Samuel [4](#)
Lost land office ledger [3](#)
Lynch, William [10](#)
Madison County, MT [1, 2, 3, 4, 5, 6, 7, 8, 9, 10, 11](#)
Mahan, James [6](#)
Malley, Hugh [6](#)
Malley, John [5](#)
Manson, William [11](#)
Mardis, Reubin [8](#)
Mardis, Samuel [9](#)
Martin, John [8](#)
Massengale, Alfred [7](#)
Mathews, Joseph [8](#)
Mathews, Walton [8](#)
Mathwin, Lewis [4](#)
Maxwel, Francis [5](#)
Maxwell, Francis [11](#)
Maxwell, Henry [6](#)
McBroom, Thomas [8](#)
McCartney, Charles [8](#)
McCartney, James [1](#)
McCarty, Jacob [6](#)
McCrammon, John [6](#)
McDonald, Archibald [8](#)
McGinnis, James [11](#)
McGowen, James [6](#)
McGuire, Silas [10](#)
McNut, James [9](#)
McPhail, Daniel [4](#)
McPhail, John [11](#)
McVay, Hugh [10](#)
Meser, Nicholas [11](#)
Montgomery, Micheal [8](#)
Moore, Henry [8](#)
Moore, James [8](#)
Moore, Mathew [9](#)
Morrison, John [9](#)
Morrow, Mary [5](#)
Mucklerey, Jiles [4](#)
Murphy, John [4](#)
Murphy, Thomas [5](#)
Murr, John [5](#)
Neighbors, William [7](#)
Nicholson, John [9](#)
Nismith, John [9](#)
Nismith, Thomas [9](#)
O'Banian, Thomas [7](#)
Patterson, Archibald [4](#)
Patterson, Malcom [4](#)
Pee, George [7](#)
Peer, Moses [5](#)
Penadell, Mathias [8](#)

Pence, Jacob [6](#)
Perkins, Abraham [10](#)
Petteet, Jebe [5](#)
Pew, Lewis [4](#)
Phelps, Littleton [4](#)
Powell, Thomas [9](#)
Pruet, William [7](#)
Pruit, Jacob [4](#)
Pruit, William [4](#)
Pybes, James [4](#)
Reneau, John [8](#)
Reneau, William [11](#)
Reynolds, John [7](#)
Rice, Aaron [4](#)
Rice, Leban [4](#)
Ridener, John [5](#)
Rogers, Hugh [9](#)
Rogers, John [7](#)
Rowland, Ames [10](#)
Rowland, Thomas [10](#)
Saunders, Henry [5](#)
Seten, Moses [7](#)
Sharp, George [8](#)
Shaw, Francis [5](#)
Shaw, Samuel [5](#)
Shoemaker, John [7](#)
Sibly, Andrew [7](#)
Simmons, Reubin [9](#)
Smith, James [10](#)
Smith, John [6](#)

Snodgrass, George [10](#)
Speaks, Thomas [4](#)
Sprall, John [6](#)
Standifer, Isreal [9](#)
Stedham, Benjamin [10](#)
Stegall, Benjamin [10](#)
Stone, Reubin [7](#)
Street, Anthony [7](#)
Sullens, Jesse [7](#)
Surveyor General [3](#)
Taylor, John M. [1](#)
Tayor, John M. [1](#), [2](#)
Territorial Treasury [2](#)
Thompson, William [7](#), [10](#)
Vernon, Isaac [4](#)
Wafford, Joseph [8](#)
Waldrop, John [6](#)
Walker, James [5](#), [7](#)
Webster, Edward [8](#)
Weed, John [5](#)
Williams, Benjamin [11](#)
Williams, Thomas [9](#)
Wilson, Benjamin [4](#)
Wilson, Samuel [7](#)
Windham, Reuben [4](#)
Winn, Miner [10](#)
Wooford, Benjamin [9](#)
Wright, Robert [9](#)
York, Joseph [7](#)
York, Uriah [7](#)

Frances Cabaniss Roberts Collection

Preferred Citation: Frances Cabaniss Roberts Collection, Archives and Special Collections, M. Louis Salmon Library, University of Alabama in Huntsville, Huntsville, AL.

Collection Scope and Content: The Collection of 114 Linear ft. includes a total of 156 Archival Boxes. The Frances Cabaniss Roberts collection covers the historical records of the Cabaniss Roberts family. This collection contains extensive correspondence records of the Cabaniss Roberts family circa 1830 to 1930.

Archives/Special Collections Access Restrictions: None

Conditions Governing Use: This material may be protected under U. S. Copyright Law (Title 17, U.S. Code) which governs the making of photocopies or reproductions of copyrighted materials. You may use the digitized material for private study, scholarship, or research. Though the University of Alabama in Huntsville Archives and Special Collections has physical ownership of the material in its collections, in some cases we may not own the copyright to the material. It is the patron's obligation to determine and satisfy copyright restrictions when publishing or otherwise distributing materials found in our collections.

Provenance: Gift of Johanna Shields on October 28, 2006.



THE UNIVERSITY OF
ALABAMA IN HUNTSVILLE

**The UAH Archives and Special Collections
M. Louis Salmon Library**