

Names:

- | | | | |
|-------------------|---------------------|--------------------|------------------|
| Badollet, John | Gibson, John | Jones, John Rice | Prince, W. |
| Brouillet, Michel | Griffin, John | Kaskaskia Tribe | Robertson, James |
| Bullitt, William | Gros Bled, | Kinskendall, Jacob | Treaty |
| Cherokee Nation | Harrison, William | Macatiwaalima | Wabakinklelia |
| Chien Noir, | Henry | Montour | |
| Convention | Hurst, H. E. | Pauquia | |
| Dinsmoor, Silas | Johnson, L. T. John | Piankishaw Tribe | |

Places:

- | | |
|---------------|----------------|
| Vincennes, IN | Washington, DC |
|---------------|----------------|

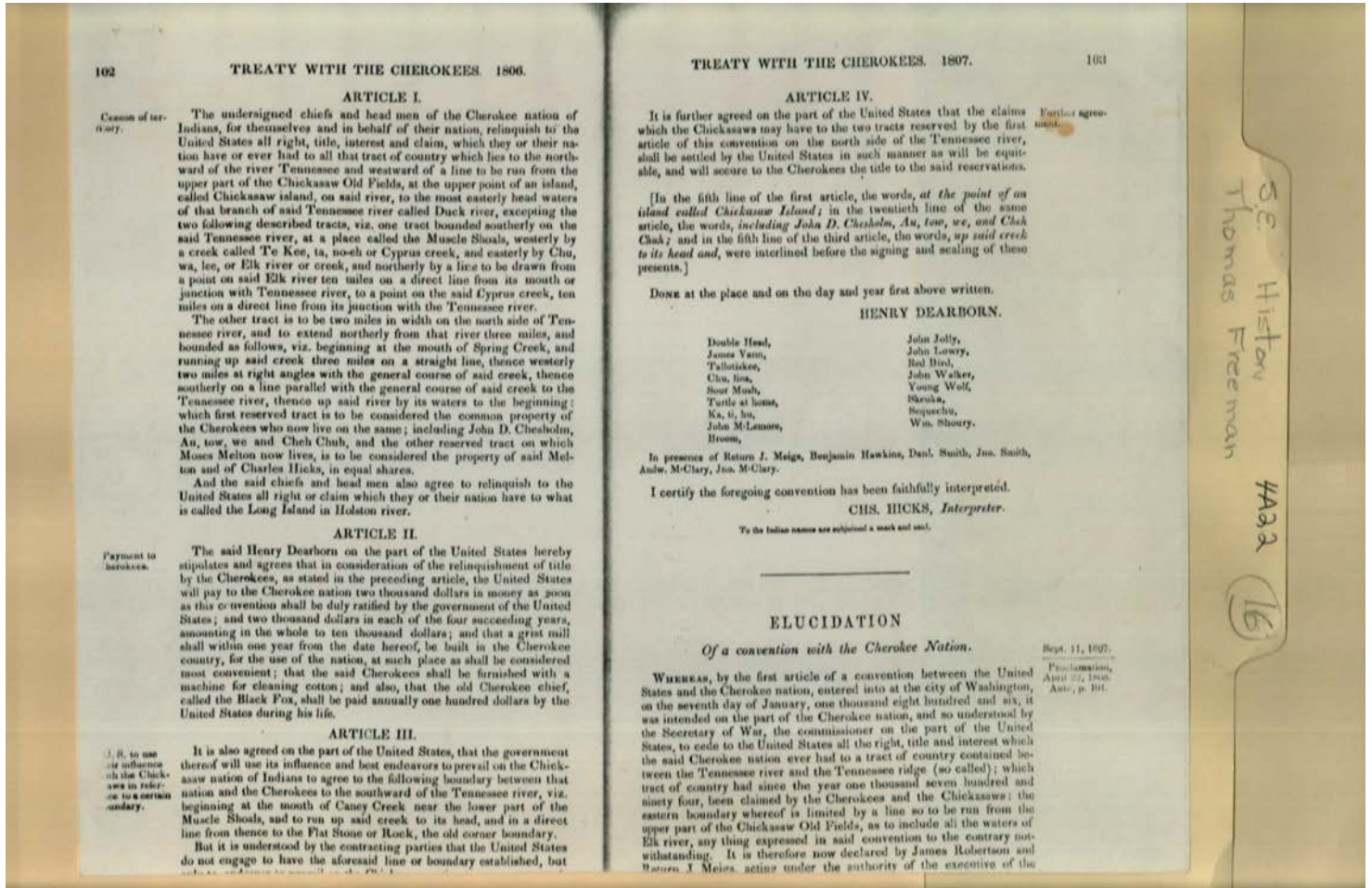
Types:

- treaty

Dates:

Dec 30, 1805

Jan 07, 1806

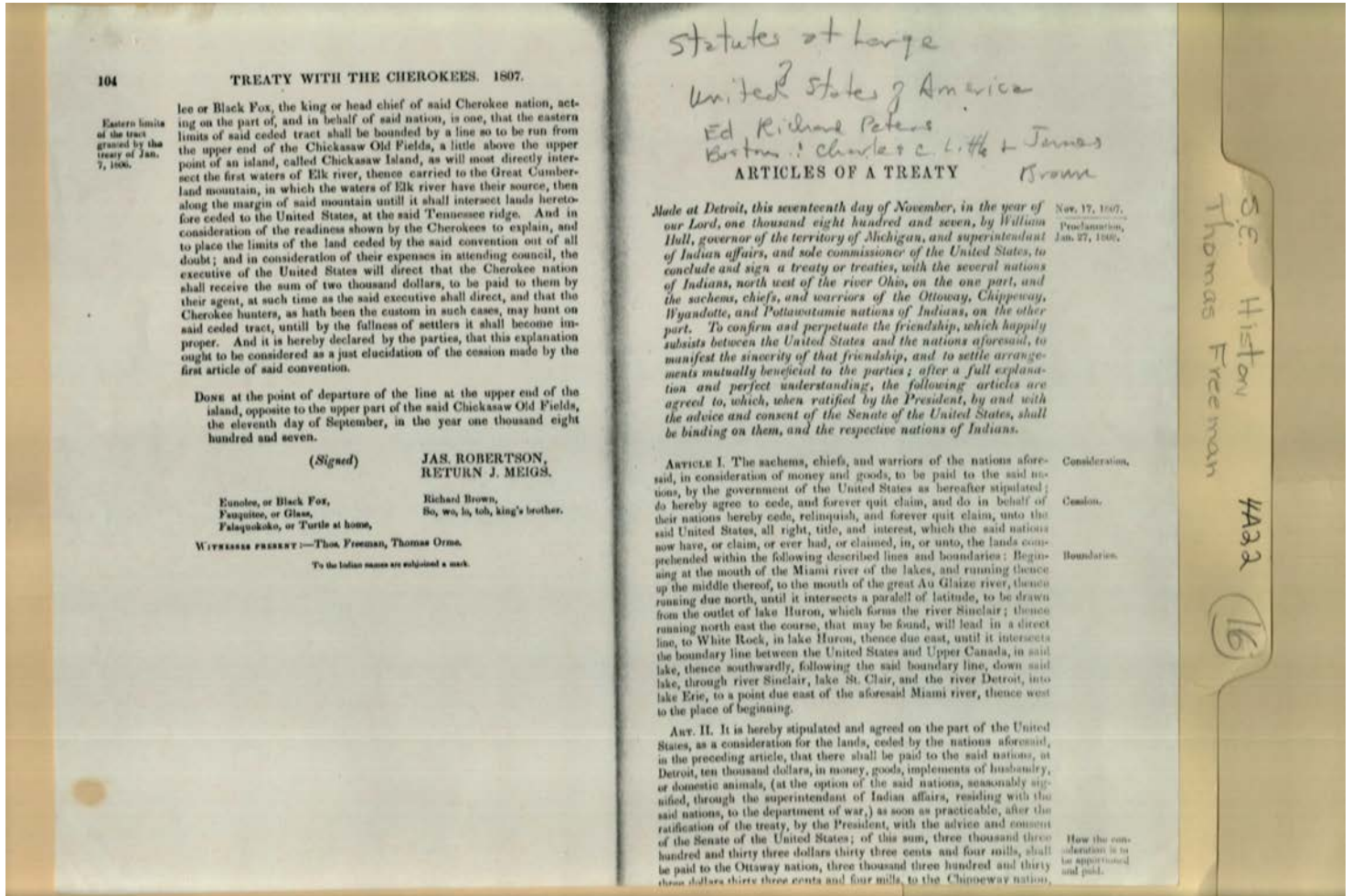


Names:

- | | | | |
|----------------------|-------------------|------------------|----------------------|
| Bird, Red | Double Head | Lowry, John | Smith, Daniel |
| Black Fox | Elk River | McClary, Andrew | Smith, John |
| Broom, | Elucidation | McClary, John | Sour Mush |
| Caney Creek | Flat Stone | McLemore, John | Spring Creek |
| Cheh Chuh | Hawkins, Benjamin | Meigs, J. | Tallotiskee |
| Cherokees | Hicks, Charles | Meigs, Return J. | Tennessee River |
| Chesholm, John D. | Hicks, Charles, | Melton, Moses | Treat with Cherokees |
| Chickasaw Island | Interpreter | Muscle Shoals | Turtle at home |
| Chickasaw Old Fields | Holston River | Robertson, James | Vann, James |
| Cho, lies | Jolly, John | Sequechu | Walker, John |
| Cyprus Creek | Ka, ti, hu | Shoury, Willliam | Young Wolf |
| Dearborn, Henry | Long Island | Skeuka | |

Types:

treaty



Names:

- | | | | |
|----------------------------|--------------------------|-----------------------|-------------------|
| Au Glaize River | Eunolee | Lake St. Clair | River Detroit |
| Black Fox, chief of nation | Falaquikoko | Little, Charles C. | Robertson, James |
| Boundaries | Fauiquitee | Meigs, Return J. | Sinclair River |
| Brown, James | Freeman, Thomas, witness | Miami River | So, wo, lo, toh |
| Brown, Richard | Glass, | Orme, Thomas, witness | Statutes at Large |
| Cession | Hull, William | Ottoway Nation | Turtle |
| Chippeway Nation | Lake Erie | Peters, Richard | Wyandotte Nation |
| Consideration | Lake Huron | Pottawatamie Nation | |

Places:

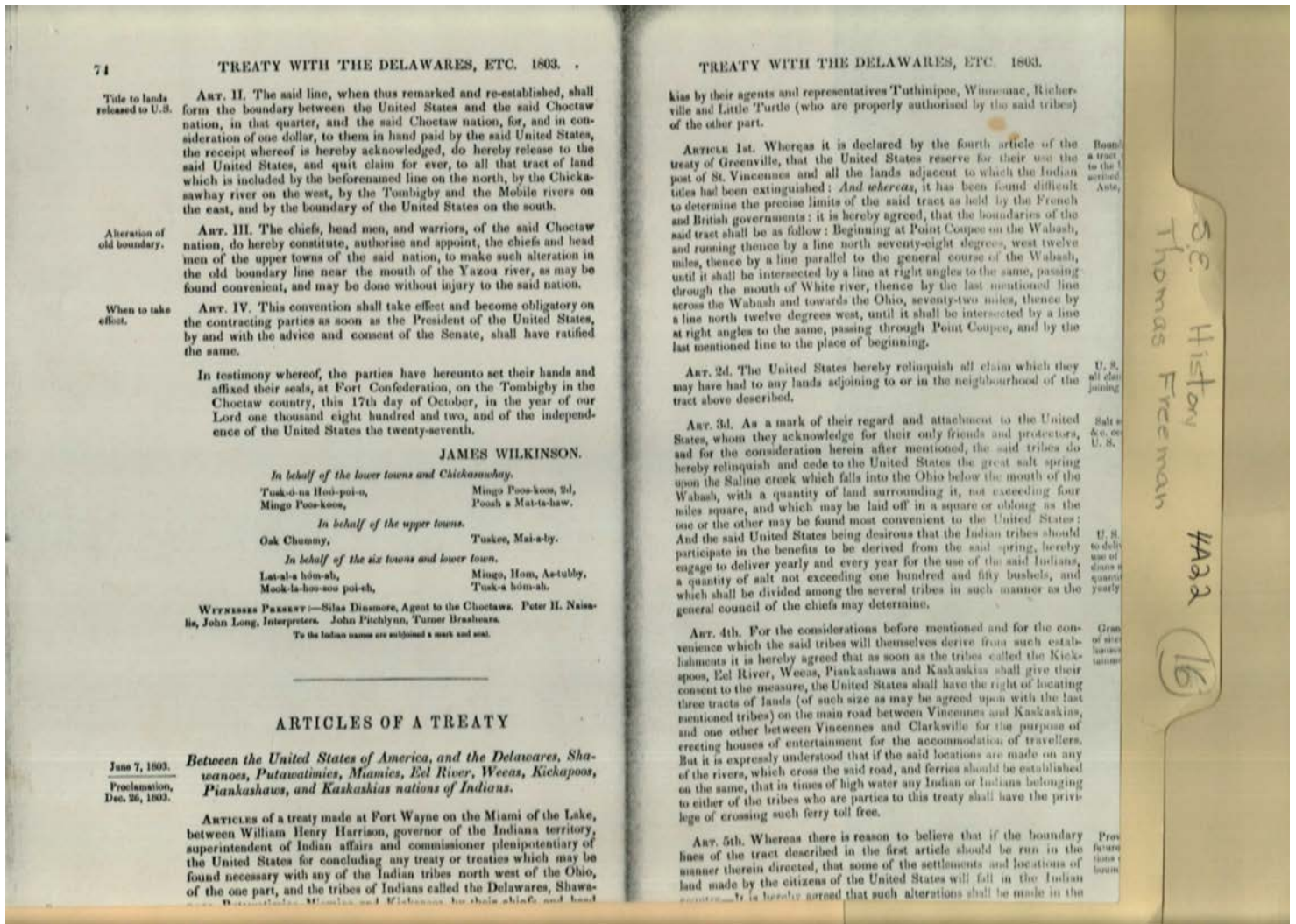
- | | |
|----------------------|---------|
| Chickasaw Old Fields | Detroit |
|----------------------|---------|

Types:

- treaty

Dates:

- | | |
|--------------|--------------|
| Nov 17, 1807 | Sep 11, 1807 |
|--------------|--------------|



Names:

- | | | | |
|-------------------|----------------------|---------------------|---------------------|
| Brashears, Turner | Lat-al-a Hom-ah | Naisalis, Peter H. | Shawanoë Nation |
| Chickasawhay | Little Turtle | Oak Chummy | Tusk-a hom-ah |
| Choctaw Nation | Long, John | Ohio River | Tusk-o-na Hoo-poi-o |
| Delaware Nation | Miamie Nation | Piankashaw Nation | Tuskee, Mai-a-by |
| Dinsmore, Silas | Mingo Poos-koos | Pitchlynn, John | Tuthinipee |
| Eel River Nation | Mingo Poos-koos, 2d | Point Coupee | Wabash River |
| Harrison, William | Mingo, Hom, As- | Poosh a Mat-tat-haw | Weea Nation |
| Henry | tubby | Proclamation | White River |
| Kaskaskia Nation | Mook-la-hoo-soo poi- | Putawatimie Nation | Wilkinson, James |
| Kickapoo Nation | eh | Richerville | Winnemac |

Places:

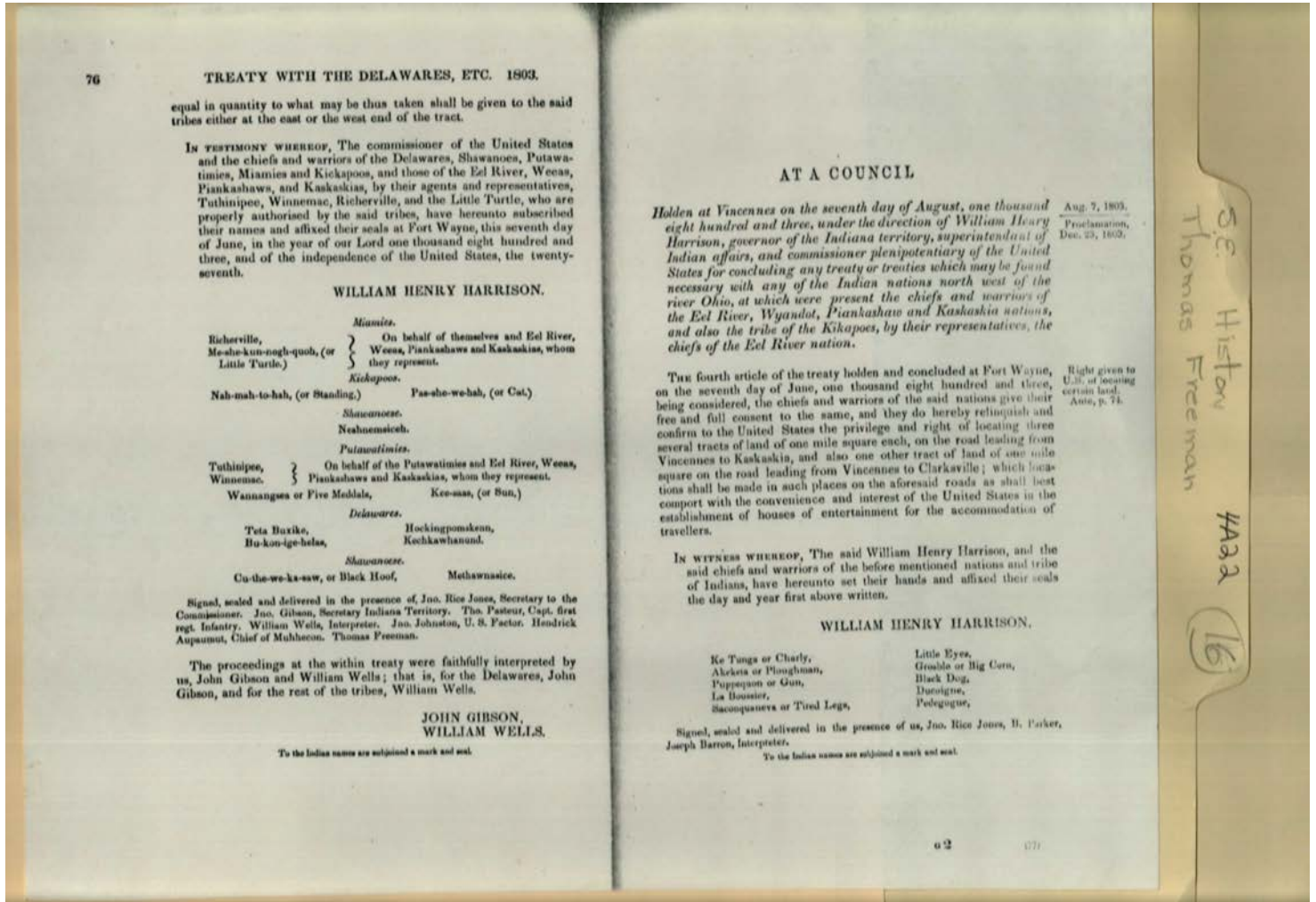
- | | |
|--------------------|----------------|
| Fort Confederation | Fort Wayne, IN |
|--------------------|----------------|

Types:

- treaty

Dates:

- | | |
|--------------|--------------|
| Dec 26, 1803 | Oct 17, 1802 |
|--------------|--------------|



Names:

- | | | | |
|--------------------|----------------------|--------------------|--------------------|
| Aupaumut, Hendrick | Gun, | Me-she-kun-nogh- | Richerville Nation |
| Barron, Joseph | Harrison, William | quoh | Richerville, |
| Big Corn | Henry | Methawnasice | Shawanoë Nation |
| Black Dog | Hockingpomskenn | Miamie Nation | Teta Buxike |
| Bu-kon-ige-helas | Johnston, John | Nah-mah-to-hah | Tired Legs |
| Charly | Jones, John Rice | Neshnemsiceh | Tuthinipee |
| Council meeting | Kaskaskia Nation | Parker, B. | Tuthinipee Nation |
| Cu-the-we-ka-saw | Kechkawhanund | Pas-she-we-hah | Wannangsea |
| Delaware Nation | Kee-saas | Pasteur, Thomas, | Weea Nation |
| Ducoigne, | Kickapoo Nation | Captain | Wells, William, |
| Eel River Nation | La Bossier, | Pedegogue | interpreter |
| Five Meddals | Little Eyes | Piankashaw Nation | Winnemac |
| Freeman, Thomas | Little Turtle Nation | Ploughman, | Winnemac Nation |
| Gibson, John | | Putawatimie Nation | |

Places:


- | | |
|----------------|---------------|
| Fort Wayne, IN | Vincennes, IN |
|----------------|---------------|

Types:

- treaty

Dates:

- | | |
|--------------|--------------|
| Aug 07, 1803 | Jun 07, 1803 |
|--------------|--------------|



Names:

Boundary, Creeks &
Georgia

Freeman, Thomas
Milledge, Governor

Treaty of Fort
Wilkinson

Places:


War Department

Types:

correspondence

Dates:

Oct 06, 1803



Names:

Freeman, Thomas

Hawkins, Benjamin,
Colonel

Places:


War Department

Types:

correspondence

Dates:

Oct 06, 1803



Names:

Cherokee & North
Carolina

Dinsmore, Silas
Freeman, Thomas

Meigs,
Wilkinson,

Places:


War Department

Types:

correspondence

Dates:

Jun 03, 1802

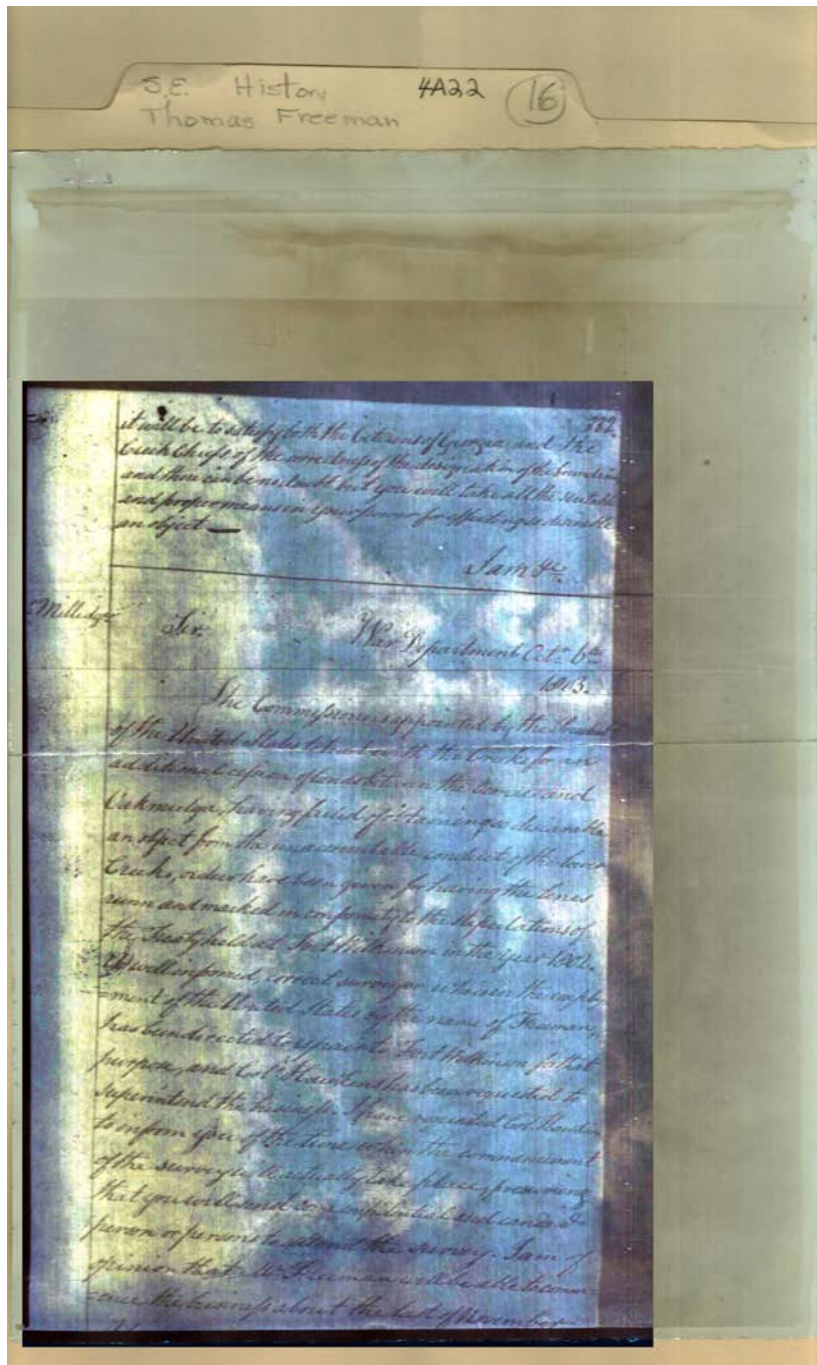


Names:

Freeman,

Types:

correspondence



Names:

Freeman,
Hawkins, Colonel

Lower Creek's
conduct

Milledge,

Places:

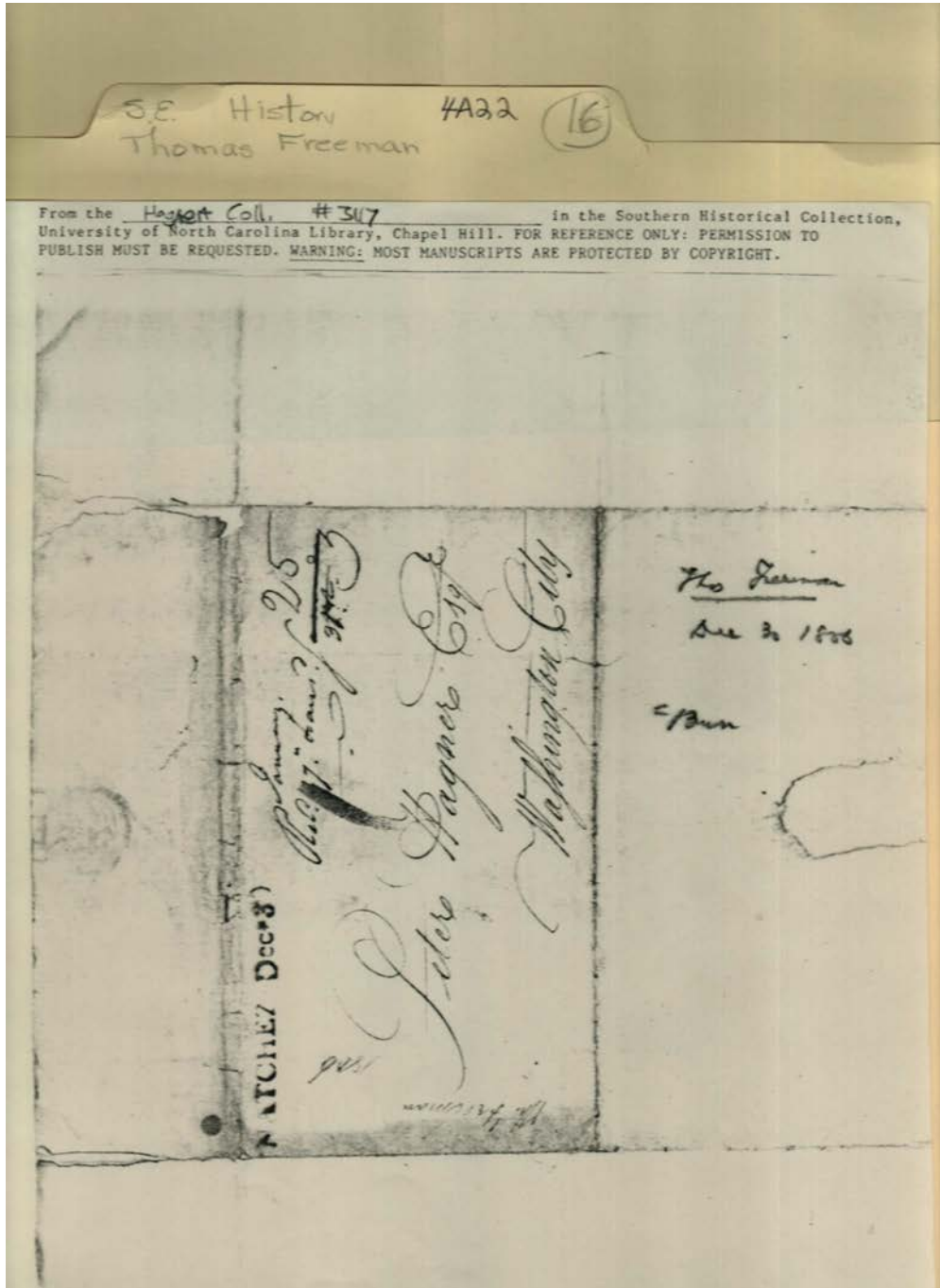
War Department

Types:

correspondence

Dates:

Oct 06, 1803



COPYRIGHT

Names:

Freeman, Thomas

Hagner, Peter

Places:

Natchez

Types:

memo

Dates:

Dec 30, 1806

SE. Histon 4A22 (16)
Thomas Freeman

From the Hagan Coll. #347 in the Southern Historical Collection,
University of North Carolina Library, Chapel Hill. FOR REFERENCE ONLY: PERMISSION TO
PUBLISH MUST BE REQUESTED. WARNING: MOST MANUSCRIPTS ARE PROTECTED BY COPYRIGHT.

Natchez, Dec. 30th 1865

My friend Hagner

This I have very little hope of this
reaching you safe by mail yet I will risk a few lines
chance may show them to you -

My patience is quite exhausted in
waiting and looking out every mail to hear from
your department - No doubt business of more importance
than the Red River, or myself, occupy the attention
of our great men in Washington - but certainly they
could spare one moment to tell me my fate -

Let me beg the favor of you to send me alive
it will be some gratification to hear from your department
in any direction - But particularly from you as a
friend - Tell me all the news - particularly respecting my
self in your office? (I mean the War office) what have you
rec'd from me and what is the impression respecting my
expedition -

The whole of Burr's schemes, plans
and movements are doubtless better known in Washington
than here - Some of his provision boats have already
arrived here, others are following & it is said that he will
follow in a few days - him self with an armed force of
nearly 8000, armed men embarked in boats - It would
not be correct here to glance at the preparations and
determination of his opponents - They will do their duty
There are many of his friends here -

I am Dear Your friend
T. Freeman

COPYRIGHT

Names:

Burr,

Freeman, Thomas

Hagner,

Red River Business

Places:

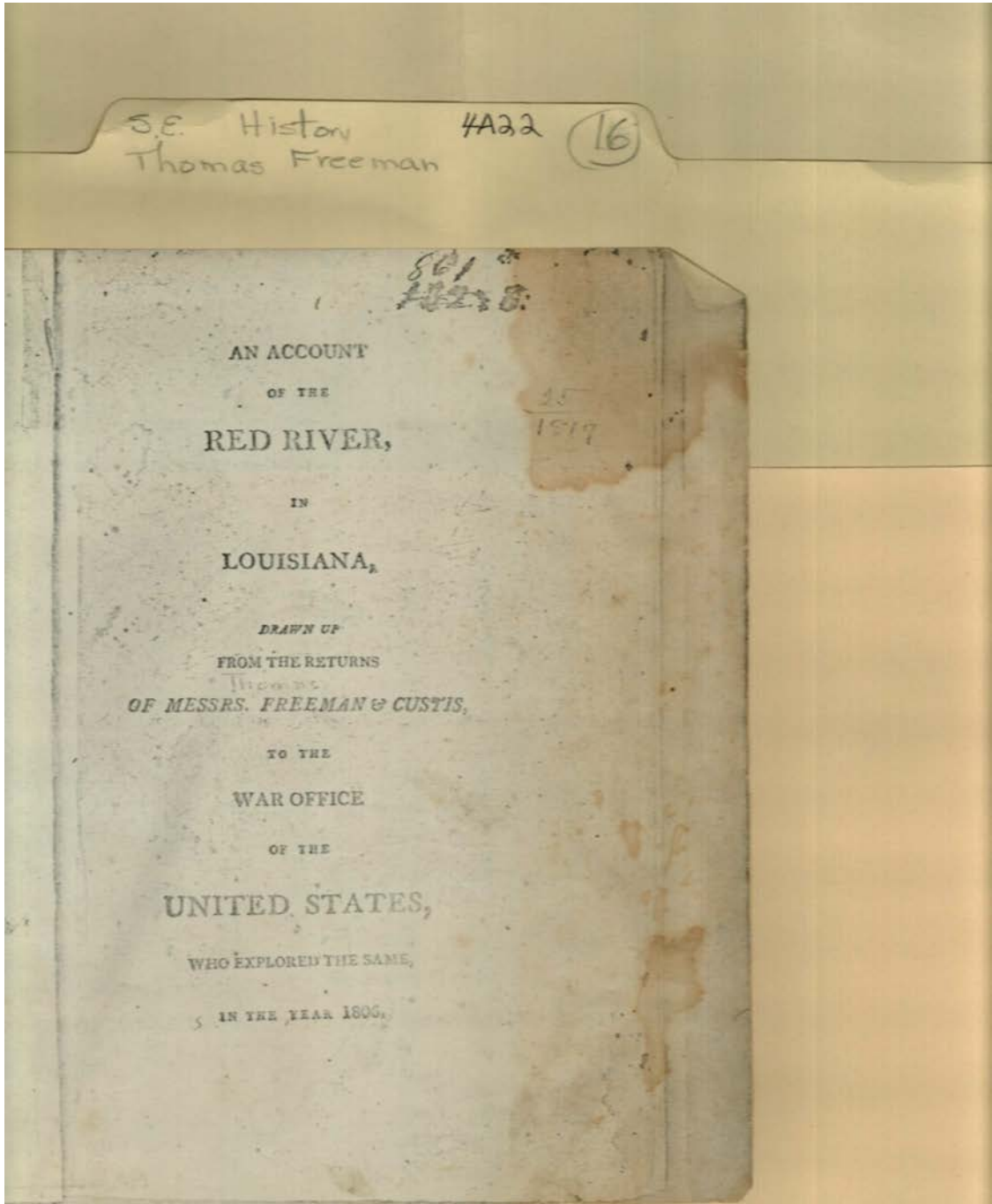
Natchez

Types:

correspondence

Dates:

Dec 30, 1865



Names:

Custis,

Freeman,

Report to War Office

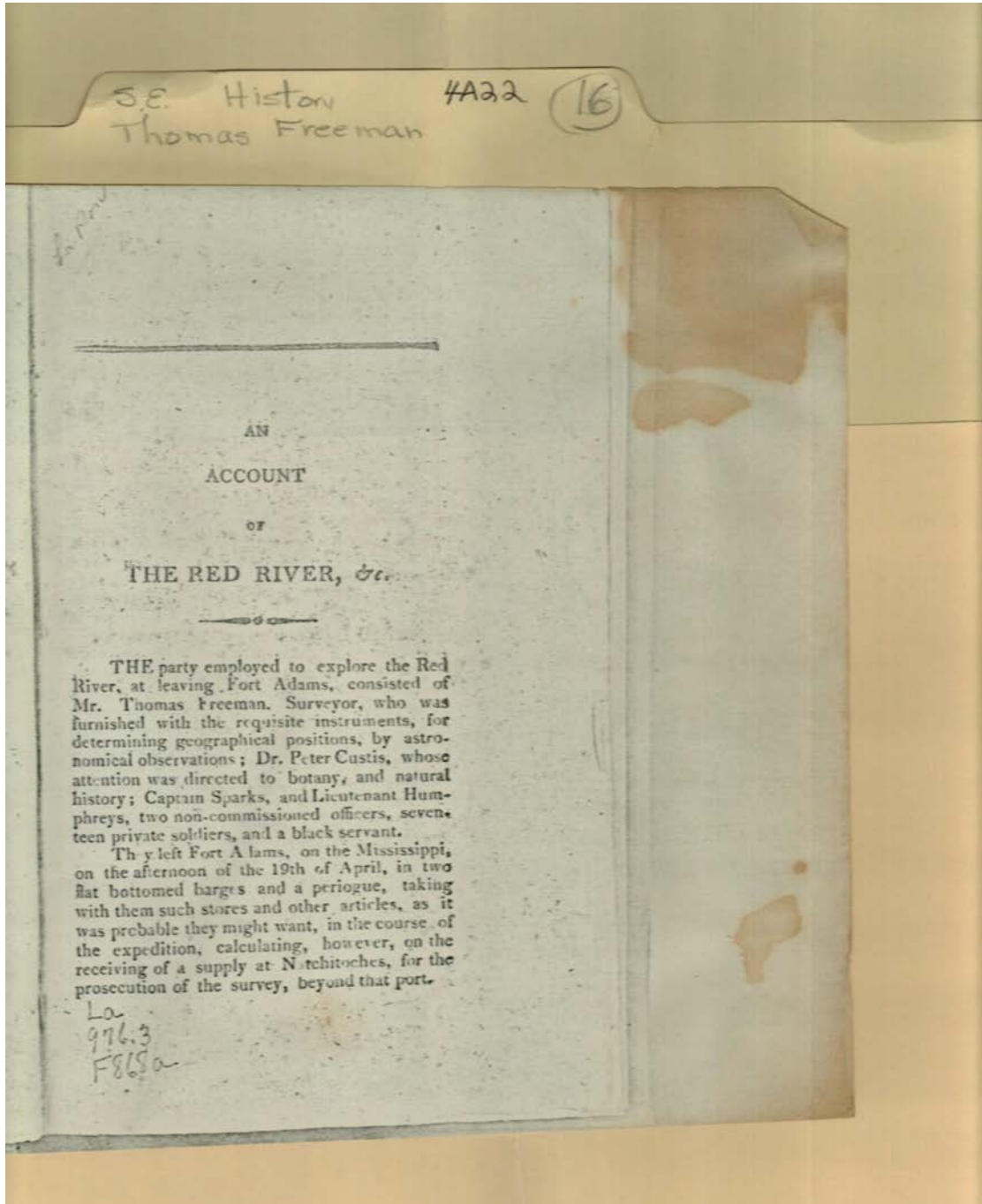
Account of Red River

Types:

report

Dates:

1805



Names:

Custis, Peter, Dr.
Fort Adams

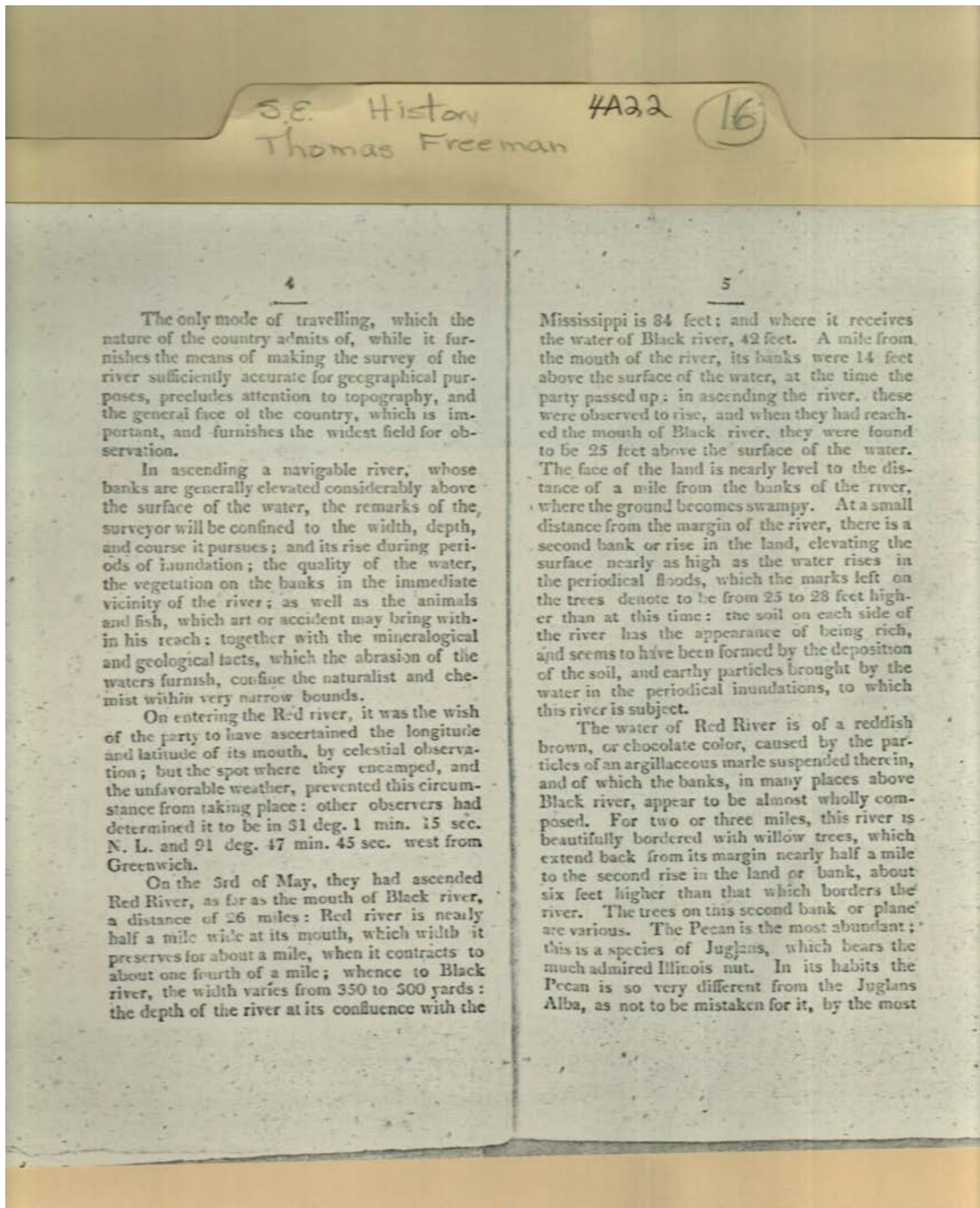
Freeman, Thomas

Humphreys,
Lieutenant

Sparks, Captain

Types:

report



Names:

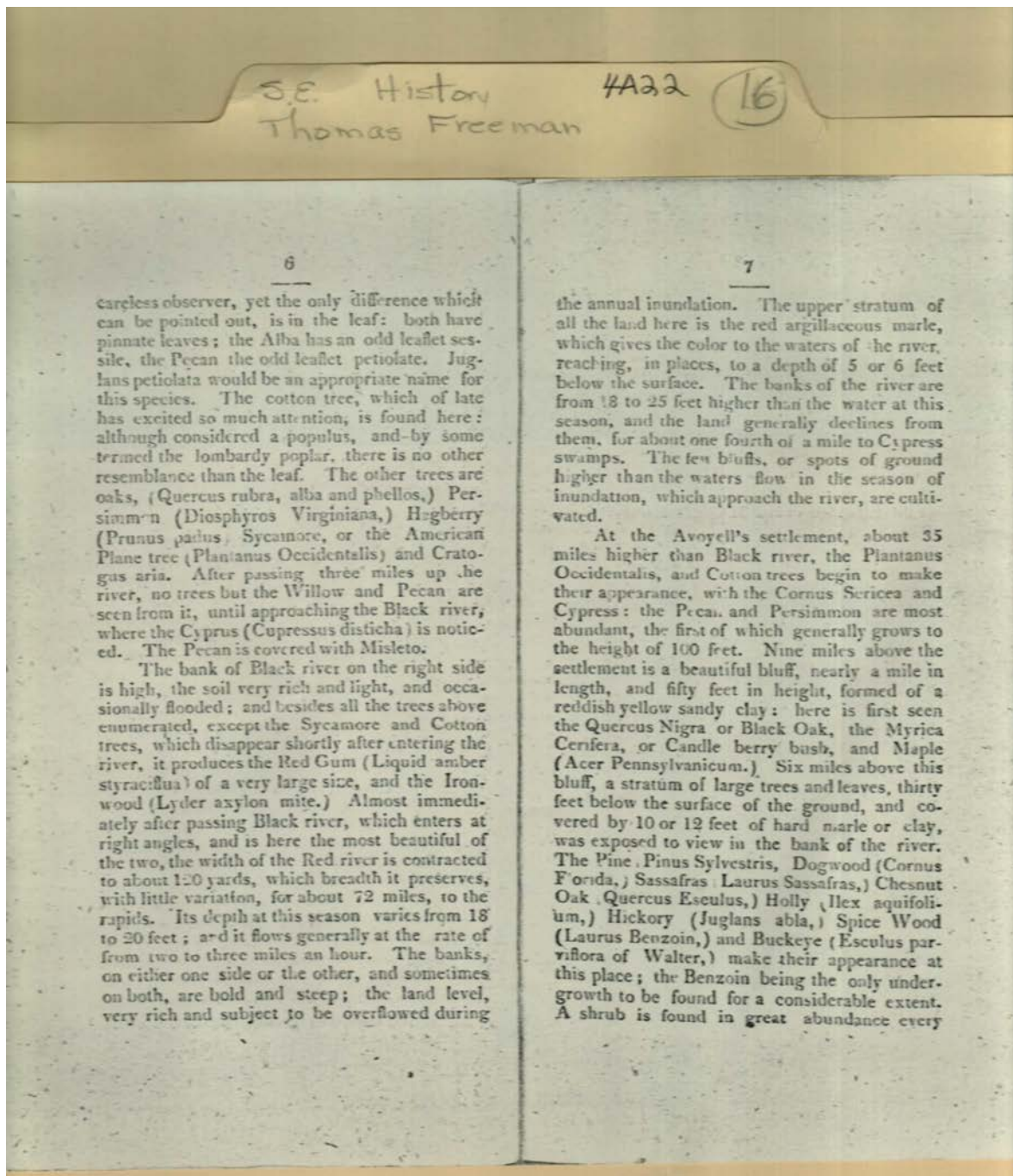
Black River

Pecan tree

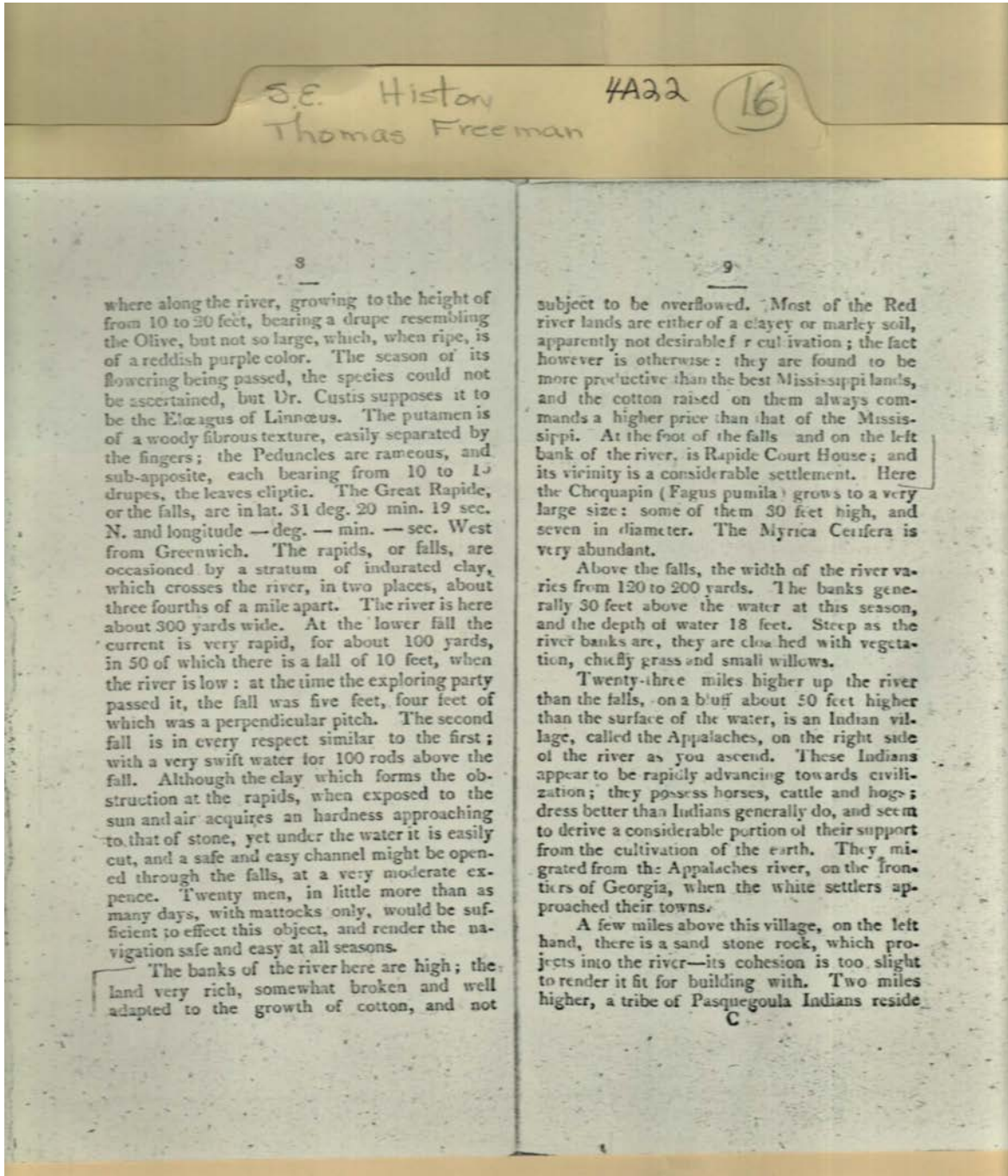
Red River trip

Types:

report



Names:
Avoyell,
Types:
report



Names:

Appalaches Indians

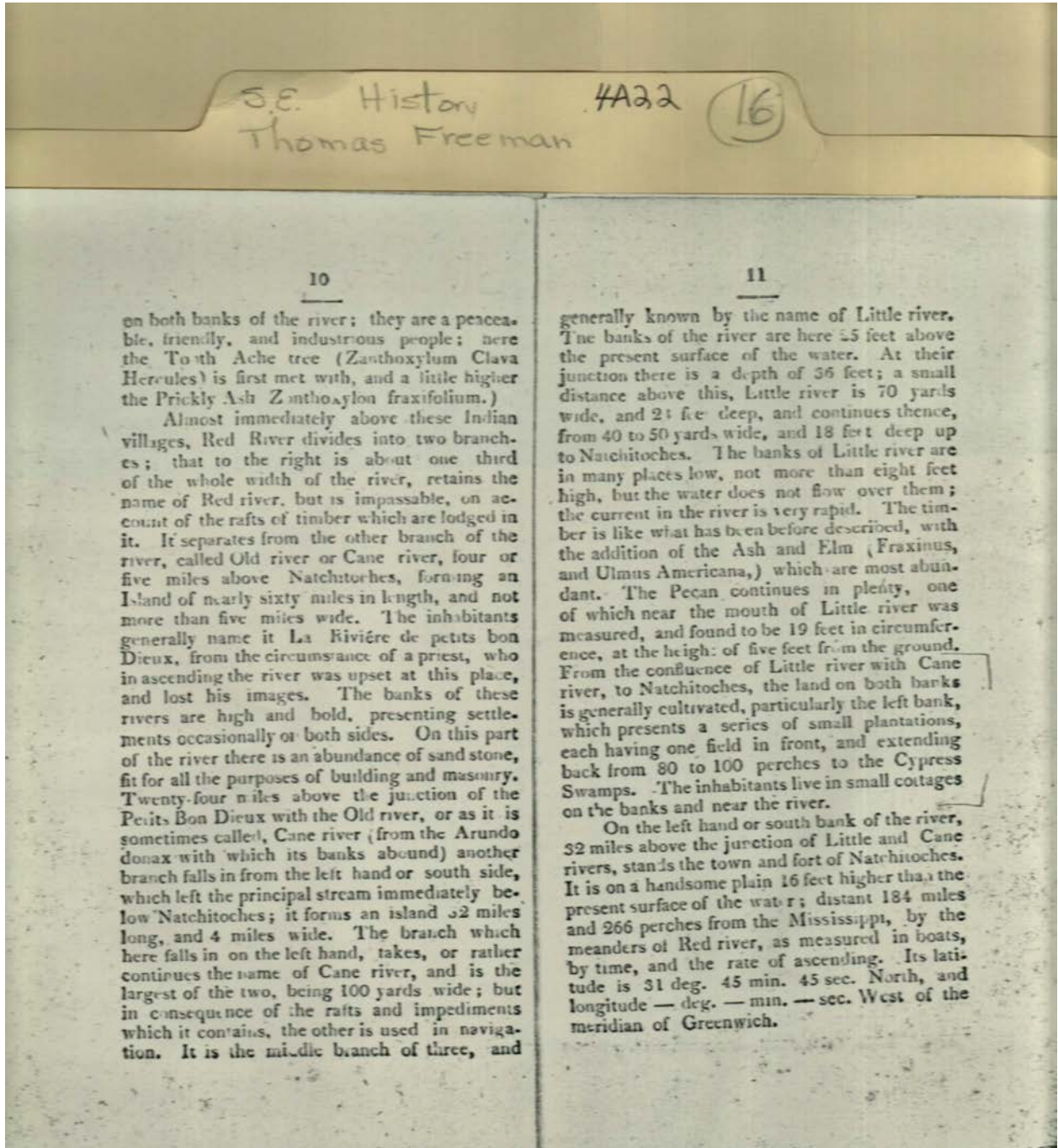
Custis, Dr.

Pasquegoula Indians

Rapide Court House

Types:

report



Names:

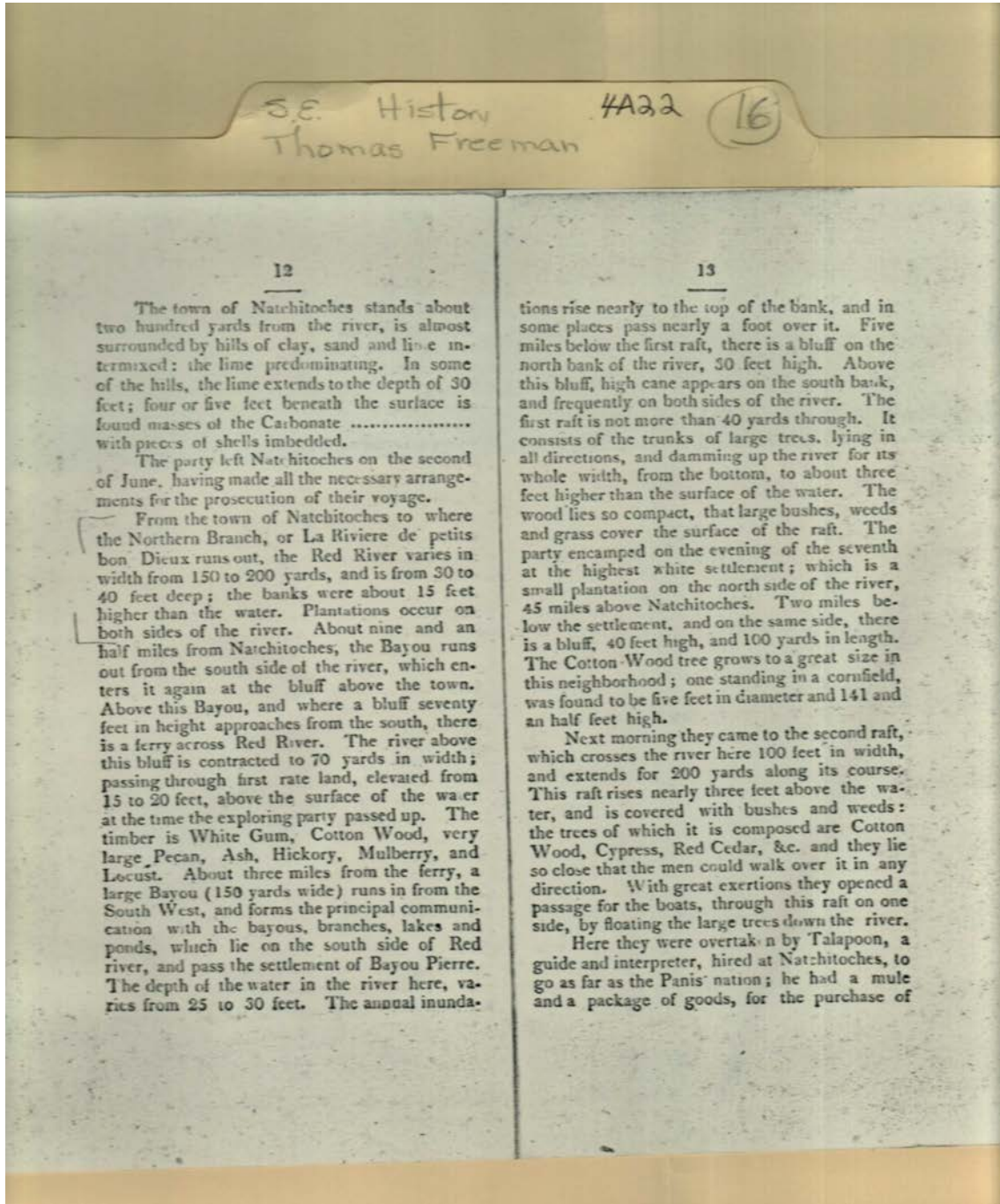
Cane or Old River

La Riviere de petits
bon Dieux

Little River
Natchitoches,

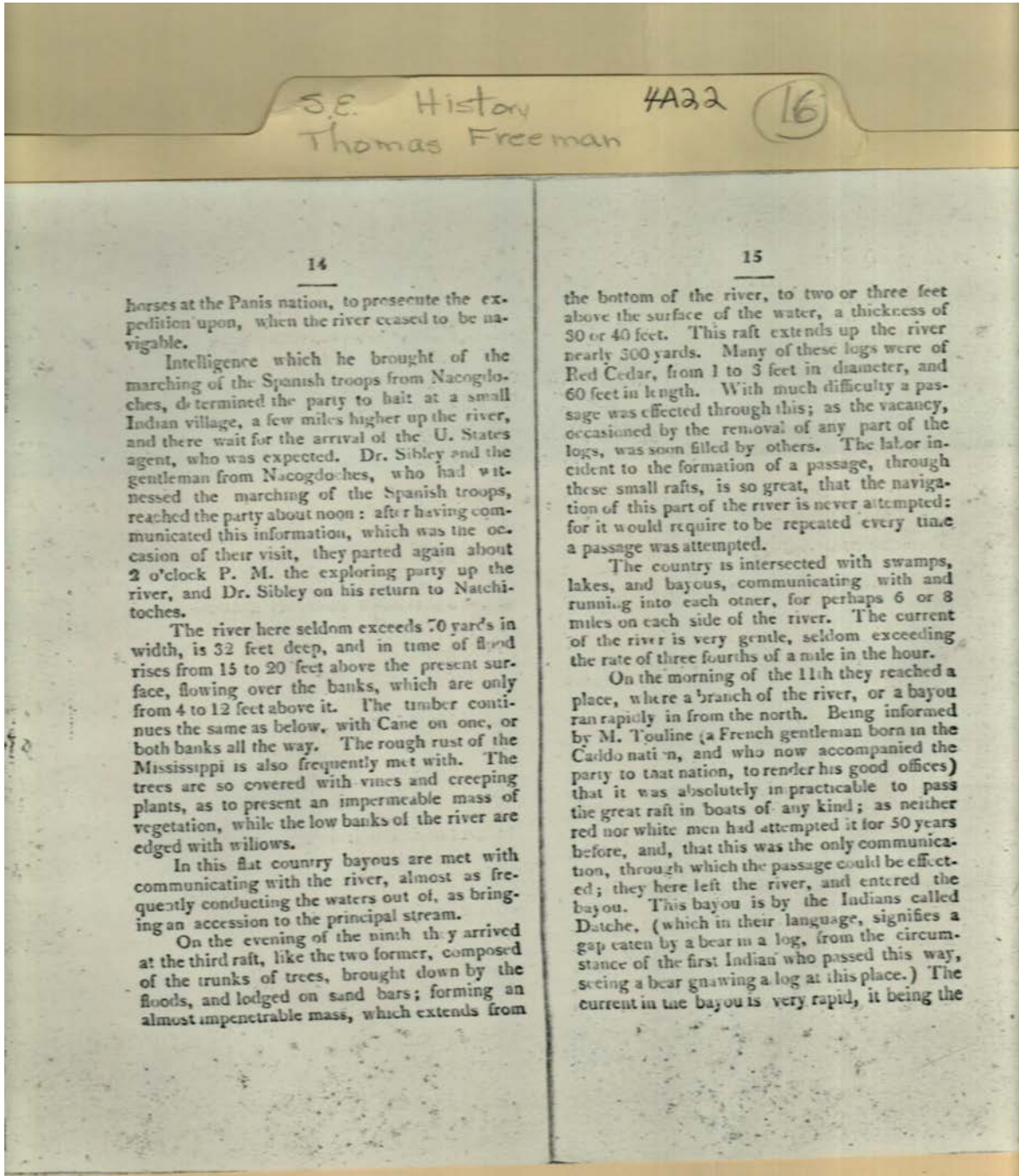
Types:

report



Names:
Panis,
Types:
report

Talapoon, guide



Names:

Caddo Nation

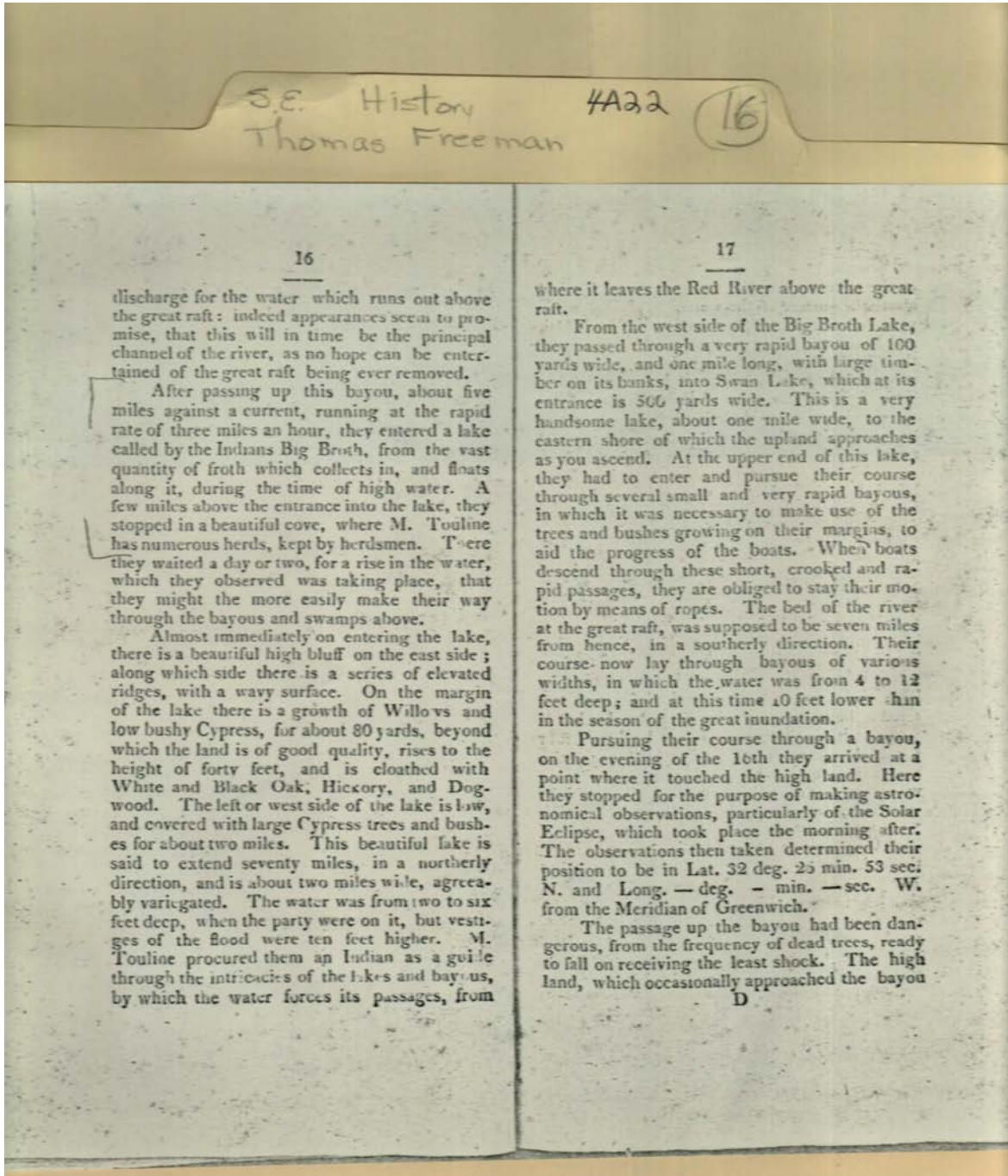
Sibley, Dr.

Spanish Troops

Touline, M.

Types:

report



Names:

Big Broth Lake

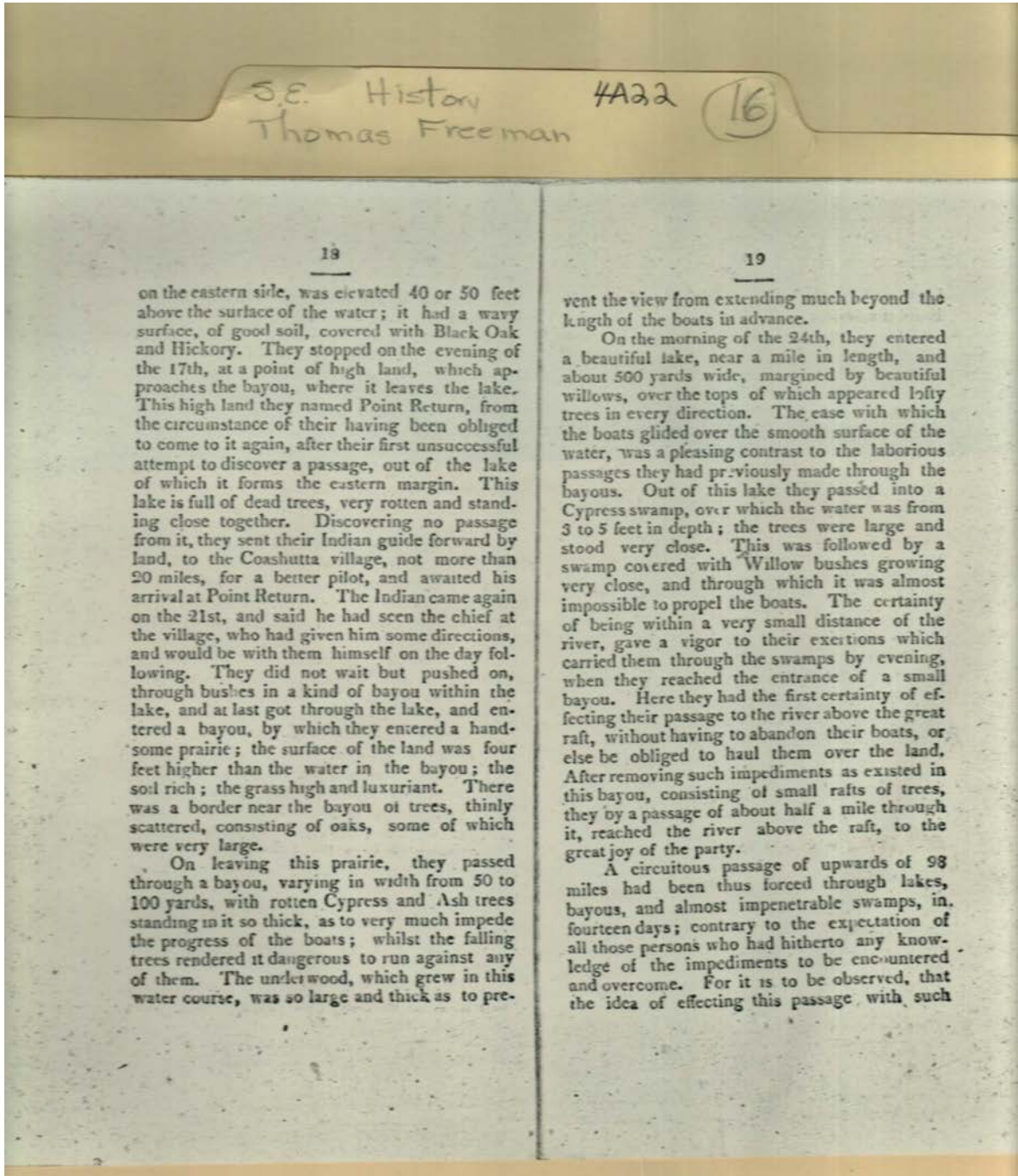
Solar Eclipse

Swan Lake

Touline, M.

Types:

report



Names:

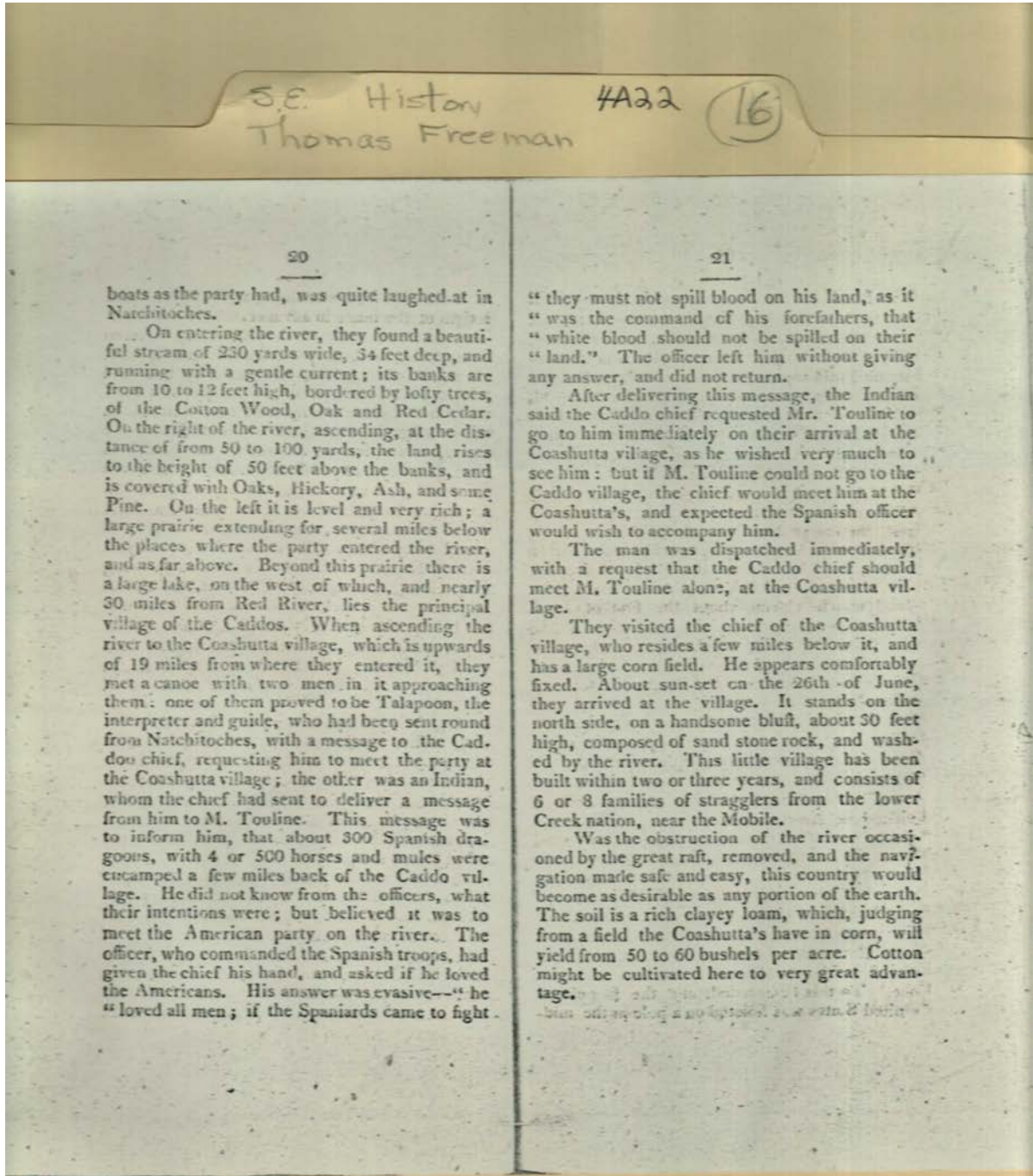
Coashutta Village,

Fourteen days & 98
miles

Point Return

Types:

report



Names:

Caddos

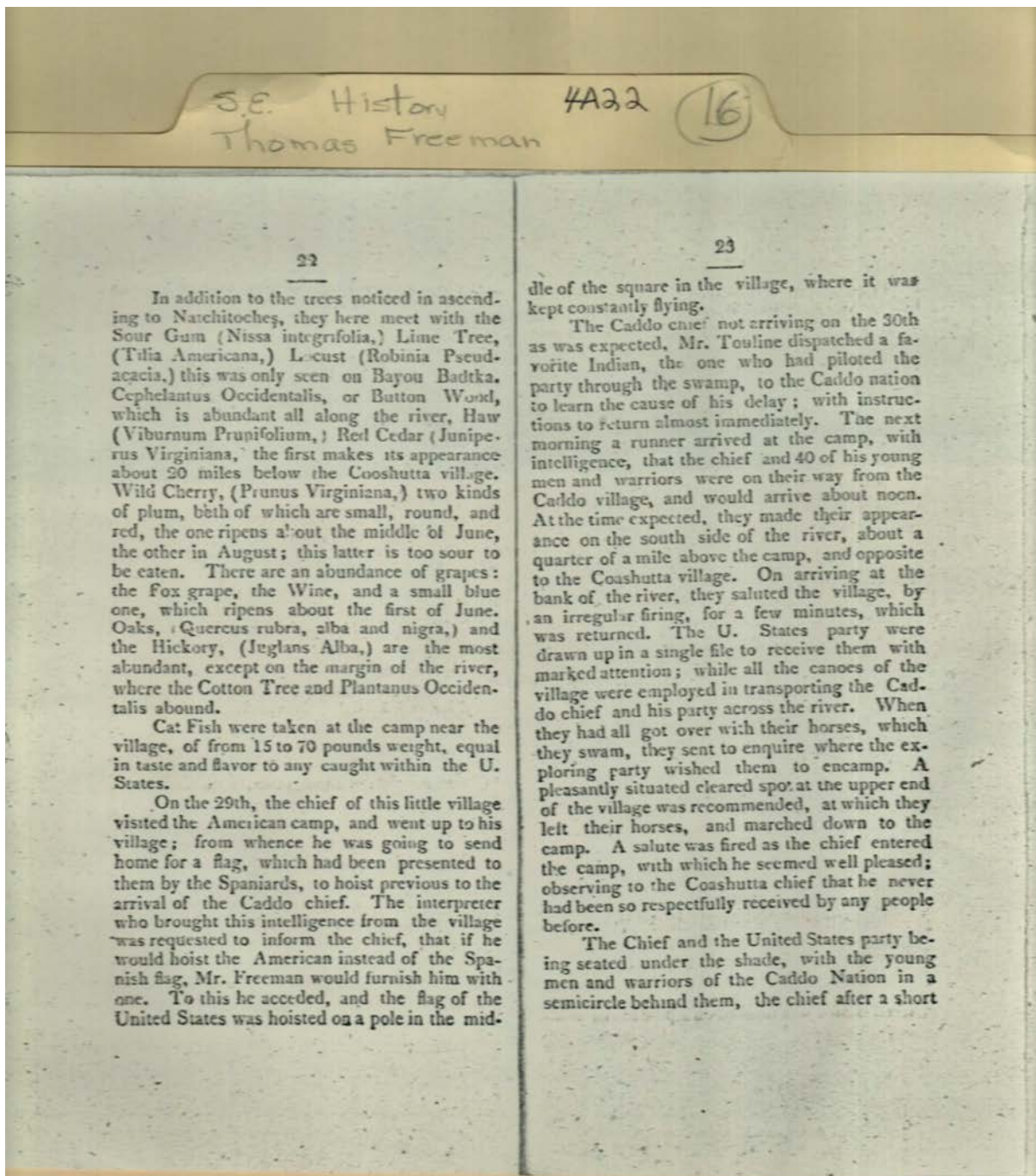
Coashutta Village

Spanish Troops

Talapoon, guide

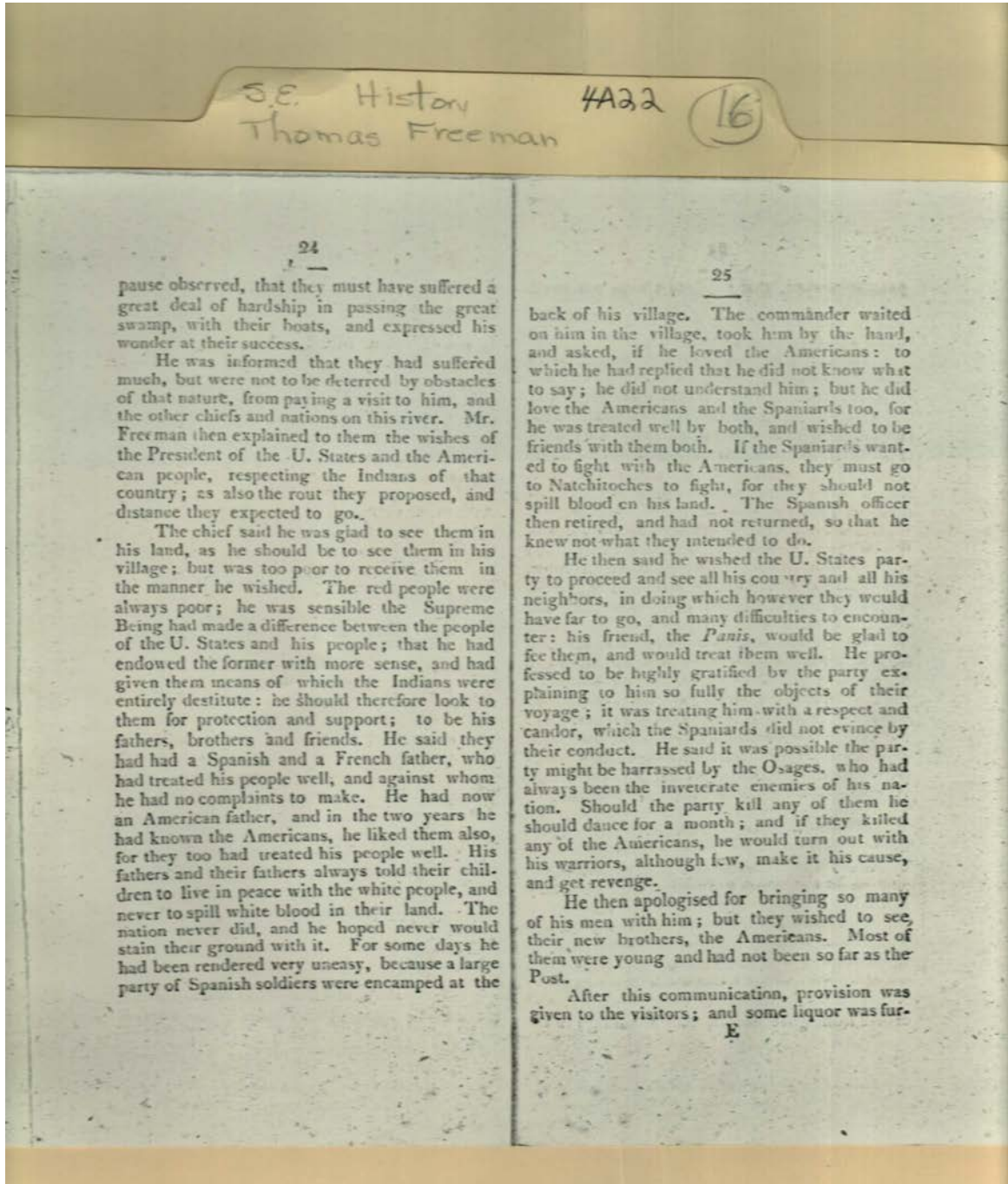
Types:

report



Names:
Touline, Mr.

Types:
report



Names:

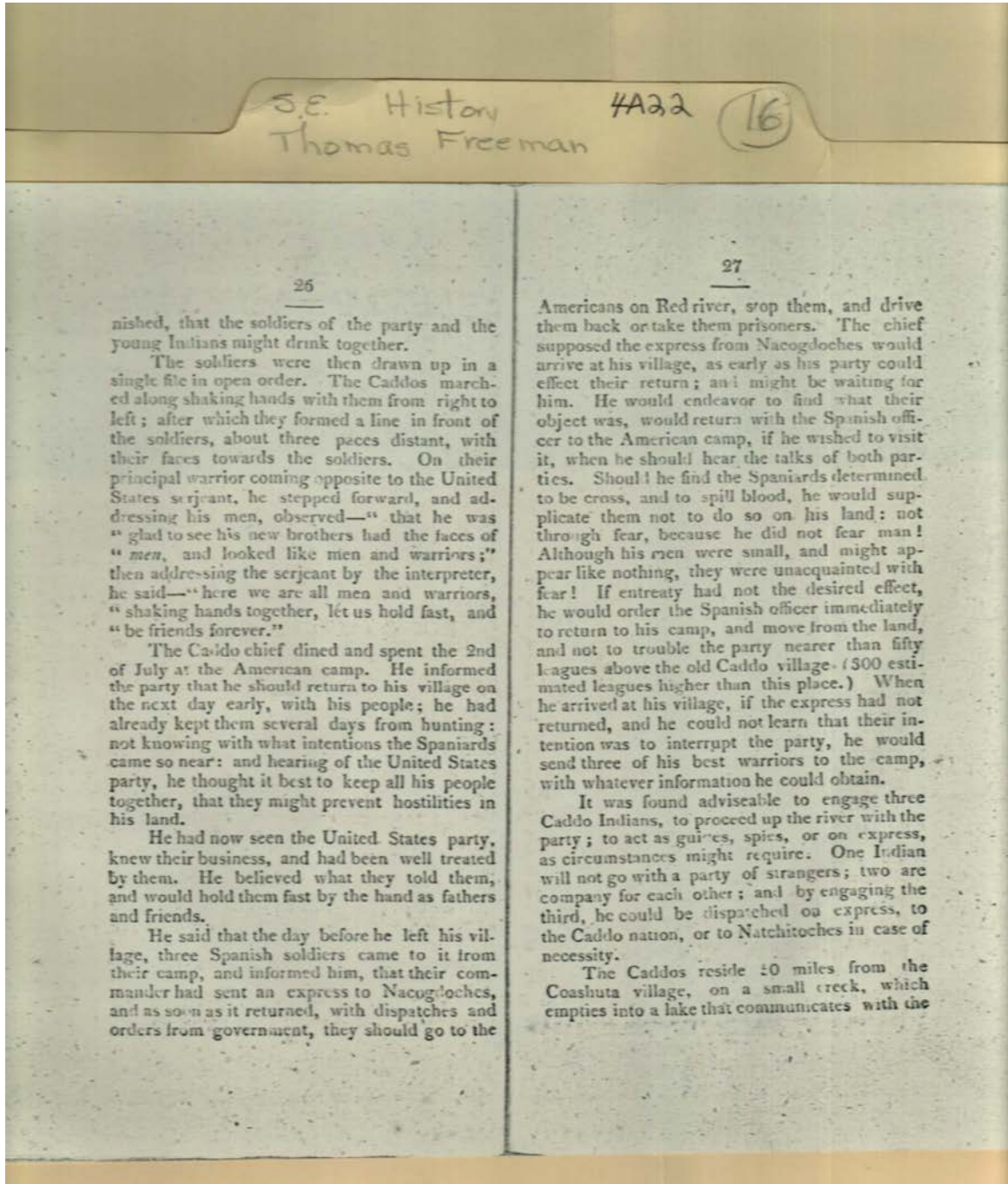
Freeman,

Osages

Panis,

Types:

report



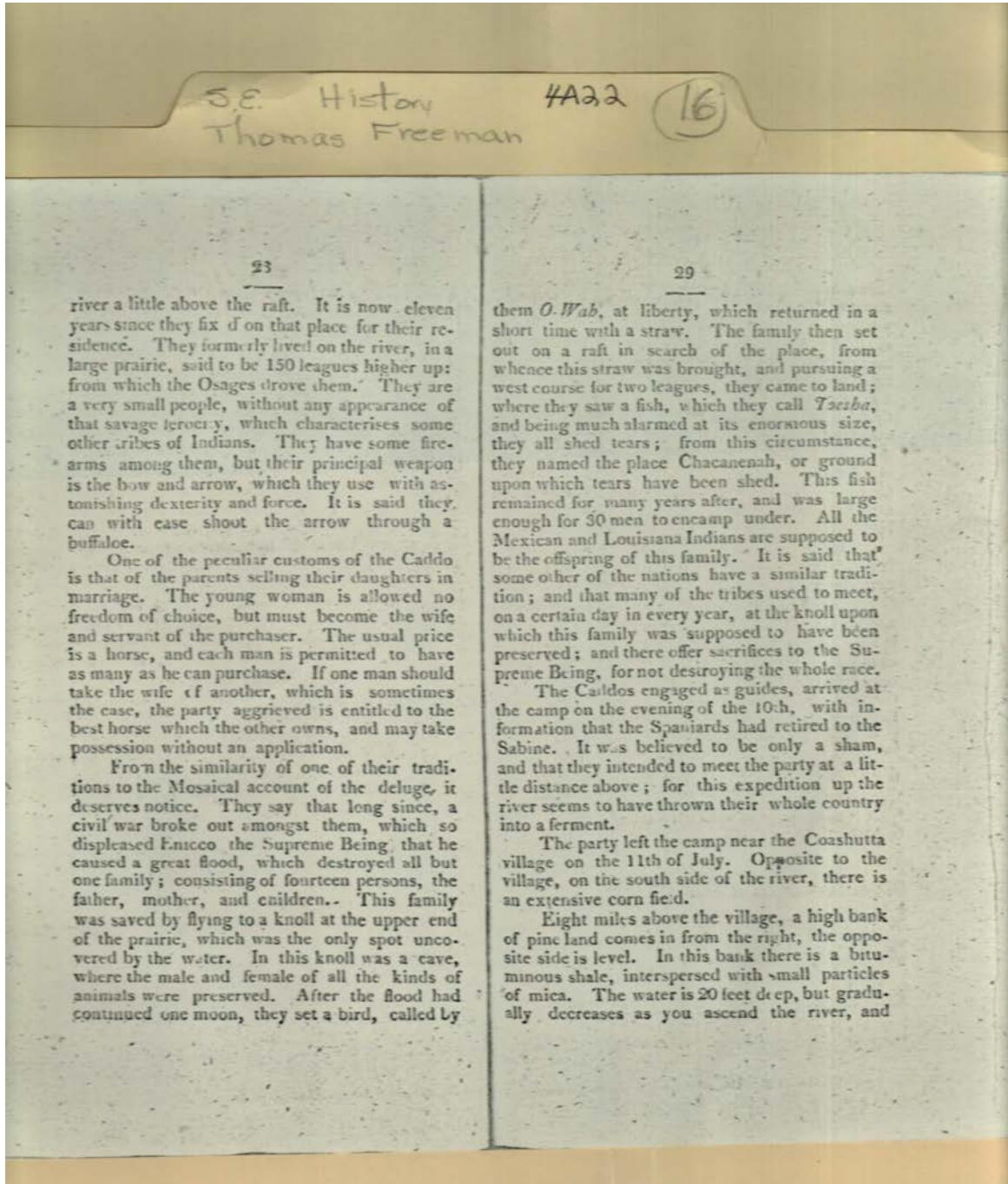
Names:

Caddo chief

Spanish threaten

Types:

report



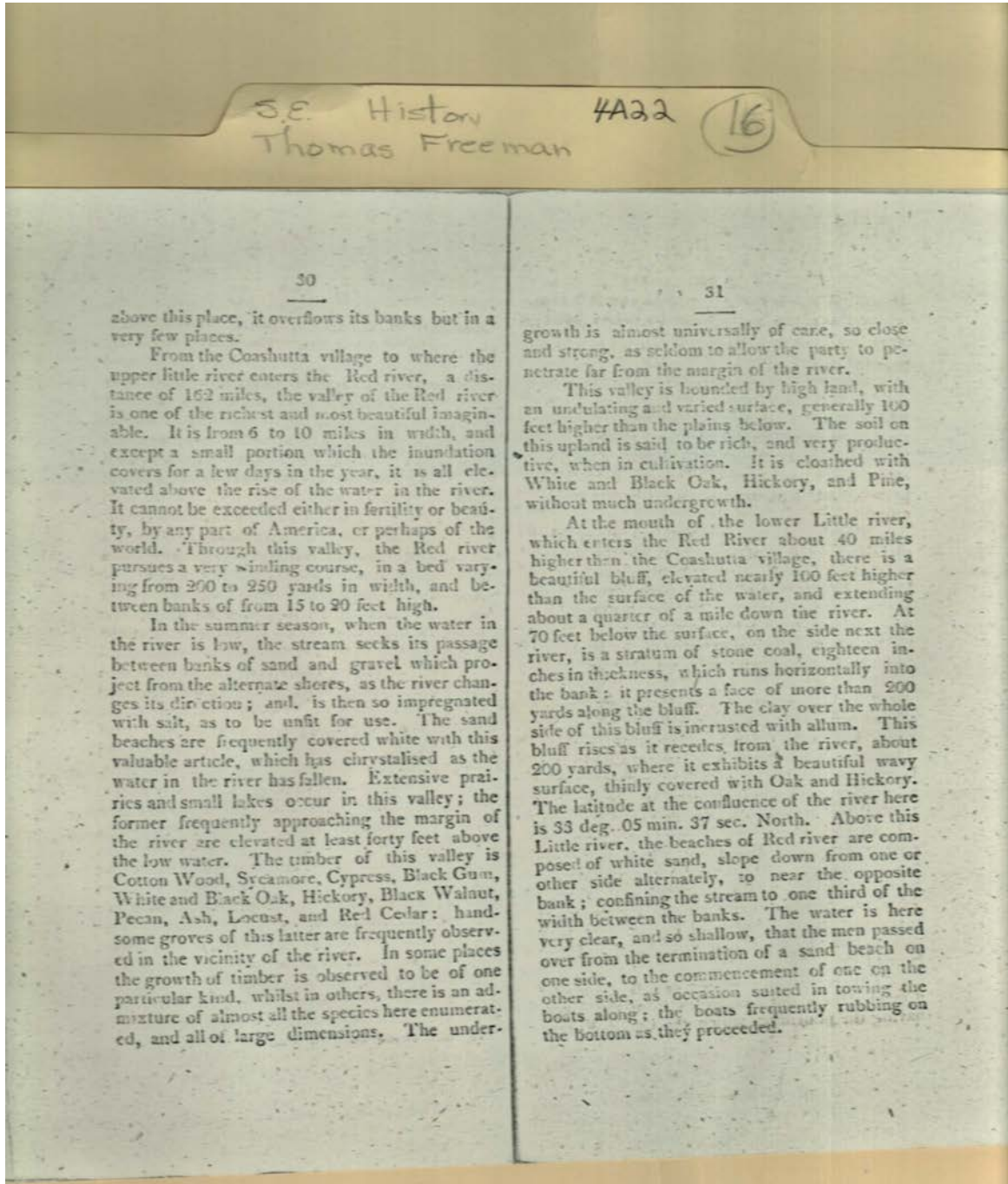
Names:

Enicco, the Supreme
Being

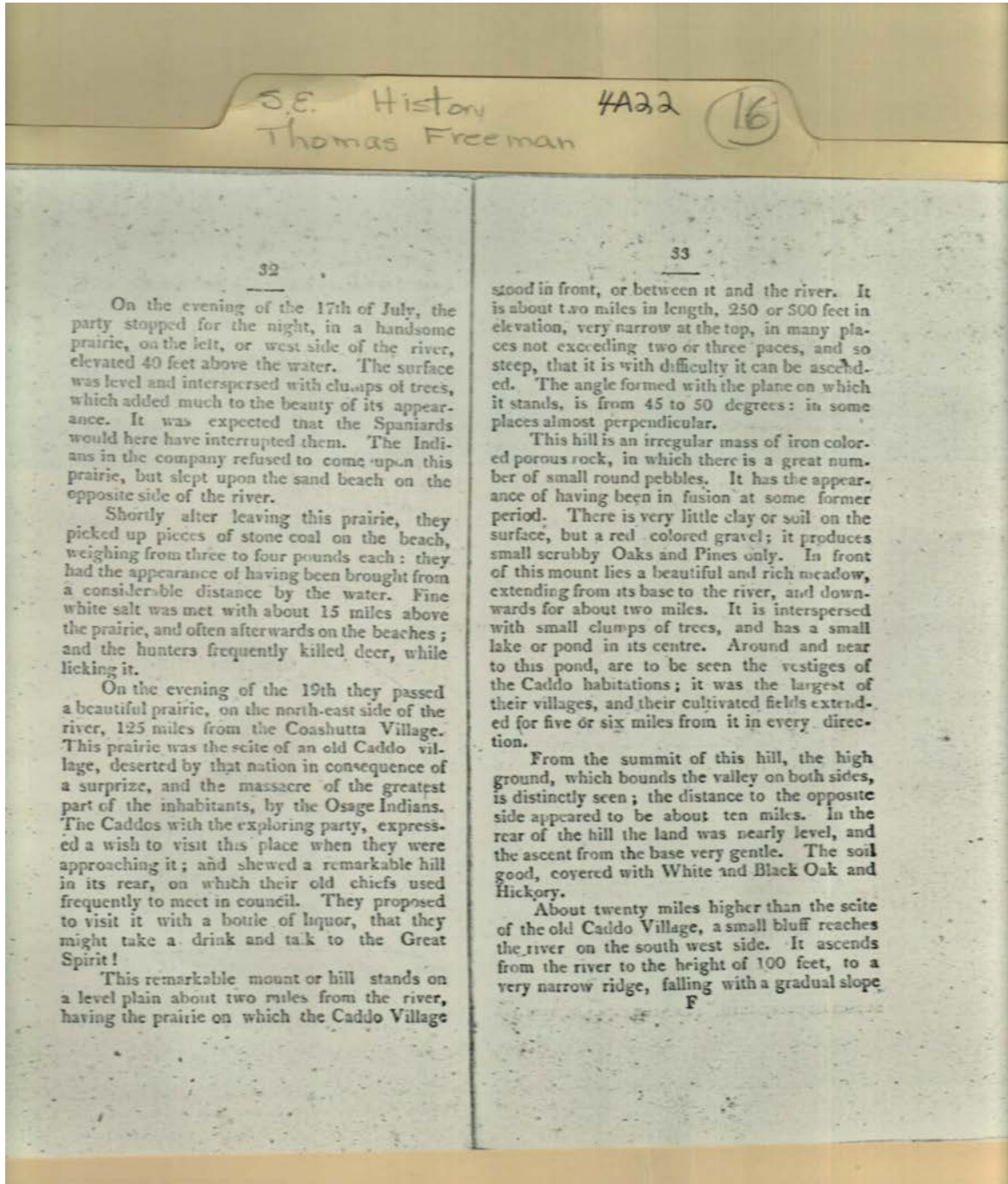
Sabine River

Types:

report



Types:
report



Names:

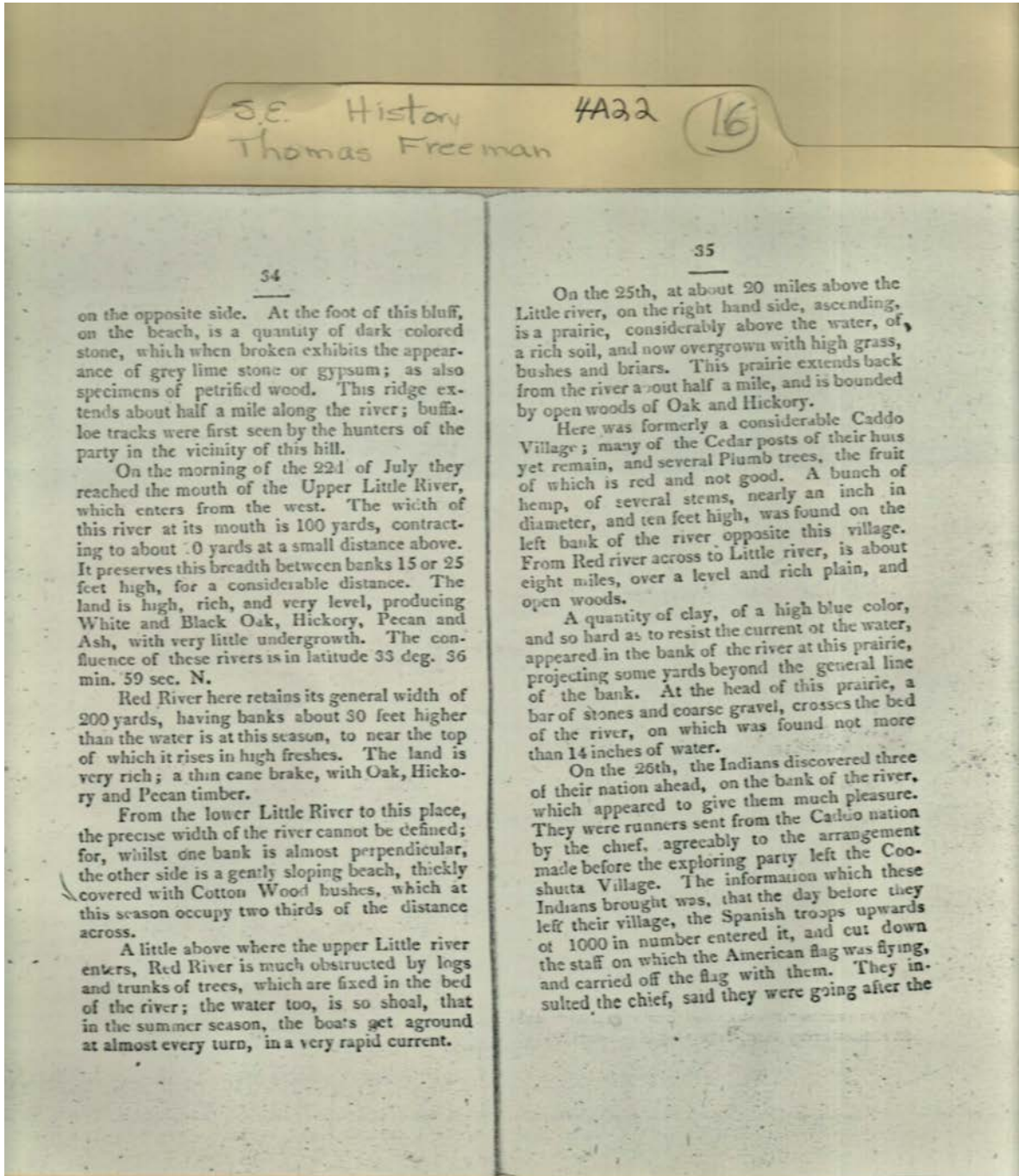
Coal

Osage Indians

Salt

Types:

report



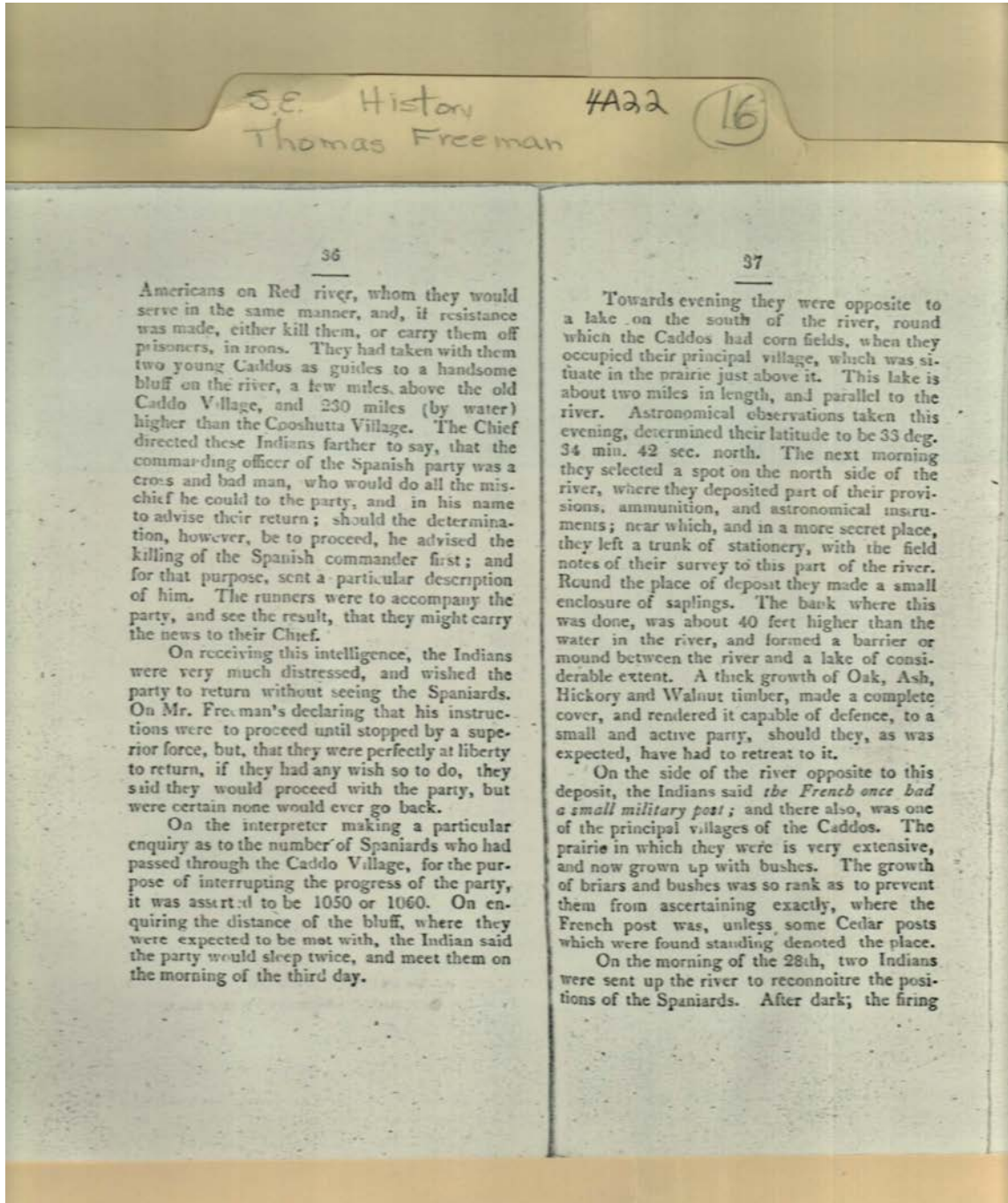
Names:

Petrified Wood

Spanish insult chief

Types:

report



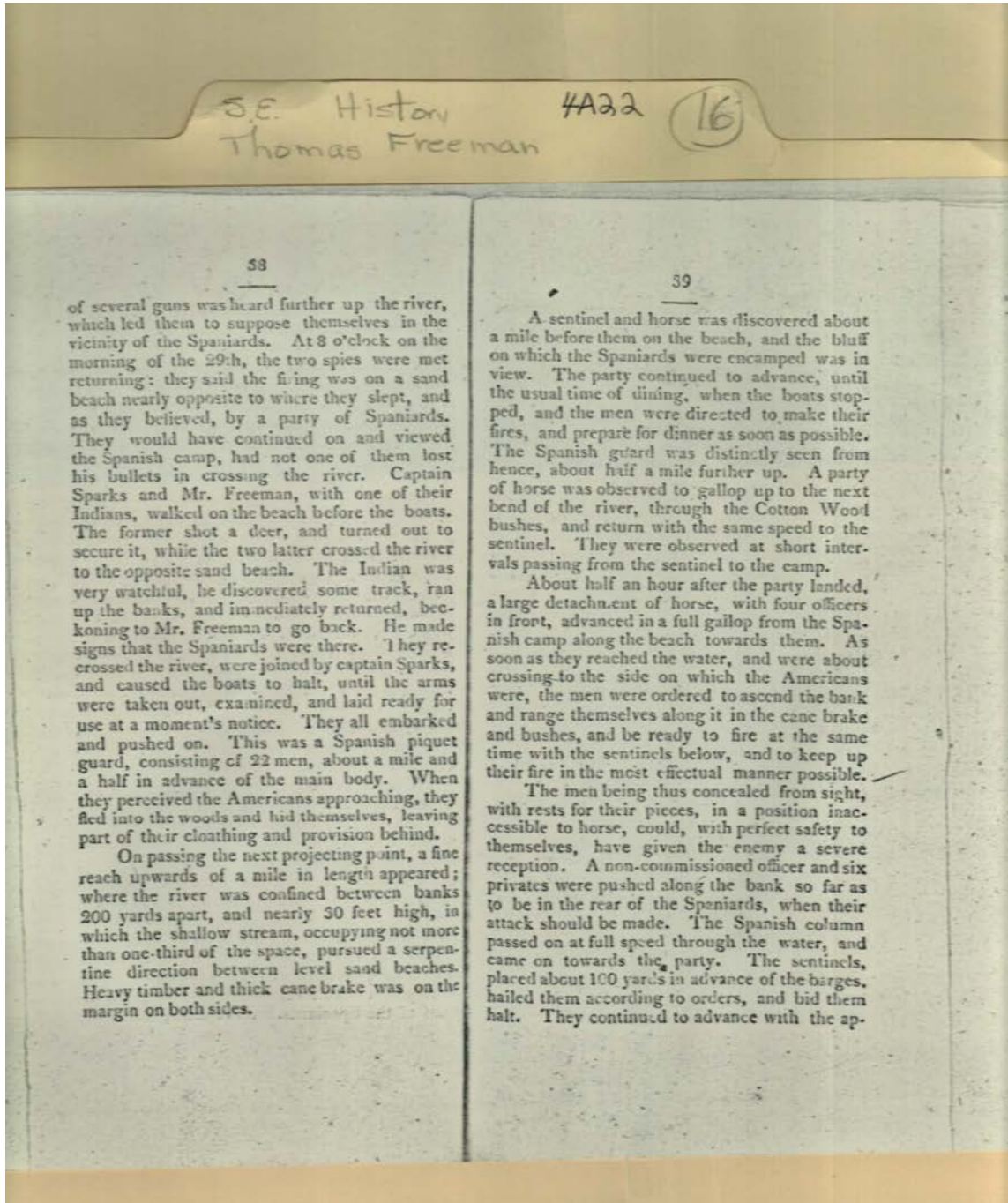
Names:

Freeman,
French military post

Spanish threaten
Americans

Types:

report



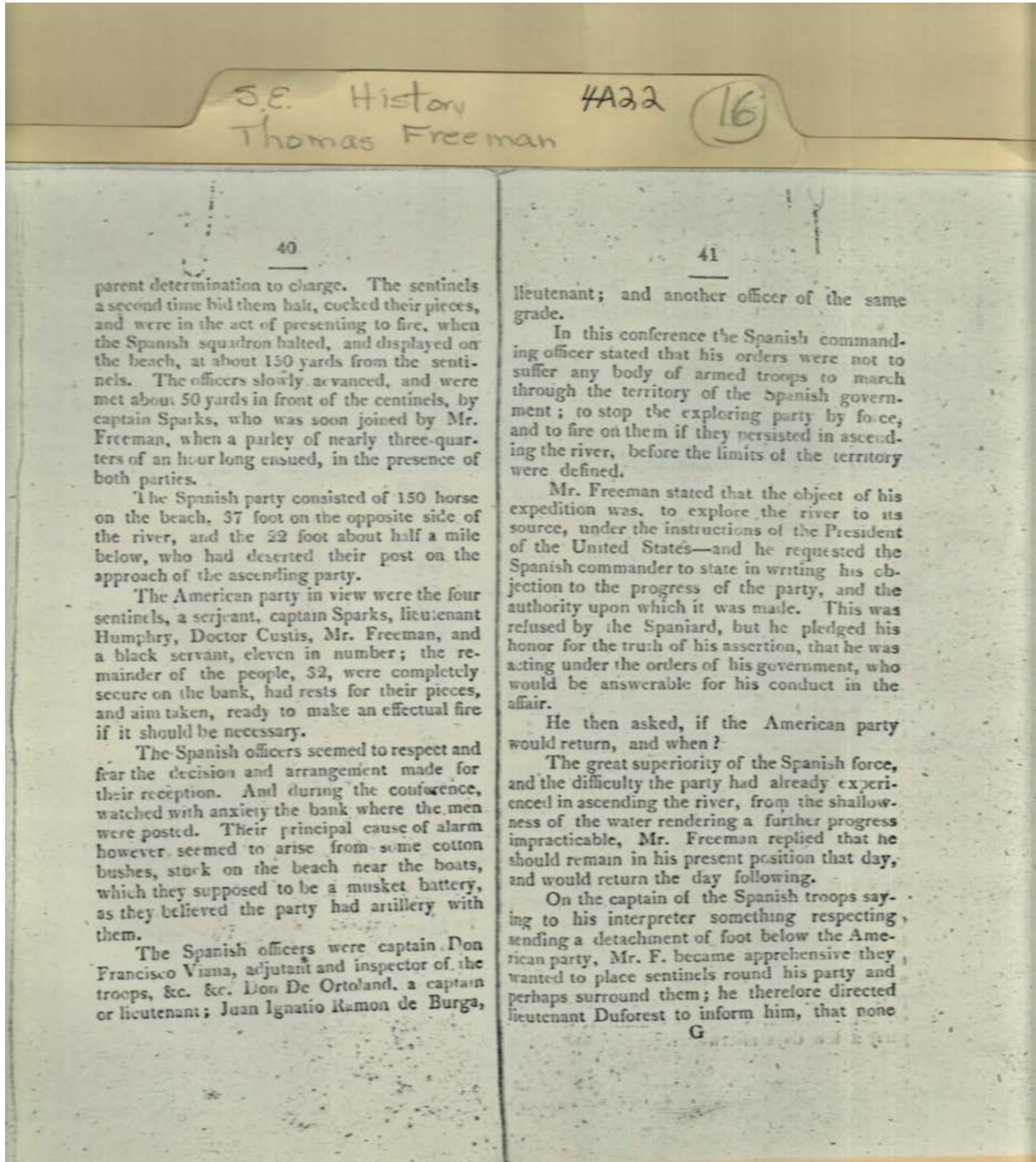
Names:

Freeman,

Sparks, Captain

Types:

report

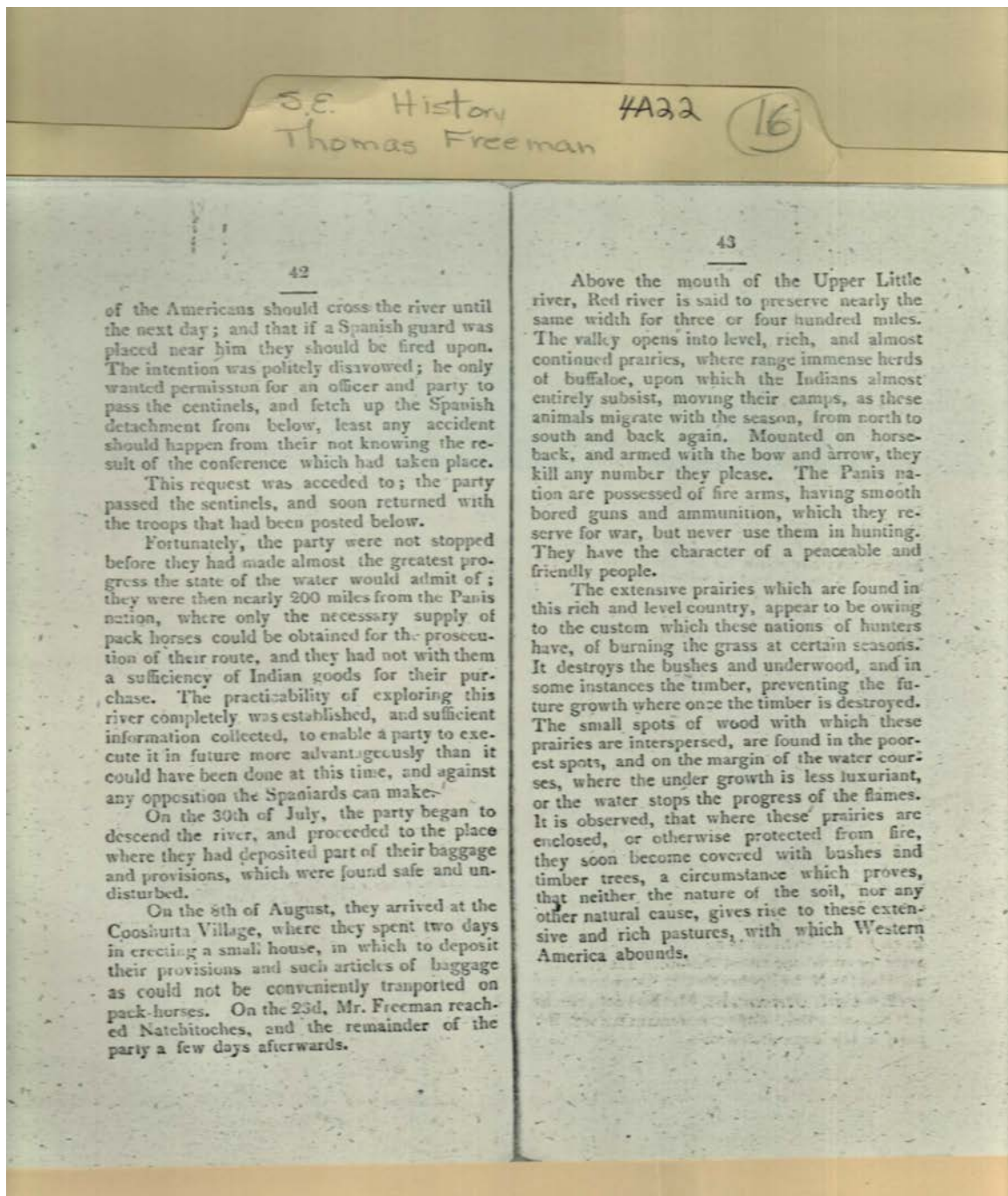


Names:

Custis, Dr.	Freeman,	Sparks, Captain	de Burga, Juan
De Ortoland, Don,	Humphrey,	Viana, Don	Ignatio Ramon
Captain	Lieutenant	Francisco, adjutant	
Duforest, Lieutenant	Shallow water		

Types:

report



Names:

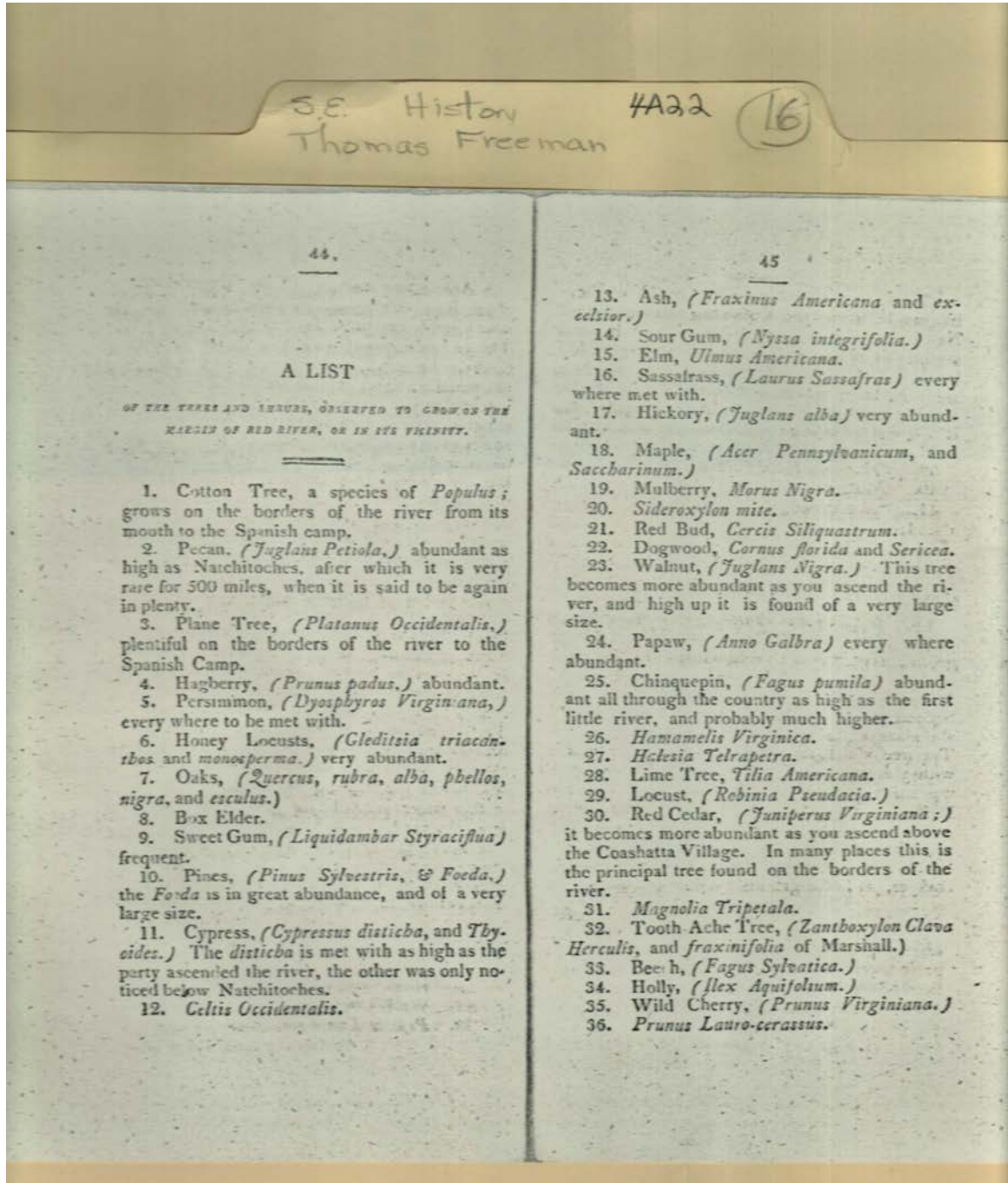
Exploration
established

Freeman,
Information sufficient

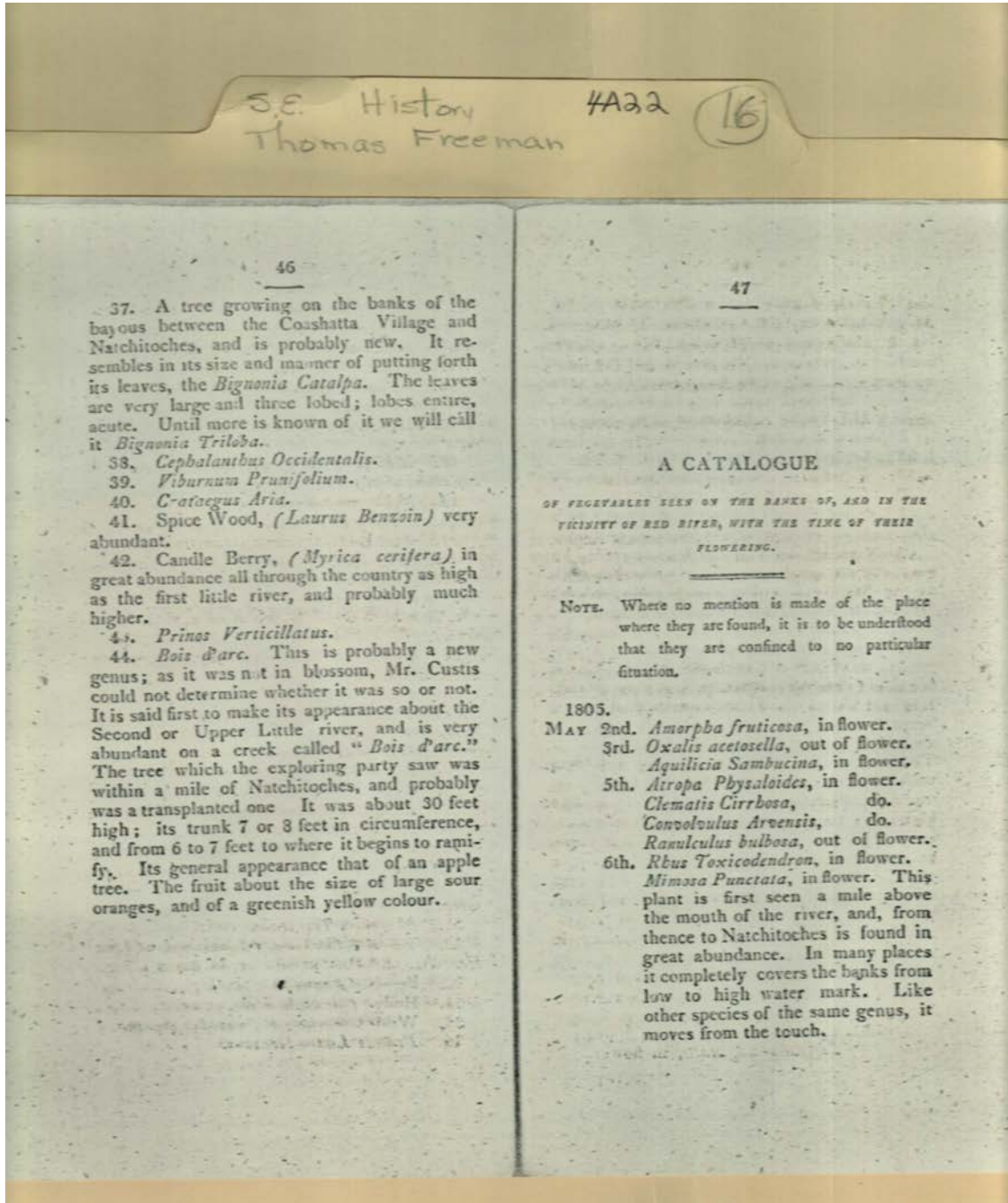
Panis Nation

Types:

report

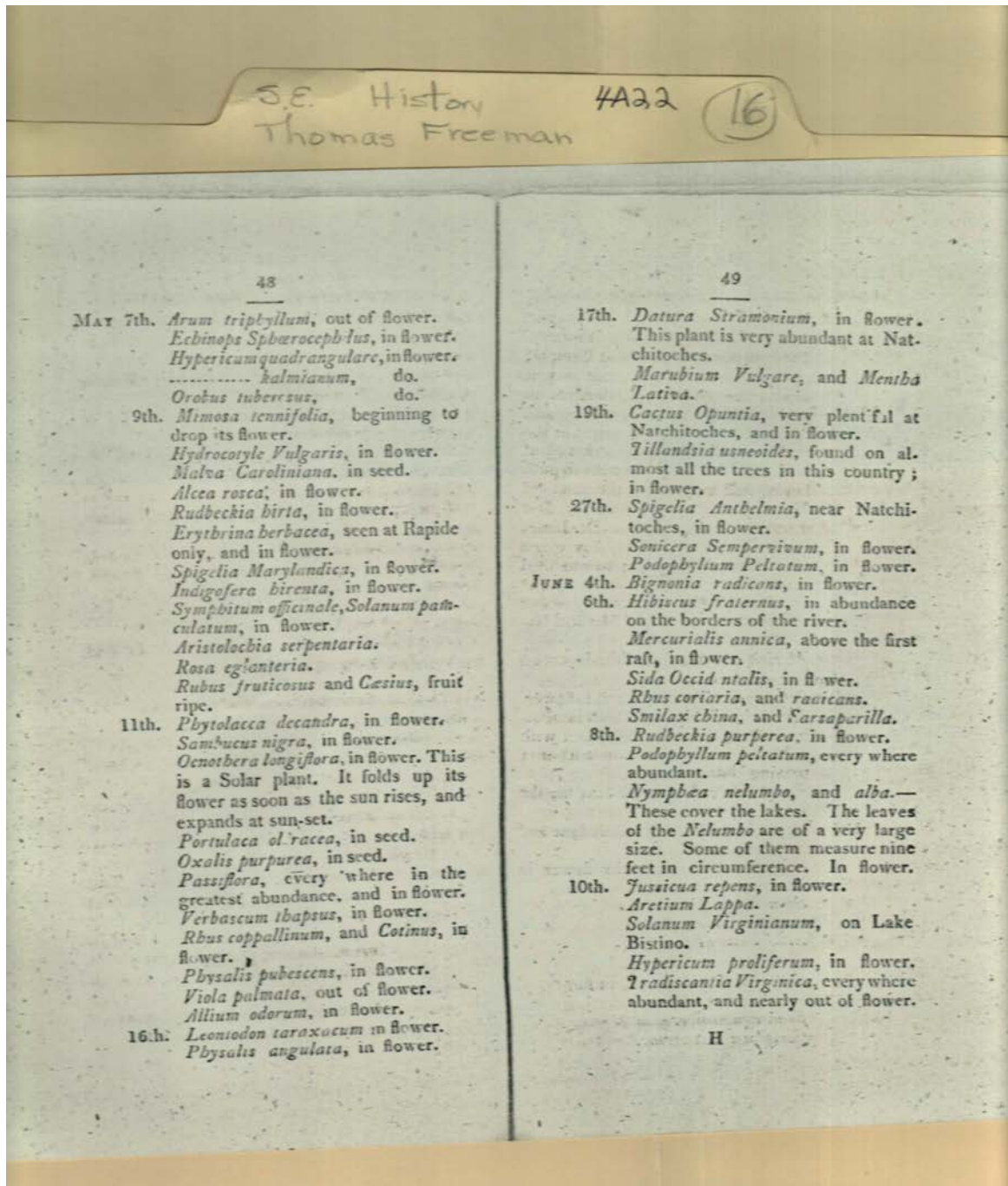


Names:
Trees noted
Types:
report



Names:
Custis,
Types:
report

Vegetables noted

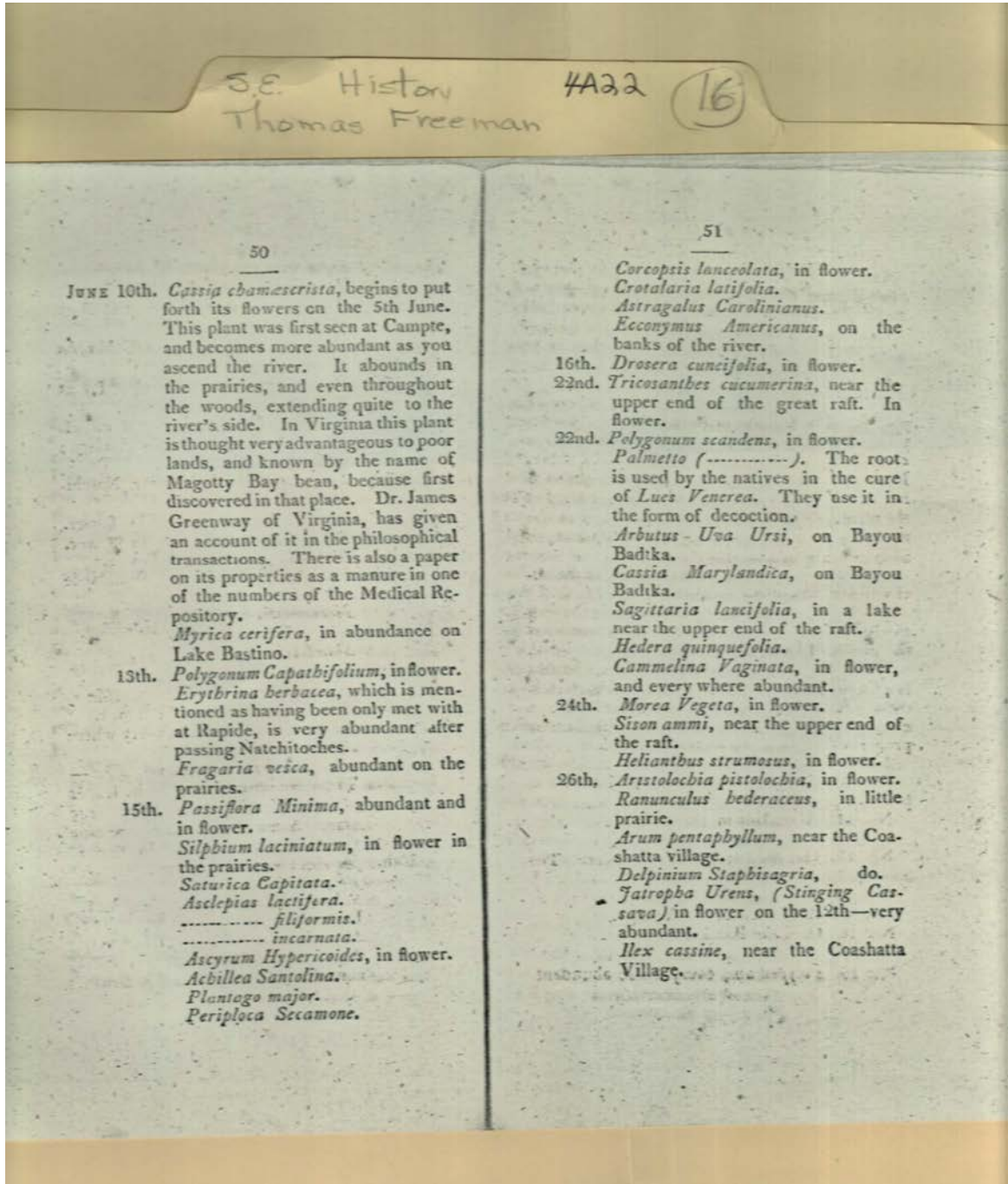


Names:

Plants noted

Types:

report



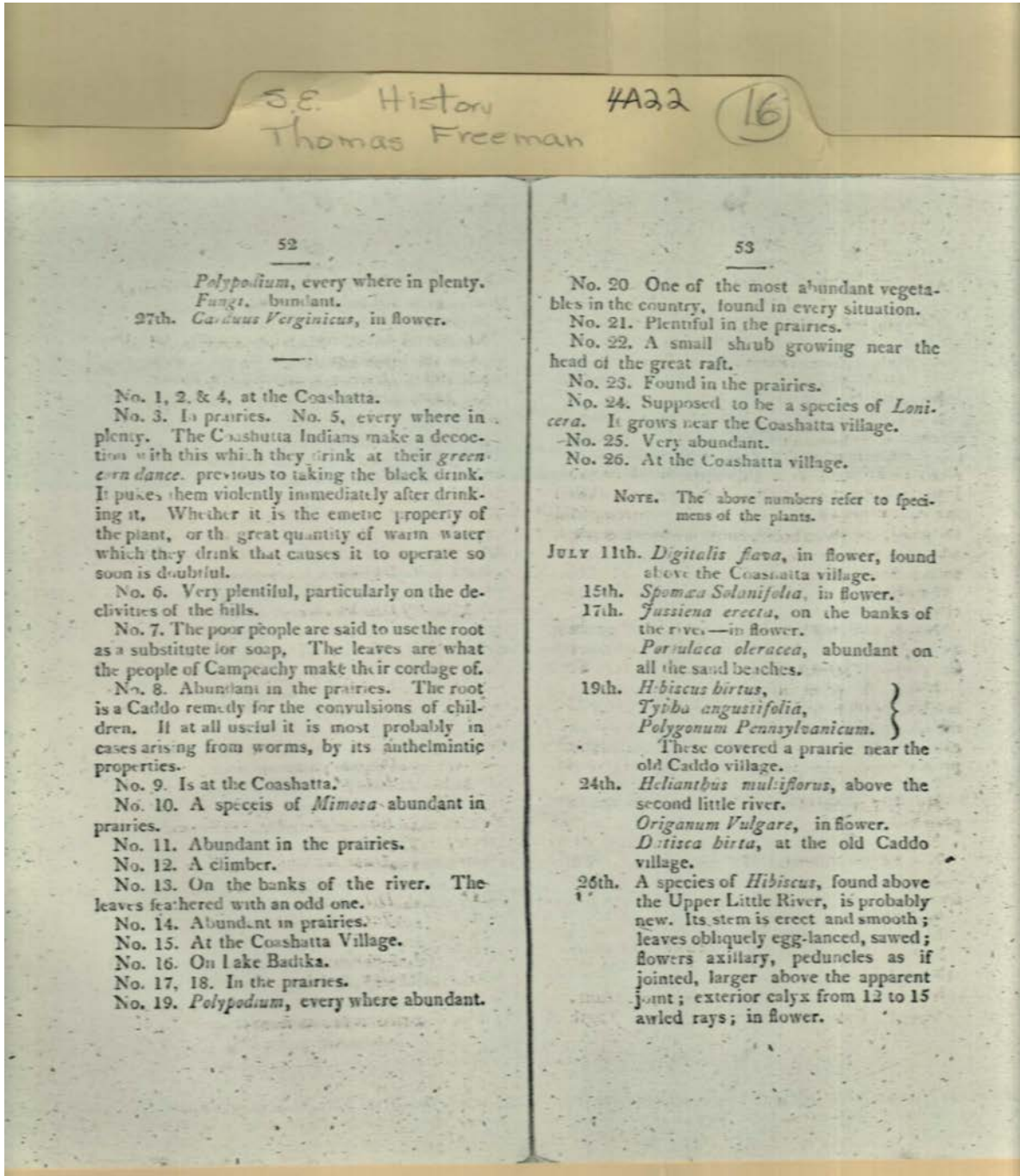
Names:

Greenway, James, Dr.

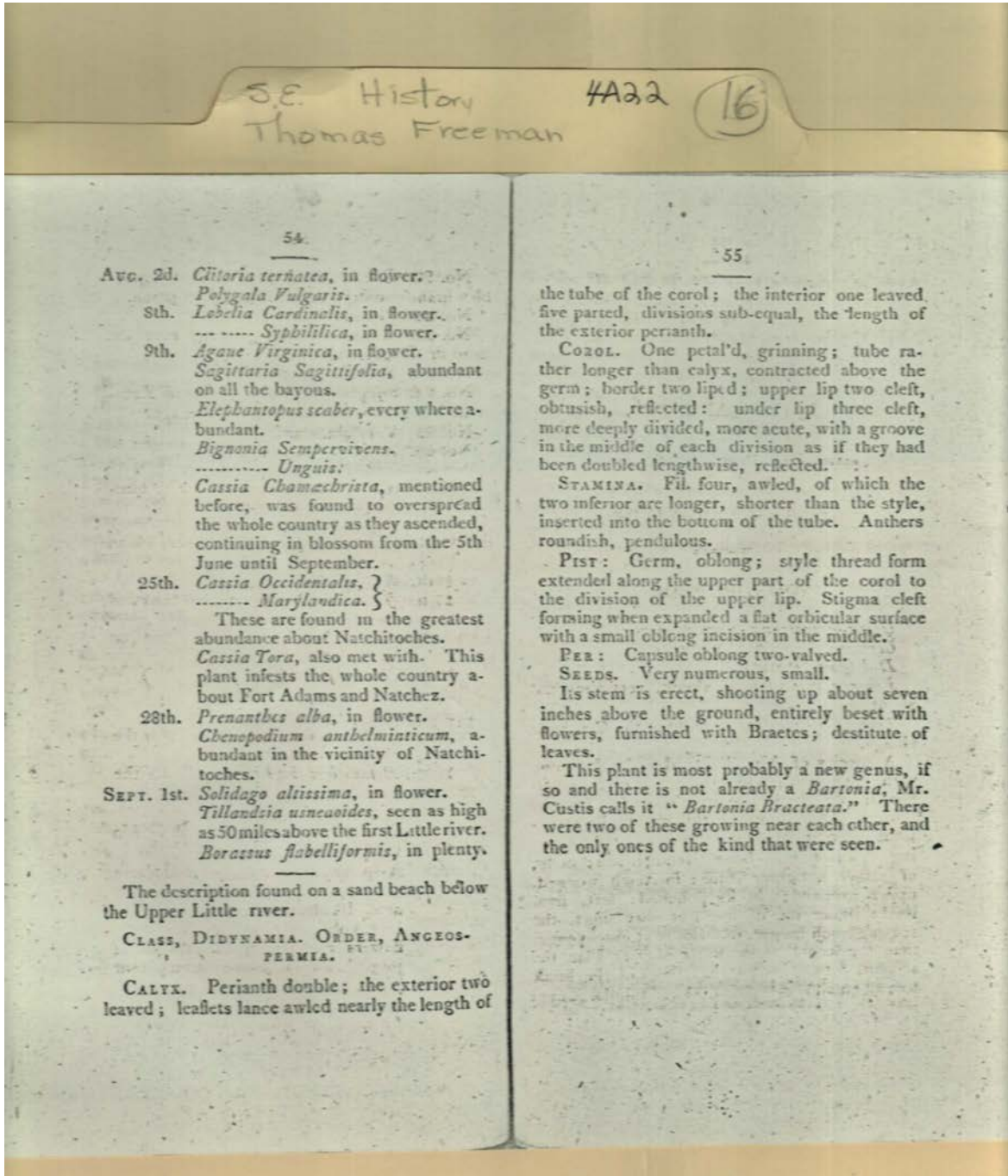
Plants noted

Types:

report

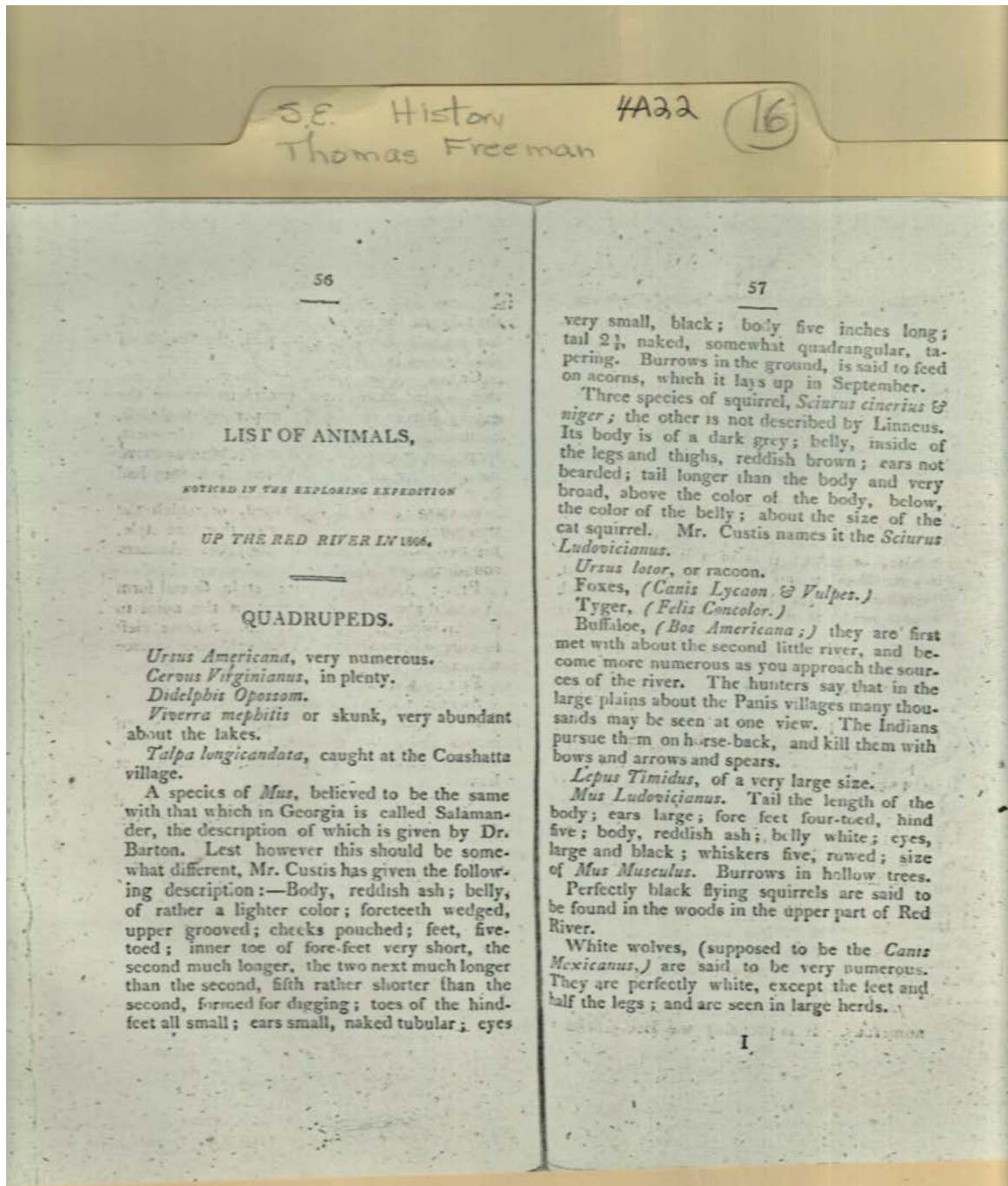


Names:
 Footnotes
 Types:
 report



Names:
 Custis,
 Types:
 report

Footnotes



Names:

Animal List

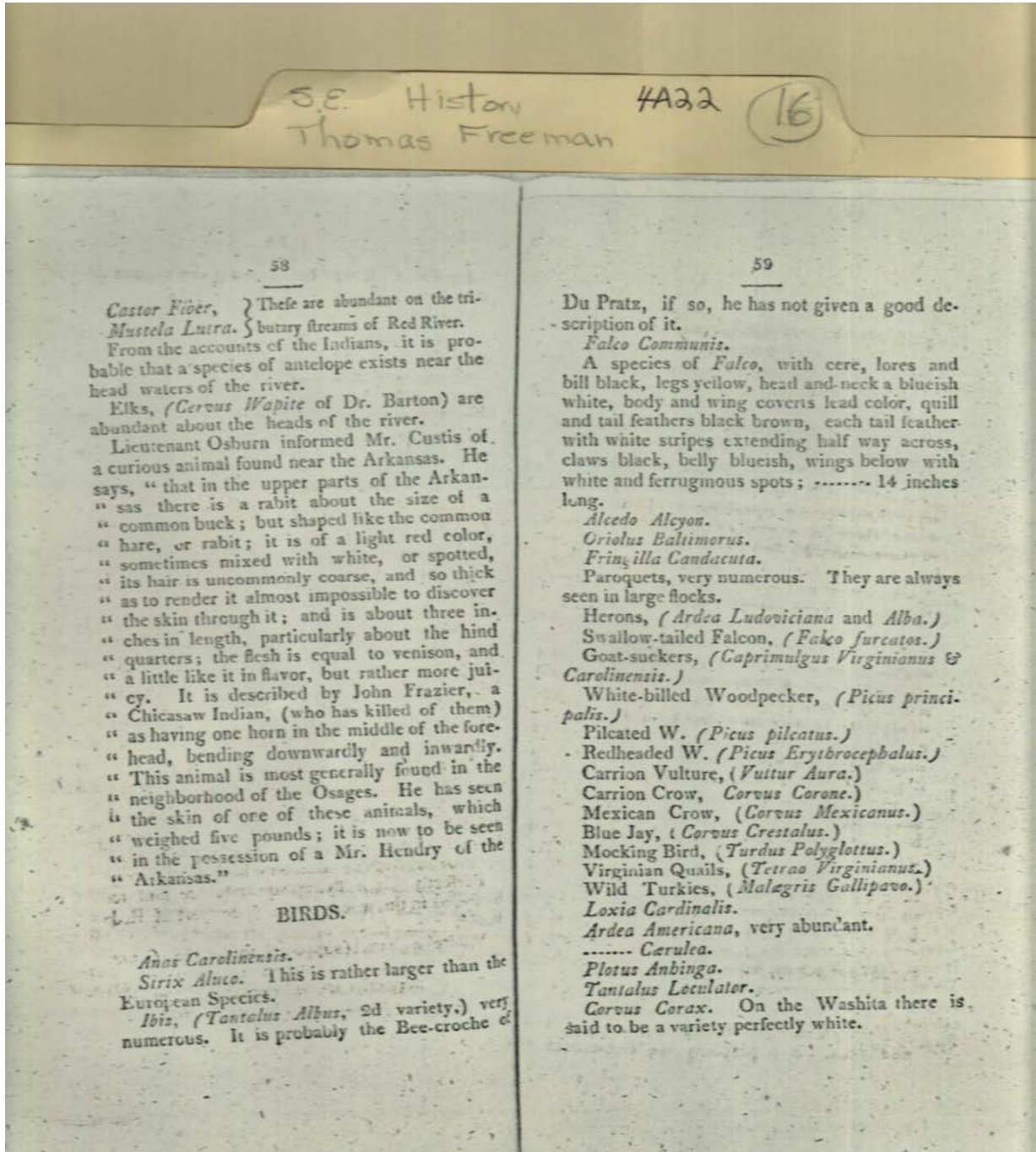
Barton, Dr.

Custis, Mr.

Quadrupeds

Types:

report



Names:

Barton, Dr.

Birds,

Custis, Mr.

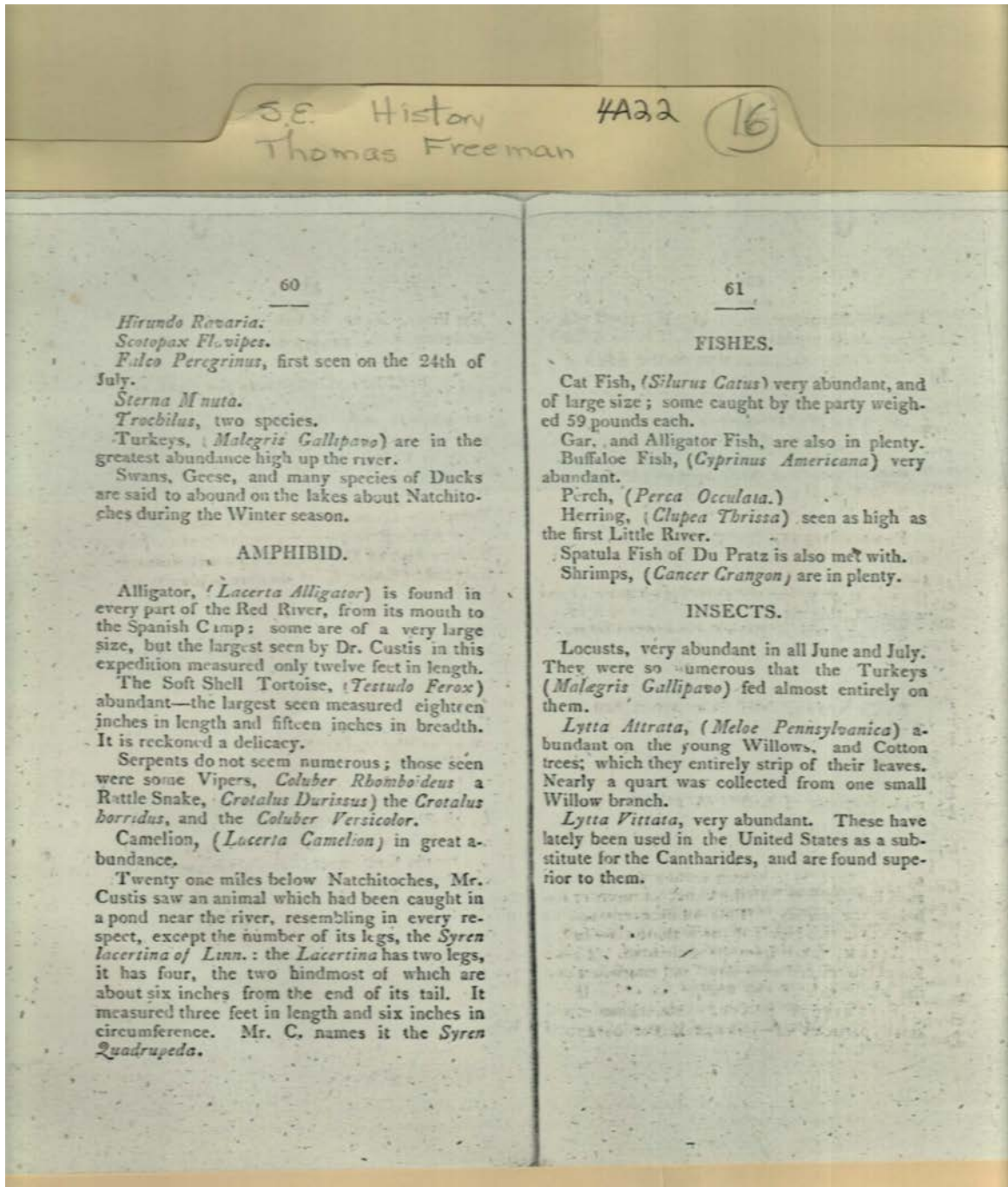
Frazier, John

Hendry, Mr.

Osburn, Lt.

Types:

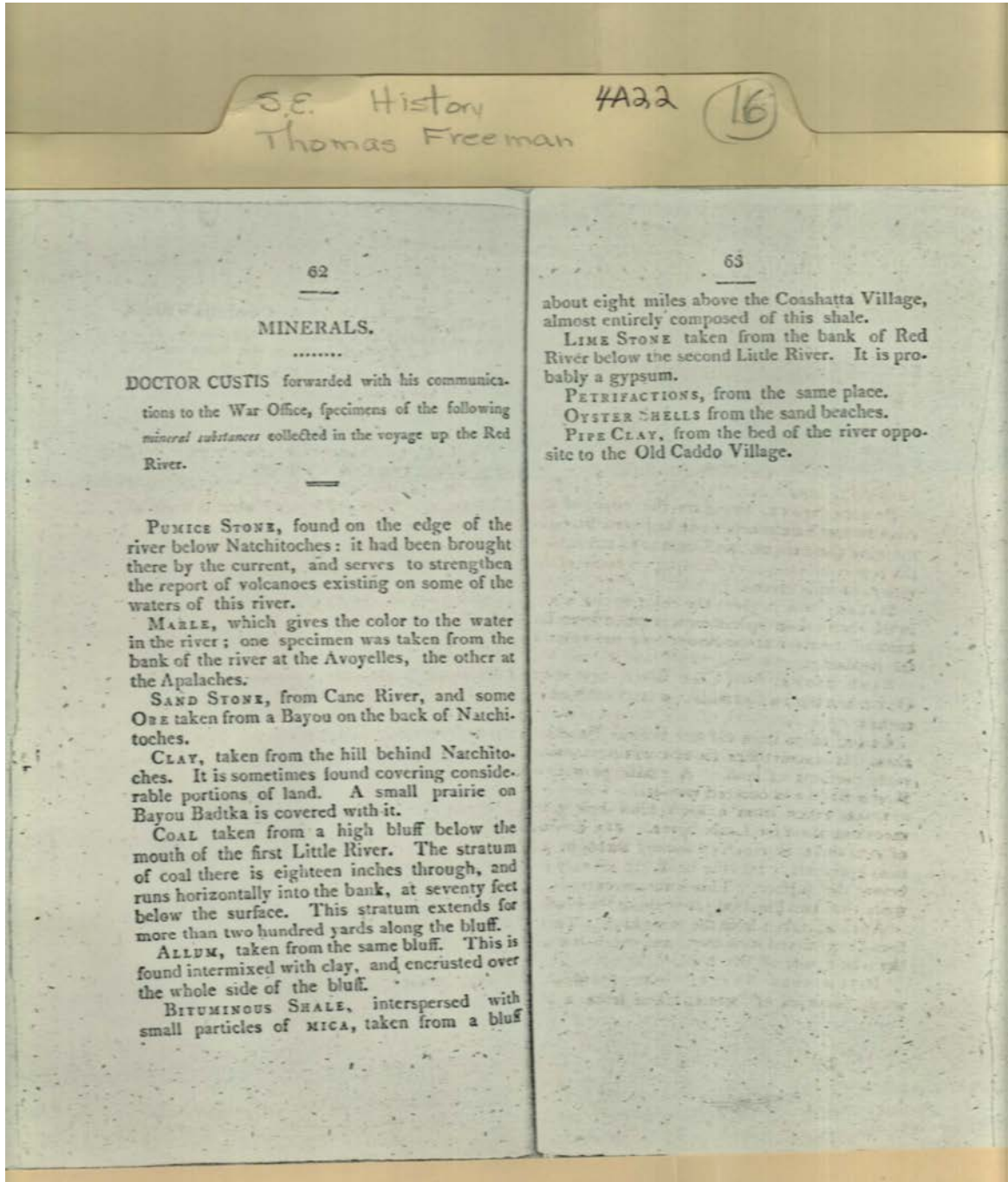
report



Names:
Amphibid,

Custis, Dr.

Types:
report



Names:

Custis, Dr.

Minerals,

Types:

report

S.E. History #A22 (16)
 Thomas Freeman

THE following OBSERVATIONS were made at NATCHITOCHES.

TIME.	LATITUDE.		THERMOMETER.			WINDS.	
			0 A.M.	1 P.M.	10 P.M.		
	Deg.	Min.	Deg.	Deg.	Deg.		
August 28	31	46		73	73	Calm.	Cloudy all day.
29	-	-	74	78	78	Variable.	Rainy all day.
30	-	-	78	79	78	East.	Cloudy all day, with some rain.
31	-	-	75	77	76	E. N. E.	Cloudy all day, with some rain.
September 1	-	-	72	84	78	N. W.	Clear; fresh breeze.
2	-	-	79	88	79	Variable.	In the afternoon rain, with some thunder and lightning.
3	-	-	78	87	76	North.	In the afternoon cloudy with thunder.
4	-	-	78	82	75	East.	Cloudy all the afternoon with some thunder.
5	-	-	78	83	75	E. N. E.	Cloudy all day; rain in the afternoon and greater part of the night.
6	-	-	76	79	73	N. E.	Cloudy greater part of day, with rain in the afternoon.
7	-	-	75	83	80	North.	Clear; fresh breeze.
8	-	-	78	85	81	Variable.	Ditto; ditto.

FINIS.

Names:
 Weather Observations

Types:
 report

Frances Cabaniss Roberts Collection: Series 4, Subseries A, Box 22, Folder 16
Thomas Freeman, Surveyor; Indian Treaty and Red River Exploration, 1902 -1907

[Contents](#) [Index](#) [About](#)

Table of Contents

[Image 1](#) (r04a22-16-000-0001)
[Image 2](#) (r04a22-16-000-0002)
[Image 3](#) (r04a22-16-000-0003)
[Image 4](#) (r04a22-16-000-0004)
[Image 5](#) (r04a22-16-000-0005)
[Image 6](#) (r04a22-16-000-0006)
[Image 7](#) (r04a22-16-000-0007)
[Image 8](#) (r04a22-16-000-0008)
[Image 9](#) (r04a22-16-000-0009)
[Image 10](#) (r04a22-16-000-0010)
[Image 11](#) (r04a22-16-000-0011)
[Image 12](#) (r04a22-16-000-0012)

[Image 13](#) (r04a22-16-000-0013)
[Image 14](#) (r04a22-16-000-0014)
[Image 15](#) (r04a22-16-000-0015)
[Image 16](#) (r04a22-16-000-0016)
[Image 17](#) (r04a22-16-000-0017)
[Image 18](#) (r04a22-16-000-0018)
[Image 19](#) (r04a22-16-000-0019)
[Image 20](#) (r04a22-16-000-0020)
[Image 21](#) (r04a22-16-000-0021)
[Image 22](#) (r04a22-16-000-0022)
[Image 23](#) (r04a22-16-000-0023)
[Image 24](#) (r04a22-16-000-0024)

[Image 25](#) (r04a22-16-000-0025)
[Image 26](#) (r04a22-16-000-0026)
[Image 27](#) (r04a22-16-000-0027)
[Image 28](#) (r04a22-16-000-0028)
[Image 29](#) (r04a22-16-000-0029)
[Image 30](#) (r04a22-16-000-0030)
[Image 31](#) (r04a22-16-000-0031)
[Image 32](#) (r04a22-16-000-0032)
[Image 33](#) (r04a22-16-000-0033)
[Image 34](#) (r04a22-16-000-0034)
[Image 35](#) (r04a22-16-000-0035)
[Image 36](#) (r04a22-16-000-0036)

[Image 37](#) (r04a22-16-000-0037)
[Image 38](#) (r04a22-16-000-0038)
[Image 39](#) (r04a22-16-000-0039)
[Image 40](#) (r04a22-16-000-0040)
[Image 41](#) (r04a22-16-000-0041)
[Image 42](#) (r04a22-16-000-0042)
[Image 43](#) (r04a22-16-000-0043)
[Image 44](#) (r04a22-16-000-0044)
[Image 45](#) (r04a22-16-000-0045)
[Table of Contents](#)
[Name & Place Index](#)
[About the Collection](#)

Frances Cabaniss Roberts Collection: Series 4, Subseries A, Box 22, Folder 16
Thomas Freeman, Surveyor; Indian Treaty and Red River Exploration, 1902 -1907

[Contents](#) [Index](#) [About](#)

Name & Place Index

Account of Red River [13](#)
Amphibid, [43](#)
Animal List [41](#)
Appalaches Indians [17](#)
Au Glaize River [3](#)
Aupaumut, Hendrick [5](#)
Avoyell, [16](#)
Badollet, John [1](#)
Barron, Joseph [5](#)
Barton, Dr. [41](#), [42](#)
Big Broth Lake [21](#)
Big Corn [5](#)
Bird, Red [2](#)
Birds, [42](#)
Black Dog [5](#)
Black Fox, chief of nation [3](#)
Black Fox [2](#)
Black River [15](#)
Boundaries [3](#)
Boundary, Creeks & Georgia [6](#)
Brashears, Turner [4](#)
Broom, [2](#)
Brouillet, Michel [1](#)
Brown, James [3](#)
Brown, Richard [3](#)
Bu-kon-ige-helas [5](#)
Bullitt, William [1](#)
Burr, [12](#)
Caddo chief [26](#)
Caddo Nation [20](#)
Caddos [23](#)
Cane or Old River [18](#)
Caney Creek [2](#)
Cession [3](#)
Charly [5](#)
Cheh Chuh [2](#)
Cherokee & North Carolina [8](#)
Cherokee Nation [1](#)
Cherokees [2](#)
Chesholm, John D. [2](#)
Chickasaw Island [2](#)
Chickasaw Old Fields [2](#), [3](#)
Chickasawhay [4](#)
Chien Noir, [1](#)
Chippeway Nation [3](#)
Cho, lies [2](#)
Choctaw Nation [4](#)
Coal [29](#)
Coashutta Village, [22](#)
Coashutta Village [23](#)
Consideration [3](#)
Convention [1](#)
Council meeting [5](#)
Cu-the-we-ka-saw [5](#)
Custis, Dr. [17](#), [33](#), [43](#), [44](#)
Custis, Mr. [41](#), [42](#)
Custis, Peter, Dr. [14](#)
Custis, [13](#), [36](#), [40](#)
Cyprus Creek [2](#)
de Burga, Juan Ignatio Ramon [33](#)
De Ortoland, Don, Captain [33](#)
Dearborn, Henry [2](#)
Delaware Nation [4](#), [5](#)
Detroit [3](#)
Dinsmoor, Silas [1](#)
Dinsmore, Silas [4](#), [8](#)
Double Head [2](#)
Ducoigne, [5](#)
Duforest, Lieutenant [33](#)
Eel River Nation [4](#), [5](#)
Elk River [2](#)
Elucidation [2](#)
Enicco, the Supreme Being [27](#)
Eunolee [3](#)
Exploration established [34](#)
Falaquikoko [3](#)
Fauquitee [3](#)
Five Meddals [5](#)
Flat Stone [2](#)
Footnotes [39](#), [40](#)
Fort Adams [14](#)
Fort Confederation [4](#)
Fort Wayne, IN [4](#), [5](#)
Fourteen days & 98 miles [22](#)
Frazier, John [42](#)
Freeman, Thomas, witness [3](#)
Freeman, Thomas [5](#), [6](#), [7](#), [8](#), [11](#), [12](#), [14](#)
Freeman, [9](#), [10](#), [13](#), [25](#), [31](#), [32](#), [33](#), [34](#)
French military post [31](#)
Gibson, John [1](#), [5](#)
Glass, [3](#)
Greenway, James, Dr. [38](#)
Griffin, John [1](#)
Gros Bled, [1](#)
Gun, [5](#)
Hagner, Peter [11](#)
Hagner, [12](#)
Harrison, William Henry [1](#), [4](#), [5](#)
Hawkins, Benjamin, Colonel [7](#)
Hawkins, Benjamin [2](#)
Hawkins, Colonel [10](#)
Hendry, Mr. [42](#)
Hicks, Charles, Interpreter [2](#)
Hicks, Charles [2](#)

Hockingpomsken [5](#)
Holston River [2](#)
Hull, William [3](#)
Humphrey, Lieutenant [33](#)
Humphreys, Lieutenant [14](#)
Hurst, H. E. [1](#)
Information sufficient [34](#)
Johnson, L. T. John [1](#)
Johnston, John [5](#)
Jolly, John [2](#)
Jones, John Rice [1](#), [5](#)
Ka, ti, hu [2](#)
Kaskaskia Nation [4](#), [5](#)
Kaskaskia Tribe [1](#)
Kechkawhanund [5](#)
Kee-saas [5](#)
Kickapoo Nation [4](#), [5](#)
Kinskendall, Jacob [1](#)
La Bossier, [5](#)
La Riviere de petits bon Dieux [18](#)
Lake Erie [3](#)
Lake Huron [3](#)
Lake St. Clair [3](#)
Lat-al-a Hom-ah [4](#)
Little Eyes [5](#)
Little River [18](#)
Little Turtle Nation [5](#)
Little Turtle [4](#)
Little, Charles C. [3](#)
Long Island [2](#)
Long, John [4](#)
Lower Creek's conduct [10](#)
Lowry, John [2](#)
Macatiwaalima [1](#)
McClary, Andrew [2](#)
McClary, John [2](#)
McLemore, John [2](#)
Me-she-kun-nogh-quoh [5](#)
Meigs, J. [2](#)
Meigs, Return J. [2](#), [3](#)
Meigs, [8](#)
Melton, Moses [2](#)
Methawnasice [5](#)
Miami River [3](#)
Miami Nation [4](#), [5](#)
Milledge, Governor [6](#)
Milledge, [10](#)
Minerals, [44](#)
Mingo Poos-koos, 2d [4](#)
Mingo Poos-koos [4](#)
Mingo, Hom, As-tubby [4](#)
Montour [1](#)
Mook-la-hoo-soo poi-eh [4](#)
Muscle Shoals [2](#)
Nah-mah-to-hah [5](#)
Naisalis, Peter H. [4](#)
Natchez [11](#), [12](#)
Natchitoches, [18](#)
Neshnemsiceh [5](#)
Oak Chummy [4](#)
Ohio River [4](#)
Orme, Thomas, witness [3](#)
Osage Indians [29](#)
Osages [25](#)
Osburn, Lt. [42](#)
Ottoway Nation [3](#)
Panis Nation [34](#)
Panis, [19](#), [25](#)
Parker, B. [5](#)
Pas-she-we-hah [5](#)
Pasquegoula Indians [17](#)
Pasteur, Thomas, Captain [5](#)
Pauquia [1](#)
Pecan tree [15](#)
Pedegogue [5](#)
Peters, Richard [3](#)
Petrified Wood [30](#)
Piankashaw Nation [4](#), [5](#)
Piankishaw Tribe [1](#)
Pitchlynn, John [4](#)
Plants noted [37](#), [38](#)
Ploughman, [5](#)
Point Coupee [4](#)
Point Return [22](#)
Poosh a Mat-tat-haw [4](#)
Pottawatamie Nation [3](#)
Prince, W. [1](#)
Proclamation [4](#)
Putawatimie Nation [4](#), [5](#)
Quadrupeds [41](#)
Rapide Court House [17](#)
Red River Business [12](#)
Red River trip [15](#)
Report to War Office [13](#)
Richerville Nation [5](#)
Richerville, [5](#)
Richerville [4](#)
River Detroit [3](#)
Robertson, James [1](#), [2](#), [3](#)
Sabine River [27](#)
Salt [29](#)
Sequechu [2](#)
Shallow water [33](#)
Shawano Nation [4](#), [5](#)
Shoury, Willliam [2](#)
Sibley, Dr. [20](#)
Sinclair River [3](#)
Skeuka [2](#)
Smith, Daniel [2](#)
Smith, John [2](#)
So, wo, lo, toh [3](#)
Solar Eclipse [21](#)
Sour Mush [2](#)
Spanish insult chief [30](#)
Spanish threaten Americans [31](#)
Spanish threaten [26](#)
Spanish Troops [20](#), [23](#)
Sparks, Captain [14](#), [32](#), [33](#)

Spring Creek [2](#)
Statutes at Large [3](#)
Swan Lake [21](#)
Talapoon, guide [19](#), [23](#)
Tallotiskee [2](#)
Tennessee River [2](#)
Teta Buxike [5](#)
Tired Legs [5](#)
Touline, M. [20](#), [21](#)
Touline, Mr. [24](#)
Treat with Cherokees [2](#)
Treaty of Fort Wilkinson [6](#)
Treaty [1](#)
Trees noted [35](#)
Turtle at home [2](#)
Turtle [3](#)
Tusk-a hom-ah [4](#)
Tusk-o-na Hoo-poi-o [4](#)
Tuskee, Mai-a-by [4](#)
Tuthinipee Nation [5](#)
Tuthinipee [4](#), [5](#)

Vann, James [2](#)
Vegetables noted [36](#)
Viana, Don Francisco, adjutant [33](#)
Vincennes, IN [1](#), [5](#)
Wabakinklelia [1](#)
Wabash River [4](#)
Walker, John [2](#)
Wannangsea [5](#)
War Department [6](#), [7](#), [8](#), [10](#)
Washington, DC [1](#)
Weather Observations [45](#)
Weea Nation [4](#), [5](#)
Wells, William, interpreter [5](#)
White River [4](#)
Wilkinson, James [4](#)
Wilkinson, [8](#)
Winnemac Nation [5](#)
Winnemac [4](#), [5](#)
Wyandotte Nation [3](#)
Young Wolf [2](#)

Frances Cabaniss Roberts Collection

Preferred Citation: Frances Cabaniss Roberts Collection, Archives and Special Collections, M. Louis Salmon Library, University of Alabama in Huntsville, Huntsville, AL.

Collection Scope and Content: The Collection of 114 Linear ft. includes a total of 156 Archival Boxes. The Frances Cabaniss Roberts collection covers the historical records of the Cabaniss Roberts family. This collection contains extensive correspondence records of the Cabaniss Roberts family circa 1830 to 1930.

Archives/Special Collections Access Restrictions: None

Conditions Governing Use: This material may be protected under U. S. Copyright Law (Title 17, U.S. Code) which governs the making of photocopies or reproductions of copyrighted materials. You may use the digitized material for private study, scholarship, or research. Though the University of Alabama in Huntsville Archives and Special Collections has physical ownership of the material in its collections, in some cases we may not own the copyright to the material. It is the patron's obligation to determine and satisfy copyright restrictions when publishing or otherwise distributing materials found in our collections.

Provenance: Gift of Johanna Shields on October 28, 2006.



THE UNIVERSITY OF
ALABAMA IN HUNTSVILLE

**The UAH Archives and Special Collections
M. Louis Salmon Library**