

CPB 1B17 (8) 1927

INSURANCE PREMIUMS ARE DUE ON DATE OF ISSUE

Huntsville, Ala., Sept. 8th, 1927 192

Estate of S. S. Watkins

TO DAVIS INSURANCE AGENCY DR.

GENERAL INSURANCE

TELEPHONE 58

192 7	NUMBER	COMPANY	AMOUNT	TERMS	PROPERTY	PREMIUM
Mch. 19	1339972	Phoenix Assurance	\$ 3000.	1 yr #2	Building Commercial Row occupied by White Star Bakery	\$ 45.87

I, W. W. Davis, a member of firm Davis Insurance Agency, hereby certify that the above is a true and correct account of insurance premiums due on Building occupied by White Star Bakery No. 2 Commercial Row, and that said account has not been paid.

Sworn and subscribed to before me this 8th day of September, 1927.

W. W. Davis

Notary Public

Names:

Davis Insurance Agency

Davis, W. W.
Watkins, S. S., estate

Places:

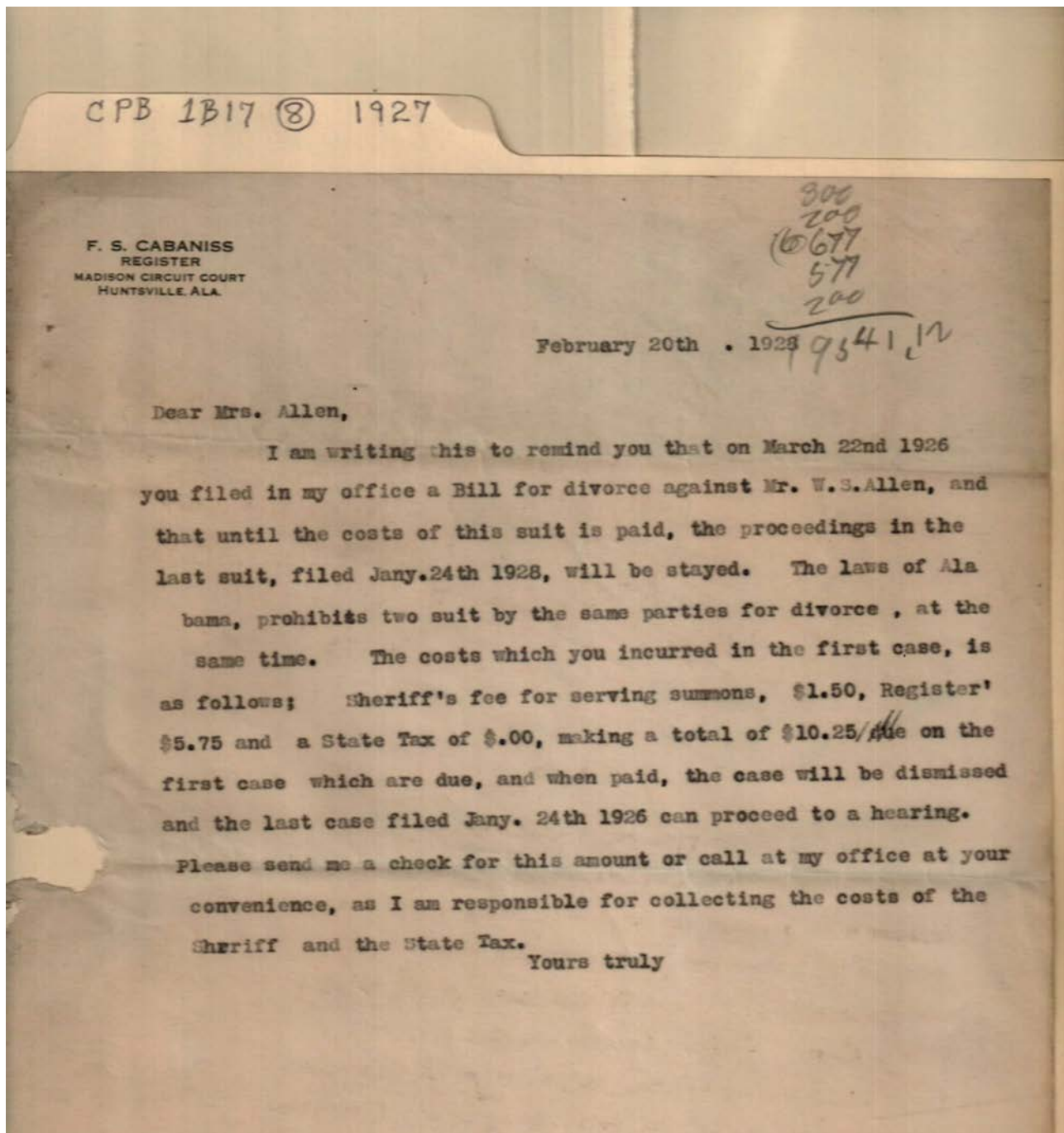
Huntsville, AL

Types:

claim

Dates:

Sept 8, 1927



Names:

Allen, Mrs.

Allen, W. S.

Places:

Huntsville, AL

Types:

legal correspondence

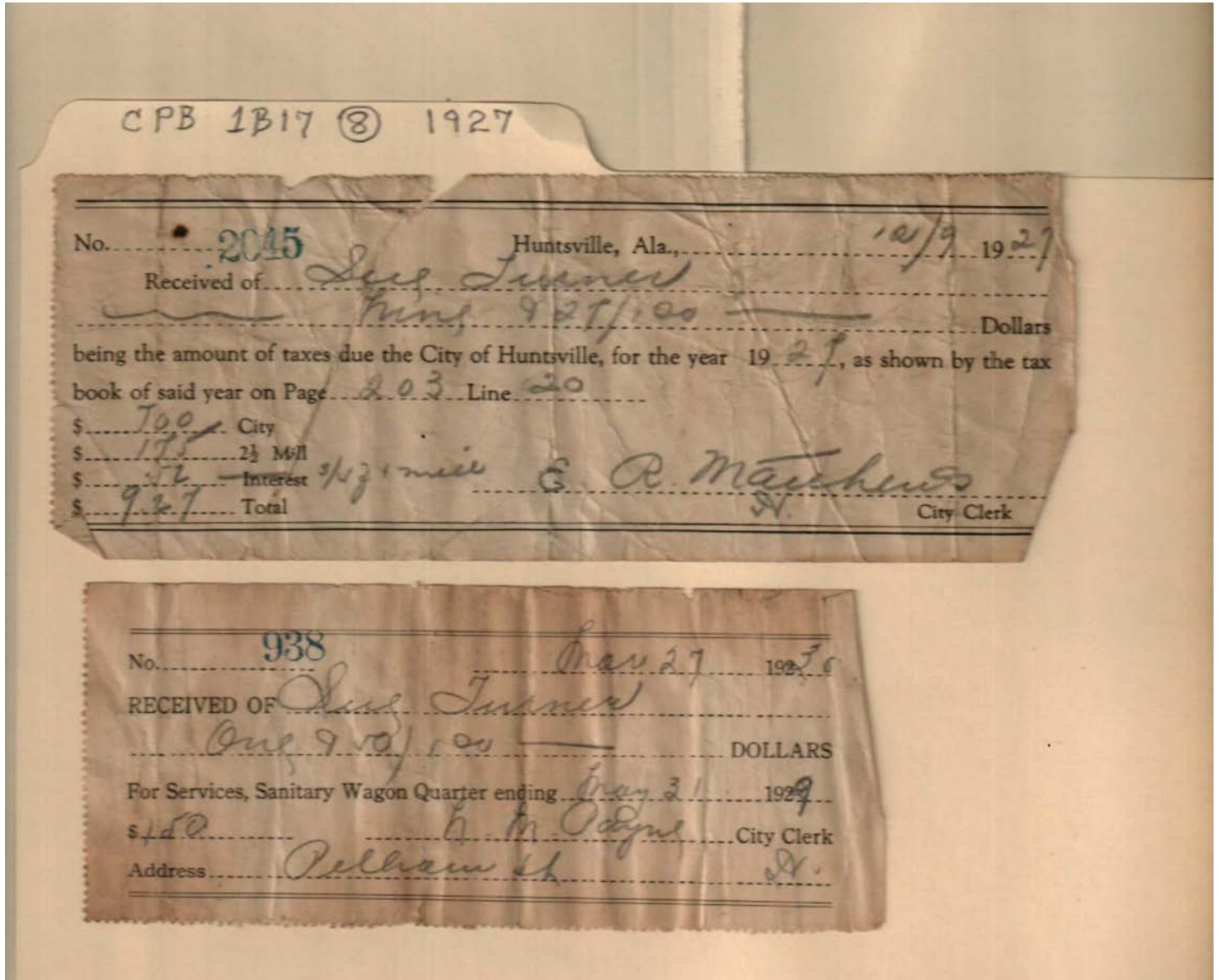
Dates:

Feb 29, 1927

Frances Cabaniss Roberts Collection: Series 1, Subseries B, Box 17, Folder 8

Legal and court documents, 1927

Image 3 r01b17-08-000-0003 [Contents](#) [Index](#) [About](#)



Names:

Turner, Sue

Places:

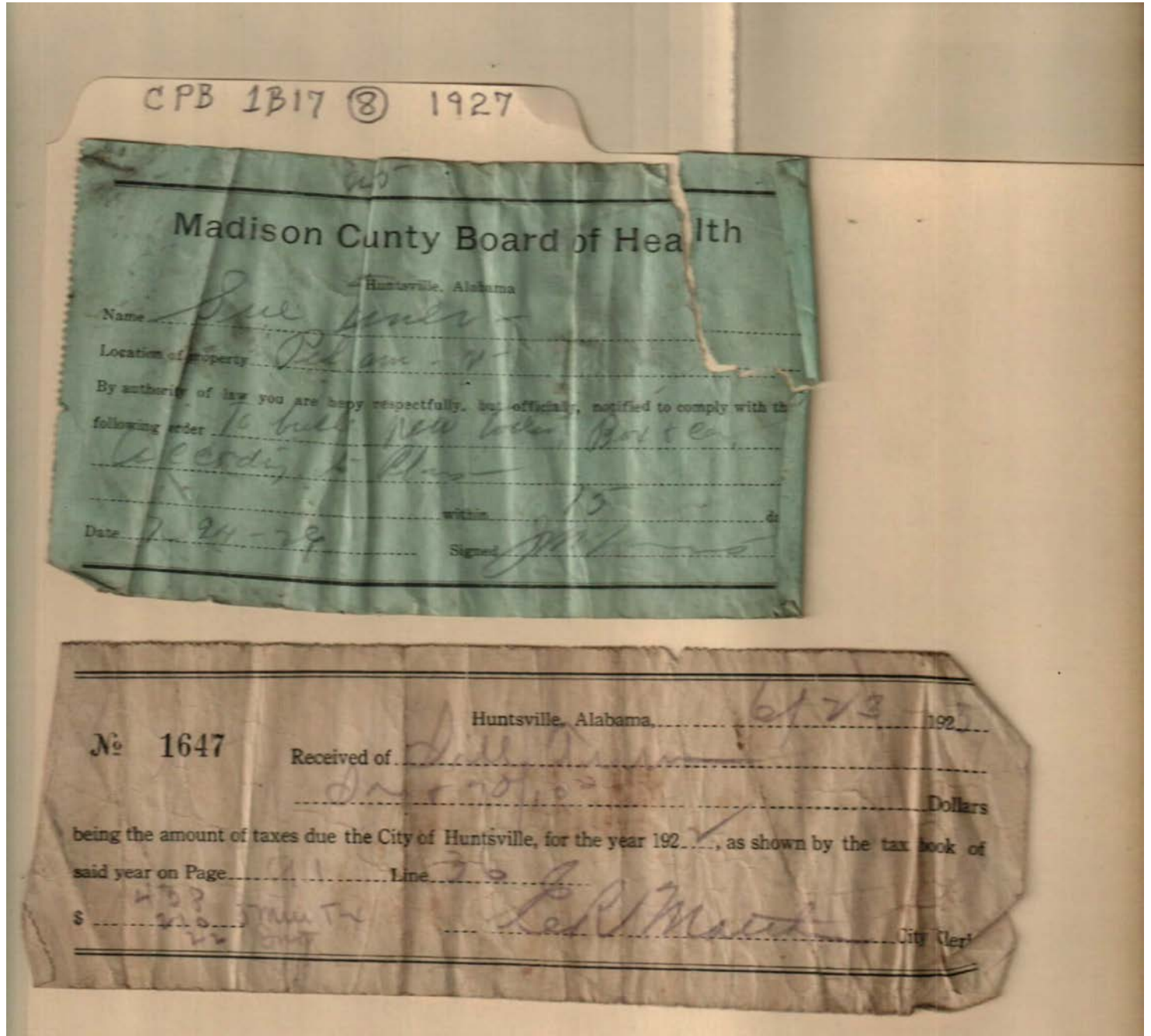
Huntsville, AL

Types:

receipt taxes

Dates:

Dec 9, 1927 May 27, 1930



Names:

Turner, Sue

Places:

Huntsville, AL

Types:

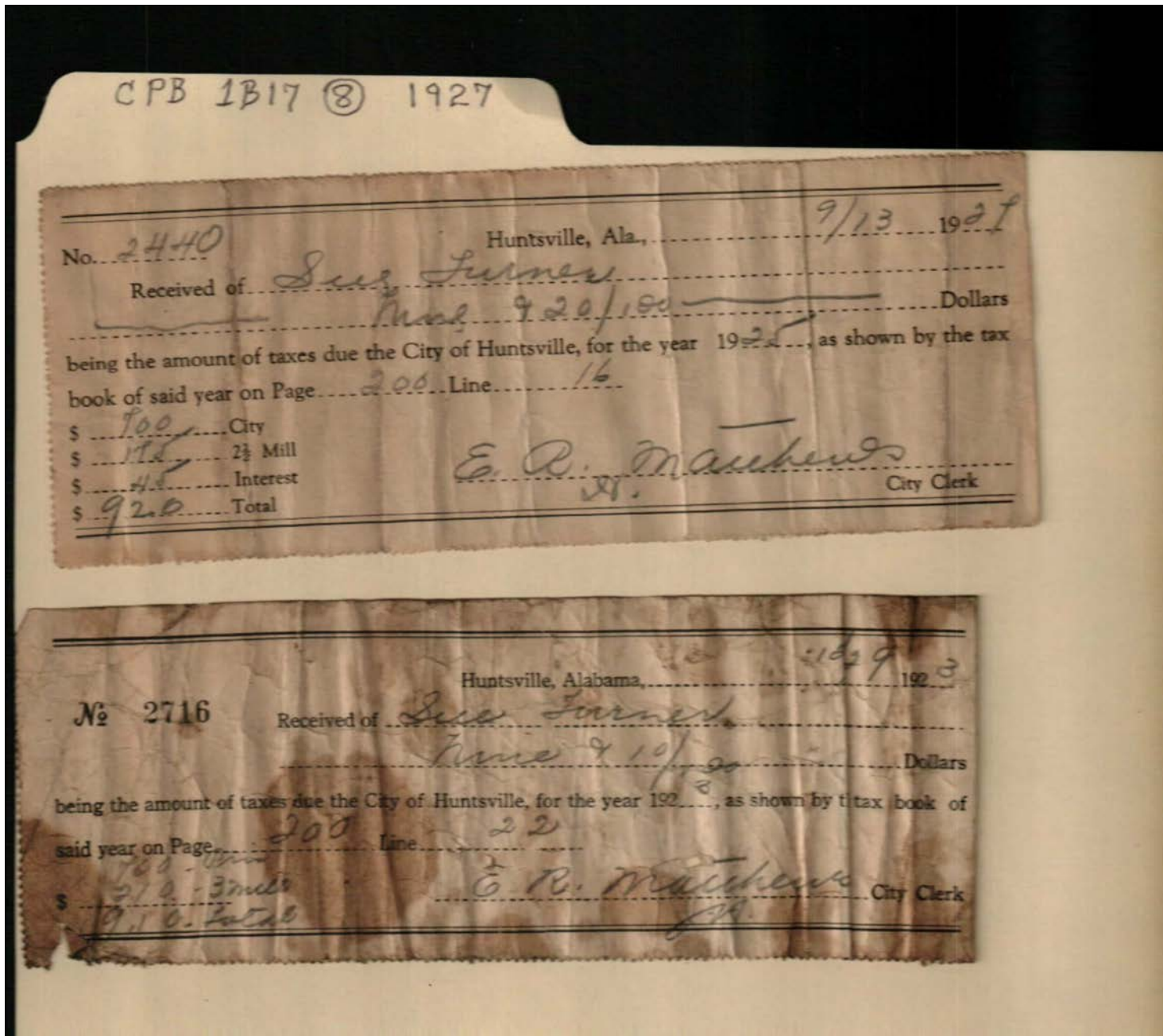
notice

taxes

Dates:

Jul 24, 1929

Jun 23, 1923



Names:

Turner, Sue

Places:

Huntsville, AL

Types:

taxes

Dates:

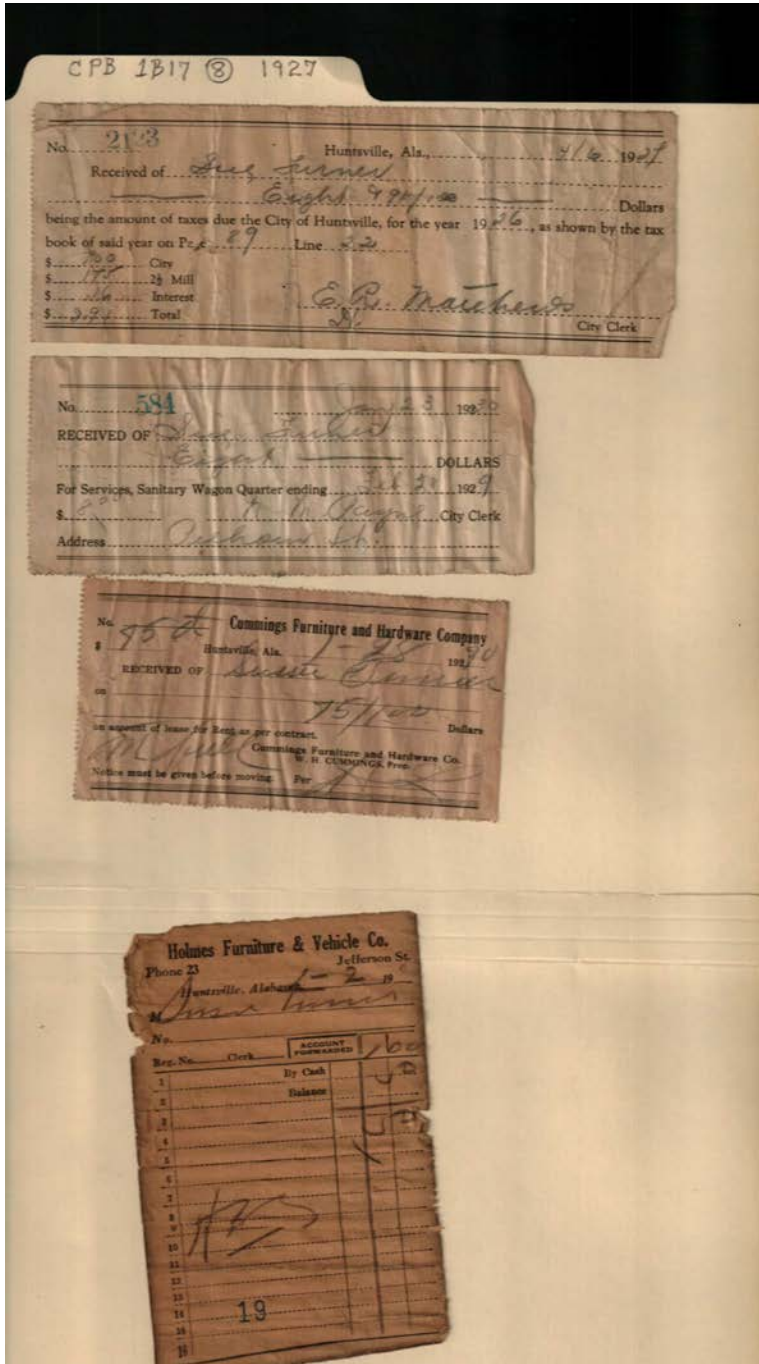
Dec 29, 1923

Sept 13, 1927

Frances Cabaniss Roberts Collection: Series 1, Subseries B, Box 17, Folder 8

Legal and court documents, 1927

Image 6 r01b17-08-000-0006 [Contents](#) [Index](#) [About](#)



Names:

Cummings Furniture
& Hardware Co.

Holmes Furniture &
Vehicle Co.

Turner, Sue
Turner, Susan

Places:

Huntsville, AL

Types:

receipt

taxes

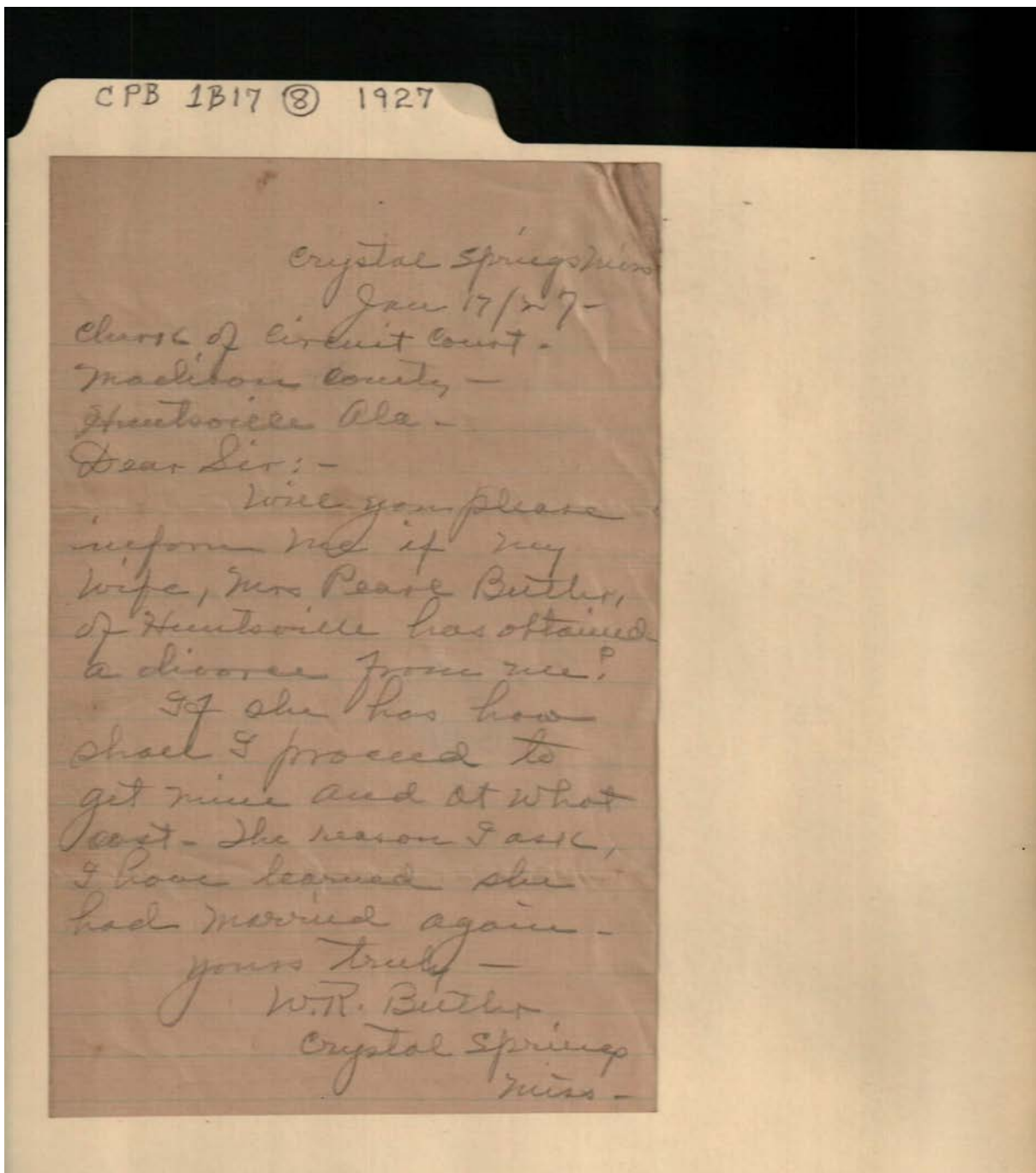
Dates:

Apr 6, 1927

Jan 2, 1930

Jan 23, 1930

Jan 28, 1930



Names:

Butler, Pearl

Butler, W. R.

Places:

Crystal Springs, MS

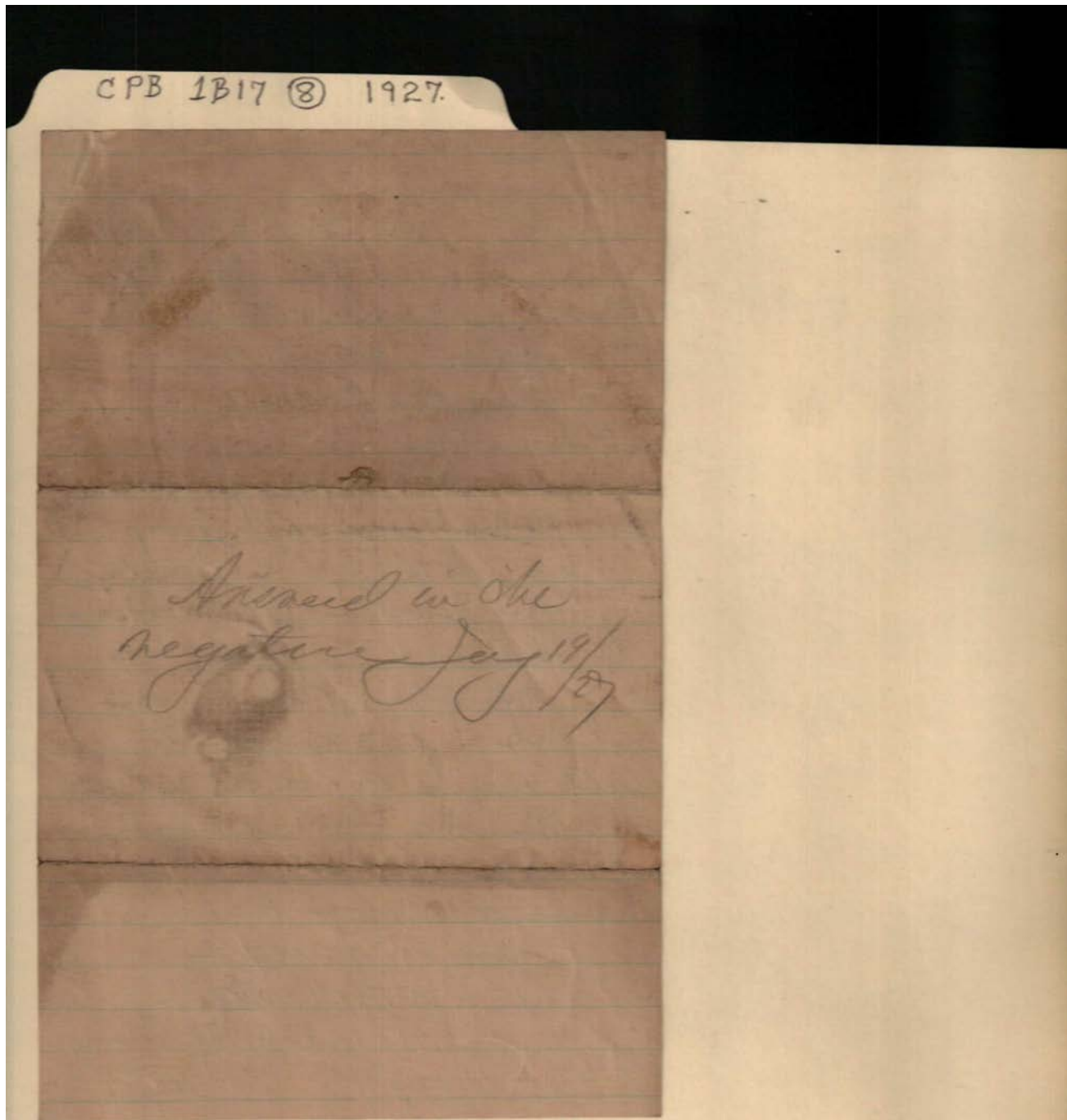
Huntsville, AL

Types:

correspondence

Dates:

Jan 17, 1927

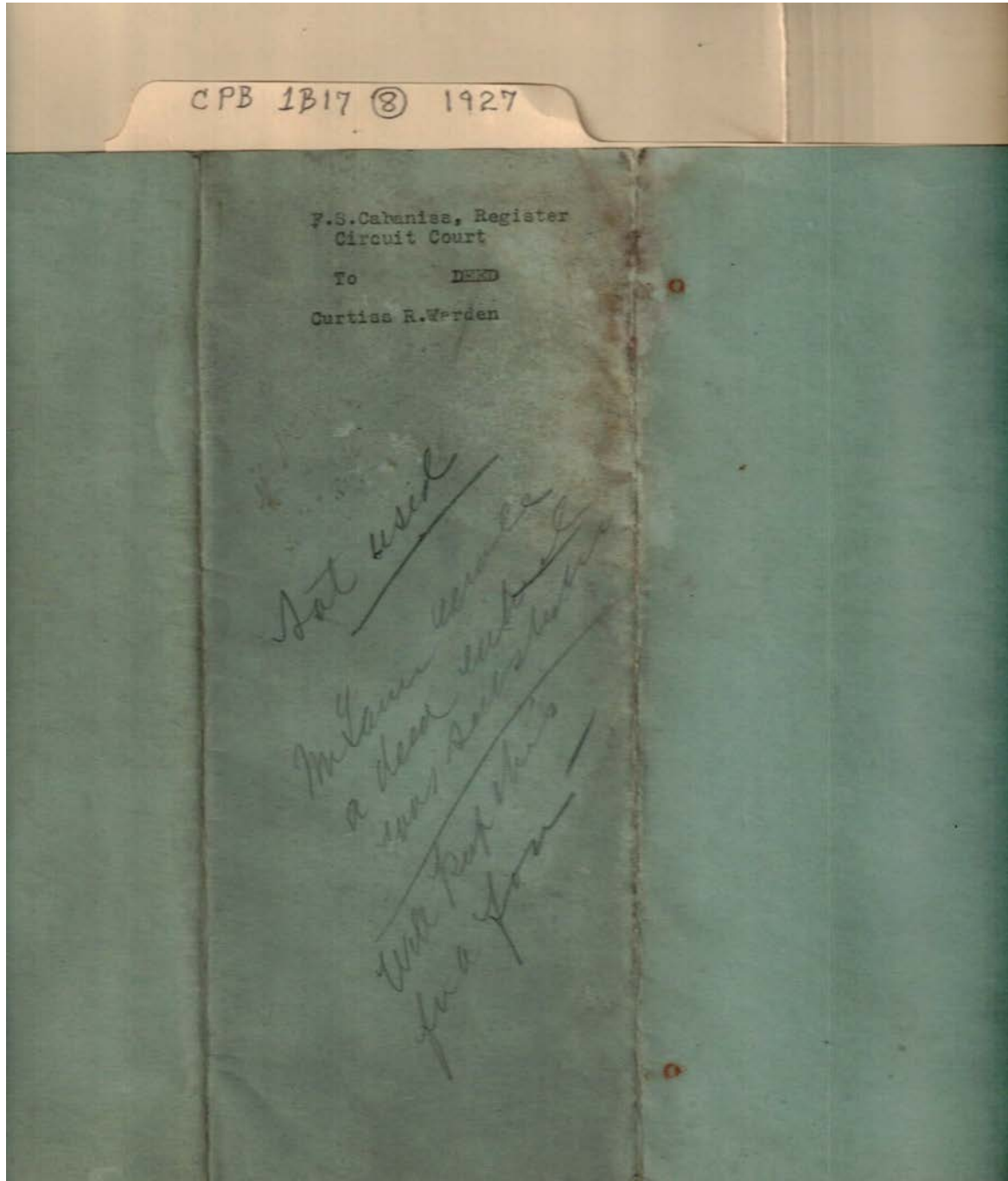


Types:

memo

Dates:

Jan 19, 1927



Names:

Cabaniss, F. S.
(Register)

Lanier, Mr.
Werden, Curtiss R.

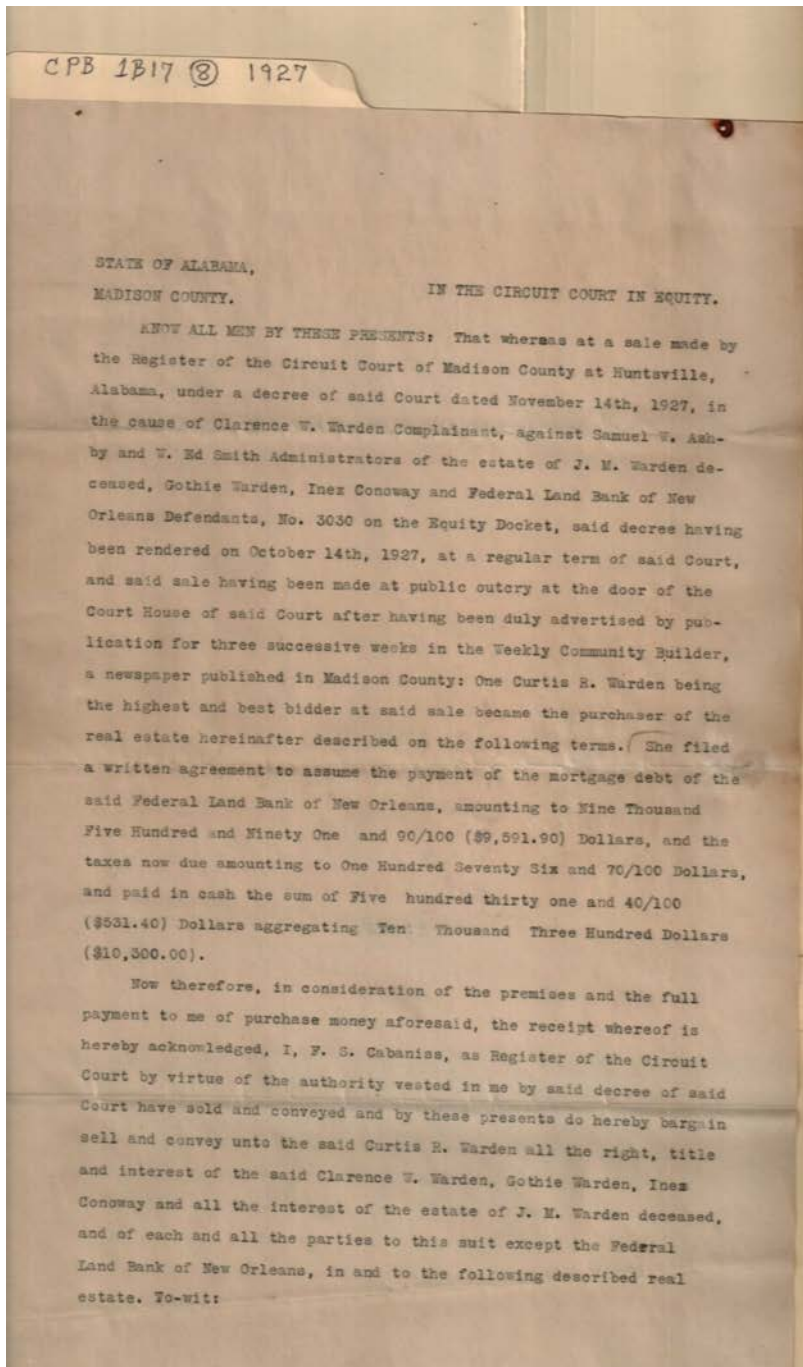
Places:

Madison Co., AL

Types:

deed

memo



Names:

Ashby, Samuel W.
Cabaniss, F. S.
(Register)

Conoway, Inez
Federal Land Bank of
New Orleans

Smith, W. Ed
Warden, Clarence W.
Warden, Curtis R.

Warden, Gothie
Warden, J. M.

Places:

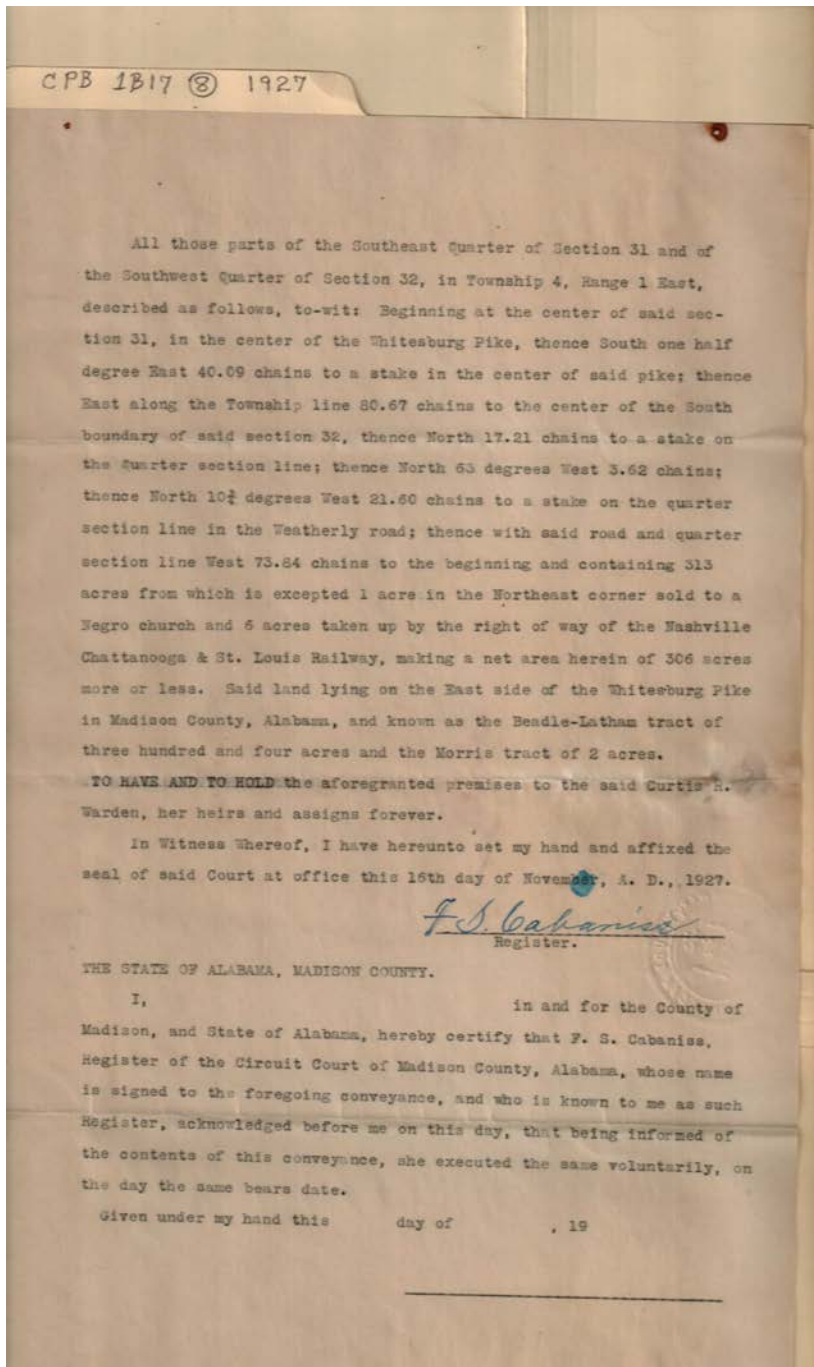
Madison Co., AL

Types:

circuit court in equity

Dates:

Nov 16, 1927



Names:

Cabaniss, F. S.
(Register)

Places:

Madison Co., AL

Types:

circuit court in equity

Dates:

Nov 16, 1927

CPB 1B17 © 1927

STATE OF ALABAMA,
MADISON COUNTY.

KNOW ALL MEN BY THESE PRESENTS, that we, *C. S. Emerson*
as principal and *H. B. Sugg* and *B. H. Bell* as
sureties agree to pay the State of Alabama the sum of
Twenty (\$2000.00) Dollars, the payment of which well and
truly to be made we and each of us jointly and severally our
heirs, executors, administrators are held and firmly bound by
these presents.

Sealed with our seals and dated this the
day of August 1927.

The condition of this obligation is such that
whereas *B. F. Kiddick* as *Sheriff*
did on August 4th., 1927 seize the following described property,
transporting, or illegally conveying prohibited liquors, to-wit:
Lincoln Model 1927 Buick Motor #30493
and is holding said car subject to proceedings for condemnation
and confiscation under the laws of Alabama for illegally trans-
porting said prohibited liquors and is claiming that said car is
the property of the above bound

And whereas, the said above bound *C. S. Emerson*
son desires to repossess said car pending said proceedings of
condemnation and to have the same delivered to him upon the exe-
cution of this bond.

Now therefore, in the event said car is condemned
if the said above bound *C. S. Emerson* shall deliver said
car to the Sheriff of Madison County of Alabama, within fifteen
days from the date of such judgment of condemnation and shall pay
any difference between the value of said car at the time of seizure
and the time of the delivery to the Sheriff after condemnation,
such difference in value to be determined by the trial court upon
motion of any party to said cause, then this obligation to be void,
otherwise to remain in full force.

Given & approved
this Aug. 5, 1927
B. F. Kiddick
Sheriff Madison Co. Ala.

C. S. Emerson SEAL
H. B. Sugg SEAL
B. H. Bell SEAL

Names:

Bell, B. H.

Emerson, C. S.

Sugg, H. B.

Places:

Madison Co., AL

Types:

bond

Dates:

August 5, 1927

CPB 1B17 (8) 1927

3

which he refused to accept from the Register, of date ^{May} April 13, 1926. The other item \$13.00 was paid by the Administrator as shown by his final settlement made in April or May, 1926,

Upon consideration of all the legal testimony and the Exhibits filed, I find that the claim of J. E. Pierce, Editor and General Manager of the Huntsville Daily Times in the sum of \$919.64, which was filed Nov. 15/28, is not a ^{valid} ~~valid~~ claim against the Estate of S. S. Watkins, and that if said ~~claim~~ ^{account} had been filed as a claim against the Watkins Drug Store, it could not have been considered a valid claim, and would have been disallowed, with the exception of the item \$52.00, for "Pay your Bills Campaign," which was contracted for, by Mr. Laxson the Custodian in ^{fact} ~~fact~~ who ^{was then} in actual control of the business under Mr. Wall's administration. ~~the~~ ^{J. E. Pierce} this item was included in the check of \$65.00 which he refused to accept from the Register, in May, 1926, ~~and the other claim of \$13.50 was paid by the administrator, as shown by his final settlement.~~ ^{item}

Names:

Laxson,

Pierce, J. E.

Wall,

Watkins, S. S., estate

Places:

Madison Co., AL

Types:

claim

Dates:

1928

CPB 1B17 (8) 1927

It is further ordered, adjudged and decreed by the Court that the Defendant, Lamont Sparkman, pay the costs of this proceeding to be taxed by the Register, for which execution may issue.

This January 3rd, 1927.

James E. Horton,
Circuit Judge.

Names:

Sparkman, Lamont

Places:

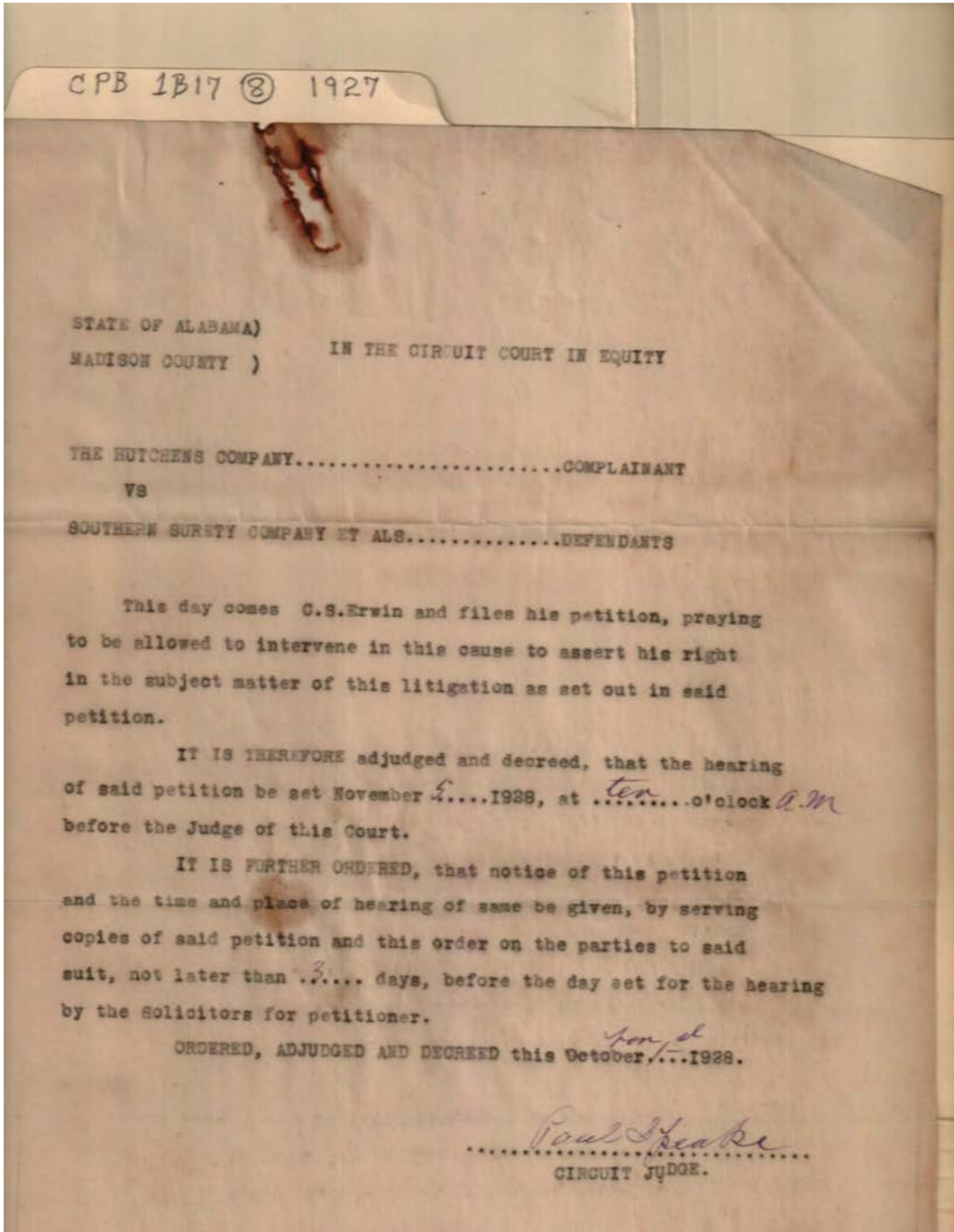
Madison Co., AL

Types:

circuit court in equity

Dates:

Jan 3, 1927



Names:

Erwin, C. S.

Hutchens Co., The

Southern Surety Co.

Places:

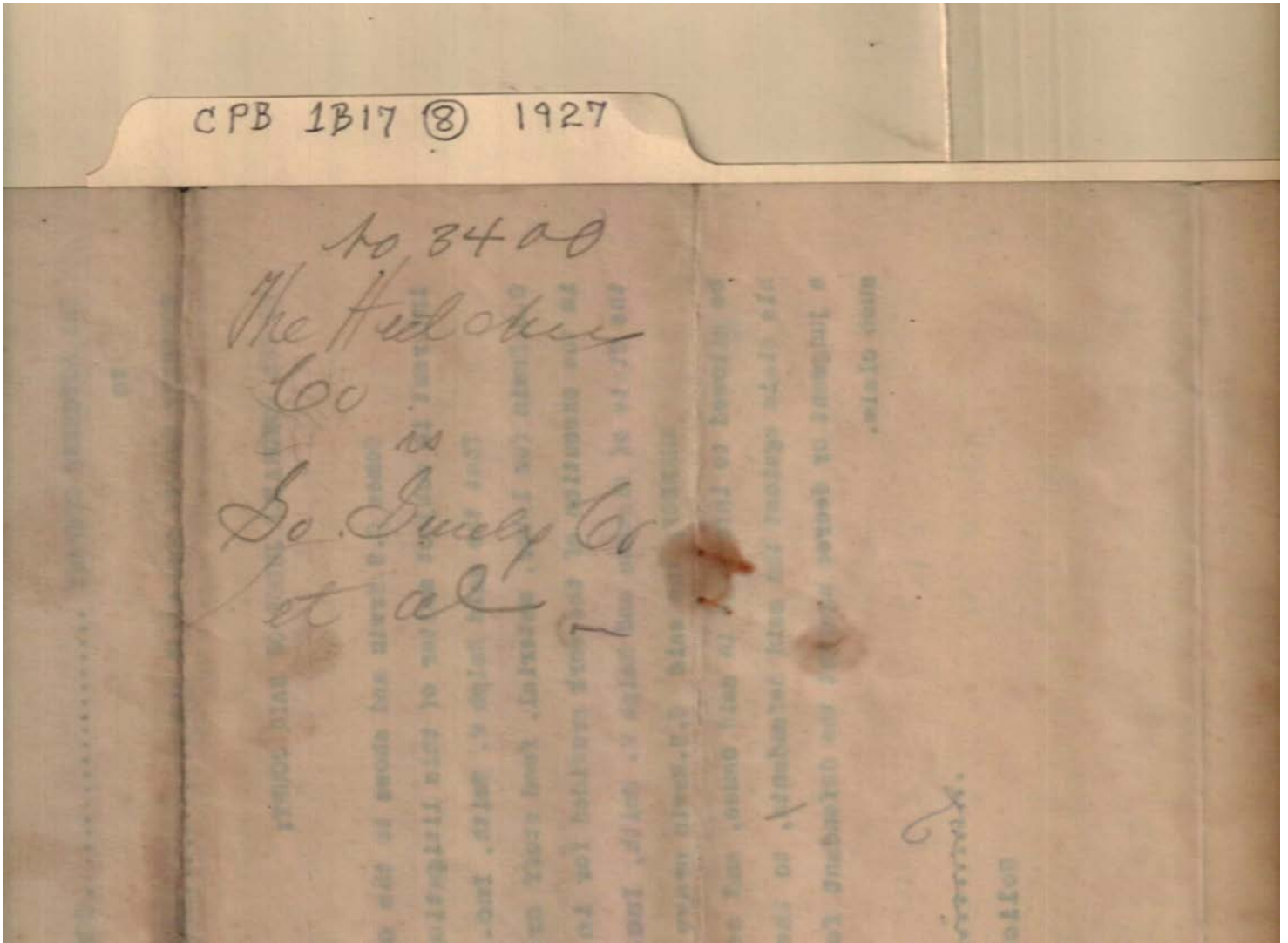
Madison Co., AL

Types:

circuit court in equity

Dates:

Nov 1928



Names:

Hutchens Co., The

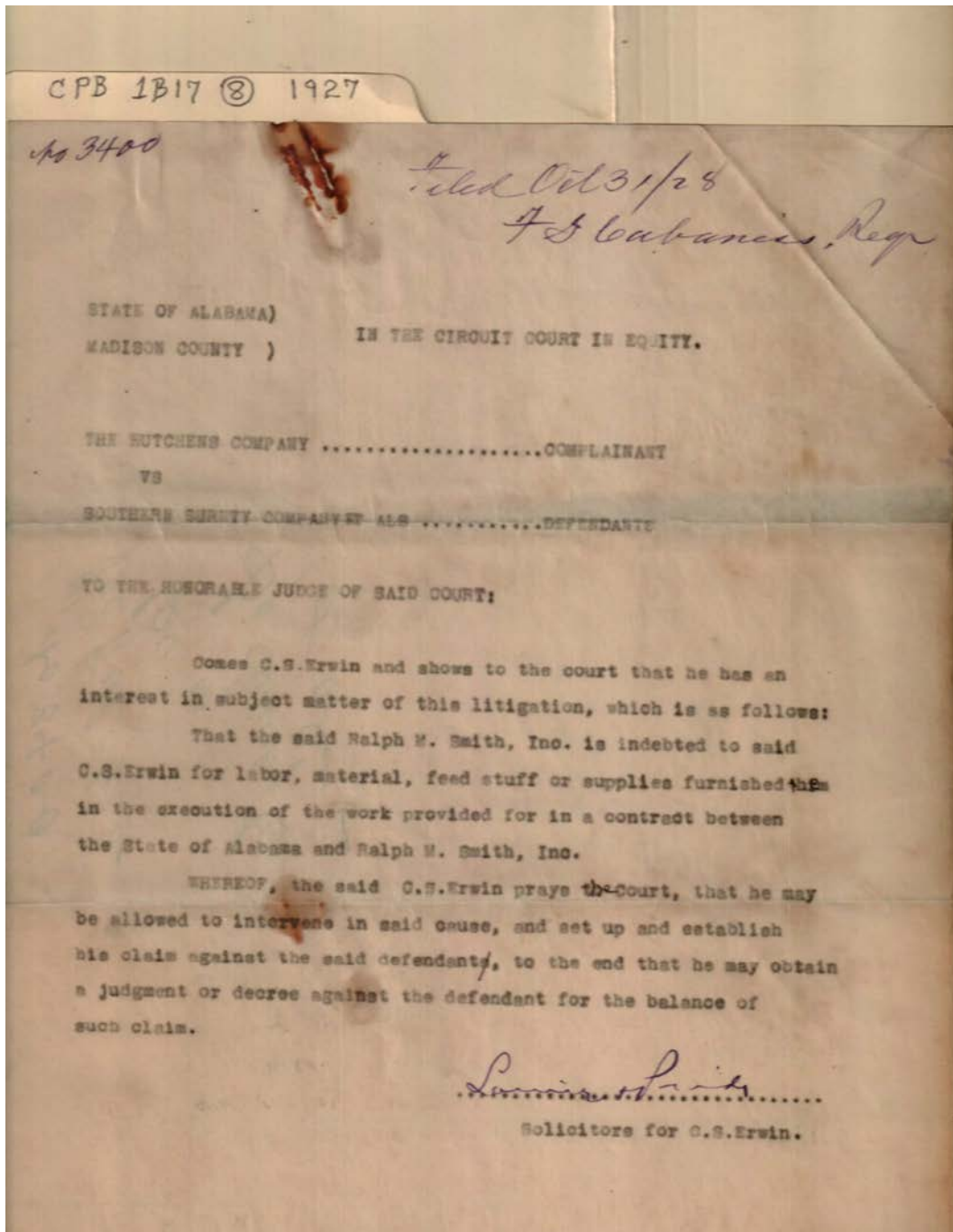
Southern Surety Co.

Places:

Madison Co., AL

Types:

circuit court in equity



Names:

Erwin, C. S.

Hutchens Co., The

Smith, Ralph M., Inc.

Southern Surety Co.

Places:

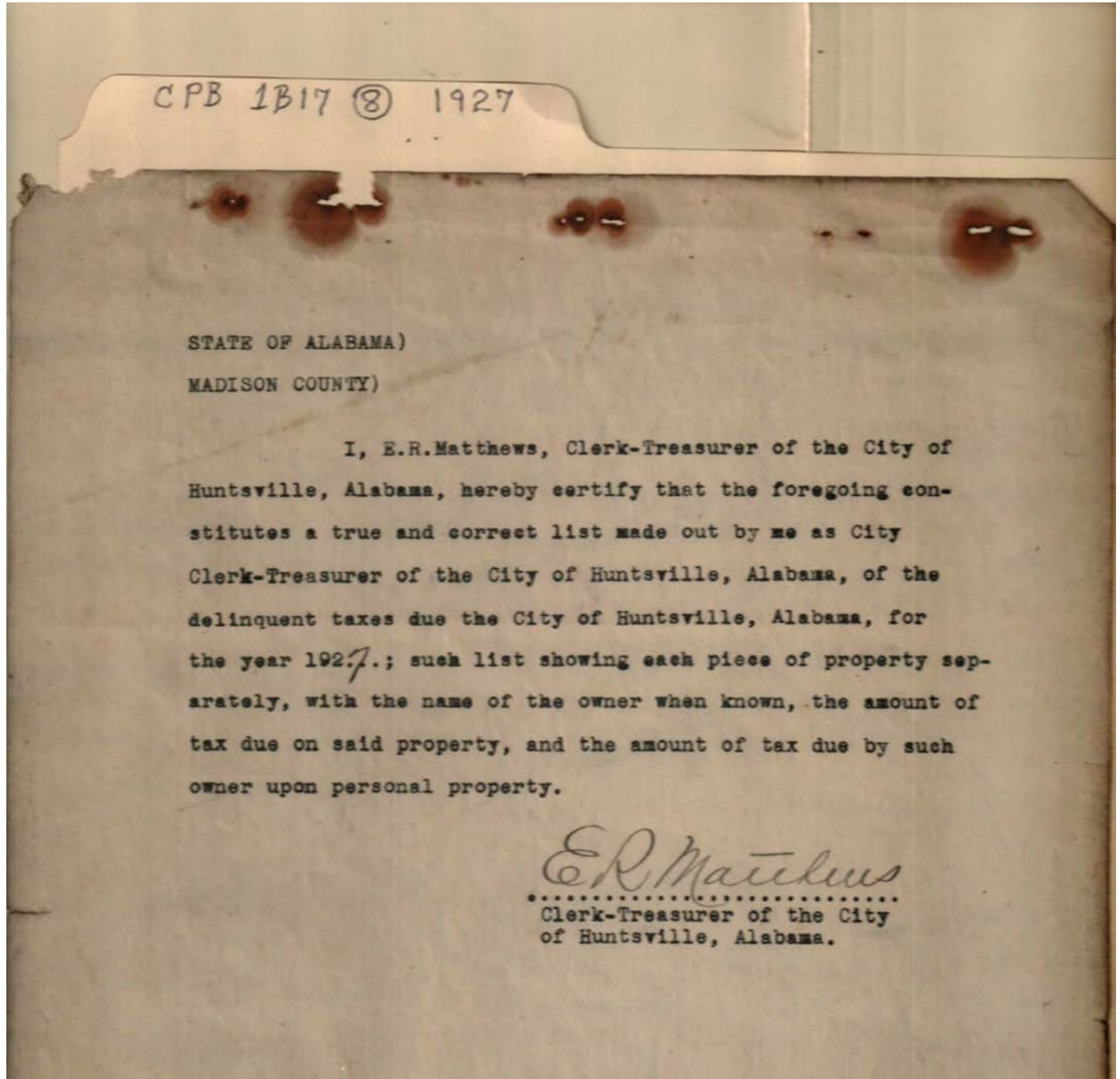
Madison Co., AL

Types:

circuit court in equity

Dates:

Oct 31, 1928



Names:

Matthews, E. R.

Places:

Madison Co., AL

Types:

taxes

Dates:

1927

Frances Cabaniss Roberts Collection: Series 1, Subseries B, Box 17, Folder 8

Legal and court documents, 1927

Image 19 r01b17-08-000-0019 [Contents](#) [Index](#) [About](#)

CPB 1B17 (8) 1927

1927 DELINQUENT TAXES.

Name	Address	Amount	Notes
Anderson Mrs Louise S.	West 41.3 feet of E. 183.8 ft of lot 13, block 203 Locust St.	30.01	
✓ Anderson Sam & Mary.	East 50 feet of lot 14, block 240 Quigley Map.	4.25	25.45 + 27.71 = 53.16
Anderson James	East 16 feet of South 1/2 of lot 18, West 16 feet of South 1/2 of lot 19, Burwell's Alley.	2.88	
✓ Bailey William H.	Lot 28, McCullough Avenue	4.07	
✓ Battle Maria and Wade.	North 130 feet of East 1/2 of lot 4, block 3, v Arnett Street.	6.78	Pd by my [unclear]
✓ Belle Rosa.	Lot 6, block 245 Darwis Street.	1.70	
Beckett F. W.	Lots 22-24 block 3, and lots 6 and 8, block 2, McCullough Street Addition	19.01	
Bowley Eliza Hairs	South half of lot 3, block 213, Madison St.	1.33	
Bryant E.	Personal property	2.79	
Big Spring Cafe.	Personal property	5.30	
✓ Blackburn Eliza.	Lot 18, block 249 Darwis Street	8.10	
✓ Boone George.	Lot 39, McCullough Addition	5.98	
✓ Bonner R. E.	Lot 13, and West half of lot 18, block 78, E. Huaterville	14.41	
✓ Boone George.	Lot 39, Sophie Davis Addition	5.26	
✓ Boyd Louis.	Lot 17, block 271 Scotts Alley.	3.05	
Bradford Elias Annie H.	Lot 5, block 221 East Holmes Street	44.32	
✓ Brake Bud.	Part of lots 5 Boyd and Smith Addition	3.39	
Brandon Wesley	West half of lot 18, block 214 E. Lads Street	3.92	
Brandon S. E.	Lot 13, block 221, Featherston Street and improvements.	3.97	
✓ Brandon Ella.	Lot 10, block 249 West Clinton Street Lot 17, block 249, Darwin Street	10.18	

Names:

Anderson, Louise S.,
Mrs.
Anderson, Sam &
Mary

Bailey, William H.
Battle, Maria & Wade
Belle, Rosa
Blackburn, Eliza

Bonner, R. E.
Boone, George
Boyd, Louis
Brake, Bud

Brandon, Ella

Places:

Madison Co., AL

Types:

taxes

Dates:

1927

CPB 1B17 ⑧ 1927

J.O. Turner *nick 1927* *Turner*

X	Brannum E. E.	56.80	
	Lot 5, block 123, E. Huntsville, Also lot 13, block 123		44.38
✓	Brazier J. W.	2.54	
	Lot 5, block 241, Blunts Alley.		1.99
+ ✓	Brooks Archie.	5.85	
	Lot 57, McCullough Addition.		4.57
+ ✓	Brown T. Curtis.	2.516 ^{10.18}	
	West 8 feet of lot 14, and all of lot 18, block 8, Patton Addition Grove Street		7.95
+ ✓	Brown Martha L & Laura B.	7.64	
	Part of lot 2, block 285, Lot 3 and 4, block 285, Athens Pike.		5.97
	Buchanan Ida A.		40.00
	Lots 1 and 2, block 233, Oak Grove and Milligan St.		2.12
	Burford T. D.		5.98
	Personal property		
	Subsidiary of Lewis		
	Business, McCullough Addition		
	Buchanan W. H.		
	Lot 1 and 2, block 1, A. S. Lawson McClung Street Addition		
	Butt M. W.		
	Personal property		
	Cabaniss Fannie		
	1 lot on Clinton and Calhoun St; 1 lot on Randolph and Calhoun St. All in block 331, West 100 feet of East 150 feet and south 145 feet of block 331, Randolph Street.		
	F & F Co. 14 No 2.		
	Personal property		
X	Caldwell Lonella.	10.18	
	Lot 18, block 277, Mill Street.		7.95
X	Caldwell E. G.	19.49	
	Lots 14 J. A Anderson Subdivision being subdivided by lots 12 to 17, Mastin Brick Yard. Lot 18, J A Anderson Subdivision. Lots 11 and 13, block 7, Patton Addition Arnett Street; lot 19, J A Anderson subdivision of lots 12 to 17, Mastin Brick Yard		15.23
1920 145 ✓	Cannon John & Mamie	3.39	
	Lot 20 of the J A Anderson Subdivision		2.65
191 ✓	Cedar F & O Works.		4.04
	Lot 3, block 255, Cullum Street.		
X	Cedar F & O Works.		55.96
	Personal property		
	Cedar Garden Cafe		
	Personal property		
	Charles Kennesaw Co.		
	Personal property		
195 ✓	Charles Kennesaw Co.		
	50 feet of lot 12, block 231, Beadle Street, fronting 20 feet on west side of Beadle Street.		
1910 ✓	Childress Sophia Cross.	2.53	
	West 50 feet of lot 8, block 213 Franklin St		1.98

Names:

Brannum, E. E.
 Brazier, J. W.
 Brooks, Archie

Brown, Martha L. &
 Laura B.
 Brown, T. Curtis
 Cabaniss, Fannie

Caldwell, E. G.
 Cannon, John &
 Mamie
 Cedar F. & O. Works

Childress, Sophia
 Cross

Places:

Madison Co., AL

Types:

taxes

Dates:

1927

Frances Cabaniss Roberts Collection: Series 1, Subseries B, Box 17, Folder 8

Legal and court documents, 1927

Image 21 r01b17-08-000-0021 [Contents](#) [Index](#) [About](#)

CPB 1B17 ⑧ 1927

	Cicero Wom.	Lot 1, block 299, Church Street, North 80 feet of lot 11, block 298, Mill Street.	42.73
X	Cooper George P.	PERSONAL PROPERTY	10.50
	Cooper George P.	PERSONAL PROPERTY	5.82
X	Cooper George P. Mrs.	PERSONAL PROPERTY 13.99	10.93
	Cooper George P.	Lot 6, block 200, Adams Avenue	23.20
	Cooper John W.	PERSONAL PROPERTY	2.92
119	Cooper C. S. heirs	Last part of former addition inside the City Limits	3.97
	Cross John and Lura, heirs.	All of lot 21, except west 40 feet of lot 21, block 200, Adams Avenue.	5.00
	Davis Mrs. Annie May	Lot 10, block 31, East Huntsville	19.88
	Davis George	PERSONAL PROPERTY	7.00
X	Davis Maria Lowe	Lot 6, block 241, Blunts Alley 10-18	7.95
	Davis George W. & wife	Lots 1 and 2, block 3, Mansford Addition	4.80
X	Dekker C. J.	PERSONAL PROPERTY	1.82
	Dunkleberger A. C.	PERSONAL PROPERTY	19.88
X	Durham Thos H.	Lot 3, block 33, E. Huntsville Addition 8-14	5.86
	Erwin L. C.	Lot 1, block 217, Madison Street	5.28
	Erwin L. C.	South 70 feet of lot 7, block 327 Clinton & Calhoun Street	67.31
	Fisher Cotton Oil & Feed Co.	Lots 1, 2 and 3, block 312 Dallas Avenue and Herion St.	298.54
X	Fletcher Wm.	Lot 4, block 1, Mansford Addition	4.43
	Fletcher Chas.	East 84 feet of lot 1, block 80, Franklin Street	65.00
	Ford Walter B.	Lot 4, block 230, Loxe Street	9.61
X	Ford Mary E.	North 50 feet of lot 18, block 214 Oak Avenue 5-94	4.84

Names:

Cooper, George P.,
Mrs.

Davis, Maria Lowe
Durham, Thomas H.

Fletcher, William
Ford, Mary E.

Places:

Madison Co., AL

Types:

taxes

Dates:

1927

CPB 1B17 (8) 1927

6.88
1.14
8.03
5.03

43.08
2.41
27.08

✓	Fraser Nursery Co. 20 acres in northwest quarter of northeast quarter of section 9, township 4, range 1 east and part of southeast quarter of section 31 township 6, range 1, East, containing in all 30 acres.	
X	Andrew Bryant. part of lots 25 and 26, McCullough Addition	5.09 3.88
	Grayson Mrs Juliet B. Lot 4, block 205, Adams Avenue	180.25
	Personal property	1.50
	part of lot 7, block 205 Adams Avenue	26.50
	Griffin J. L. Personal property	1.99
	Johnson Frank. Personal property	2.50
	Wiley Julius Lot 6, 7 and 8, Jordan's Back Yard and Improvement	6.68
X	Hamlett Mattie Lot 2, block 272 Patton Street	3.39 2.65
✓	Hammonds Willie Lot 6, block 2, Robinson Street and Addition	7.55 5.90
X	Hammonds Florence. 52 feet and 8 inches of lot 7, block 266, Athens Pike	3.39 2.65
✓	Hart J. B. Lots 13, and West half of lot 12, block 68, East Huntsville, Belrne Avenue	10.18 7.95
	Hammond Andrew J. Personal property	1.50
	Hinkle Robert, Belrne Lot 4, block 246, Blake Street and Improvement	3.50
	Willard Fred. Personal property	1.50
	Home Land Corporation Lots 17 and 18, block 2, Terry Heights Addition	1.52 1.19
	Porter Willie. Lot 8, block 214, Madison Street and Improvement	3.31
X	Howe Fred A. Jr. Personal property	13.27 10.34
	Howe Fred A. Jr. Personal property	3.90
+	Hurt Mary. Lot 12, Subdivision of lot 12 to 17, S A. Anderson subdivision	4.26 3.32
+	Jackson Lizzie. B Subdivision of lot 7, block 220, Half Street	8.49 6.63
+	Jenkins Tom. West 24 feet of lot 20, block 202, Townsend Alley	4.22 3.30

40

Names:

Fraser Nursery Co.
Hamlet, Mattie
Hammonds, Florence

Hammonds, Willie
Hart, J. B.

Home Land
Corporation
Howe, Fred A., Jr.

Hurt, Mary
Jackson, Lizzie
Jenkins, Tom

Places:

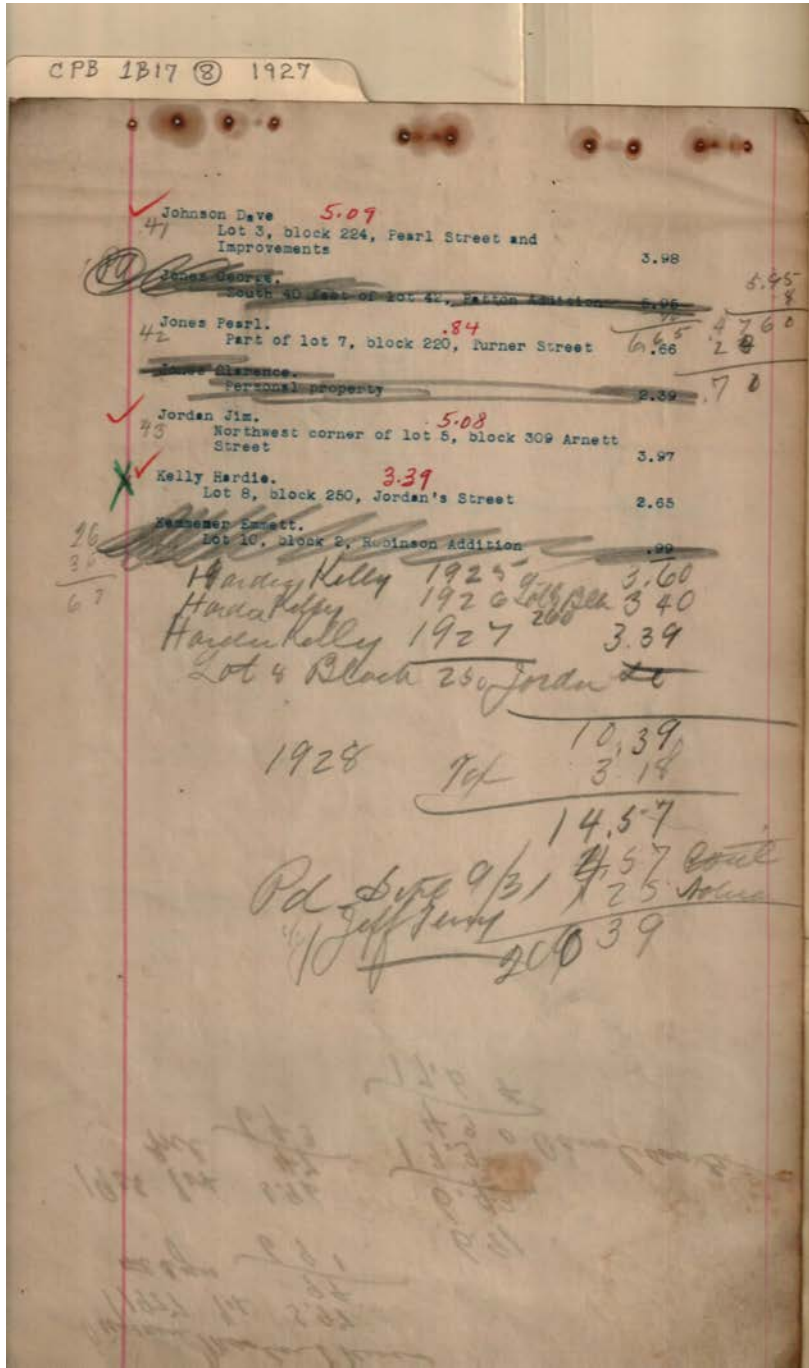
Madison Co., AL

Types:

taxes

Dates:

1927



Names:

Johnson, Dave

Jones, Pearl

Jordan, Jim

Kelly, Hardie

Places:

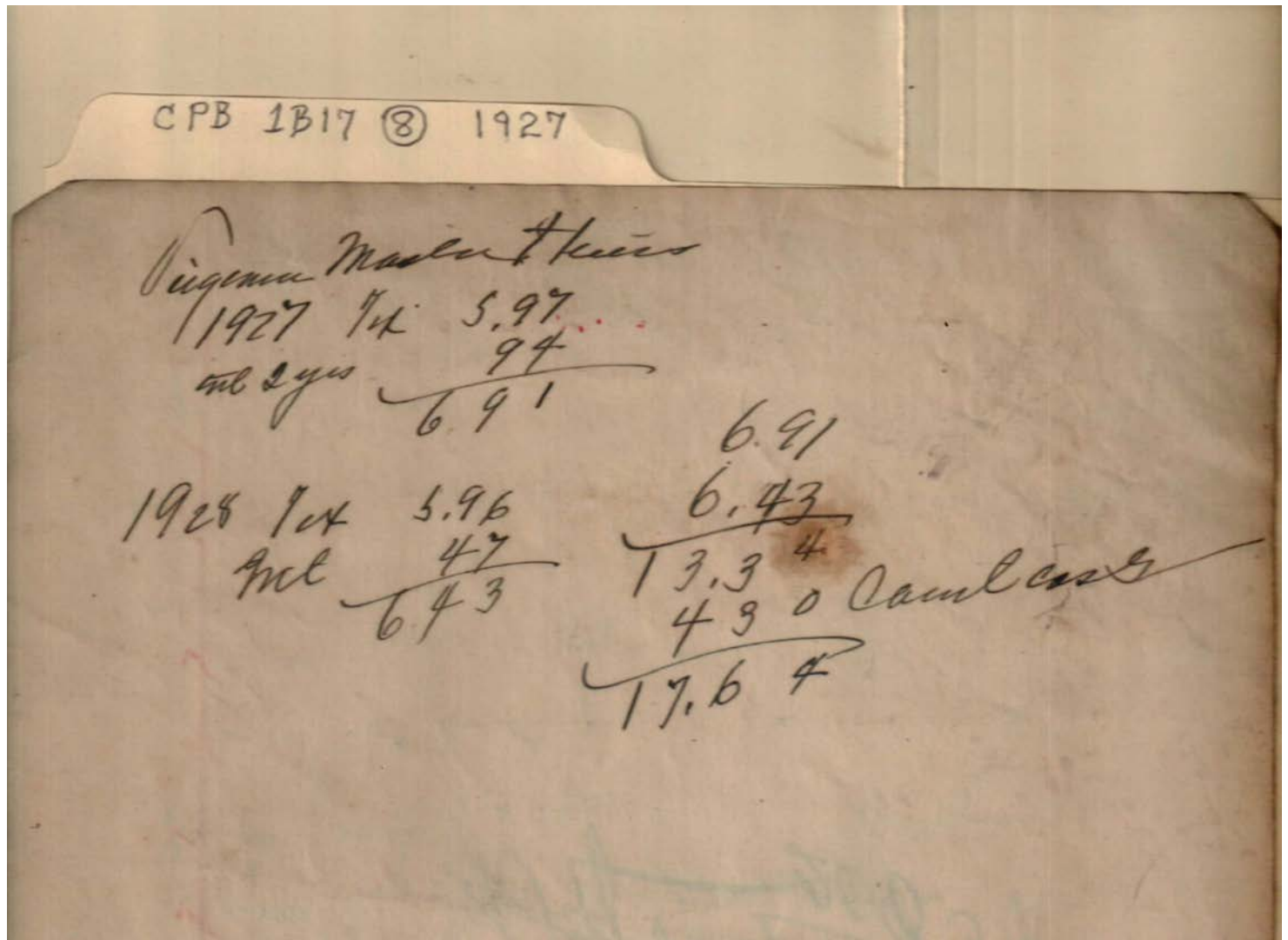
Madison Co., AL

Types:

taxes

Dates:

1927



Names:

Mastin, Virginia,
heirs

Places:

Madison Co., AL

Types:

taxes

Dates:

1927-1928

Frances Cabaniss Roberts Collection: Series 1, Subseries B, Box 17, Folder 8

Legal and court documents, 1927

Image 25 r01b17-08-000-0025 [Contents](#) [Index](#) [About](#)

CPB 1B17 (8) 1927

	✓	Knuckles Robert. <i>6.78 Paid Sept 12/31</i> Lot 3, East the William-Richardson Addition	\$5.30
		Block 242 West Clinton Street and improvements.	28.00
27-28	✓	Landers S. C. <i>to city</i> West 98 feet of East 205 feet of north 140 feet of block 302, E. Clinton Street.	\$70.16
		Land's Owns. B. Personal property	27.83
	✓	Langsford Priscilla. <i>10.68</i> Lot 9, Mick-Davis Addition	8.34
		Langhlin H. C. Lot 1 and 2, block 5 and 13, east side of Washington Street.	\$51.80
		Langhlin H. C. B. North 70 feet of west 122 feet of lot 1, block 336, Lincoln Street.	\$58.00
		Law Mrs. Charles E. West 71 feet of lot 1, block 343, Corner of Holmes and Orange, all of lot 12, and east 3 feet of lot 13, block 122, East Holmes Street.	\$104.82
	✓	Lawson Francis. <i>3.79</i> Lot 12, 3 and 4, block 2, McClung Street Addition	2.65
	X	Lawson Francis. E. H. Personal property	14.07
	+ ✓	Leslie Druscilla. <i>1.70</i> Lot 1, block 3, Mansford Addition	1.33
	✓	Lynch Mrs H. J. Heirs. <i>28.83</i> Lots 1 and 3, block 5, Patton Addition	22.53
		Lytle R. L. Lot 1, block 204 Franklin Street	127.68
	✓	Maddox Dee. <i>20.61</i> Lots 2 and 10, block 88, East Huntsville	16.10
	X	Martin George. <i>7.64</i> South 147 feet of East half of lot 4, block 306 Winston Street and improvements.	5.97
	✓	Martin Virginia, Heirs. Part of lot 4, Jordan's Brick Yard	5.27
	✓	Miller A. N. <i>14.08</i> West 1/2 of north 1/2 of lot 5, block 3, Patton Addition, all except west 99 feet of lot 1, block 308 Winston Street and improvements.	\$11.00
	+ ✓	Miller Fannie. <i>6.78</i> Lot 5, block 218, Madison Street and improvements	\$5.30
	✓	Moore Amanda. <i>1.69</i> Part of lot 5, Boyd and Smith Addition	1.32
		Moore Amanda. <i>7.95</i> Personal property	5.97
		Mosesley Sallie <i>10.18</i> Lot 10, block 395, Miller Street and improvements	7.95

Names:

Knuckles, Robert
Langsford, Priscilla
Leslie, Druscilla

Lynch, H. J., Mrs.,
heirs
Maddox, Dee

Martin, George
Miller, A. N.
Miller, Fannie

Moore, Amanda
Moseley, Sallie

Places:

Madison Co., AL

Types:

taxes

Dates:

1927

Frances Cabaniss Roberts Collection: Series 1, Subseries B, Box 17, Folder 8

Legal and court documents, 1927

Image 26 r01b17-08-000-0026 [Contents](#) [Index](#) [About](#)

CPB 1B17 ③ 1927

Williams Dr. F. K.	Personal property	3.50
Murphy Dr. A. E.	Personal property	0.50
Murphy Jere	East 90 feet front off of lot 1, block 335, Dupuis Street; Lot 4, block 243 Creek front; Lots 25 and 31, block 301 Church Street; Lot 16, block 301, Wells bottom; Lots 12, 13, 20 and 21, block 301, Wells bottom.	71.81
Murray, Robert F.	Lot 1, block 208, Adams Avenue and improvements	63.60
McAllister Paul, Hebra	South 160 feet of lot 4, block 325 Steele Street and improvements.	15.00
McAnnally J. J.	Personal property	14.88
McCalley Robert.	Lot 9, block 260, Hall Street and Improvement	3.31
McCaery Russell, Hebra.	175 feet by 185 feet of block 300, Corner of White and Randolph Street, except 50 feet fronting on White Street and running back 100 feet and being in northwest corner of said lot.	48.08
McCaery Hebra.	Lot 28, block 267 Parkside Pike and East Holmes St.	9.95
McCaery Eugene J.	Lot 7, block 258, Hall Street and Improvement	3.18
McCullough Shelby.	Lots 11 and 12, block 117, Randolph Street and improvements; Lot 13 and 14, Randolph Street and improvements.	58.16
McKanos C. B.	Personal property	7.02
McVay Henry	North 1/2 of lot 2, block 223, Pelham Street and improvements	8.60
Newton-Anderson Clothing Co.	Personal property	87.40
Owen George W.	1/2 of lot 7, block 220, Jackson Street; Lot 3 of lot 7, block 220, Jackson Street; 1/2 of lot 7, block 220, Chase Street, except north 5 feet lot 1, of lot 7, block 220 Grove Street. Lot 10, block 3, Mansford Addition; Lot 8, block 3, Mansford Addition.	7.95
Parisian Mrs.	Personal property	23.55
Nichols West Parker	Personal property	8.00

Names:

McCalley, Robert
McCullough, Shelby

McVay, Henry

Newton-Anderson
Clothing Co.

Places:

Madison Co., AL

Types:

taxes

Dates:

1927

CPB 1B17 ③ 1927

Phillips Jessie L.	Lot 25, block 22, Stock 8, Union Addition	2.65
✓ Pierce Mrs. N. H.	block B. C. D & E. and all that tract of land between F, G, D & E in form of a triangle in E. 1/2 Huntsville Addition and bordered north by Holmes and Fifth Street; south and west by Second Avenue; Lot 1, block 8, corner of Holmes and Greene Street; Lot 12, Harris and Road Addition	184.91
✓ Pierce Mrs. E. A.	Lot 2, block 312 Meridian Street	28.02
✓ Pierce Miss Arrie.	Lot 32, block 325, Walker Street, except south 50 feet of lot 9, block 321 E. 1/2 Holmes Street	83.47
✓ Pierce Mrs. A. L.	Lots 1 to 3, block 312 Meridian Street	31.54
Richard H. C.	Lot 20, block 325, Walker Street; Lot 1, block 316 Sprague Street	16.10
✓ Pope Susan.	East 50 feet of lot 10, block 221, Half Street	2.65
62		
Pope Henry.	East 97 feet of lot 12, block 214, Franklin Street	2.65
63		
✗ Powers Nelson.	South 40 feet of lot 21, McCullough Addition; North 10 feet of lot 22, McCullough Addition.	7.36
9.48		
✓ Powers William Henry.	Lot 2, block 2, Mansford Addition	1.99
11592		
Freston W. B.	East half of lot 7, and all of lot 8, block 67, East Huntsville; Lots 1, 2 and 3, Layton Addition and part of lot 3, block 316, Meridian Street; Lot 8, block 8, Patton Addition	59.36
✓ Reese W. B.	Personal property	0.00
✓ Reiland Joseph, heirs	Lot 10, block 258, Martin Street and improvements	2.65
✗ Reed William.	Personal property	1.15
✓ Rice George.	Lot 24, Cramer Addition	2.65
65		
Rice John Henry	Lot 2, block 2, Madison Street	9.27
66		
Rice Will E.	Lot 4, block 310, Arnett Street; Lot 3, block 310, Winston Street	15.43
19.75		
Riggins Mrs. Arleen	Lot 4, block 304, Greene Street	19.00
Richter Miss Sara and Eugene tender	Lot 1 and 2, in block 4 and 12, Washington Street and improvements and lot 1, block	

*pd. 10
Apr 6/27
15*

Names:

Pope, Henry

Pope, Susan

Powers, Nelson

Rice, George

Rice, John Henry

Rice, Will E.

Places:

Madison Co., AL

Types:

taxes

Dates:

1927

Frances Cabaniss Roberts Collection: Series 1, Subseries B, Box 17, Folder 8

Legal and court documents, 1927

Image 28 r01b17-08-000-0028 [Contents](#) [Index](#) [About](#)

CPB 1B17 (8) 1927

	block 47, and lot 2, block 51, Franklin Street	
X	Roberts Fannie, heirs. 5.93	1917-30
	Lot 8, block 288 Patterson Alley	4.64
X	Robinson James G.	
	East 207 feet of lot 36, McMillough Addition	
	104, block 35 East Huntsville, lot 11, block 104, block	
	104, East Huntsville, lot 11, block 104, north	
	50 feet of lot 13, block 35, East Huntsville	
	lots 40, 41, 42, 43, except 8 feet four	
	inches off south side of lot 40, and except 33ft	
	off the north side of 41, Sprague Davis Addition	
	lot 10, block 104 East Huntsville, lot 13, and	
	block 97, East Huntsville lot 13 block 35, East	
	Huntsville	
✓	Sales Borey. 5.08	187.08
	Lot 11, Harris & Hand Addition	3.97
	James Bus & Mottly	
	personal property	
✓	Schrimsher Mrs Mary 36.17	
	West 80 feet of East 130 feet of south	
	half of block 82, East Huntsville	28.22
	Shepard Edwin	
	Lot 2, Sells Addition.	
✓	Seay Leon. L. E. A. Y. (Leav) 9.33	
	Lot 6, block 3, Robinson Addition	7.29
	Shaw R. Trusts for E. J. Green	
	Lot 6, block 218 near Madison Street	
	Sears & Roebuck Co.	
	personal property	18.03
✓	Shaheen John L. 11.87	
	North 78 feet of lot 4, block 233, Oak	
	Avenue	8.27
	Shepherd Elias Salita	
	Lot 1, block 321, East Holmes Street	15.40
✓	Shephred Robert Avey. 10.18	
	East 62 1/2 feet of North 9 1/2 feet of lot 1,	
	block 285, Sprague Street	7.95
✓	Simmons G. W. 2.53	
	Lots 9 and 10, block 69, East Huntsville	1.98
	Smith	
	personal property	
X	Sledge Ada. 4.25	
	Lot 4, block 304, Short Alley	3.32
✓	Smith Mrs William	
	Lot 2, block 117 East Clinton Street	8.95
✓	Smith Ross. 16.96	
	South 45 feet of north 90 feet of lot 2 and 4,	
	block 8, Patton Addition	13.25
	Smith Amanda	
	East 50 feet of West 100 feet of lot 12,	
	block 222 Grove Street	5.29
	Snyder Elon	
	Lot 11, and West half of lot 12, block	
	119, East Huntsville	17.53

Names:

Roberts, Fannie, heirs
Sales, Borey

Schrimsher, Mary,
Mrs.
Seaym Lear

Shaheen, John L.
Shepherd, Robert
Avey

Simmons, G. W.
Sledge, Ada
Smith, Ross

Places:

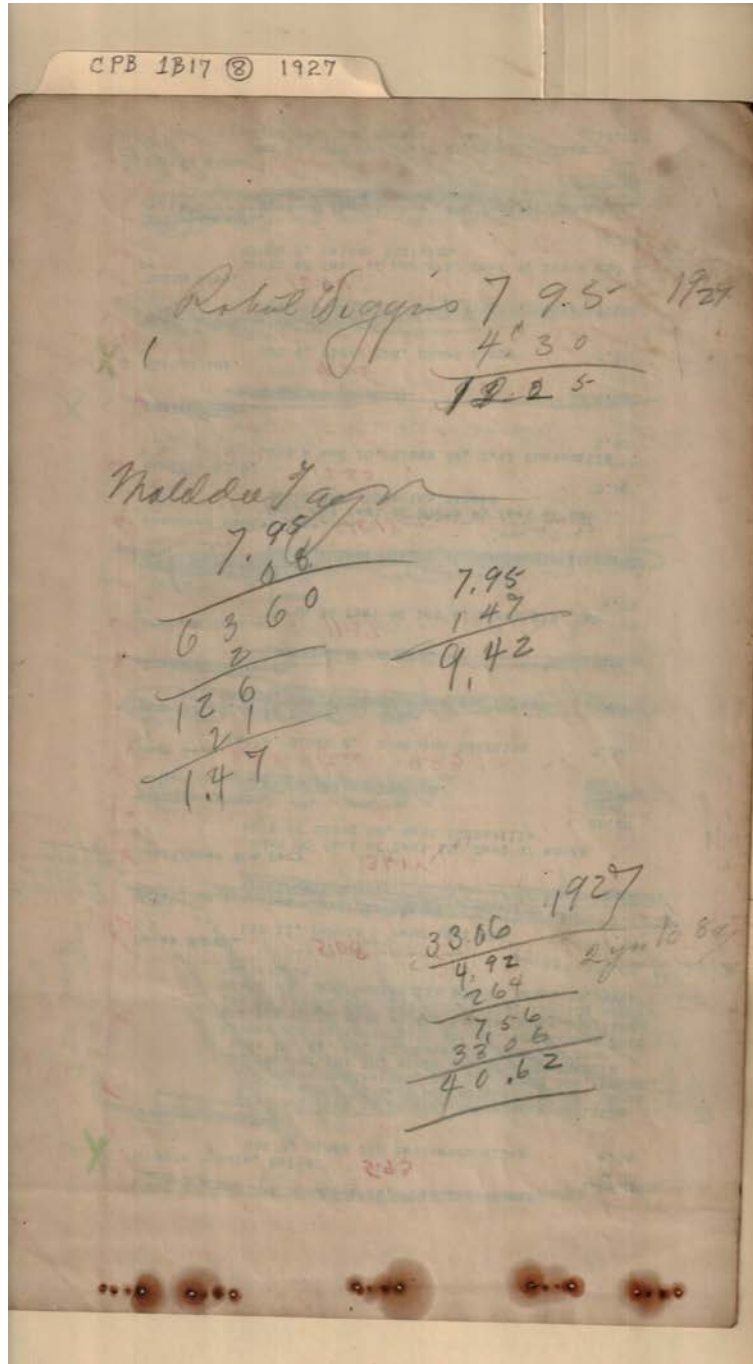
Madison Co., AL

Types:

taxes

Dates:

1927



Names:

Wiggins, Robert

Places:

Madison Co., AL

Types:

taxes

Frances Cabaniss Roberts Collection: Series 1, Subseries B, Box 17, Folder 8

Legal and court documents, 1927

Image 30 r01b17-08-000-0030 [Contents](#) [Index](#) [About](#)

CPB 1B17 ⑧ 1927

	Snyder Printing Co. Personal property	15.24	
X	Steger A. T. Personal property	5.30	
+ 76	Steger Sazza Lot 4, block 308, Washington Street lot 14, Harris & R. and Addition; Lot 4, block 22, Felham Street	17.23	22.05
	Steger B. H. Lots 9 and 10, and east half of lot 11, block 118, Randolph Street	21.25	31.88
	Steger B. H. Personal property	1.79	25.44
✓ 78	Taylor Odell G. East half of lot 11, block 295, Mill Street	10.60	13.56
X 78	Taylor Matilda. 51 feet of lot 15, block 234, Miller Street.	7.95	10.18
	Turner John & Lusanna. East half of lot 14, subdivision of lot 7 block 220, Fackler Street	9.28	11.88
	Walker Mrs. S. B. Personal property	3.51	
	Walker W. S. Lot 20, block 325, East Clinton Street	33.53	
	Walker Mrs. S. B. West part of lot 1, block 60, Cypress Street	32.53	
+ 81	Vaughn Mrs. Lula. Lot 12, block 125, East Huntsville.	5.30	6.78
	Wade W. H. South 58 feet of lot 1, block 335 Lincoln Street; East 41 feet including Alley of lot 3, block 226, Adams Alley; Lot 5, block 272 Rear of Murphys Island	37.54	
	Walker Mrs. S. B. Half of lot 7, block 278, Church Street Half of lot block 213, William Alley	12.25	
1924 Marshall ✓ 83	Walker R. ndall. South 115 feet of East 51 feet of lot 1, block 307 Cypress Street	5.95	7.63
	Walker Johnnie L. Lot 1, block 3, Robinson Street	1.33	
10.17 ✓ 83	White W. R. Lot 3, block 5, Patton Addition	7.95	10.17
7.80 ✓ 84	Wiggins Robert. Lot 5, block 248, West Clinton Street	7.95	10.17
2.40 ✓ 84	Williams Paul. Personal property	7.95	
1.25 ✓ 85	Williams A. C. Lot 1, block 117, East Clinton Street	9.93	12.71

Names:

Steger, Sazza
Taylor, Matilda
Taylor, Odell G.

Turner, John &
Lusanna
Vaughn, Lula

Walker, Randall
White, W. R.
Wiggins, Robert

Williams, A. C.

Places:


Madison Co., AL

Types:

taxes

Dates:

1927



Names:

Williams, Willie W.

Places:

Madison Co., AL

Types:

taxes

Dates:

1928

Frances Cabaniss Roberts Collection: Series 1, Subseries B, Box 17, Folder 8

Legal and court documents, 1927

Image 32 r01b17-08-000-0032 [Contents](#) [Index](#) [About](#)

CPB 1B17 (8) 1927

Name	Address	Amount	Notes
✓ Williams Willie W.	Lot 13, block 5, Patton Addition	14.92 11.66	
Williams George T.	Personal property	1.75	
+ ✓ Wise Emma S.	Lot 9 and East 1/2 of lot 10, East Huntsville Addition	1.69 1.32	
Wise Mrs Beulah	Personal property	1.32	
Woods Rep Co.	Personal property	1.32	
Worland Oil Co.	Piling Station on Washington Street	14.50	
x Young Annie and Alex	East 82 feet of lot 1, and 8 inches of south 100 feet of lot 8, block 276, Athens Pike	3.18	
+ ✓ Shields Miles	Lot 3, block 297 Railroad Street	4.25 3.32	
Shields Miles	Part of lot 1, block 211, Madison Street	2.74	
Jasper Rachel	Lot 79, McCullough Addition	.76 .59	

Handwritten notes and calculations:

- 1927
- 11.66
- 43.25
- 2
- 1.32
- 1.75
- 2.24
- 11.66
- 13.64
- 1.23
- 15.09
- 3.18
- 2.29
- 3.64
- 5.3
- 4.14
- 7.6
- 2
- 76
- 240
- 1.23
- 78
- 5.60
- Low Jack
- Pd. 9/31
- Sept 9/31
- 51
- 57
- 88
- 12
- 150

Names:

Jasper, Rachel

Shields, Miles

Williams, Willie W.

Wise, Emma S.

Places:

Madison Co., AL

Types:

taxes

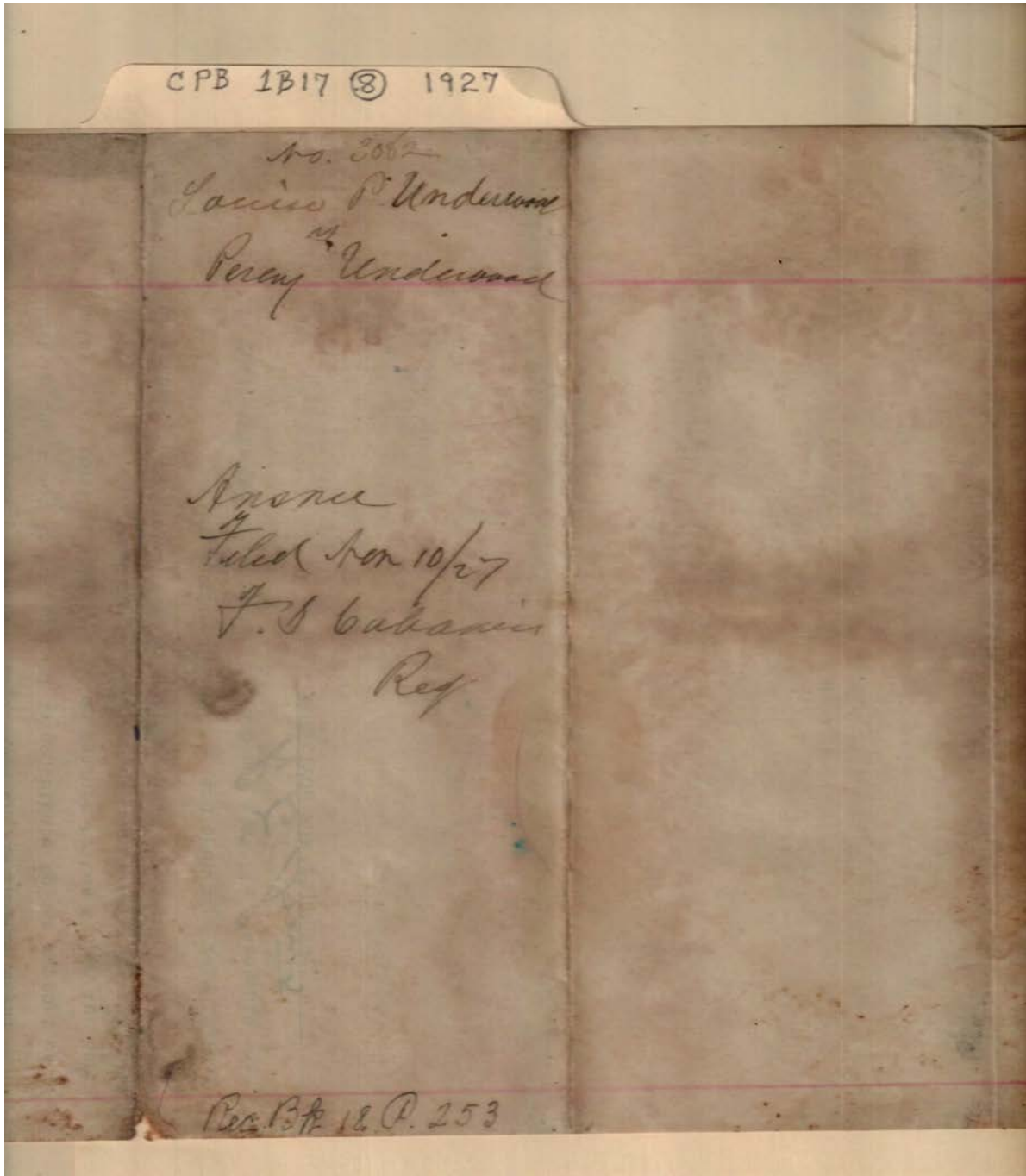
Dates:

1927

Frances Cabaniss Roberts Collection: Series 1, Subseries B, Box 17, Folder 8

Legal and court documents, 1927

Image 33 r01b17-08-000-0033 [Contents](#) [Index](#) [About](#)



Names:

Underwood, Louise P.

Underwood, Percy

Places:

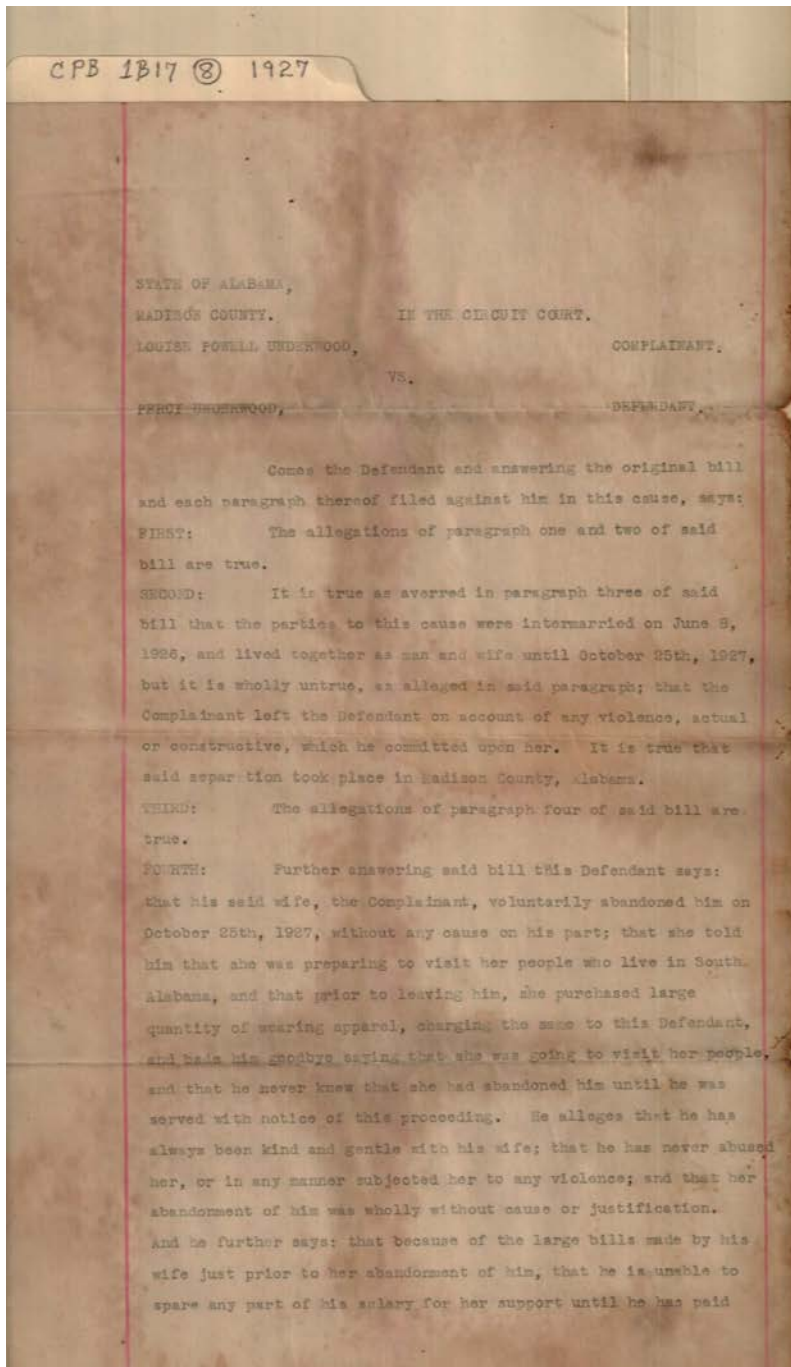
Madison Co., AL

Types:

circuit court in equity

Dates:

Nov 10, 1927



Names:

Underwood, Louise
Powell

Underwood, Percy

Places:

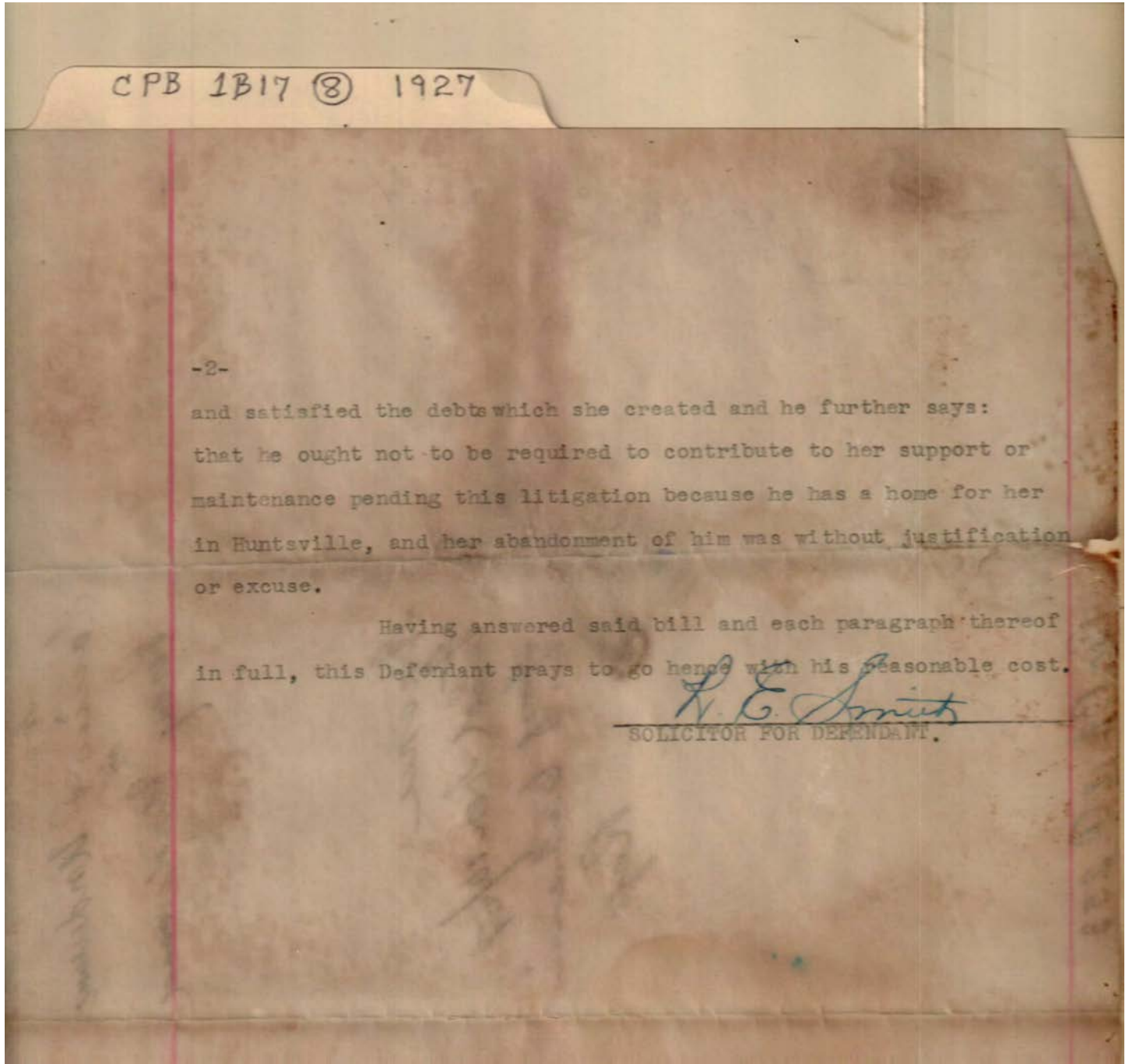
Madison Co., AL

Types:

circuit court in equity

Dates:

1927



Names:

Underwood,

Places:

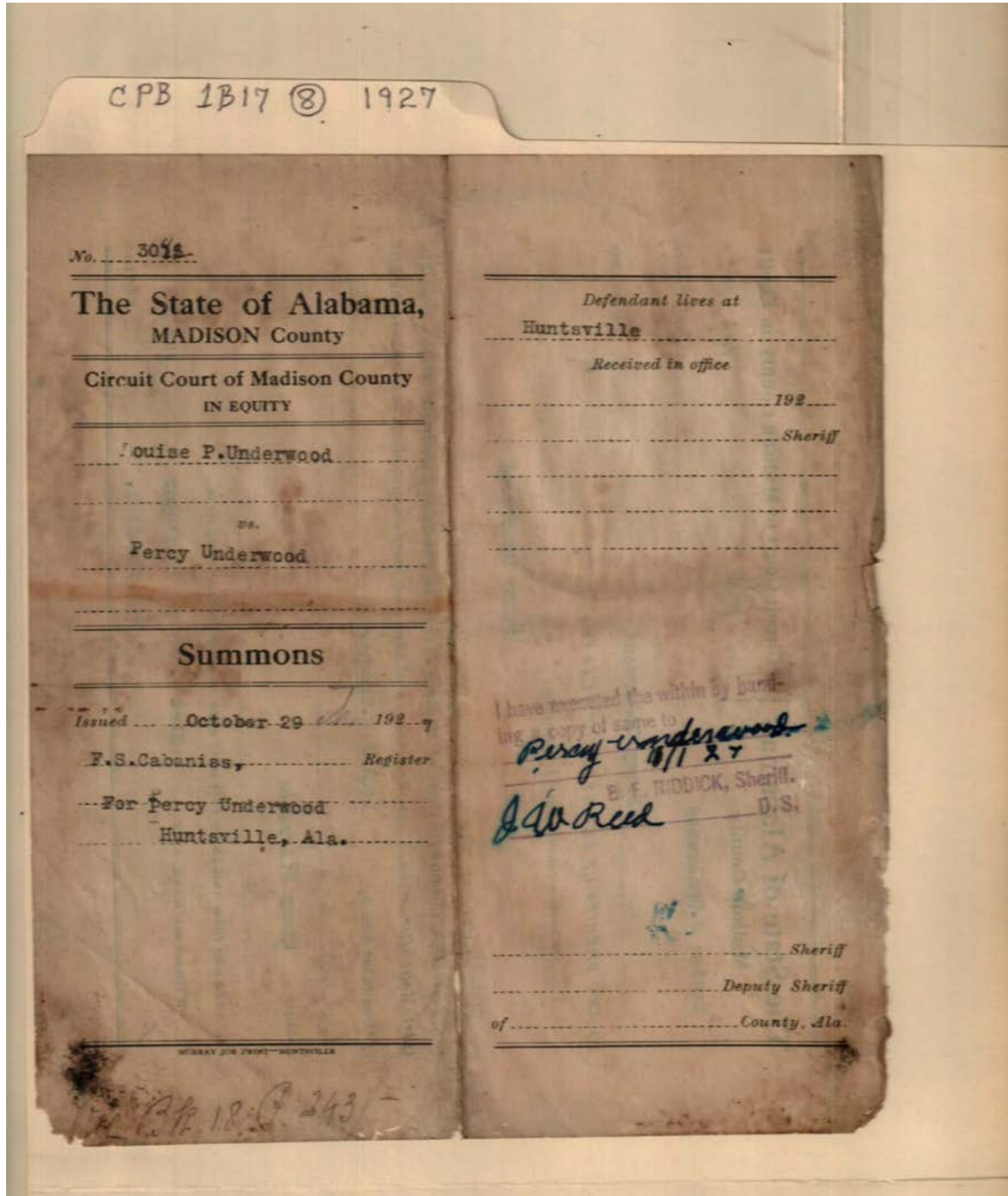
Madison Co., AL

Types:

circuit court in equity

Dates:

1927



Names:

Underwood, Louise P. Underwood, Percy

Places:

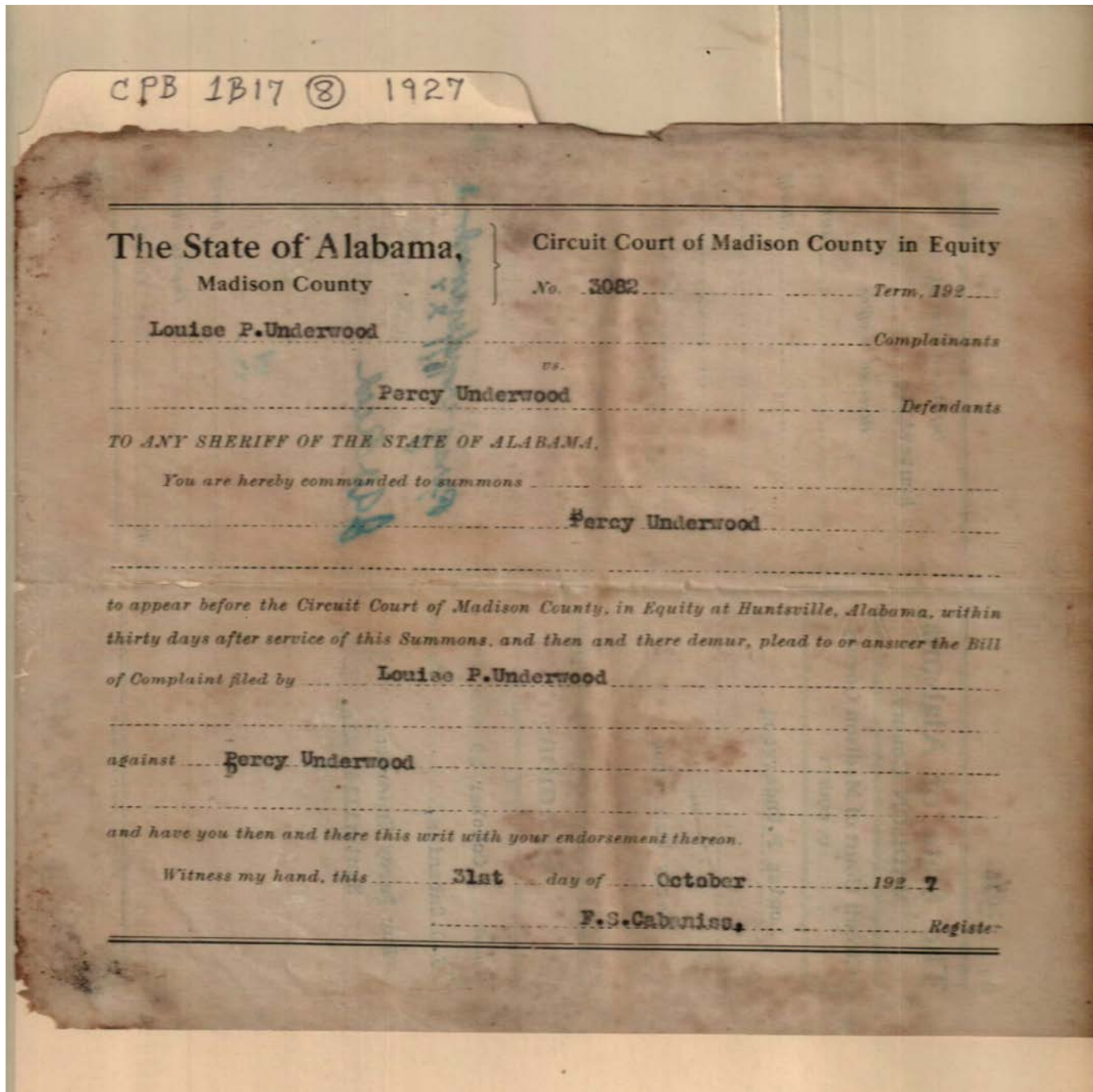
Madison Co., AL

Types:

circuit court in equity

Dates:

Oct 29, 1927



Names:

Underwood, Louise P.

Underwood, Percy

Places:

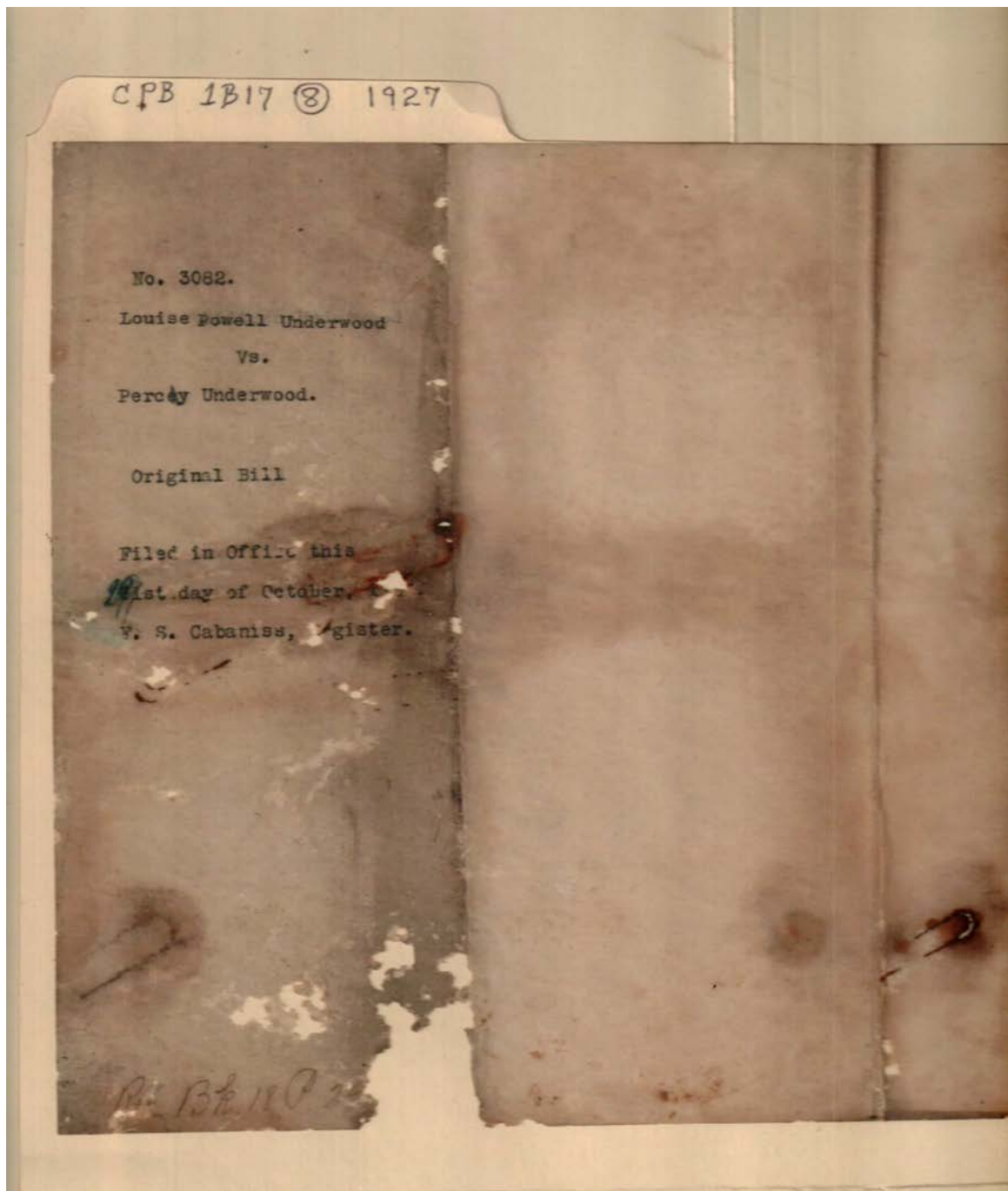
Madison Co., AL

Types:

circuit court in equity

Dates:

Oct 31, 1927



Names:

Underwood, Louise
Powell

Underwood, Percy

Places:

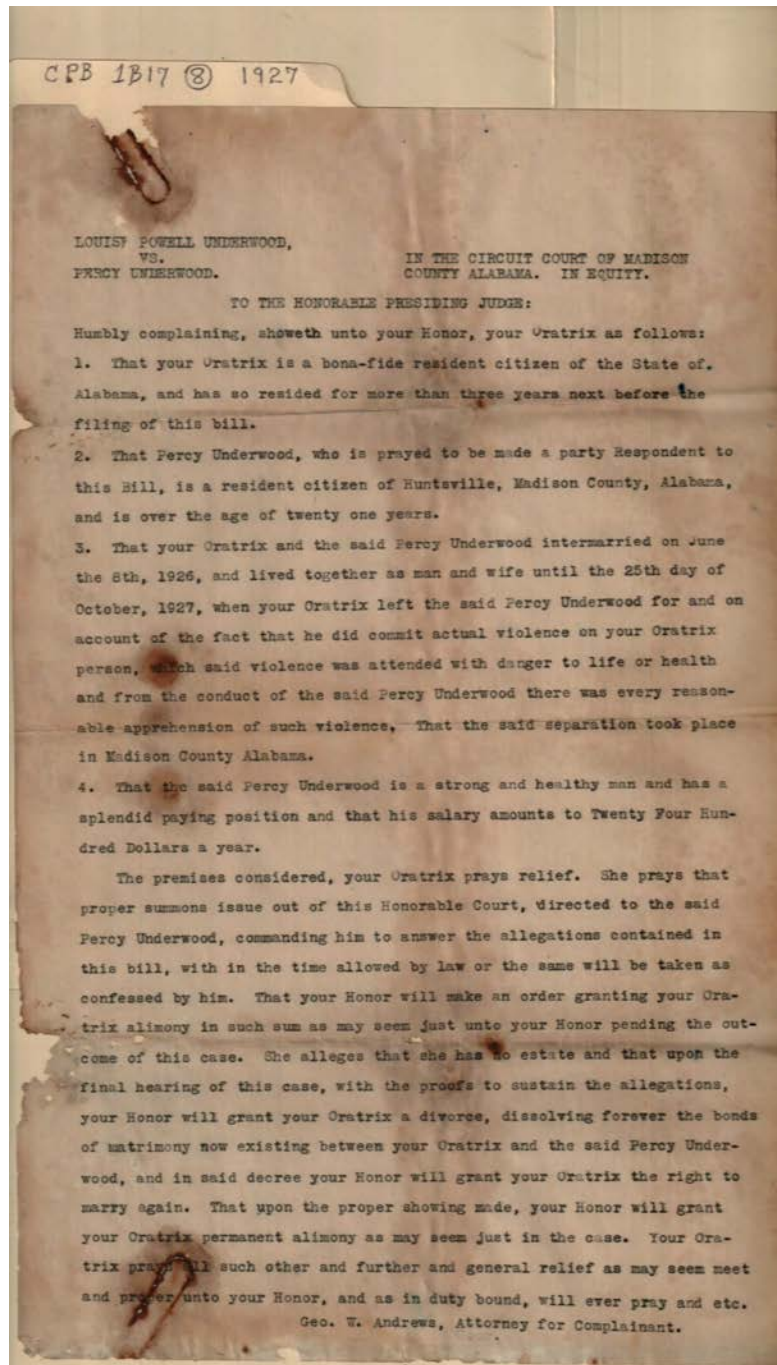
Madison Co., AL

Types:

circuit court in equity

Dates:

Oct 1, 1927



Names:

Underwood, Louise
Powell

Underwood, Percy

Places:

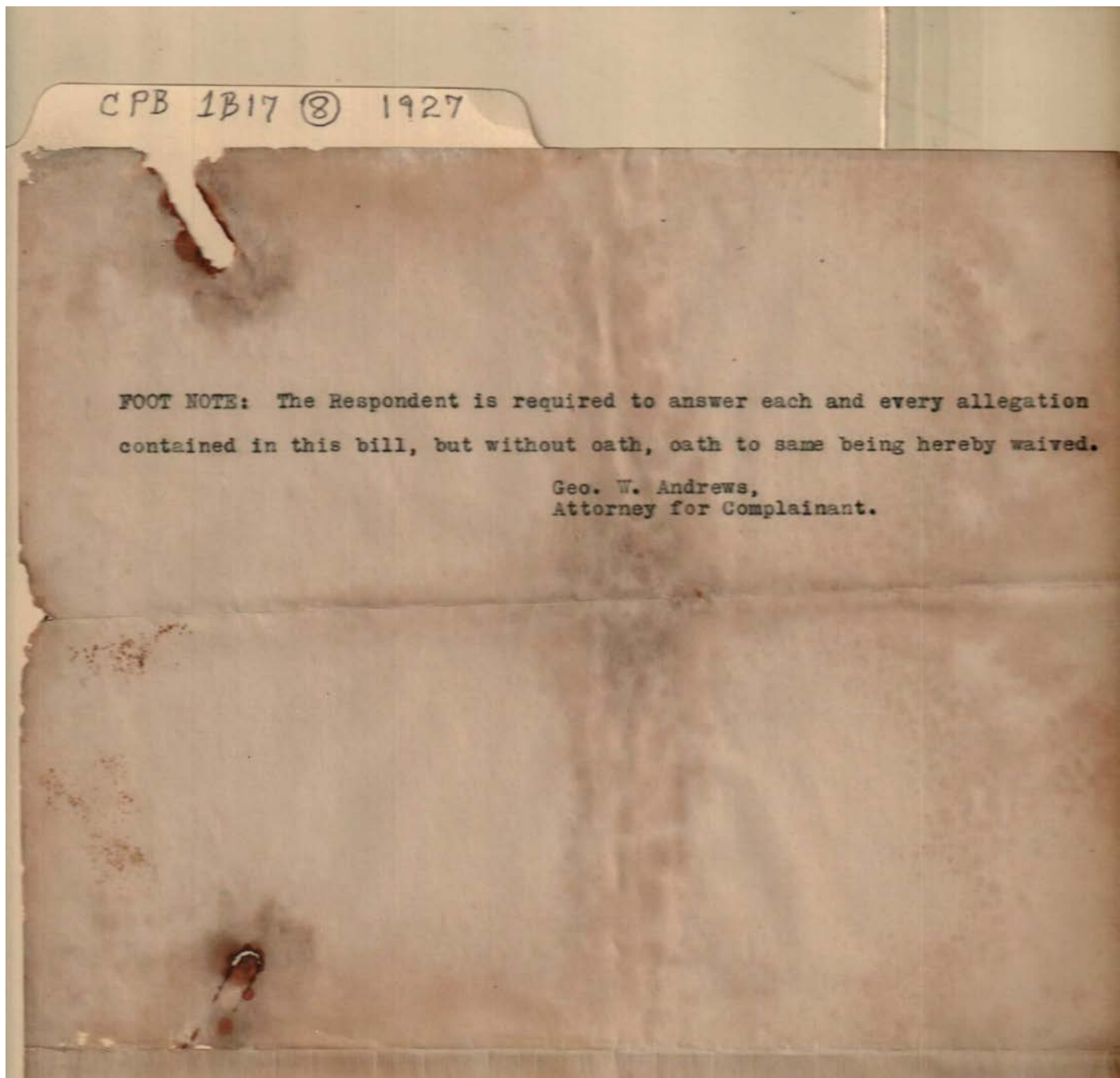
Madison Co., AL

Types:

circuit court in equity

Dates:

1927



Names:

Underwood,

Places:

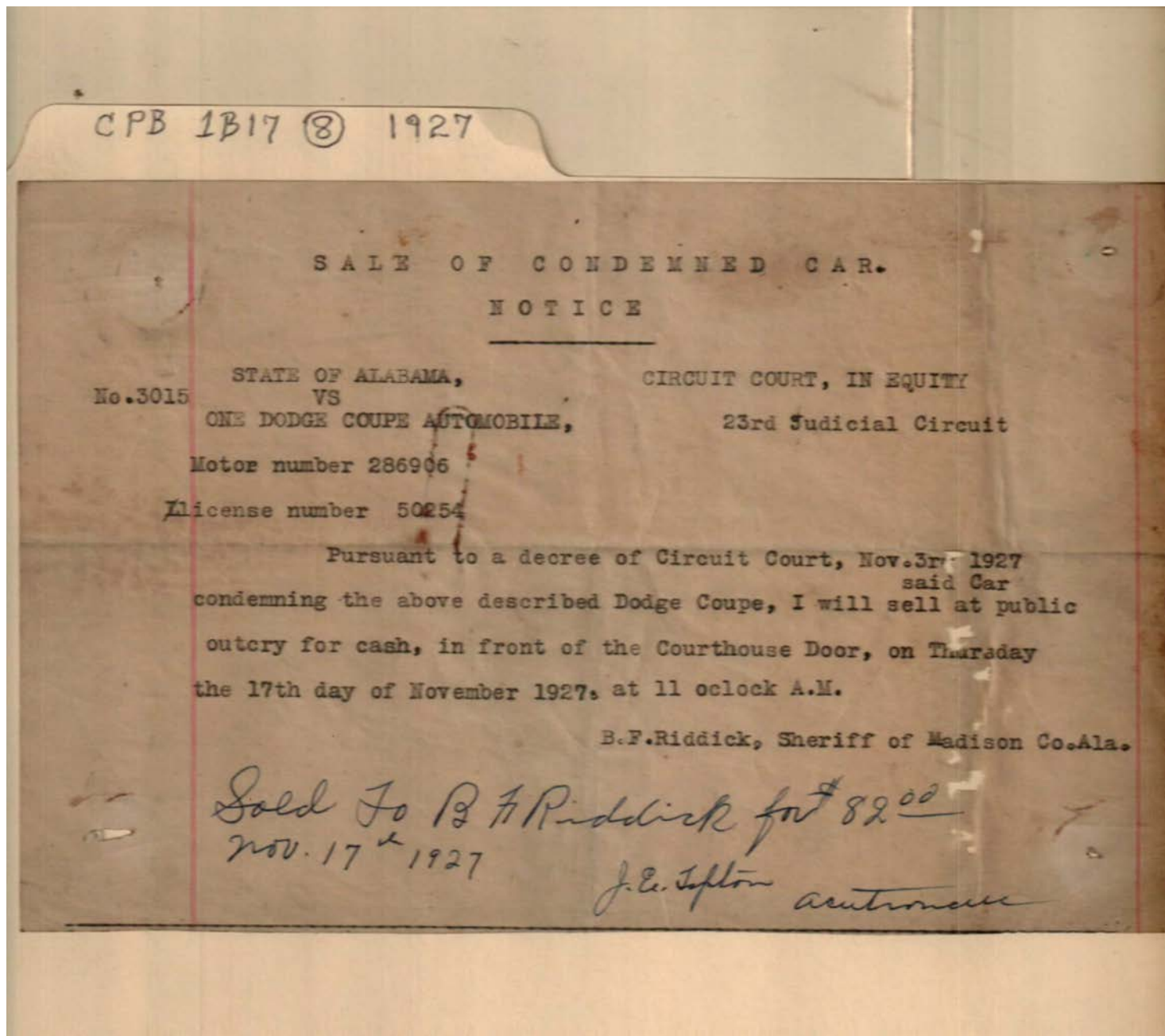
Madison Co., AL

Types:

circuit court in equity

Dates:

1927



Names:

Alabama, State of

Dodge Coup
Automobile

Places:

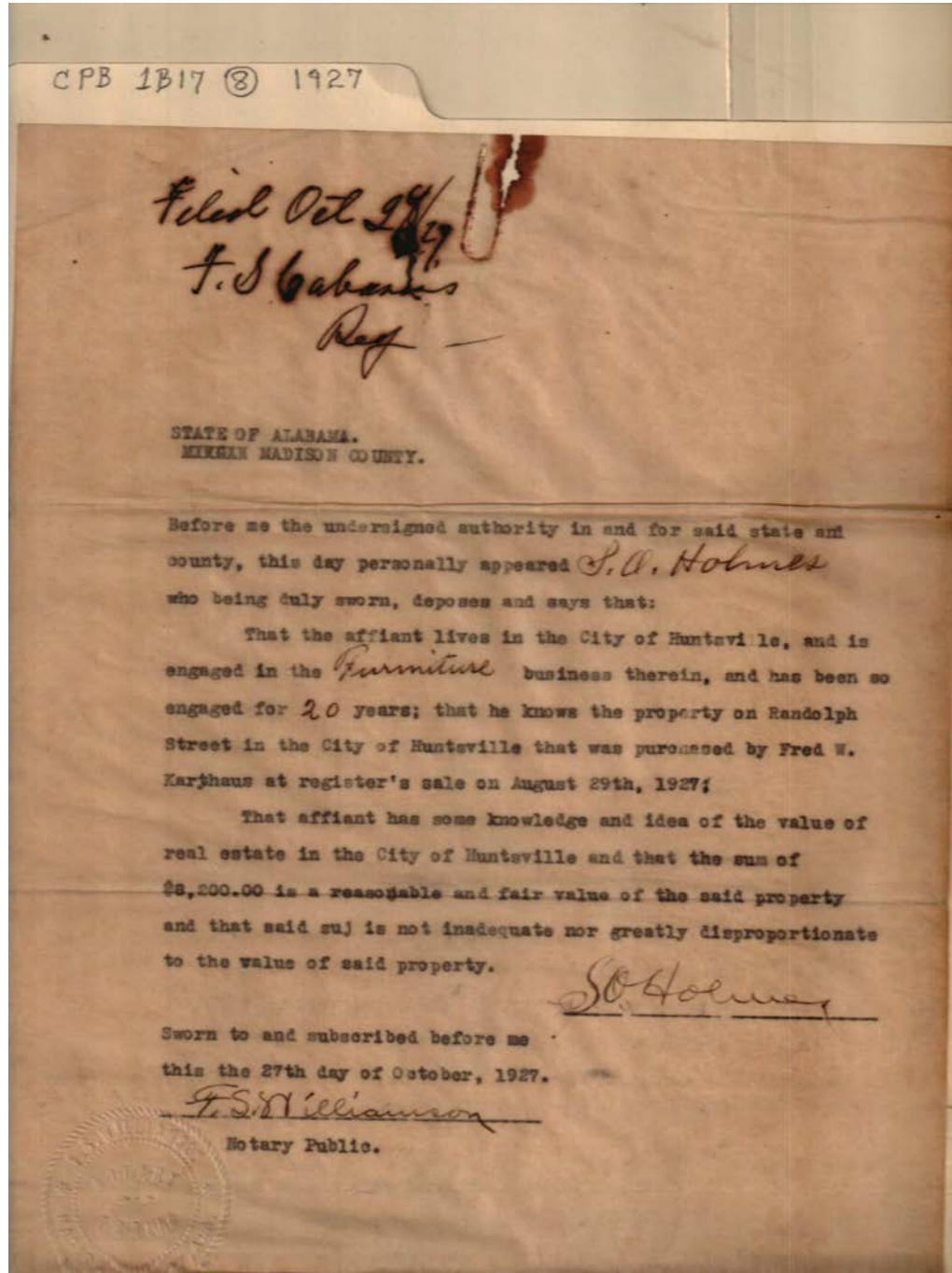
Madison Co., AL

Types:

circuit court in equity

Dates:

Nov 3, 1927



Names:

Holmes, S. O.

Karthaus, Fred W.

Places:

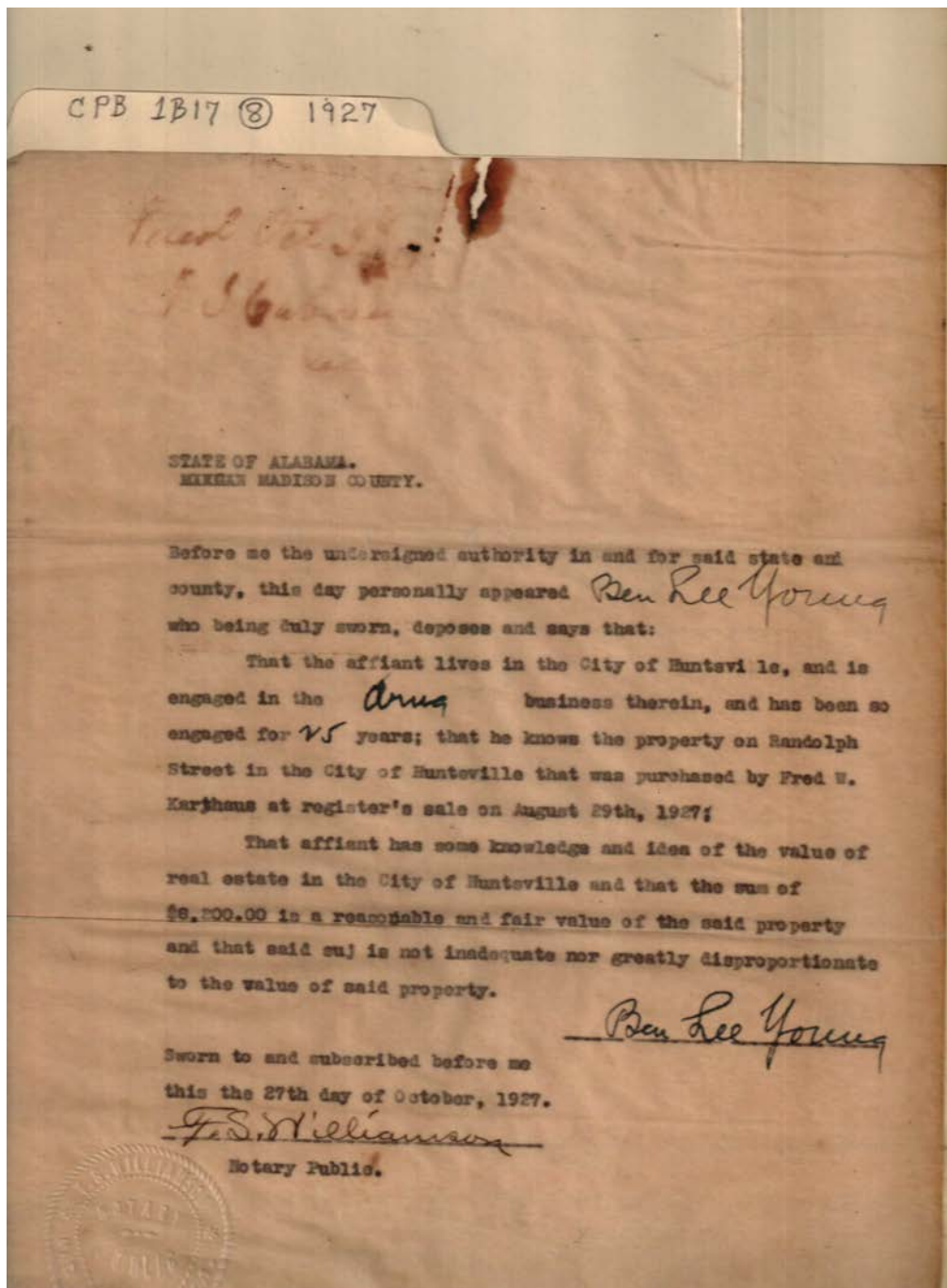
Madison Co., AL

Types:

statement

Dates:

Oct 27, 1927



Names:

Karthaus, Fred W.

Young, Ben Lee

Places:

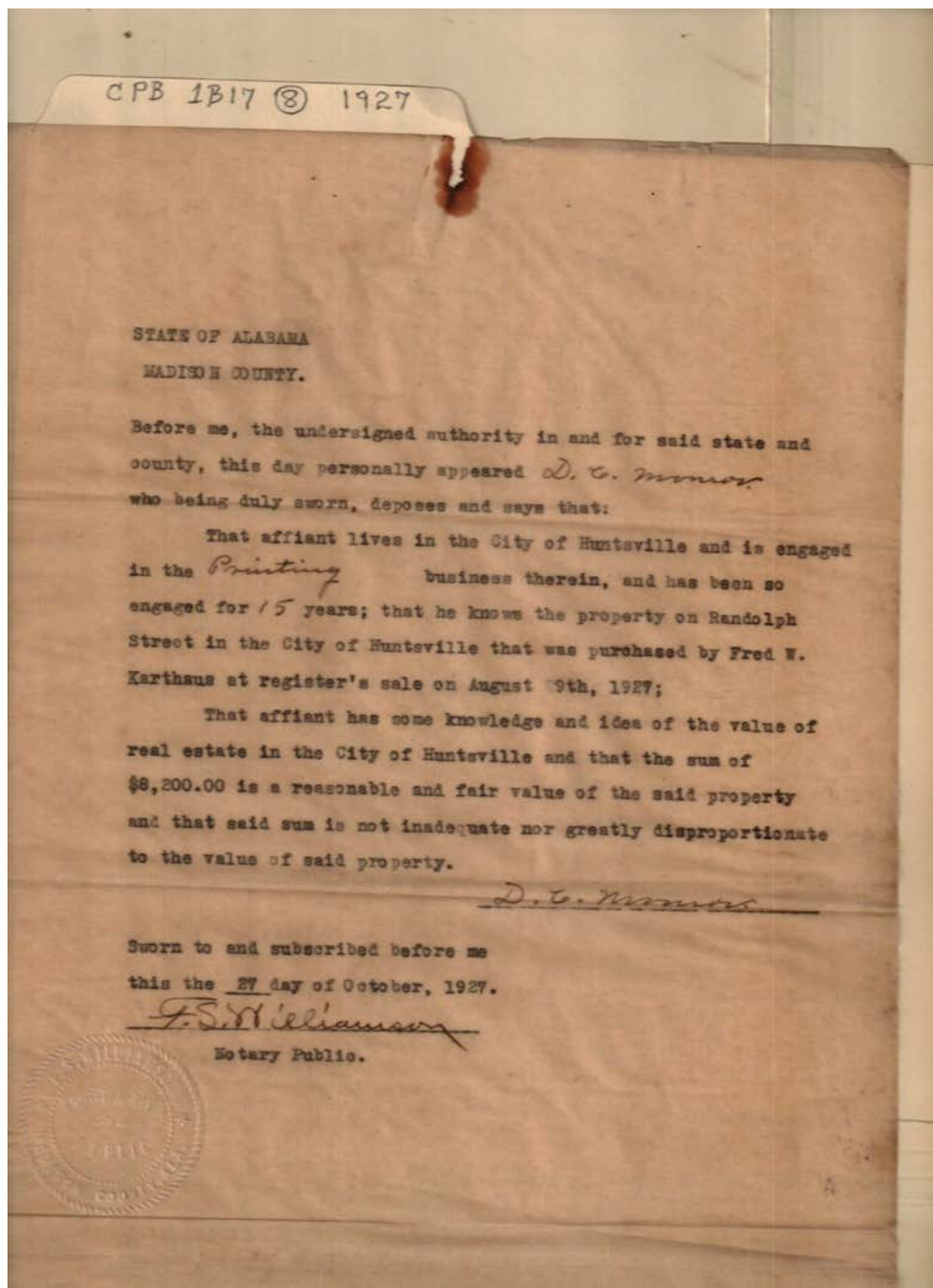
Madison Co., AL

Types:

statement

Dates:

Oct 27, 1927



Names:

Karthaus, Fred W.

Monroe, D. C.

Places:

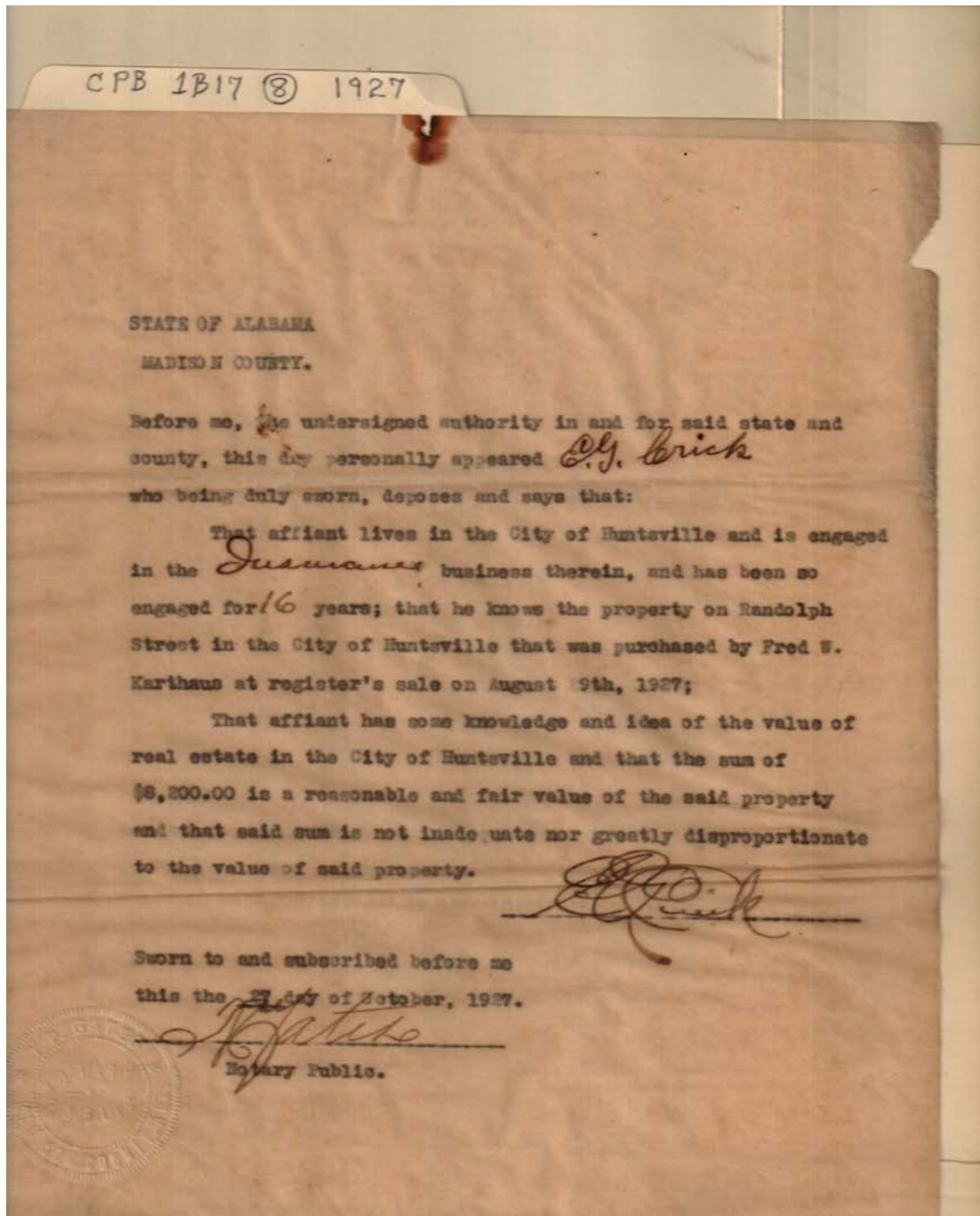
Madison Co., AL

Types:

statement

Dates:

Oct 27, 1927



Names:

Crick, E. G.

Karthaus, Fred W.

Places:

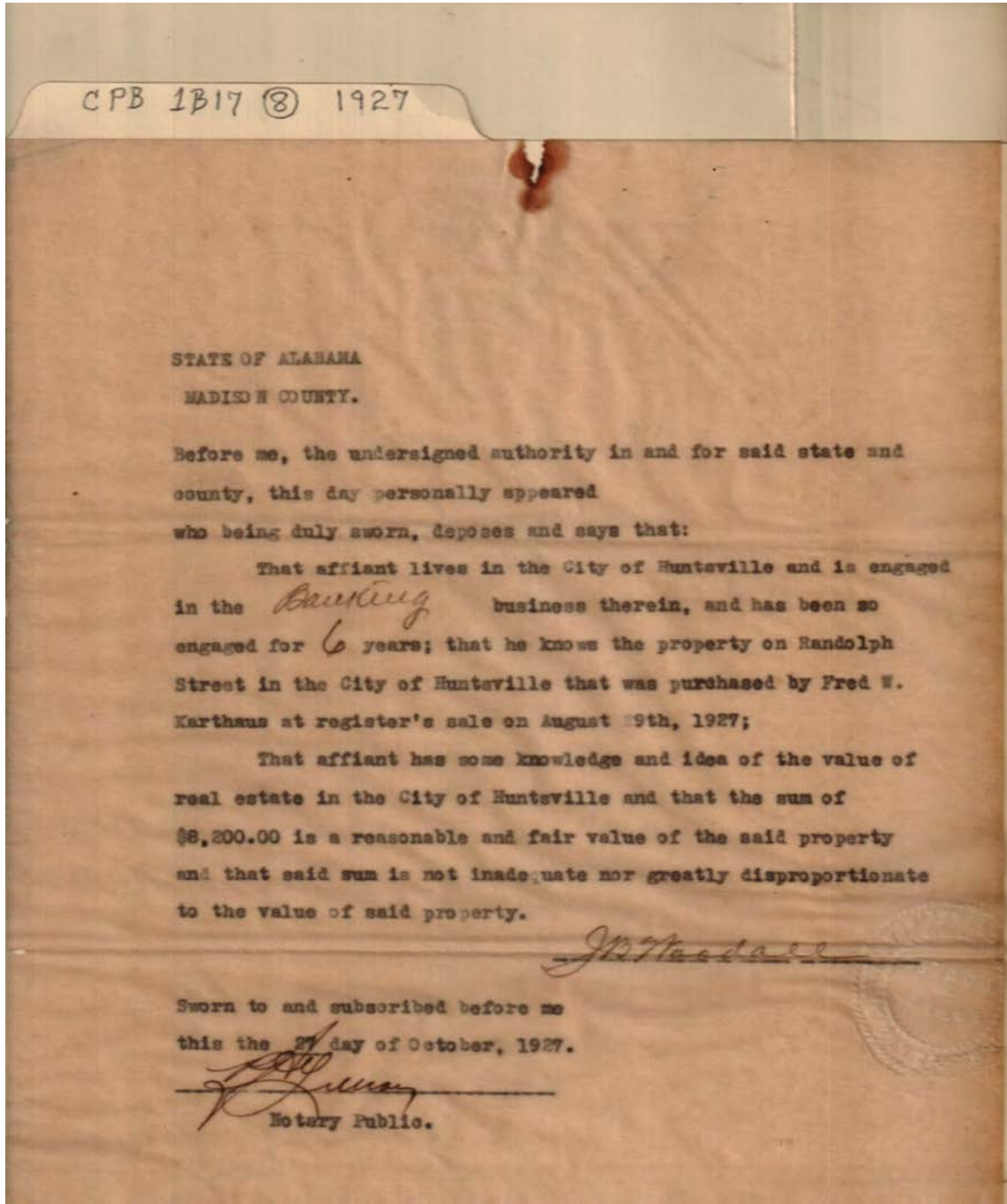
Madison Co., AL

Types:

statement

Dates:

Oct 27, 1927



Names:

Karthaus, Fred W.

Woodall, J. B.

Places:

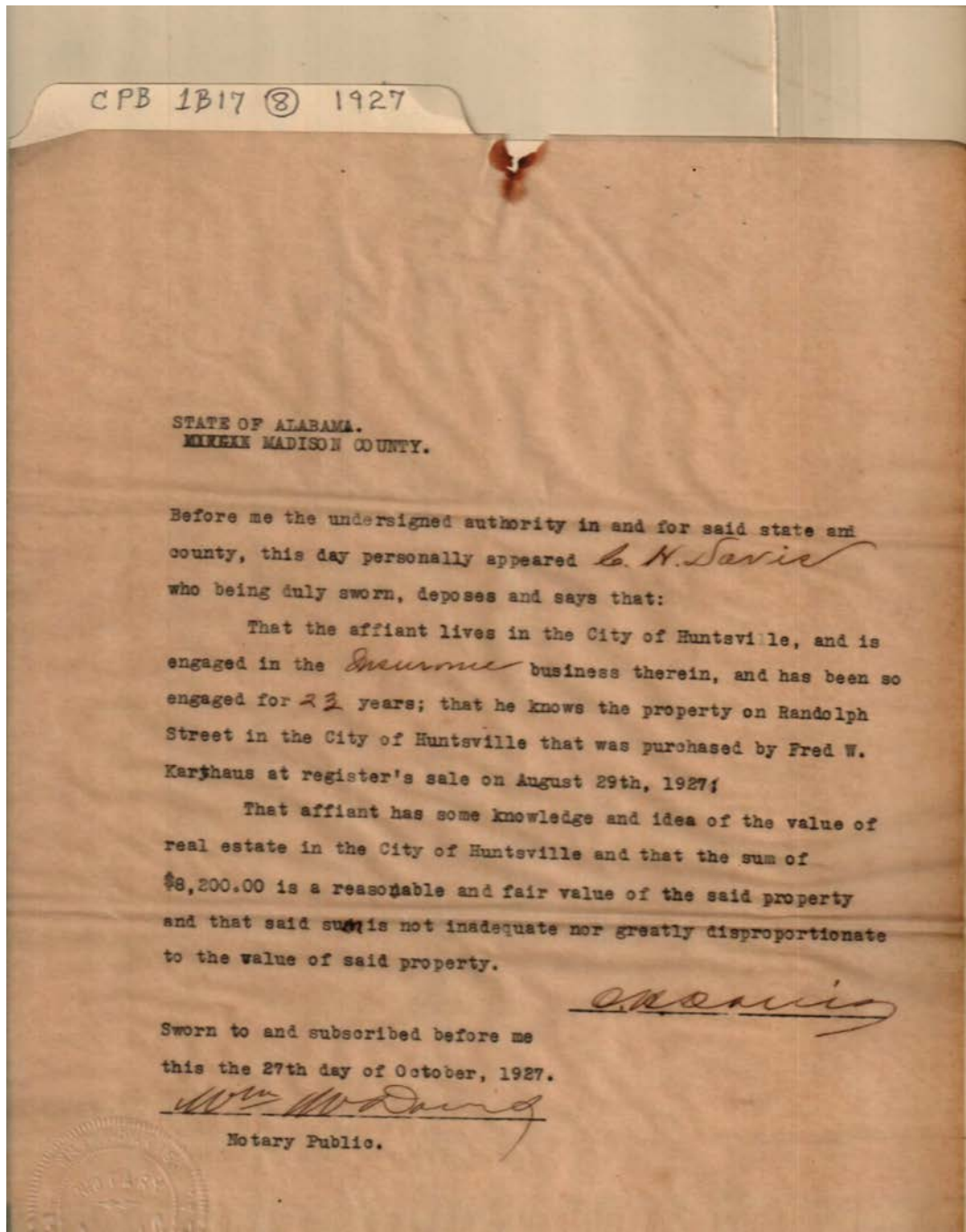
Madison Co., AL

Types:

statement

Dates:

Oct 27, 1927



Names:

Davis, C. H.

Karthaus, Fred W.

Places:

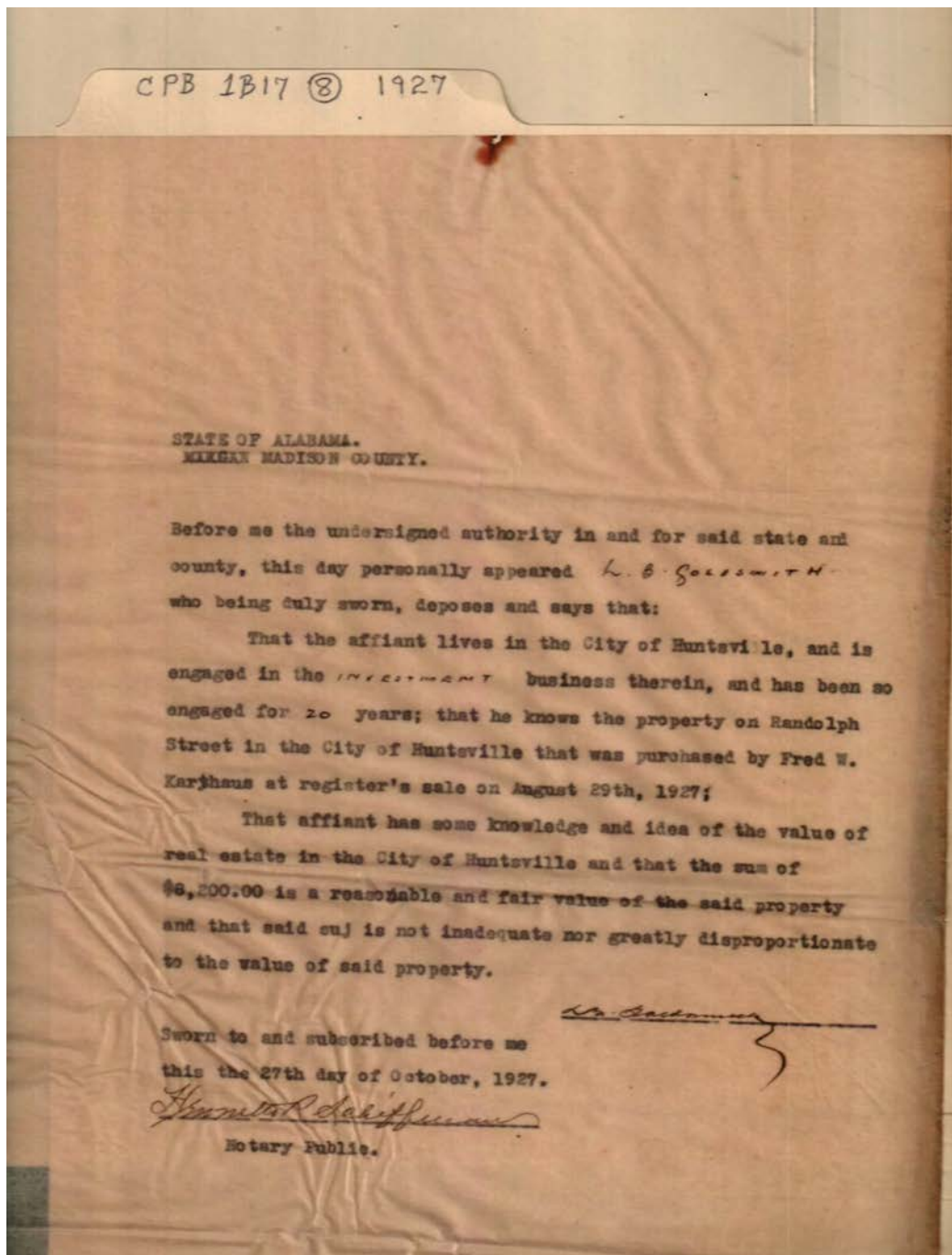
Madison Co., AL

Types:

statement

Dates:

Oct 27, 1927



Names:

Goldsmith, L. B.

Karthaus, Fred W.

Places:

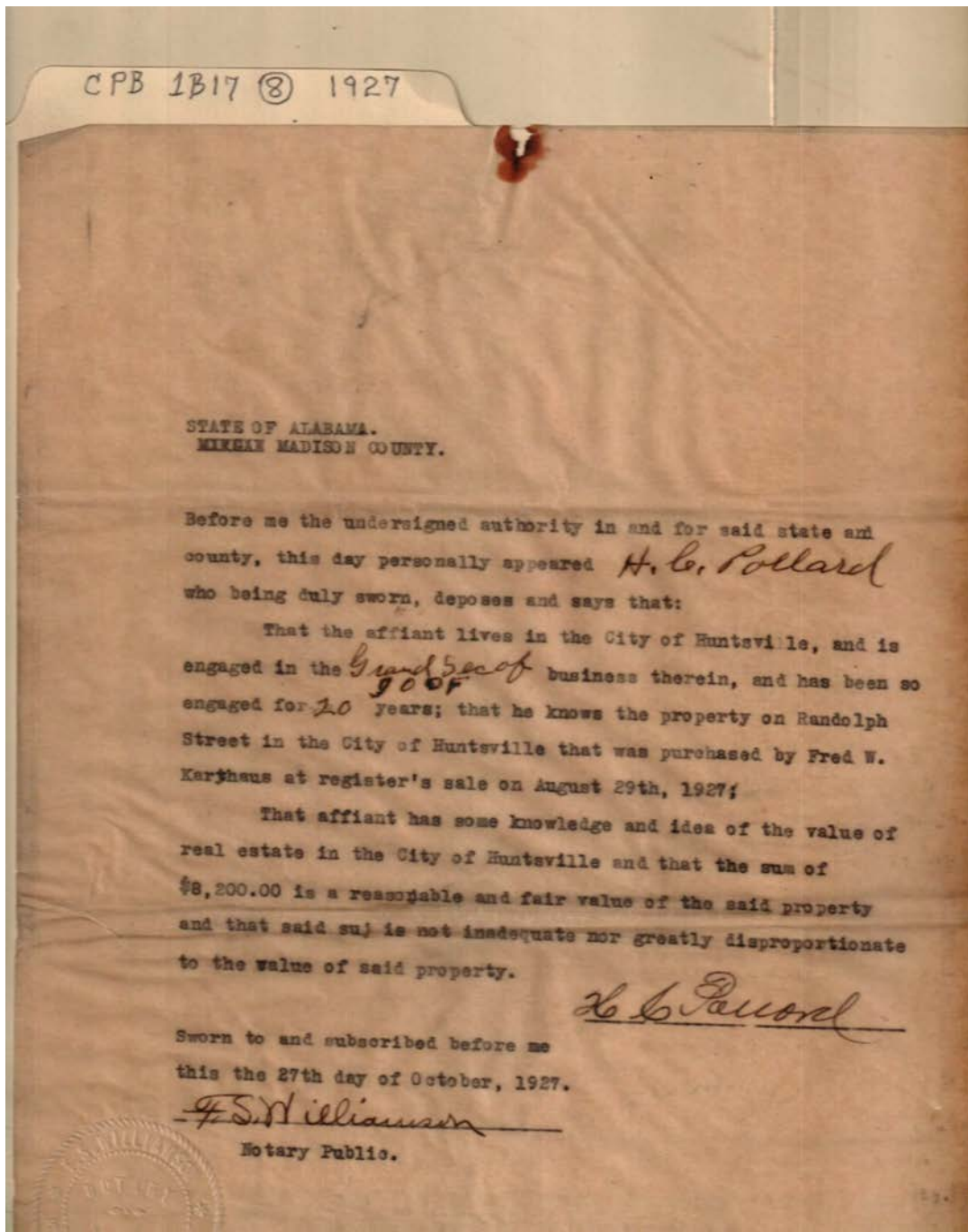
Madison Co., AL

Types:

statement

Dates:

Oct 27, 1927



Names:

Karthaus, Fred W.

Pollard, H. C.

Places:

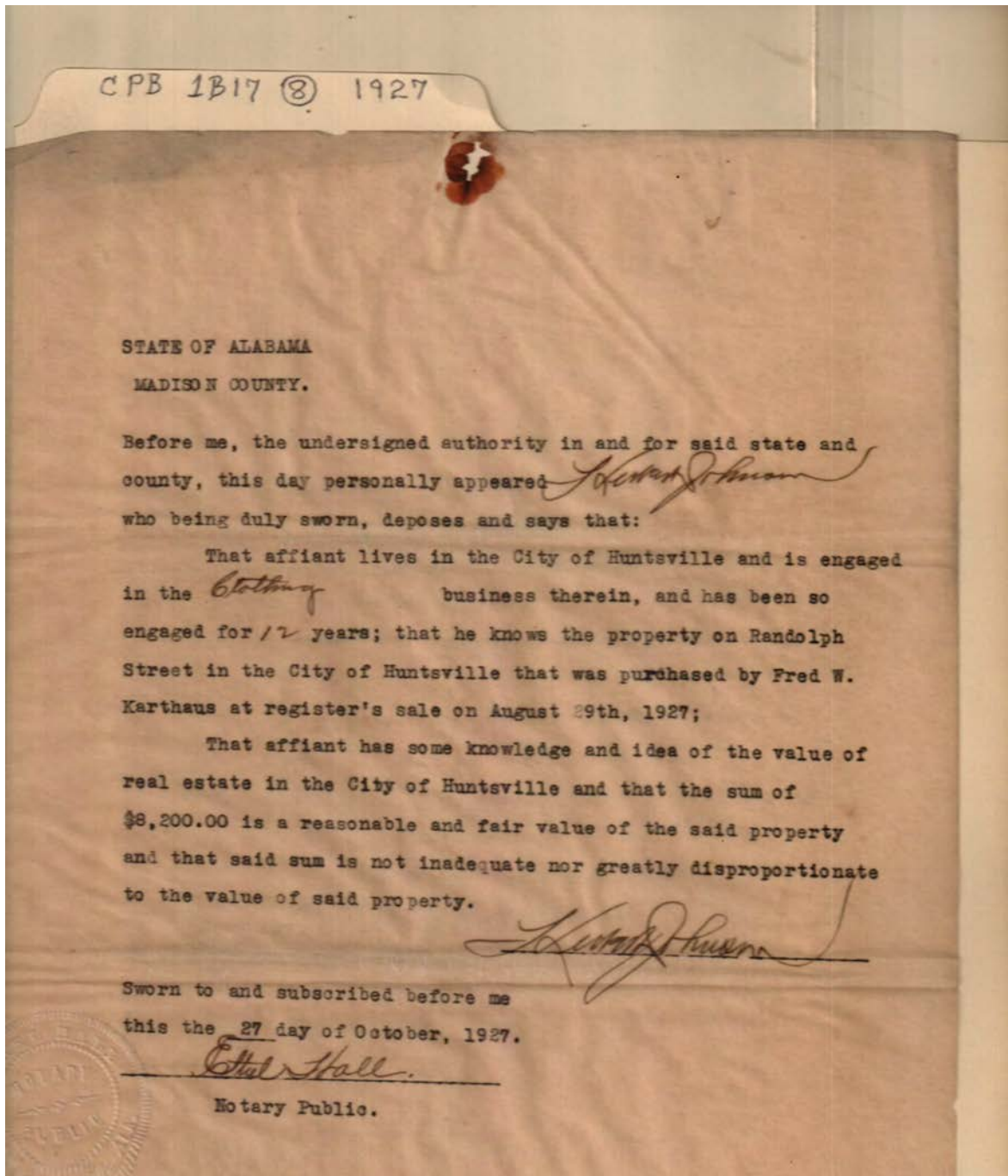
Madison Co., AL

Types:

statement

Dates:

Oct 27, 1927



Names:

Johnson, Herman

Karthaus, Fred W.

Places:

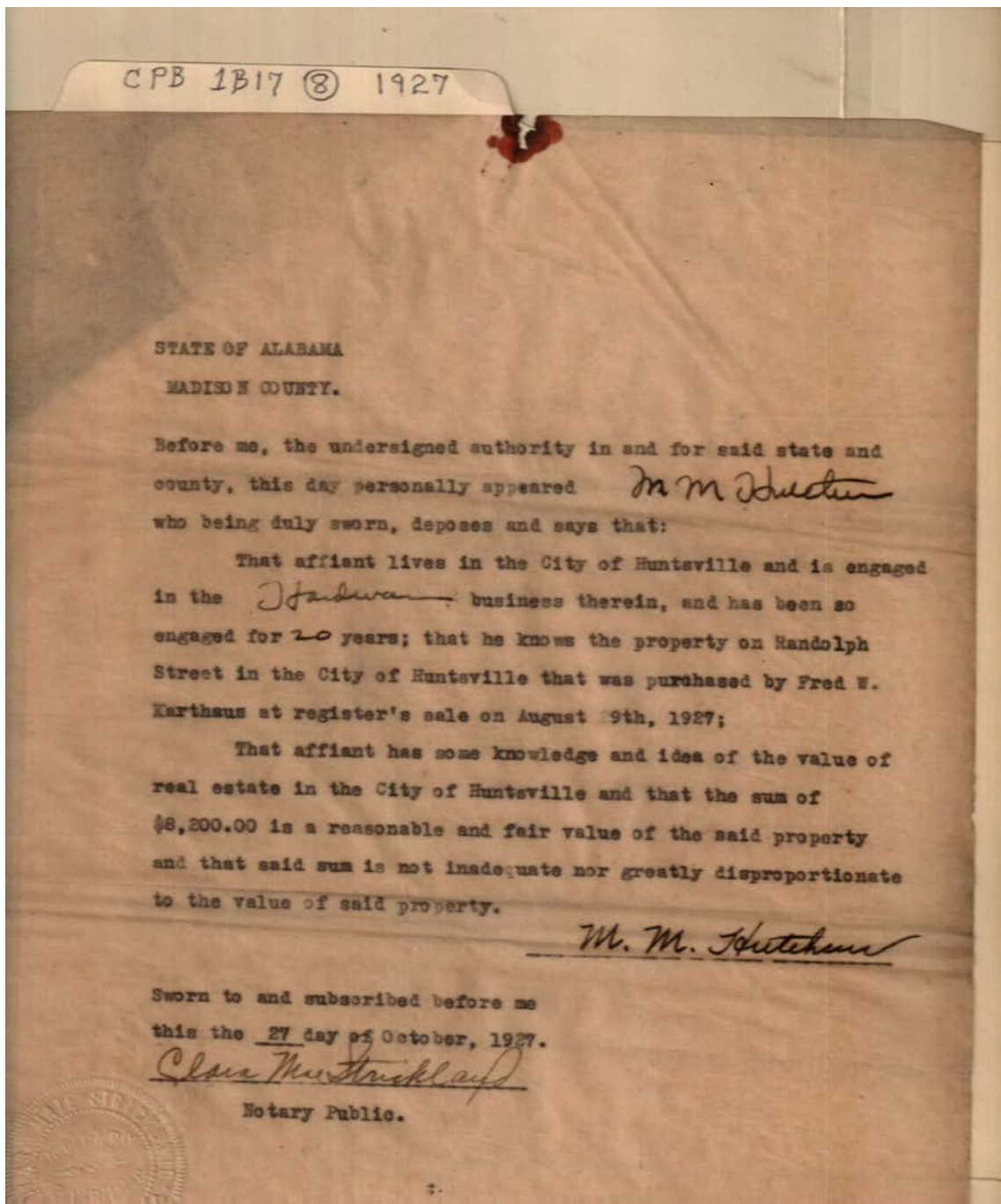
Madison Co., AL

Types:

statement

Dates:

Oct 27, 1927



Names:

Hutchens, M. M.

Karthaus, Fred W.

Places:

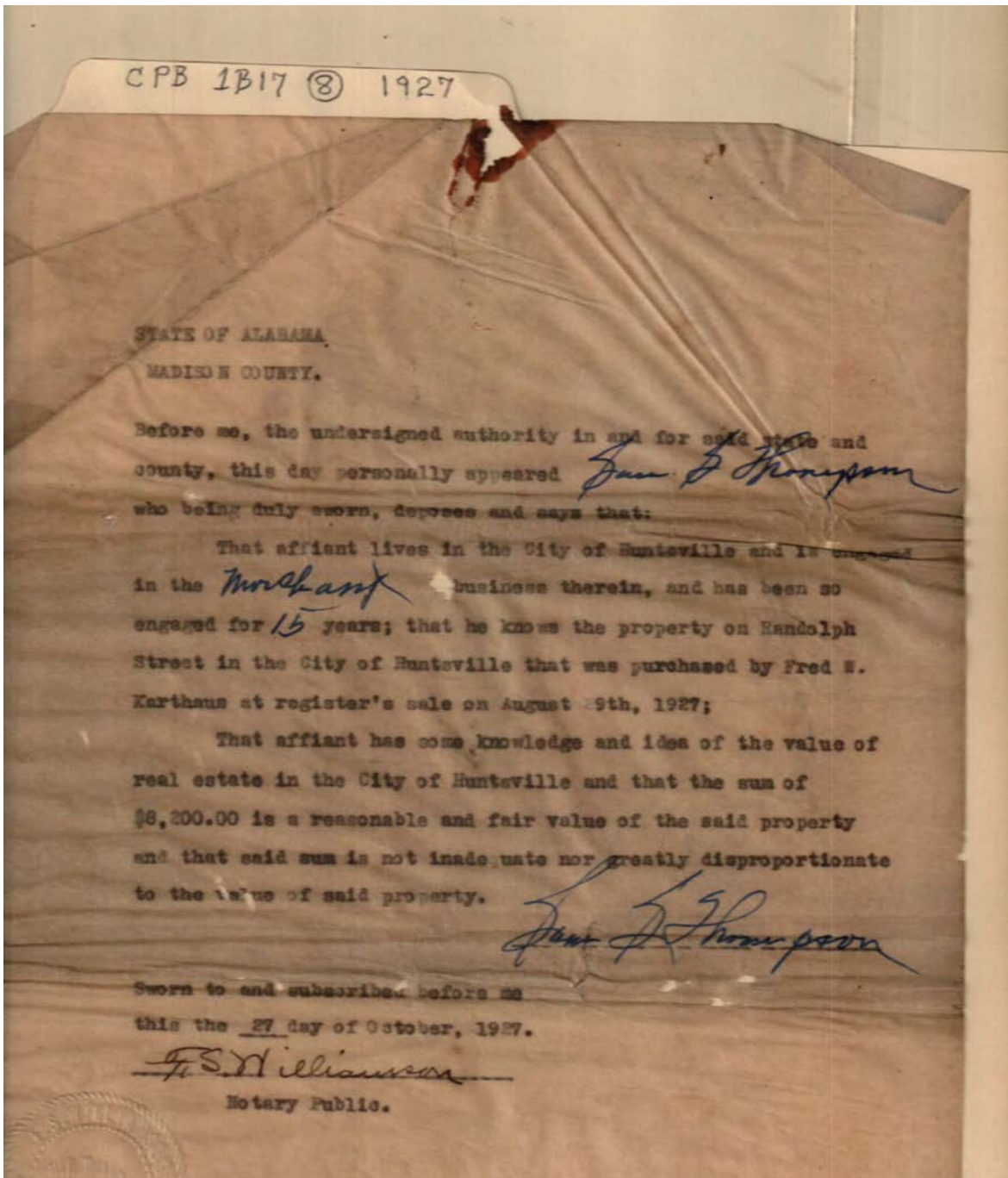
Madison Co., AL

Types:

statement

Dates:

Oct 27, 1927



Names:

Karthaus, Fred W.

Thompson, Sam S.

Places:

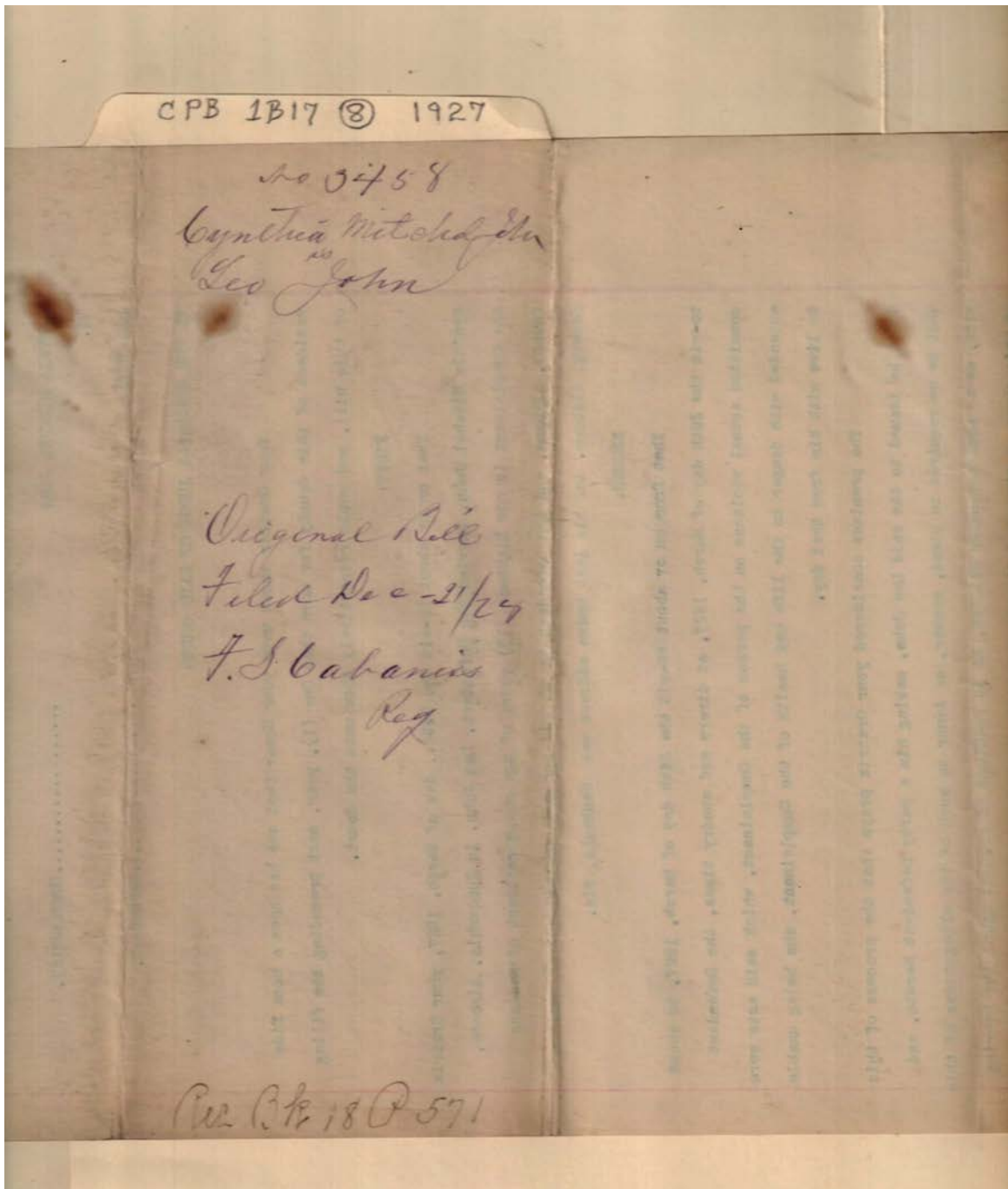
Madison Co., AL

Types:

statement

Dates:

Oct 27, 1927



Names:

John, Cynthia
Mitchel

John, Leo

Places:

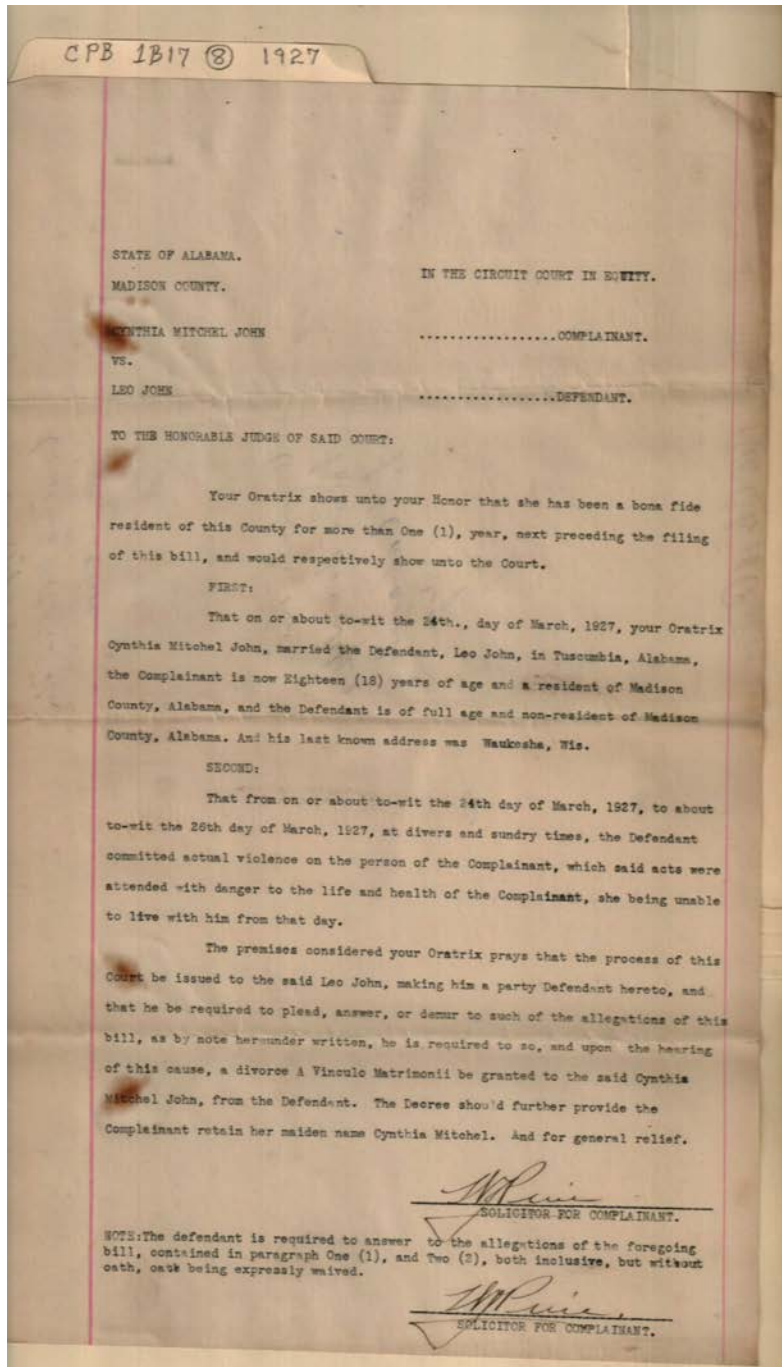
Madison Co., AL

Types:

circuit court in equity

Dates:

Dec 21, 1927



Names:

John, Cynthia
Mitchel

John, Leo

Places:

Madison Co., AL

Types:

circuit court in equity

Dates:

Dec 21, 1927

CPB 1B17 (8) 1927

No. 2427

The State of Alabama
MADISON COUNTY
CIRCUIT COURT
IN EQUITY

City of Huntsville
Complainant..

Elon Snyder et al
vs.
Defendant..

Note of submission filed this 16th
day of August 1927
J. S. Cabaniss
Register

Minutes Vol. 8, page 71.

36
8
25

Names:

Huntsville, City of

Snyder, Elon

Places:

Madison Co., AL

Types:

circuit court in equity

Dates:

Aug 16, 1927

CPB 1B17 (8) 1927

The State of Alabama
MADISON COUNTY

CIRCUIT COURT
IN EQUITY

No. 2477

July Term, 1927

City of Huntsville

Elon Snyder vs.

Complainant

Defendant

IN THIS CAUSE Complainant submits for final decree

on original bill,

decree *pro confesso* against Defendant and exhibits thereto

also, on deposition of testimony of E. R. Matthews taken orally in

open court and *affidavits* and assessment book

offered in connection therewith and on objections

to testimony of E. R. Matthews offered by defendant

and Complainant's objection to testimony of R. L. DeYoung

All of which is offered in evidence.

Register

Names:

DeYoung, R. L.

Huntsville, City of

Matthews, E. R.

Snyder, Elon

Places:

Madison Co., AL

Types:

circuit court in equity

Dates:

Aug 16, 1927

Frances Cabaniss Roberts Collection: Series 1, Subseries B, Box 17, Folder 8
Legal and court documents, 1927

[Contents](#) [Index](#) [About](#)

Table of Contents

[Image 1](#) (r01b17-08-000-0001)
[Image 2](#) (r01b17-08-000-0002)
[Image 3](#) (r01b17-08-000-0003)
[Image 4](#) (r01b17-08-000-0004)
[Image 5](#) (r01b17-08-000-0005)
[Image 6](#) (r01b17-08-000-0006)
[Image 7](#) (r01b17-08-000-0007)
[Image 8](#) (r01b17-08-000-0008)
[Image 9](#) (r01b17-08-000-0009)
[Image 10](#) (r01b17-08-000-0010)
[Image 11](#) (r01b17-08-000-0011)
[Image 12](#) (r01b17-08-000-0012)
[Image 13](#) (r01b17-08-000-0013)
[Image 14](#) (r01b17-08-000-0014)
[Image 15](#) (r01b17-08-000-0015)

[Image 16](#) (r01b17-08-000-0016)
[Image 17](#) (r01b17-08-000-0017)
[Image 18](#) (r01b17-08-000-0018)
[Image 19](#) (r01b17-08-000-0019)
[Image 20](#) (r01b17-08-000-0020)
[Image 21](#) (r01b17-08-000-0021)
[Image 22](#) (r01b17-08-000-0022)
[Image 23](#) (r01b17-08-000-0023)
[Image 24](#) (r01b17-08-000-0024)
[Image 25](#) (r01b17-08-000-0025)
[Image 26](#) (r01b17-08-000-0026)
[Image 27](#) (r01b17-08-000-0027)
[Image 28](#) (r01b17-08-000-0028)
[Image 29](#) (r01b17-08-000-0029)
[Image 30](#) (r01b17-08-000-0030)

[Image 31](#) (r01b17-08-000-0031)
[Image 32](#) (r01b17-08-000-0032)
[Image 33](#) (r01b17-08-000-0033)
[Image 34](#) (r01b17-08-000-0034)
[Image 35](#) (r01b17-08-000-0035)
[Image 36](#) (r01b17-08-000-0036)
[Image 37](#) (r01b17-08-000-0037)
[Image 38](#) (r01b17-08-000-0038)
[Image 39](#) (r01b17-08-000-0039)
[Image 40](#) (r01b17-08-000-0040)
[Image 41](#) (r01b17-08-000-0041)
[Image 42](#) (r01b17-08-000-0042)
[Image 43](#) (r01b17-08-000-0043)
[Image 44](#) (r01b17-08-000-0044)
[Image 45](#) (r01b17-08-000-0045)

[Image 46](#) (r01b17-08-000-0046)
[Image 47](#) (r01b17-08-000-0047)
[Image 48](#) (r01b17-08-000-0048)
[Image 49](#) (r01b17-08-000-0049)
[Image 50](#) (r01b17-08-000-0050)
[Image 51](#) (r01b17-08-000-0051)
[Image 52](#) (r01b17-08-000-0052)
[Image 53](#) (r01b17-08-000-0053)
[Image 54](#) (r01b17-08-000-0054)
[Image 55](#) (r01b17-08-000-0055)
[Image 56](#) (r01b17-08-000-0056)
[Table of Contents](#)
[Name & Place Index](#)
[About the Collection](#)

Frances Cabaniss Roberts Collection: Series 1, Subseries B, Box 17, Folder 8
Legal and court documents, 1927

[Contents](#) [Index](#) [About](#)

Name & Place Index

Alabama, State of [41](#)
Allen, Mrs. [2](#)
Allen, W. S. [2](#)
Anderson, Louise S., Mrs. [19](#)
Anderson, Sam & Mary [19](#)
Ashby, Samuel W. [10](#)
Bailey, William H. [19](#)
Battle, Maria & Wade [19](#)
Bell, B. H. [12](#)
Belle, Rosa [19](#)
Blackburn, Eliza [19](#)
Bonner, R. E. [19](#)
Boone, George [19](#)
Boyd, Louis [19](#)
Brake, Bud [19](#)
Brandon, Ella [19](#)
Brannum, E. E. [20](#)
Brazier, J. W. [20](#)
Brooks, Archie [20](#)
Brown, Martha L. & Laura B. [20](#)
Brown, T. Curtis [20](#)
Butler, Pearl [7](#)
Butler, W. R. [7](#)
Cabaniss, F. S. (Register) [9](#), [10](#), [11](#)
Cabaniss, Fannie [20](#)
Caldwell, E. G. [20](#)
Cannon, John & Mamie [20](#)
Cedar F. & O. Works [20](#)
Childress, Sophia Cross [20](#)
Conoway, Inez [10](#)
Cooper, George P., Mrs. [21](#)
Crick, E. G. [45](#)
Crystal Springs, MS [7](#)
Cummings Furniture & Hardware Co. [6](#)
Davis Insurance Agency [1](#)
Davis, C. H. [47](#)
Davis, Maria Lowe [21](#)
Davis, W. W. [1](#)
DeYoung, R. L. [56](#)
Dodge Coup Automobile [41](#)
Durham, Thomas H. [21](#)
Emerson, C. S. [12](#)
Erwin, C. S. [15](#), [17](#)
Federal Land Bank of New Orleans [10](#)
Fletcher, William [21](#)
Ford, Mary E. [21](#)
Fraser Nursery Co. [22](#)
Goldsmith, L. B. [48](#)
Hamlet, Mattie [22](#)
Hammonds, Florence [22](#)
Hammonds, Willie [22](#)
Hart, J. B. [22](#)
Holmes Furniture & Vehicle Co. [6](#)
Holmes, S. O. [42](#)
Home Land Corporation [22](#)
Howe, Fred A., Jr. [22](#)
Huntsville, AL [1](#), [2](#), [3](#), [4](#), [5](#), [6](#), [7](#)
Huntsville, City of [55](#), [56](#)
Hurt, Mary [22](#)
Hutchens Co., The [15](#), [16](#), [17](#)
Hutchens, M. M. [51](#)
Jackson, Lizzie [22](#)
Jasper, Rachel [32](#)
Jenkins, Tom [22](#)
John, Cynthia Mitchel [53](#), [54](#)
John, Leo [53](#), [54](#)
Johnson, Dave [23](#)
Johnson, Herman [50](#)
Jones, Pearl [23](#)
Jordan, Jim [23](#)
Karthaus, Fred W. [42](#), [43](#), [44](#), [45](#), [46](#), [47](#), [48](#), [49](#), [50](#), [51](#),
[52](#)
Kelly, Hardie [23](#)
Knuckles, Robert [25](#)
Langsford, Priscilla [25](#)
Lanier, Mr. [9](#)
Laxson, [13](#)
Leslie, Druscilla [25](#)
Lynch, H. J., Mrs., heirs [25](#)
Maddox, Dee [25](#)
Madison Co., AL [9](#), [10](#), [11](#), [12](#), [13](#), [14](#), [15](#), [16](#), [17](#), [18](#),
[19](#), [20](#), [21](#), [22](#), [23](#), [24](#), [25](#), [26](#), [27](#), [28](#), [29](#), [30](#), [31](#), [32](#),
[33](#), [34](#), [35](#), [36](#), [37](#), [38](#), [39](#), [40](#), [41](#), [42](#), [43](#), [44](#), [45](#), [46](#),
[47](#), [48](#), [49](#), [50](#), [51](#), [52](#), [53](#), [54](#), [55](#), [56](#)
Martin, George [25](#)
Mastin, Virginia, heirs [24](#)
Matthews, E. R. [18](#), [56](#)
McCalley, Robert [26](#)
McCullough, Shelby [26](#)
McVay, Henry [26](#)
Miller, A. N. [25](#)
Miller, Fannie [25](#)
Monroe, D. C. [44](#)
Moore, Amanda [25](#)
Moseley, Sallie [25](#)
Newton-Anderson Clothing Co. [26](#)
Pierce, J. E. [13](#)
Pollard, H. C. [49](#)
Pope, Henry [27](#)
Pope, Susan [27](#)
Powers, Nelson [27](#)
Rice, George [27](#)
Rice, John Henry [27](#)
Rice, Will E. [27](#)

Roberts, Fannie, heirs [28](#)
Sales, Borey [28](#)
Schrimsher, Mary, Mrs. [28](#)
Seaym Lear [28](#)
Shaheen, John L. [28](#)
Shepherd, Robert Avey [28](#)
Shields, Miles [32](#)
Simmons, G. W. [28](#)
Sledge, Ada [28](#)
Smith, Ralph M., Inc. [17](#)
Smith, Ross [28](#)
Smith, W. Ed [10](#)
Snyder, Elon [55](#), [56](#)
Southern Surety Co. [15](#), [16](#), [17](#)
Sparkman, Lamont [14](#)
Steger, Sazza [30](#)
Sugg, H. B. [12](#)
Taylor, Matilda [30](#)
Taylor, Odell G. [30](#)
Thompson, Sam S. [52](#)
Turner, John & Lusanna [30](#)
Turner, Sue [3](#), [4](#), [5](#), [6](#)
Turner, Susan [6](#)
Underwood, Louise P. [33](#), [36](#), [37](#)
Underwood, Louise Powell [34](#), [38](#), [39](#)
Underwood, Percy [33](#), [34](#), [36](#), [37](#), [38](#), [39](#)
Underwood, [35](#), [40](#)
Vaughn, Lula [30](#)
Walker, Randall [30](#)
Wall, [13](#)
Warden, Clarence W. [10](#)
Warden, Curtis R. [10](#)
Warden, Gothie [10](#)
Warden, J. M. [10](#)
Watkins, S. S., estate [1](#), [13](#)
Werden, Curtiss R. [9](#)
White, W. R. [30](#)
Wiggins, Robert [29](#), [30](#)
Williams, A. C. [30](#)
Williams, Willie W. [31](#), [32](#)
Wise, Emma S. [32](#)
Woodall, J. B. [46](#)
Young, Ben Lee [43](#)

Frances Cabaniss Roberts Collection

Preferred Citation: Frances Cabaniss Roberts Collection, Archives and Special Collections, M. Louis Salmon Library, University of Alabama in Huntsville, Huntsville, AL.

Collection Scope and Content: The Collection of 114 Linear ft. includes a total of 156 Archival Boxes. The Frances Cabaniss Roberts collection covers the historical records of the Cabaniss Roberts family. This collection contains extensive correspondence records of the Cabaniss Roberts family circa 1830 to 1930.

Archives/Special Collections Access Restrictions: None

Conditions Governing Use: This material may be protected under U. S. Copyright Law (Title 17, U.S. Code) which governs the making of photocopies or reproductions of copyrighted materials. You may use the digitized material for private study, scholarship, or research. Though the University of Alabama in Huntsville Archives and Special Collections has physical ownership of the material in its collections, in some cases we may not own the copyright to the material. It is the patron's obligation to determine and satisfy copyright restrictions when publishing or otherwise distributing materials found in our collections.

Provenance: Gift of Johanna Shields on October 28, 2006.



THE UNIVERSITY OF
ALABAMA IN HUNTSVILLE

**The UAH Archives and Special Collections
M. Louis Salmon Library**